

Recorded at the request of and when recorded return to:  
Kinross Gold U.S.A., Inc.  
Attention: Land Department  
5075 South Syracuse St., 8<sup>th</sup> Floor  
Denver, CO 80237

The undersigned affirms this document contains no personal  
Information of any person

### CERTIFICATE OF LOCATION LODE MINING CLAIM

Kinross Gold U.S.A., Inc. located the KB 1  
Lode Mining Claim in the following quarter sections(s):

<u>1/4</u>	<u>Section</u>	<u>Township</u>	<u>Range</u>	<u>Meridian</u>
SW	34	21 NORTH	51 EAST	MDB&M
SE	4	20 NORTH	51 EAST	MDB&M

In Eureka County, Nevada, on the 4<sup>th</sup> day of September, 2014.

### RECORDER'S STAMP

Name and mailing address of locator is: Kinross Gold U.S.A., Inc.  
5075 South Syracuse St., 8<sup>th</sup> Floor  
Denver, CO 80237

The Claim is approximately 1500 feet long and 600 feet wide, such that 1490 feet are claimed in a North direction and 10 feet in a South direction from the point of discovery (monument of location), at which the Notice of Location was posted, together with 300 feet on each side of the monument of location and center line of the Claim. The general course of the lode or vein is from the North to the South direction.

The number, location and markings on each corner monument are as follows:

	<u>Location</u>	<u>Markings</u>	<u>Description</u>
No. 1:	Northwest Corner	N.W. Corner KB 1	2" x 2" x 4' wood post
No. 2:	Northeast Corner	N.E. Corner KB 1	2" x 2" x 4' wood post
No. 3:	Southeast Corner	S.E. Corner KB 1	2" x 2" x 4' wood post
No. 4:	Southwest Corner	S.W. Corner KB 1	2" x 2" x 4' wood post

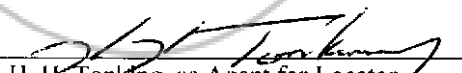
As erected on the ground, each corner monument is marked as described above by scribed metal tags.

The work of location consisted of making a claim map as provided in NRS 517.040. The tie from the claim block to a fixed point is depicted on the location map included with this filing.

Dated: September 22, 2014

Kinross Gold U.S.A., Inc.

By:

  
H. H. Tonking, as Agent for Locator

DOC # 0228239

11/18/2014

08 20 AM

### Official Record

Recording requested By  
KINROSS GOLD USA

Eureka County - NV

Mike Rebaleati - Recorder

Fee: \$22.50

Page 1 of 1

RPTT:

Recorded By: LH

Book- 574 Page-

0001



0228239

DOC # 0228240

11/18/2014

08:20 AM

**Official Record**Recording requested By  
KINROSS GOLD USA

Eureka County - NV

Mike Rebaleati - Recorder

Fee: \$22.50

Page 1 of 1

RPTT:

Recorded By: LH

Book- 574 Page- 0002

Recorded at the request of and when recorded return to:

Kinross Gold U.S.A., Inc.

Attention: Land Department

5075 South Syracuse St., 8<sup>th</sup> Floor

Denver, CO 80237

The undersigned affirms this document contains no personal  
Information of any person

**CERTIFICATE OF LOCATION LODE MINING CLAIM**Kinross Gold U.S.A., Inc. located the KB 2

Lode Mining Claim in the following quarter sections(s):

<u>1/4</u>	<u>Section</u>	<u>Township</u>	<u>Range</u>	<u>Meridian</u>
SW	34	21 NORTH	51 EAST	MDB&M
SE	4	20 NORTH	51 EAST	MDB&M
SW	3	20 NORTH	51 EAST	MDB&M

In Eureka County, Nevada, on the 4<sup>th</sup> day of September, 2014.**RECORDER'S STAMP**

Name and mailing address of locator is: Kinross Gold U.S.A., Inc.  
5075 South Syracuse St., 8<sup>th</sup> Floor  
Denver, CO 80237

The Claim is approximately 1500 feet long and 600 feet wide, such that 1490 feet are claimed in a North direction and 10 feet in a South direction from the point of discovery (monument of location), at which the Notice of Location was posted, together with 300 feet on each side of the monument of location and center line of the Claim. The general course of the lode or vein is from the North to the South direction.

The number, location and markings on each corner monument are as follows:

<u>Location</u>	<u>Markings</u>	<u>Description</u>
No. 1: Northwest Corner	N.W. Corner KB 2	2" x 2" x 4' wood post
No. 2: Northeast Corner	N.E. Corner KB 2	2" x 2" x 4' wood post
No. 3: Southeast Corner	S.E. Corner KB 2	2" x 2" x 4' wood post
No. 4: Southwest Corner	S.W. Corner KB 2	2" x 2" x 4' wood post

As erected on the ground, each corner monument is marked as described above by scribed metal tags.

The work of location consisted of making a claim map as provided in NRS 517.040. The tie from the claim block to a fixed point is depicted on the location map included with this filing.

Dated: September 22, 2014

Kinross Gold U.S.A., Inc.

By: H. H. Tonking  
H. H. Tonking, as Agent for Locator



DOC # 0228241

11/18/2014

06:20 AM

**Official Record**

Recording requested By  
KINROSS GOLD USA

Eureka County - NV

Mike Rebaleati - Recorder

Fee: \$22.50

Page 1 of 1

RPTT:

Recorded By: LH

Book- 574 Page- 0003

Recorded at the request of and when recorded return to:  
Kinross Gold U.S.A., Inc.  
Attention: Land Department  
5075 South Syracuse St., 8<sup>th</sup> Floor  
Denver, CO 80237

The undersigned affirms this document contains no personal  
information of any person



0228241

**CERTIFICATE OF LOCATION LODE MINING CLAIM**

Kinross Gold U.S.A., Inc. located the KB 3  
Lode Mining Claim in the following quarter sections(s):

<u>1/4</u>	<u>Section</u>	<u>Township</u>	<u>Range</u>	<u>Meridian</u>
SW	34	21 NORTH	51 EAST	MDB&M
SW	3	20 NORTH	51 EAST	MDB&M

In Eureka County, Nevada, on the 4<sup>th</sup> day of September, 2014.

**RECORDER'S STAMP**

Name and mailing address of locator is: Kinross Gold U.S.A., Inc.  
5075 South Syracuse St., 8<sup>th</sup> Floor  
Denver, CO 80237

The Claim is approximately 1500 feet long and 600 feet wide, such that 1490 feet are claimed in a North direction and 10 feet in a South direction from the point of discovery (monument of location), at which the Notice of Location was posted, together with 300 feet on each side of the monument of location and center line of the Claim. The general course of the lode or vein is from the North to the South direction.

The number, location and markings on each corner monument are as follows:

	<u>Location</u>	<u>Markings</u>	<u>Description</u>
No. 1:	Northwest Corner	N.W. Corner KB 3	2" x 2" x 4' wood post
No. 2:	Northeast Corner	N.E. Corner KB 3	2" x 2" x 4' wood post
No. 3:	Southeast Corner	S.E. Corner KB 3	2" x 2" x 4' wood post
No. 4:	Southwest Corner	S.W. Corner KB 3	2" x 2" x 4' wood post

As erected on the ground, each corner monument is marked as described above by scribed metal tags.

The work of location consisted of making a claim map as provided in NRS 517.040. The tie from the claim block to a fixed point is depicted on the location map included with this filing.

Dated: September 22, 2014

Kinross Gold U.S.A., Inc.

By: H. H. Tonking  
H. H. Tonking, as Agent for Locator

Recorded at the request of and when recorded return to:  
Kinross Gold U.S.A., Inc.  
Attention: Land Department  
5075 South Syracuse St., 8<sup>th</sup> Floor  
Denver, CO 80237

The undersigned affirms this document contains no personal  
Information of any person

### CERTIFICATE OF LOCATION LODE MINING CLAIM

Kinross Gold U.S.A., Inc. located the KB 4  
Lode Mining Claim in the following quarter sections(s):

<u>1/4</u>	<u>Section</u>	<u>Township</u>	<u>Range</u>	<u>Meridian</u>
SW	34	21 NORTH	51 EAST	MDB&M
SE	34	21 NORTH	51 EAST	MDB&M
SW	3	20 NORTH	51 EAST	MDB&M

In Eureka County, Nevada, on the 4<sup>th</sup> day of September, 2014.

**DOC # 0228242**  
11/18/2014 08:20 AM  
**Official Record**  
Recording requested By  
KINROSS GOLD USA  
Eureka County - NV  
Mike Rebaleati - Recorder  
Fee: \$22.50 Page 1 of 1  
RPT: Recorded By: LH  
Book- 574 Page- 0004



### RECORDER'S STAMP

Name and mailing address of locator is: Kinross Gold U.S.A., Inc.  
5075 South Syracuse St., 8<sup>th</sup> Floor  
Denver, CO 80237

The Claim is approximately 1500 feet long and 600 feet wide, such that 1490 feet are claimed in a North direction and 10 feet in a South direction from the point of discovery (monument of location), at which the Notice of Location was posted, together with 300 feet on each side of the monument of location and center line of the Claim. The general course of the lode or vein is from the North to the South direction.

The number, location and markings on each corner monument are as follows:

<u>Location</u>	<u>Markings</u>	<u>Description</u>
No. 1: Northwest Corner	N.W. Corner KB 4	2" x 2" x 4' wood post
No. 2: Northeast Corner	N.E. Corner KB 4	2" x 2" x 4' wood post
No. 3: Southeast Corner	S.E. Corner KB 4	2" x 2" x 4' wood post
No. 4: Southwest Corner	S.W. Corner KB 4	2" x 2" x 4' wood post

As erected on the ground, each corner monument is marked as described above by scribed metal tags.

The work of location consisted of making a claim map as provided in NRS 517.040. The tie from the claim block to a fixed point is depicted on the location map included with this filing.

Dated: September 22, 2014

Kinross Gold U.S.A., Inc.

By: H. H. Tonking  
H. H. Tonking, as Agent for Locator

**Official Record**Recording requested By  
KINROSS GOLD USA

Eureka County - NV

Mike Rebaleati - Recorder

Fee: \$22.50

Page 1 of 1

RPTT:

Recorded By: LH

Book- 574 Page- 0005

Recorded at the request of and when recorded return to:  
Kinross Gold U.S.A., Inc.  
Attention: Land Department  
5075 South Syracuse St., 8<sup>th</sup> Floor  
Denver, CO 80237

The undersigned affirms this document contains no personal  
Information of any person



0228243

**CERTIFICATE OF LOCATION LODE MINING CLAIM**

Kinross Gold U.S.A., Inc. located the KB 5  
Lode Mining Claim in the following quarter sections(s):

<u>1/4</u>	<u>Section</u>	<u>Township</u>	<u>Range</u>	<u>Meridian</u>
SE	34	21 NORTH	51 EAST	MDB&M
SW	3	20 NORTH	51 EAST	MDB&M

In Eureka County, Nevada, on the 4<sup>th</sup> day of September, 2014.

**RECORDER'S STAMP**

Name and mailing address of locator is: Kinross Gold U.S.A., Inc.  
5075 South Syracuse St., 8<sup>th</sup> Floor  
Denver, CO 80237

The Claim is approximately 1500 feet long and 600 feet wide, such that 1490 feet are claimed in a North direction and 10 feet in a South direction from the point of discovery (monument of location), at which the Notice of Location was posted, together with 300 feet on each side of the monument of location and center line of the Claim. The general course of the lode or vein is from the North to the South direction.

The number, location and markings on each corner monument are as follows:


	<u>Location</u>	<u>Markings</u>	<u>Description</u>
No. 1:	Northwest Corner	N.W. Corner KB 5	2" x 2" x 4' wood post
No. 2:	Northeast Corner	N.E. Corner KB 5	2" x 2" x 4' wood post
No. 3:	Southeast Corner	S.E. Corner KB 5	2" x 2" x 4' wood post
No. 4:	Southwest Corner	S.W. Corner KB 5	2" x 2" x 4' wood post

As erected on the ground, each corner monument is marked as described above by scribed metal tags.

The work of location consisted of making a claim map as provided in NRS 517.040. The tie from the claim block to a fixed point is depicted on the location map included with this filing.

Dated: September 22, 2014

Kinross Gold U.S.A., Inc.

By:   
H. H. Tonking, as Agent for Locator

DOC # 0228244

11/18/2014

08:20 AM

**Official Record**Recording requested By  
KINROSS GOLD USA

Eureka County - NV

Mike Rebaleati - Recorder

Fee: \$22.50

Page 1 of 1

RPTT:

Recorded By: LH

Book- 574 Page- 0006

Recorded at the request of and when recorded return to:  
Kinross Gold U.S.A., Inc.  
Attention: Land Department  
5075 South Syracuse St., 8<sup>th</sup> Floor  
Denver, CO 80237

The undersigned affirms this document contains no personal  
Information of any person

**CERTIFICATE OF LOCATION LODE MINING CLAIM**

Kinross Gold U.S.A., Inc. located the KB 6  
Lode Mining Claim in the following quarter sections(s):

<u>1/4</u>	<u>Section</u>	<u>Township</u>	<u>Range</u>	<u>Meridian</u>
SE	34	21 NORTH	51 EAST	MDB&M
SW	3	20 NORTH	51 EAST	MDB&M
SE	3	20 NORTH	51 EAST	MDB&M

In Eureka County, Nevada, on the 4<sup>th</sup> day of September, 2014.

**RECORDER'S STAMP**

Name and mailing address of locator is: Kinross Gold U.S.A., Inc.  
5075 South Syracuse St., 8<sup>th</sup> Floor  
Denver, CO 80237

The Claim is approximately 1500 feet long and 600 feet wide, such that 1490 feet are claimed in a North direction and 10 feet in a South direction from the point of discovery (monument of location), at which the Notice of Location was posted, together with 300 feet on each side of the monument of location and center line of the Claim. The general course of the lode or vein is from the North to the South direction.

The number, location and markings on each corner monument are as follows:

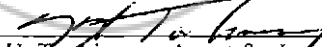
	<u>Location</u>	<u>Markings</u>	<u>Description</u>
No. 1:	Northwest Corner	N.W. Corner KB 6	2" x 2" x 4' wood post
No. 2:	Northeast Corner	N.E. Corner KB 6	2" x 2" x 4' wood post
No. 3:	Southeast Corner	S.E. Corner KB 6	2" x 2" x 4' wood post
No. 4:	Southwest Corner	S.W. Corner KB 6	2" x 2" x 4' wood post

As erected on the ground, each corner monument is marked as described above by scribed metal tags.

The work of location consisted of making a claim map as provided in NRS 517.040. The tie from the claim block to a fixed point is depicted on the location map included with this filing.

Dated: September 22, 2014

Kinross Gold U.S.A., Inc.

By:   
H. H. Tonking, as Agent for Locator

Recorded at the request of and when recorded return to:  
Kinross Gold U.S.A., Inc.  
Attention: Land Department  
5075 South Syracuse St., 8<sup>th</sup> Floor  
Denver, CO 80237

The undersigned affirms this document contains no personal  
Information of any person.

### CERTIFICATE OF LOCATION LODE MINING CLAIM

Kinross Gold U.S.A., Inc. located the KB 7  
Lode Mining Claim in the following quarter sections(s):

<u>1/4</u>	<u>Section</u>	<u>Township</u>	<u>Range</u>	<u>Meridian</u>
SE	3	20 NORTH	51 EAST	MDB&M
SE	34	21 NORTH	51 EAST	MDB&M

In Eureka County, Nevada, on the 4<sup>th</sup> day of September, 2014.

### RECORDER'S STAMP

Name and mailing address of locator is: Kinross Gold U.S.A., Inc.  
5075 South Syracuse St., 8<sup>th</sup> Floor  
Denver, CO 80237

The Claim is approximately 1500 feet long and 600 feet wide, such that 1490 feet are claimed in a North direction and 10 feet in a South direction from the point of discovery (monument of location), at which the Notice of Location was posted, together with 300 feet on each side of the monument of location and center line of the Claim. The general course of the lode or vein is from the North to the South direction.

The number, location and markings on each corner monument are as follows:

	<u>Location</u>	<u>Markings</u>	<u>Description</u>
No. 1:	Northwest Corner	N.W. Corner KB 7	2" x 2" x 4' wood post
No. 2:	Northeast Corner	N.E. Corner KB 7	2" x 2" x 4' wood post
No. 3:	Southeast Corner	S.E. Corner KB 7	2" x 2" x 4' wood post
No. 4:	Southwest Corner	S.W. Corner KB 7	2" x 2" x 4' wood post

As erected on the ground, each corner monument is marked as described above by scribed metal tags.

The work of location consisted of making a claim map as provided in NRS 517.040. The tie from the claim block to a fixed point is depicted on the location map included with this filing.

Dated: September 22, 2014

Kinross Gold U.S.A., Inc.

By: H. H. Ponking  
H. H. Ponking, as Agent for Locator

DOC # 0228245

11/18/2014

08:20 AM

### Official Record

Recording requested By  
KINROSS GOLD USA

Eureka County - NV

Mike Rebaleati - Recorder

Fee, \$22.50

Page 1 of 1

RPTT:

Recorded By: LH

Book- 574 Page- 0007



0228245

DOC # 0228246

11/18/2014

08:20 AM

Official Record

Recording requested by  
KINROSS GOLD USAEureka County - NV  
Mike Rebaleati - Recorder

Fee: \$22.50

Page 1 of 1

RPTT:

Recorded By: LH

Book- 574 Page- 0008



Recorded at the request of and when recorded return to:  
Kinross Gold U.S.A., Inc.  
Attention: Land Department  
5075 South Syracuse St., 8<sup>th</sup> Floor  
Denver, CO 80237

The undersigned affirms this document contains no personal  
Information of any person

### CERTIFICATE OF LOCATION LODE MINING CLAIM

Kinross Gold U.S.A., Inc. located the KB 8  
Lode Mining Claim in the following quarter sections(s):

<u>1/4</u>	<u>Section</u>	<u>Township</u>	<u>Range</u>	<u>Meridian</u>
SE	34	21 NORTH	51 EAST	MDB&M
SE	3	20 NORTH	51 EAST	MDB&M

In Eureka County, Nevada, on the 4<sup>th</sup> day of September, 2014.

### RECORDER'S STAMP

Name and mailing address of locator is: Kinross Gold U.S.A., Inc.  
5075 South Syracuse St., 8<sup>th</sup> Floor  
Denver, CO 80237

The Claim is approximately 1500 feet long and 600 feet wide, such that 1490 feet are claimed in a North direction and 10 feet in a South direction from the point of discovery (monument of location), at which the Notice of Location was posted, together with 300 feet on each side of the monument of location and center line of the Claim. The general course of the lode or vein is from the North to the South direction.

The number, location and markings on each corner monument are as follows:

	<u>Location</u>	<u>Markings</u>	<u>Description</u>
No. 1:	Northwest Corner	N.W. Corner KB 8	2" x 2" x 4' wood post
No. 2:	Northeast Corner	N.E. Corner KB 8	2" x 2" x 4' wood post
No. 3:	Southeast Corner	S.E. Corner KB 8	2" x 2" x 4' wood post
No. 4:	Southwest Corner	S.W. Corner KB 8	2" x 2" x 4' wood post

As erected on the ground, each corner monument is marked as described above by scribed metal tags.

The work of location consisted of making a claim map as provided in NRS 517.040. The tie from the claim block to a fixed point is depicted on the location map included with this filing.

Dated: September 22, 2014

Kinross Gold U.S.A., Inc.

By: H. H. Tonking  
H. H. Tonking, as Agent for Locator



DOC # 0228247

11/18/2014

08:20 AM

Official Record

Recording requested By  
KINROSS GOLD USA

Eureka County - NV

Mike Rebaleati - Recorder

Fee: \$22.50

Page 1 of 1

RPTT:

Recorded By: LH

Book- 574 Page- 0009

Recorded at the request of and when recorded return to:  
Kinross Gold U.S.A., Inc.  
Attention: Land Department  
5075 South Syracuse St., 8<sup>th</sup> Floor  
Denver, CO 80237

The undersigned affirms this document contains no personal  
Information of any person



0228247

**CERTIFICATE OF LOCATION LODE MINING CLAIM**

Kinross Gold U.S.A., Inc. located the KB 9  
Lode Mining Claim in the following quarter sections(s):

<u>1/4</u>	<u>Section</u>	<u>Township</u>	<u>Range</u>	<u>Meridian</u>
SE	34	21 NORTH	51 EAST	MDB&M
SW	35	21 NORTH	51 EAST	MDB&M
SE	3	20 NORTH	51 EAST	MDB&M

In Eureka County, Nevada, on the 4<sup>th</sup> day of September, 2014.

**RECORDER'S STAMP**

Name and mailing address of locator is: Kinross Gold U.S.A., Inc.  
5075 South Syracuse St., 8<sup>th</sup> Floor  
Denver, CO 80237

The Claim is approximately 1500 feet long and 600 feet wide, such that 1490 feet are claimed in a North direction and 10 feet in a South direction from the point of discovery (monument of location), at which the Notice of Location was posted, together with 300 feet on each side of the monument of location and center line of the Claim. The general course of the lode or vein is from the North to the South direction.

The number, location and markings on each corner monument are as follows:

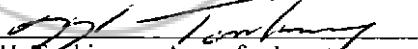
	<u>Location</u>	<u>Markings</u>	<u>Description</u>
No. 1:	Northwest Corner	N.W. Corner KB 9	2" x 2" x 4' wood post
No. 2:	Northeast Corner	N.E. Corner KB 9	2" x 2" x 4' wood post
No. 3:	Southeast Corner	S.E. Corner KB 9	2" x 2" x 4' wood post
No. 4:	Southwest Corner	S.W. Corner KB 9	2" x 2" x 4' wood post

As erected on the ground, each corner monument is marked as described above by scribed metal tags.

The work of location consisted of making a claim map as provided in NRS 517.040. The tie from the claim block to a fixed point is depicted on the location map included with this filing.

Dated: September 22, 2014

Kinross Gold U.S.A., Inc.

By:   
H. H. Tonking, as Agent for Locator

Recorded at the request of and when recorded return to:  
Kinross Gold U.S.A., Inc.  
Attention: Land Department  
5075 South Syracuse St., 8<sup>th</sup> Floor  
Denver, CO 80237

The undersigned affirms this document contains no personal  
Information of any person

### CERTIFICATE OF LOCATION LODE MINING CLAIM

Kinross Gold U.S.A., Inc. located the KB 10  
Lode Mining Claim in the following quarter sections(s):

<u>1/4</u>	<u>Section</u>	<u>Township</u>	<u>Range</u>	<u>Meridian</u>
SW	35	21 NORTH	51 EAST	MDB&M
SE	3	20 NORTH	51 EAST	MDB&M

In Eureka County, Nevada, on the 4<sup>th</sup> day of September, 2014.

### RECORDER'S STAMP

Name and mailing address of locator is: Kinross Gold U.S.A., Inc.  
5075 South Syracuse St., 8<sup>th</sup> Floor  
Denver, CO 80237

The Claim is approximately 1500 feet long and 600 feet wide, such that 1490 feet are claimed in a North direction and 10 feet in a South direction from the point of discovery (monument of location), at which the Notice of Location was posted, together with 300 feet on each side of the monument of location and center line of the Claim. The general course of the lode or vein is from the North to the South direction.

The number, location and markings on each corner monument are as follows:

	<u>Location</u>	<u>Markings</u>	<u>Description</u>
No. 1:	Northwest Corner	N.W. Corner KB 10	2" x 2" x 4' wood post
No. 2:	Northeast Corner	N.E. Corner KB 10	2" x 2" x 4' wood post
No. 3:	Southeast Corner	S.E. Corner KB 10	2" x 2" x 4' wood post
No. 4:	Southwest Corner	S.W. Corner KB 10	2" x 2" x 4' wood post


As erected on the ground, each corner monument is marked as described above by scribed metal tags.

The work of location consisted of making a claim map as provided in NRS 517.040. The tie from the claim block to a fixed point is depicted on the location map included with this filing.

Dated: September 22, 2014

Kinross Gold U.S.A., Inc.

By:

  
H.H. Tonking, as Agent for Locator

DOC # 0228248

11/18/2014

09:20 AM

Official Record

Recording requested By  
KINROSS GOLD USA

Eureka County - NV

Mike Rebaleati - Recorder

Fee: \$22.50

Page 1 of 1

RPT1

Recorded By: LH

Book- 574 Page- 0010



DOC # 0228249

11/18/2014

08:20 AM

**Official Record**

Recording requested By  
KINROSS GOLD USA

Eureka County - NV

Mike Rebaleati - Recorder

Fee: \$22.50

Page 1 of 1

RPTT:

Recorded By: LH

Book- 574 Page- 0011

Recorded at the request of and when recorded return to:  
Kinross Gold U.S.A., Inc.  
Attention: Land Department  
5075 South Syracuse St., 8<sup>th</sup> Floor  
Denver, CO 80237

The undersigned affirms this document contains no personal  
Information of any person



**CERTIFICATE OF LOCATION LODE MINING CLAIM**

Kinross Gold U.S.A., Inc. located the KB 11  
Lode Mining Claim in the following quarter sections(s):

<u>1/4</u>	<u>Section</u>	<u>Township</u>	<u>Range</u>	<u>Meridian</u>
SW	35	21 NORTH	51 EAST	MDB&M
SE	3	20 NORTH	51 EAST	MDB&M
SW	2	20 NORTH	51 EAST	MDB&M

In Eureka County, Nevada, on the 4<sup>th</sup> day of September, 2014.

**RECORDER'S STAMP**

Name and mailing address of locator is: Kinross Gold U.S.A., Inc.  
5075 South Syracuse St., 8<sup>th</sup> Floor  
Denver, CO 80237

The Claim is approximately 1500 feet long and 600 feet wide, such that 1490 feet are claimed in a North direction and 10 feet in a South direction from the point of discovery (monument of location), at which the Notice of Location was posted, together with 300 feet on each side of the monument of location and center line of the Claim. The general course of the lode or vein is from the North to the South direction.

The number, location and markings on each corner monument are as follows:

	<u>Location</u>	<u>Markings</u>	<u>Description</u>
No. 1:	Northwest Corner	N.W. Corner KB 11	2" x 2" x 4' wood post
No. 2:	Northeast Corner	N.E. Corner KB 11	2" x 2" x 4' wood post
No. 3:	Southeast Corner	S.E. Corner KB 11	2" x 2" x 4' wood post
No. 4:	Southwest Corner	S.W. Corner KB 11	2" x 2" x 4' wood post

As erected on the ground, each corner monument is marked as described above by scribed metal tags.

The work of location consisted of making a claim map as provided in NRS 517.040. The tie from the claim block to a fixed point is depicted on the location map included with this filing.

Dated: September 22, 2014

Kinross Gold U.S.A., Inc.

By: H. H. Tonking  
H. H. Tonking, as Agent for Locator

**Official Record**Recording requested By  
KINROSS GOLD USA

Eureka County - NV

Mike Rebaleati - Recorder

Fee: \$22.50

Page 1 of 1

RPTT:

Recorded By: LH

Book- 574 Page- 0012

Recorded at the request of and when recorded return to:  
Kinross Gold U.S.A., Inc.  
Attention: Land Department  
5075 South Syracuse St., 8<sup>th</sup> Floor  
Denver, CO 80237

The undersigned affirms this document contains no personal  
Information of any person

**CERTIFICATE OF LOCATION LODE MINING CLAIM**

Kinross Gold U.S.A., Inc. located the KB 12  
Lode Mining Claim in the following quarter sections(s):

<u>1/4</u>	<u>Section</u>	<u>Township</u>	<u>Range</u>	<u>Meridian</u>
SW	35	21 NORTH	51 EAST	MDB&M
SW	2	20 NORTH	51 EAST	MDB&M

In Eureka County, Nevada, on the 4<sup>th</sup> day of September, 2014.

**RECORDER'S STAMP**

Name and mailing address of locator is: Kinross Gold U.S.A., Inc.  
5075 South Syracuse St., 8<sup>th</sup> Floor  
Denver, CO 80237

The Claim is approximately 1500 feet long and 600 feet wide, such that 1490 feet are claimed in a North direction and 10 feet in a South direction from the point of discovery (monument of location), at which the Notice of Location was posted, together with 300 feet on each side of the monument of location and center line of the Claim. The general course of the lode or vein is from the North to the South direction.

The number, location and markings on each corner monument are as follows:

	<u>Location</u>	<u>Markings</u>	<u>Description</u>
No. 1:	Northwest Corner	N.W. Corner KB 12	2" x 2" x 4' wood post
No. 2:	Northeast Corner	N.E. Corner KB 12	2" x 2" x 4' wood post
No. 3:	Southeast Corner	S.E. Corner KB 12	2" x 2" x 4' wood post
No. 4:	Southwest Corner	S.W. Corner KB 12	2" x 2" x 4' wood post

As erected on the ground, each corner monument is marked as described above by scribed metal tags.

The work of location consisted of making a claim map as provided in NRS 517.040. The tie from the claim block to a fixed point is depicted on the location map included with this filing.

Dated: September 22, 2014

Kinross Gold U.S.A., Inc.

By:

H. H. Tonking, as Agent for Locator

DOC # 0228251

11/18/2014

08:20 AM

**Official Record**Recording requested By  
KINROSS GOLD USA

Eureka County - NV

Mike Rebaleati - Recorder

Fee: \$22.50

Page 1 of 1

RPTT:

Recorded By: LH

Book- 574 Page- 0013

Recorded at the request of and when recorded return to:  
Kinross Gold U.S.A., Inc.  
Attention: Land Department  
5075 South Syracuse St., 8<sup>th</sup> Floor  
Denver, CO 80237

The undersigned affirms this document contains no personal  
Information of any person



0228251

**CERTIFICATE OF LOCATION LODE MINING CLAIM**

Kinross Gold U.S.A., Inc. located the KB 13  
Lode Mining Claim in the following quarter sections(s):

<u>1/4</u>	<u>Section</u>	<u>Township</u>	<u>Range</u>	<u>Meridian</u>
SW	35	21 NORTH	51 EAST	MDB&M
SE	35	21 NORTH	51 EAST	MDB&M
SW	2	20 NORTH	51 EAST	MDB&M

In Eureka County, Nevada, on the 4<sup>th</sup> day of September, 2014.

**RECORDER'S STAMP**

Name and mailing address of locator is: Kinross Gold U.S.A., Inc.  
5075 South Syracuse St., 8<sup>th</sup> Floor  
Denver, CO 80237

The Claim is approximately 1500 feet long and 600 feet wide, such that 1490 feet are claimed in a North direction and 10 feet in a South direction from the point of discovery (monument of location), at which the Notice of Location was posted, together with 300 feet on each side of the monument of location and center line of the Claim. The general course of the lode or vein is from the North to the South direction.

The number, location and markings on each corner monument are as follows:


<u>No.</u>	<u>Location</u>	<u>Markings</u>	<u>Description</u>
No. 1:	Northwest Corner	N.W. Corner KB 13	2" x 2" x 4' wood post
No. 2:	Northeast Corner	N.E. Corner KB 13	2" x 2" x 4' wood post
No. 3:	Southeast Corner	S.E. Corner KB 13	2" x 2" x 4' wood post
No. 4:	Southwest Corner	S.W. Corner KB 13	2" x 2" x 4' wood post

As erected on the ground, each corner monument is marked as described above by scribed metal tags.

The work of location consisted of making a claim map as provided in NRS 517.040. The tie from the claim block to a fixed point is depicted on the location map included with this filing.

Dated: September 22, 2014

Kinross Gold U.S.A., Inc.

By:   
H. H. Tonking, as Agent for Locator

DOC # 0228252

11/18/2014

08:20 AM

**Official Record**Recording requested By  
KINROSS GOLD USA

Eureka County - NV

Mike Rebaleati - Recorder

Fee: \$22.50

Page 1 of 1

RPTT

Recorded By: LH

Book- 574 Page- 0014

Recorded at the request of and when recorded return to:  
Kinross Gold U.S.A., Inc.  
Attention: Land Department  
5075 South Syracuse St., 8<sup>th</sup> Floor  
Denver, CO 80237

The undersigned affirms this document contains no personal  
Information of any person



0228252

**CERTIFICATE OF LOCATION LODE MINING CLAIM**

Kinross Gold U.S.A., Inc. located the KB 14  
Lode Mining Claim in the following quarter sections(s):

<u>1/4</u>	<u>Section</u>	<u>Township</u>	<u>Range</u>	<u>Meridian</u>
SE	35	21 NORTH	51 EAST	MDB&M
SW	2	20 NORTH	51 EAST	MDB&M

In Eureka County, Nevada, on the 4<sup>th</sup> day of September, 2014.

**RECORDER'S STAMP**

Name and mailing address of locator is: Kinross Gold U.S.A., Inc.  
5075 South Syracuse St., 8<sup>th</sup> Floor  
Denver, CO 80237

The Claim is approximately 1500 feet long and 600 feet wide, such that 1490 feet are claimed in a North direction and 10 feet in a South direction from the point of discovery (monument of location), at which the Notice of Location was posted, together with 300 feet on each side of the monument of location and center line of the Claim. The general course of the lode or vein is from the North to the South direction.

The number, location and markings on each corner monument are as follows:

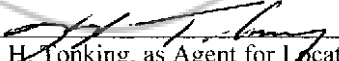
	<u>Location</u>	<u>Markings</u>	<u>Description</u>
No. 1:	Northwest Corner	N.W. Corner KB 14	2" x 2" x 4' wood post
No. 2:	Northeast Corner	N.E. Corner KB 14	2" x 2" x 4' wood post
No. 3:	Southeast Corner	S.E. Corner KB 14	2" x 2" x 4' wood post
No. 4:	Southwest Corner	S.W. Corner KB 14	2" x 2" x 4' wood post

As erected on the ground, each corner monument is marked as described above by scribed metal tags.

The work of location consisted of making a claim map as provided in NRS 517.040. The tie from the claim block to a fixed point is depicted on the location map included with this filing.

Dated: September 22, 2014

Kinross Gold U.S.A., Inc.

By:   
H. H. Tonking, as Agent for Locator

DOC # 0228253

11/18/2014

08:20 AM

**Official Record**Recording requested By  
KINROSS GOLD USA

Eureka County - NV

Mike Rebaleati - Recorder

Fee: \$22.50

Page 1 of 1

RPIT:

Recorded By: LH

Book- 574 Page- 0015

Recorded at the request of and when recorded return to:  
Kinross Gold U.S.A., Inc.  
Attention: Land Department  
5075 South Syracuse St., 8<sup>th</sup> Floor  
Denver, CO 80237

The undersigned affirms this document contains no personal  
Information of any person



0228253

**CERTIFICATE OF LOCATION LODE MINING CLAIM**

Kinross Gold U.S.A., Inc. located the KB 15  
Lode Mining Claim in the following quarter sections(s):

<u>1/4</u>	<u>Section</u>	<u>Township</u>	<u>Range</u>	<u>Meridian</u>
SE	35	21 NORTH	51 EAST	MDB&M
SW	2	20 NORTH	51 EAST	MDB&M
SE	2	20 NORTH	51 EAST	MDB&M

In Eureka County, Nevada, on the 4<sup>th</sup> day of September, 2014.

**RECORDER'S STAMP**

Name and mailing address of locator is: Kinross Gold U.S.A., Inc.  
5075 South Syracuse St., 8<sup>th</sup> Floor  
Denver, CO 80237

The Claim is approximately 1500 feet long and 600 feet wide, such that 1490 feet are claimed in a North direction and 10 feet in a South direction from the point of discovery (monument of location), at which the Notice of Location was posted, together with 300 feet on each side of the monument of location and center line of the Claim. The general course of the lode or vein is from the North to the South direction.

The number, location and markings on each corner monument are as follows:

	<u>Location</u>	<u>Markings</u>	<u>Description</u>
No. 1:	Northwest Corner	N.W. Corner KB 15	2" x 2" x 4' wood post
No. 2:	Northeast Corner	N.E. Corner KB 15	2" x 2" x 4' wood post
No. 3:	Southeast Corner	S.E. Corner KB 15	2" x 2" x 4' wood post
No. 4:	Southwest Corner	S.W. Corner KB 15	2" x 2" x 4' wood post

As erected on the ground, each corner monument is marked as described above by scribed metal tags.

The work of location consisted of making a claim map as provided in NRS 517.040. The tie from the claim block to a fixed point is depicted on the location map included with this filing.

Dated: September 22, 2014

Kinross Gold U.S.A., Inc.

By: 

H. H. Tonking, as Agent for Locator

DOC # 0228254

11/18/2014

08:20 AM

Official Record

Recording requested By  
KINROSS GOLD USA

Eureka County - NV

Mike Rebaleati - Recorder

Fee: \$22.50

Page 1 of 1

RPTT:

Recorded By: LH

Book- 574 Page- 0016

Recorded at the request of and when recorded return to:  
Kinross Gold U.S.A., Inc.  
Attention: Land Department  
5075 South Syracuse St., 8<sup>th</sup> Floor  
Denver, CO 80237

The undersigned affirms this document contains no personal  
Information of any person

**CERTIFICATE OF LOCATION LODE MINING CLAIM**

Kinross Gold U.S.A., Inc. located the KB 16  
Lode Mining Claim in the following quarter sections(s):

<u>1/4</u>	<u>Section</u>	<u>Township</u>	<u>Range</u>	<u>Meridian</u>
SE	35	21 NORTH	51 EAST	MDB&M
SE	2	20 NORTH	51 EAST	MDB&M

In Eureka County, Nevada, on the 4<sup>th</sup> day of September, 2014.

**RECORDER'S STAMP**

Name and mailing address of locator is: Kinross Gold U.S.A., Inc.  
5075 South Syracuse St., 8<sup>th</sup> Floor  
Denver, CO 80237

The Claim is approximately 1500 feet long and 600 feet wide, such that 1490 feet are claimed in a North direction and 10 feet in a South direction from the point of discovery (monument of location), at which the Notice of Location was posted, together with 300 feet on each side of the monument of location and center line of the Claim. The general course of the lode or vein is from the North to the South direction.

The number, location and markings on each corner monument are as follows:

	<u>Location</u>	<u>Markings</u>	<u>Description</u>
No. 1:	Northwest Corner	N.W. Corner KB 16	2" x 2" x 4' wood post
No. 2:	Northeast Corner	N.E. Corner KB 16	2" x 2" x 4' wood post
No. 3:	Southeast Corner	S.E. Corner KB 16	2" x 2" x 4' wood post
No. 4:	Southwest Corner	S.W. Corner KB 16	2" x 2" x 4' wood post

As erected on the ground, each corner monument is marked as described above by scribed metal tags.

The work of location consisted of making a claim map as provided in NRS 517.040. The tie from the claim block to a fixed point is depicted on the location map included with this filing.

Dated: September 22, 2014

Kinross Gold U.S.A., Inc.

By: H. H. Porfing  
H. H. Porfing, as Agent for Locator



DOC # 0228255

11/16/2014

08:20 AM

Official Record

Recording requested By  
KINROSS GOLD USAEureka County - NV  
Mike Rebaleati - Recorder

Fee: \$22.50

RPTT:

Book- 574

Page-

Page 1 of 1

Recorded By: LH

0017



Recorded at the request of and when recorded return to:  
Kinross Gold U.S.A., Inc.  
Attention: Land Department  
5075 South Syracuse St., 8<sup>th</sup> Floor  
Denver, CO 80237

The undersigned affirms this document contains no personal  
Information of any person

### CERTIFICATE OF LOCATION LODE MINING CLAIM

Kinross Gold U.S.A., Inc. located the KB 17  
Lode Mining Claim in the following quarter sections(s):

<u>1/4</u>	<u>Section</u>	<u>Township</u>	<u>Range</u>	<u>Meridian</u>
SE	35	21 NORTH	51 EAST	MDB&M
SW	36	21 NORTH	51 EAST	MDB&M
SE	2	20 NORTH	51 EAST	MDB&M

In Eureka County, Nevada, on the 4<sup>th</sup> day of September, 2014.

### RECORDER'S STAMP

Name and mailing address of locator is: Kinross Gold U.S.A., Inc.  
5075 South Syracuse St., 8<sup>th</sup> Floor  
Denver, CO 80237

The Claim is approximately 1500 feet long and 600 feet wide, such that 1490 feet are claimed in a North direction and 10 feet in a South direction from the point of discovery (monument of location), at which the Notice of Location was posted, together with 300 feet on each side of the monument of location and center line of the Claim. The general course of the lode or vein is from the North to the South direction.

The number, location and markings on each corner monument are as follows:

	<u>Location</u>	<u>Markings</u>	<u>Description</u>
No. 1:	Northwest Corner	N.W. Corner KB 17	2" x 2" x 4' wood post
No. 2:	Northeast Corner	N.E. Corner KB 17	2" x 2" x 4' wood post
No. 3:	Southeast Corner	S.E. Corner KB 17	2" x 2" x 4' wood post
No. 4:	Southwest Corner	S.W. Corner KB 17	2" x 2" x 4' wood post

As erected on the ground, each corner monument is marked as described above by scribed metal tags.

The work of location consisted of making a claim map as provided in NRS 517.040. The tie from the claim block to a fixed point is depicted on the location map included with this filing.

Dated: September 22, 2014

Kinross Gold U.S.A., Inc.

By: H. H. Tonking  
H. H. Tonking, as Agent for Locator

DOC # 0228256

11/18/2014

08:20 AM

**Official Record**

Recording requested By  
KINROSS GOLD USA

Eureka County - NV

Mike Rebaleati - Recorder

Fee: \$22.50

Page 1 of 1

RPT:

Recorded By: LH

Book- 574 Page- 0018

Recorded at the request of and when recorded return to:  
Kinross Gold U.S.A., Inc.  
Attention: Land Department  
5075 South Syracuse St., 8<sup>th</sup> Floor  
Denver, CO 80237

The undersigned affirms this document contains no personal  
Information of any person

**CERTIFICATE OF LOCATION LODE MINING CLAIM**

Kinross Gold U.S.A., Inc. located the KB 18  
Lode Mining Claim in the following quarter sections(s):

<u>1/4</u>	<u>Section</u>	<u>Township</u>	<u>Range</u>	<u>Meridian</u>
NW	15	20 NORTH	51 EAST	MDB&M

In Eureka County, Nevada, on the 4<sup>th</sup> day of September, 2014.

**RECORDER'S STAMP**

Name and mailing address of locator is: Kinross Gold U.S.A., Inc.  
5075 South Syracuse St., 8<sup>th</sup> Floor  
Denver, CO 80237

The Claim is approximately 1500 feet long and 600 feet wide, such that 10 feet are claimed in a North direction and 1490 feet in a South direction from the point of discovery (monument of location), at which the Notice of Location was posted, together with 300 feet on each side of the monument of location and center line of the Claim. The general course of the lode or vein is from the North to the South direction.

The number, location and markings on each corner monument are as follows:

	<u>Location</u>	<u>Markings</u>	<u>Description</u>
No. 1:	Northwest Corner	N.W. Corner KB 18	2" x 2" x 4' wood post
No. 2:	Northeast Corner	N.E. Corner KB 18	2" x 2" x 4' wood post
No. 3:	Southeast Corner	S.E. Corner KB 18	2" x 2" x 4' wood post
No. 4:	Southwest Corner	S.W. Corner KB 18	2" x 2" x 4' wood post

As erected on the ground, each corner monument is marked as described above by scribed metal tags.

The work of location consisted of making a claim map as provided in NRS 517.040. The tie from the claim block to a fixed point is depicted on the location map included with this filing.

Dated: September 22, 2014

Kinross Gold U.S.A., Inc.

By: H. H. Tonking  
H. H. Tonking, as Agent for Locator



DOC # 0228257

11/18/2014

08:20 AM

**Official Record**Recording requested By  
KINROSS GOLD USA

Eureka County - NV

Mike Rebaleati - Recorder

Fee \$22.50

Page 1 of 1

RPTT:

Recorded By: LH

Book- 574 Page- 0019

Recorded at the request of and when recorded return to:  
Kinross Gold U.S.A., Inc.  
Attention: Land Department  
5075 South Syracuse St., 8<sup>th</sup> Floor  
Denver, CO 80237

The undersigned affirms this document contains no personal  
Information of any person



0228257

**CERTIFICATE OF LOCATION LODE MINING CLAIM**

Kinross Gold U.S.A., Inc. located the KB 19  
Lode Mining Claim in the following quarter sections(s):

<u>1/4</u>	<u>Section</u>	<u>Township</u>	<u>Range</u>	<u>Meridian</u>
SE	4	20 NORTH	51 EAST	MDB&M
NE	9	20 NORTH	51 EAST	MDB&M

In Eureka County, Nevada, on the 4<sup>th</sup> day of September, 2014.

**RECORDER'S STAMP**

Name and mailing address of locator is: Kinross Gold U.S.A., Inc.  
5075 South Syracuse St., 8<sup>th</sup> Floor  
Denver, CO 80237

The Claim is approximately 1500 feet long and 600 feet wide, such that 1490 feet are claimed in a North direction and 10 feet in a South direction from the point of discovery (monument of location), at which the Notice of Location was posted, together with 300 feet on each side of the monument of location and center line of the Claim. The general course of the lode or vein is from the North to the South direction.

The number, location and markings on each corner monument are as follows:


	<u>Location</u>	<u>Markings</u>	<u>Description</u>
No. 1:	Northwest Corner	N.W. Corner KB 19	2" x 2" x 4' wood post
No. 2:	Northeast Corner	N.E. Corner KB 19	2" x 2" x 4' wood post
No. 3:	Southeast Corner	S.E. Corner KB 19	2" x 2" x 4' wood post
No. 4:	Southwest Corner	S.W. Corner KB 19	2" x 2" x 4' wood post

As erected on the ground, each corner monument is marked as described above by scribed metal tags.

The work of location consisted of making a claim map as provided in NRS 517.040. The tie from the claim block to a fixed point is depicted on the location map included with this filing.

Dated: September 22, 2014

Kinross Gold U.S.A., Inc.

By:   
H. H. Tonking, as Agent for Locator

Recorded at the request of and when recorded return to:  
Kinross Gold U.S.A., Inc.  
Attention: Land Department  
5075 South Syracuse St., 8<sup>th</sup> Floor  
Denver, CO 80237

The undersigned affirms this document contains no personal  
Information of any person

### CERTIFICATE OF LOCATION LODE MINING CLAIM

Kinross Gold U.S.A., Inc. located the KB 20  
Lode Mining Claim in the following quarter sections(s):

<u>1/4</u>	<u>Section</u>	<u>Township</u>	<u>Range</u>	<u>Meridian</u>
NE	9	20 NORTH	51 EAST	MDB&M

In Eureka County, Nevada, on the 4<sup>th</sup> day of September, 2014.

### RECORDER'S STAMP

Name and mailing address of locator is: Kinross Gold U.S.A., Inc.  
5075 South Syracuse St., 8<sup>th</sup> Floor  
Denver, CO 80237

The Claim is approximately 1500 feet long and 600 feet wide, such that 10 feet are claimed in a North direction and 1490 feet in a South direction from the point of discovery (monument of location), at which the Notice of Location was posted, together with 300 feet on each side of the monument of location and center line of the Claim. The general course of the lode or vein is from the North to the South direction.

The number, location and markings on each corner monument are as follows:

	<u>Location</u>	<u>Markings</u>	<u>Description</u>
No. 1:	Northwest Corner	N.W. Corner KB 20	2" x 2" x 4' wood post
No. 2:	Northeast Corner	N.E. Corner KB 20	2" x 2" x 4' wood post
No. 3:	Southeast Corner	S.E. Corner KB 20	2" x 2" x 4' wood post
No. 4:	Southwest Corner	S.W. Corner KB 20	2" x 2" x 4' wood post

As erected on the ground, each corner monument is marked as described above by scribed metal tags.

The work of location consisted of making a claim map as provided in NRS 517.040. The tie from the claim block to a fixed point is depicted on the location map included with this filing.

Dated: September 22, 2014

Kinross Gold U.S.A., Inc.

By: H. H. Tonking  
H. H. Tonking, as Agent for Locator



DOC # 0228259

11/18/2014

08:20 AM

**Official Record**Recording requested By  
KINROSS GOLD USA

Eureka County - NV

Mike Rebaleati - Recorder

Fee: \$22.50

Page 1 of 1

RPTT.

Recorded By: LH

Book- 574 Page- 0021

Recorded at the request of and when recorded return to:  
Kinross Gold U.S.A., Inc.  
Attention: Land Department  
5075 South Syracuse St., 8<sup>th</sup> Floor  
Denver, CO 80237

The undersigned affirms this document contains no personal  
Information of any person



0228259

**CERTIFICATE OF LOCATION LODE MINING CLAIM**

**Kinross Gold U.S.A., Inc.** located the KB 21  
Lode Mining Claim in the following quarter sections(s):

<u>1/4</u>	<u>Section</u>	<u>Township</u>	<u>Range</u>	<u>Meridian</u>
SE	4	20 NORTH	51 EAST	MDB&M
SW	3	20 NORTH	51 EAST	MDB&M
NE	9	20 NORTH	51 EAST	MDB&M
NW	10	20 NORTH	51 EAST	MDB&M

In Eureka County, Nevada, on the 4<sup>th</sup> day of September, 2014.

**RECORDER'S STAMP**

Name and mailing address of locator is: Kinross Gold U.S.A., Inc.  
5075 South Syracuse St., 8<sup>th</sup> Floor  
Denver, CO 80237

The Claim is approximately 1500 feet long and 600 feet wide, such that 1490 feet are claimed in a North direction and 10 feet in a South direction from the point of discovery (monument of location), at which the Notice of Location was posted, together with 300 feet on each side of the monument of location and center line of the Claim. The general course of the lode or vein is from the North to the South direction.

The number, location and markings on each corner monument are as follows:

<u>Location</u>	<u>Markings</u>	<u>Description</u>
No. 1: Northwest Corner	N.W. Corner KB 21	2" x 2" x 4" wood post
No. 2: Northeast Corner	N.E. Corner KB 21	2" x 2" x 4" wood post
No. 3: Southeast Corner	S.E. Corner KB 21	2" x 2" x 4" wood post
No. 4: Southwest Corner	S.W. Corner KB 21	2" x 2" x 4" wood post

As erected on the ground, each corner monument is marked as described above by scribed metal tags.

The work of location consisted of making a claim map as provided in NRS 517.040. The tie from the claim block to a fixed point is depicted on the location map included with this filing.

Dated: September 22, 2014

Kinross Gold U.S.A., Inc.

By:

H. H. Tenking, as Agent for Locator

DOC # 0228260

11/18/2014

08:20 AM

**Official Record**Recording requested By  
KINROSS GOLD USAEureka County - NV  
Mike Rebaleati - Recorder

Fee: \$22.50

Page 1 of 1

RPTT:

Recorded By: LH

Book- 574 Page- 0022

Recorded at the request of and when recorded return to:  
Kinross Gold U.S.A., Inc.  
Attention: Land Department  
5075 South Syracuse St., 8<sup>th</sup> Floor  
Denver, CO 80237

The undersigned affirms this document contains no personal  
Information of any person

**CERTIFICATE OF LOCATION LODE MINING CLAIM**

Kinross Gold U.S.A., Inc. located the KB 22  
Lode Mining Claim in the following quarter sections(s):

<u>1/4</u>	<u>Section</u>	<u>Township</u>	<u>Range</u>	<u>Meridian</u>
NE	9	20 NORTH	51 EAST	MDB&M
NW	10	20 NORTH	51 EAST	MDB&M

In Eureka County, Nevada, on the 4<sup>th</sup> day of September, 2014.

**RECORDER'S STAMP**

Name and mailing address of locator is: Kinross Gold U.S.A., Inc.  
5075 South Syracuse St., 8<sup>th</sup> Floor  
Denver, CO 80237

The Claim is approximately 1500 feet long and 600 feet wide, such that 10 feet are claimed in a North direction and 1490 feet in a South direction from the point of discovery (monument of location), at which the Notice of Location was posted, together with 300 feet on each side of the monument of location and center line of the Claim. The general course of the lode or vein is from the North to the South direction.

The number, location and markings on each corner monument are as follows:


	<u>Location</u>	<u>Markings</u>	<u>Description</u>
No. 1:	Northwest Corner	N.W. Corner KB 22	2" x 2" x 4' wood post
No. 2:	Northeast Corner	N.E. Corner KB 22	2" x 2" x 4' wood post
No. 3:	Southeast Corner	S.E. Corner KB 22	2" x 2" x 4' wood post
No. 4:	Southwest Corner	S.W. Corner KB 22	2" x 2" x 4' wood post

As erected on the ground, each corner monument is marked as described above by scribed metal tags.

The work of location consisted of making a claim map as provided in NRS 517.040. The tie from the claim block to a fixed point is depicted on the location map included with this filing.

Dated: September 22, 2014

Kinross Gold U.S.A., Inc.

By:   
H. H. Tonking, as Agent for Locator

DOC # 0228261

11/18/2014

09:20 AM

**Official Record**Recording requested By  
KINROSS GOLD USA

Eureka County - NV

Mike Rebaleati - Recorder

Fee: \$22.50

Page 1 of 1

RPTT:

Recorded By: LH

Book- 574 Page- 0023

Recorded at the request of and when recorded return to:  
Kinross Gold U.S.A., Inc.  
Attention: Land Department  
5075 South Syracuse St., 8<sup>th</sup> Floor  
Denver, CO 80237

The undersigned affirms this document contains no personal  
Information of any person



0228261

**CERTIFICATE OF LOCATION LODE MINING CLAIM**

Kinross Gold U.S.A., Inc. located the KB 23  
Lode Mining Claim in the following quarter sections(s):

<u>1/4</u>	<u>Section</u>	<u>Township</u>	<u>Range</u>	<u>Meridian</u>
SW	3	20 NORTH	51 EAST	MDB&M
NW	10	20 NORTH	51 EAST	MDB&M

In Eureka County, Nevada, on the 4<sup>th</sup> day of September, 2014.

**RECORDER'S STAMP**

Name and mailing address of locator is: Kinross Gold U.S.A., Inc.  
5075 South Syracuse St., 8<sup>th</sup> Floor  
Denver, CO 80237

The Claim is approximately 1500 feet long and 600 feet wide, such that 1490 feet are claimed in a North direction and 10 feet in a South direction from the point of discovery (monument of location), at which the Notice of Location was posted, together with 300 feet on each side of the monument of location and center line of the Claim. The general course of the lode or vein is from the North to the South direction.

The number, location and markings on each corner monument are as follows:

	<u>Location</u>	<u>Markings</u>	<u>Description</u>
No. 1:	Northwest Corner	N.W. Corner KB 23	2" x 2" x 4' wood post
No. 2:	Northeast Corner	N.E. Corner KB 23	2" x 2" x 4' wood post
No. 3:	Southeast Corner	S.E. Corner KB 23	2" x 2" x 4' wood post
No. 4:	Southwest Corner	S.W. Corner KB 23	2" x 2" x 4' wood post

As erected on the ground, each corner monument is marked as described above by scribed metal tags.

The work of location consisted of making a claim map as provided in NRS 517.040. The tie from the claim block to a fixed point is depicted on the location map included with this filing.

Dated: September 22, 2014

Kinross Gold U.S.A., Inc.

By: H. H. Tonking  
H. H. Tonking, as Agent for Locator

DOC # 0228262

11/18/2014

08:20 AM

**Official Record**Recording requested By  
KINROSS GOLD USA

Eureka County - NV

Mike Rebaleati - Recorder

Fee: \$22.50

Page 1 of 1

RPTT

Recorded By: LH

Book- 574 Page- 0024

Recorded at the request of and when recorded return to:  
Kinross Gold U.S.A., Inc.  
Attention: Land Department  
5075 South Syracuse St., 8<sup>th</sup> Floor  
Denver, CO 80237

The undersigned affirms this document contains no personal  
Information of any person



0228262

**CERTIFICATE OF LOCATION LODE MINING CLAIM**

**Kinross Gold U.S.A., Inc.** located the KB 24

Lode Mining Claim in the following quarter sections(s):

<u>1/4</u>	<u>Section</u>	<u>Township</u>	<u>Range</u>	<u>Meridian</u>
NW	10	20 NORTH	51 EAST	MDB&M

In Eureka County, Nevada, on the 4<sup>th</sup> day of September, 2014.

**RECORDER'S STAMP**

Name and mailing address of locator is: Kinross Gold U.S.A., Inc.  
5075 South Syracuse St., 8<sup>th</sup> Floor  
Denver, CO 80237

The Claim is approximately 1500 feet long and 600 feet wide, such that 10 feet are claimed in a North direction and 1490 feet in a South direction from the point of discovery (monument of location), at which the Notice of Location was posted, together with 300 feet on each side of the monument of location and center line of the Claim. The general course of the lode or vein is from the North to the South direction.

The number, location and markings on each corner monument are as follows:


	<u>Location</u>	<u>Markings</u>	<u>Description</u>
No. 1:	Northwest Corner	N.W. Corner KB 24	2" x 2" x 4' wood post
No. 2:	Northeast Corner	N.E. Corner KB 24	2" x 2" x 4' wood post
No. 3:	Southeast Corner	S.E. Corner KB 24	2" x 2" x 4' wood post
No. 4:	Southwest Corner	S.W. Corner KB 24	2" x 2" x 4' wood post

As erected on the ground, each corner monument is marked as described above by scribed metal tags.

The work of location consisted of making a claim map as provided in NRS 517.040. The tie from the claim block to a fixed point is depicted on the location map included with this filing.

Dated: September 22, 2014

Kinross Gold U.S.A., Inc.

By:   
H. H. Tonking, as Agent for Locator



Recorded at the request of and when recorded return to:  
Kinross Gold U.S.A., Inc.  
Attention: Land Department  
5075 South Syracuse St., 8<sup>th</sup> Floor  
Denver, CO 80237

The undersigned affirms this document contains no personal  
Information of any person

**CERTIFICATE OF LOCATION LODE MINING CLAIM**

**Kinross Gold U.S.A., Inc.** located the KB 25  
Lode Mining Claim in the following quarter sections(s):

<u>1/4</u>	<u>Section</u>	<u>Township</u>	<u>Range</u>	<u>Meridian</u>
SW	3	20 NORTH	51 EAST	MDB&M
NW	10	20 NORTH	51 EAST	MDB&M

In Eureka County, Nevada, on the 4<sup>th</sup> day of September, 2014.

**RECORDER'S STAMP**

Name and mailing address of locator is: Kinross Gold U.S.A., Inc.  
5075 South Syracuse St., 8<sup>th</sup> Floor  
Denver, CO 80237

The Claim is approximately 1500 feet long and 600 feet wide, such that 1490 feet are claimed in a North direction and 10 feet in a South direction from the point of discovery (monument of location), at which the Notice of Location was posted, together with 300 feet on each side of the monument of location and center line of the Claim. The general course of the lode or vein is from the North to the South direction.

The number, location and markings on each corner monument are as follows:

<u>Location</u>	<u>Markings</u>	<u>Description</u>
No. 1: Northwest Corner	N.W. Corner KB 25	2" x 2" x 4' wood post
No. 2: Northeast Corner	N.E. Corner KB 25	2" x 2" x 4' wood post
No. 3: Southeast Corner	S.E. Corner KB 25	2" x 2" x 4' wood post
No. 4: Southwest Corner	S.W. Corner KB 25	2" x 2" x 4' wood post

As erected on the ground, each corner monument is marked as described above by scribed metal tags.

The work of location consisted of making a claim map as provided in NRS 517.040. The tie from the claim block to a fixed point is depicted on the location map included with this filing.

Dated: September 22, 2014

Kinross Gold U.S.A., Inc.

By: H. H. Tonking  
H. H. Tonking, as Agent for Locator

**DOC # 0228263**  
11/19/2014 08:20 AM  
**Official Record**  
Recording requested By  
KINROSS GOLD USA  
Eureka County - NV  
Mike Rebaleati - Recorder  
Fee: \$22.50 Page 1 of 1  
RPTT: Recorded By: LH  
Book- 574 Page- 0025



DOC # 0228264

11/18/2014

08:20 AM

## Official Record

Recording requested By  
KINROSS GOLD USA

Eureka County - NV

Mike Rebaleati - Recorder

Fee: \$22.50

Page 1 of 1

RPT:

Recorded By: LH

Book- 574 Page- 0026

Recorded at the request of and when recorded return to:  
Kinross Gold U.S.A., Inc.  
Attention: Land Department  
5075 South Syracuse St., 8<sup>th</sup> Floor  
Denver, CO 80237

The undersigned affirms this document contains no personal  
Information of any person



0228264

## CERTIFICATE OF LOCATION LODE MINING CLAIM

Kinross Gold U.S.A., Inc. located the KB 26  
Lode Mining Claim in the following quarter sections(s):

<u>1/4</u>	<u>Section</u>	<u>Township</u>	<u>Range</u>	<u>Meridian</u>
NW	10	20 NORTH	51 EAST	MDB&M

In Eureka County, Nevada, on the 4<sup>th</sup> day of September, 2014,

## RECORDER'S STAMP

Name and mailing address of locator is: Kinross Gold U.S.A., Inc.  
5075 South Syracuse St., 8<sup>th</sup> Floor  
Denver, CO 80237

The Claim is approximately 1500 feet long and 600 feet wide, such that 10 feet are claimed in a North direction and 1490 feet in a South direction from the point of discovery (monument of location), at which the Notice of Location was posted, together with 300 feet on each side of the monument of location and center line of the Claim. The general course of the lode or vein is from the North to the South direction.

The number, location and markings on each corner monument are as follows:


	<u>Location</u>	<u>Markings</u>	<u>Description</u>
No. 1:	Northwest Corner	N.W. Corner KB 26	2" x 2" x 4' wood post
No. 2:	Northeast Corner	N.E. Corner KB 26	2" x 2" x 4' wood post
No. 3:	Southeast Corner	S.E. Corner KB 26	2" x 2" x 4' wood post
No. 4:	Southwest Corner	S.W. Corner KB 26	2" x 2" x 4' wood post

As erected on the ground, each corner monument is marked as described above by scribed metal tags.

The work of location consisted of making a claim map as provided in NRS 517.040. The tie from the claim block to a fixed point is depicted on the location map included with this filing.

Dated: September 22, 2014

Kinross Gold U.S.A., Inc.

By:   
H. H. Tonking, as Agent for Locator

## Official Record

Recording requested By  
KINROSS GOLD USA

Eureka County - NV

Mike Rebaleati - Recorder

Fee: \$22.50

Page 1 of 1

RPTT:

Recorded By: LH

Book-- 574 Page-- 0027

Recorded at the request of and when recorded return to:  
Kinross Gold U.S.A., Inc.  
Attention: Land Department  
5075 South Syracuse St., 8<sup>th</sup> Floor  
Denver, CO 80237

The undersigned affirms this document contains no personal  
Information of any person



## CERTIFICATE OF LOCATION LODE MINING CLAIM

Kinross Gold U.S.A., Inc. located the KB 27  
Lode Mining Claim in the following quarter sections(s):

<u>1/4</u>	<u>Section</u>	<u>Township</u>	<u>Range</u>	<u>Meridian</u>
SW	3	20 NORTH	51 EAST	MDB&M
NW	10	20 NORTH	51 EAST	MDB&M

In Eureka County, Nevada, on the 4<sup>th</sup> day of September, 2014.

## RECORDER'S STAMP

Name and mailing address of locator is: Kinross Gold U.S.A., Inc.  
5075 South Syracuse St., 8<sup>th</sup> Floor  
Denver, CO 80237

The Claim is approximately 1500 feet long and 600 feet wide, such that 1490 feet are claimed in a North direction and 10 feet in a South direction from the point of discovery (monument of location), at which the Notice of Location was posted, together with 300 feet on each side of the monument of location and center line of the Claim. The general course of the lode or vein is from the North to the South direction.

The number, location and markings on each corner monument are as follows:


<u>Location</u>	<u>Markings</u>	<u>Description</u>
No. 1: Northwest Corner	N.W. Corner KB 27	2" x 2" x 4' wood post
No. 2: Northeast Corner	N.E. Corner KB 27	2" x 2" x 4' wood post
No. 3: Southeast Corner	S.E. Corner KB 27	2" x 2" x 4' wood post
No. 4: Southwest Corner	S.W. Corner KB 27	2" x 2" x 4' wood post

As erected on the ground, each corner monument is marked as described above by scribed metal tags.

The work of location consisted of making a claim map as provided in NRS 517.040. The tie from the claim block to a fixed point is depicted on the location map included with this filing.

Dated: September 22, 2014

Kinross Gold U.S.A., Inc.

By:   
H. H. Tonking, as Agent for Locator

DOC # 0228266

11/18/2014

08:20 AM

**Official Record**

Recording requested by  
KINROSS GOLD USA

Eureka County - NV

Mike Rebaleati - Recorder

Fee: \$22.50

Page 1 of 1

RPTT:

Recorded By: LH

Book- 574 Page- 0028

Recorded at the request of and when recorded return to:  
Kinross Gold U.S.A., Inc.  
Attention: Land Department  
5075 South Syracuse St., 8<sup>th</sup> Floor  
Denver, CO 80237

The undersigned affirms this document contains no personal  
Information of any person



0228266

**CERTIFICATE OF LOCATION LODE MINING CLAIM**

**Kinross Gold U.S.A., Inc.** located the KB 28  
Lode Mining Claim in the following quarter sections(s):

<u>1/4</u>	<u>Section</u>	<u>Township</u>	<u>Range</u>	<u>Meridian</u>
NW	10	20 NORTH	51 EAST	MDB&M

In Eureka County, Nevada, on the 4<sup>th</sup> day of September, 2014.

**RECORDER'S STAMP**

Name and mailing address of locator is: Kinross Gold U.S.A., Inc.  
5075 South Syracuse St., 8<sup>th</sup> Floor  
Denver, CO 80237

The Claim is approximately 1500 feet long and 600 feet wide, such that 10 feet are claimed in a North direction and 1490 feet in a South direction from the point of discovery (monument of location), at which the Notice of Location was posted, together with 300 feet on each side of the monument of location and center line of the Claim. The general course of the lode or vein is from the North to the South direction.

The number, location and markings on each corner monument are as follows:

	<u>Location</u>	<u>Markings</u>	<u>Description</u>
No. 1:	Northwest Corner	N.W. Corner KB 28	2" x 2" x 4' wood post
No. 2:	Northeast Corner	N.E. Corner KB 28	2" x 2" x 4' wood post
No. 3:	Southeast Corner	S.E. Corner KB 28	2" x 2" x 4' wood post
No. 4:	Southwest Corner	S.W. Corner KB 28	2" x 2" x 4' wood post


As erected on the ground, each corner monument is marked as described above by scribed metal tags.

The work of location consisted of making a claim map as provided in NRS 517.040. The tie from the claim block to a fixed point is depicted on the location map included with this filing.

Dated: September 22, 2014

Kinross Gold U.S.A., Inc.

By:

  
H. H. Tonking, as Agent for Locator

DOC # 0228267

11/18/2014 08:29 AM

**Official Record**Recording requested by  
KINROSS GOLD USAEureka County - NV  
Mike Rebaleati - Recorder

Fee: \$22.50

Page 1 of 1

RPTT:

Recorded By: LH

Book- 574 Page- 0029

Recorded at the request of and when recorded return to:  
Kinross Gold U.S.A., Inc.  
Attention: Land Department  
5075 South Syracuse St., 8<sup>th</sup> Floor  
Denver, CO 80237

The undersigned affirms this document contains no personal  
Information of any person

**CERTIFICATE OF LOCATION LODE MINING CLAIM**

Kinross Gold U.S.A., Inc. located the KB 29  
Lode Mining Claim in the following quarter sections(s):

<u>1/4</u>	<u>Section</u>	<u>Township</u>	<u>Range</u>	<u>Meridian</u>
SW	3	20 NORTH	51 EAST	MDB&M
SE	3	20 NORTH	51 EAST	MDB&M
NW	10	20 NORTH	51 EAST	MDB&M
NE	10	20 NORTH	51 EAST	MDB&M

In Eureka County, Nevada, on the 4<sup>th</sup> day of September, 2014.

**RECORDER'S STAMP**

Name and mailing address of locator is: Kinross Gold U.S.A., Inc.  
5075 South Syracuse St., 8<sup>th</sup> Floor  
Denver, CO 80237

The Claim is approximately 1500 feet long and 600 feet wide, such that 1490 feet are claimed in a North direction and 10 feet in a South direction from the point of discovery (monument of location), at which the Notice of Location was posted, together with 300 feet on each side of the monument of location and center line of the Claim. The general course of the lode or vein is from the North to the South direction.

The number, location and markings on each corner monument are as follows:

<u>Location</u>	<u>Markings</u>	<u>Description</u>
No. 1: Northwest Corner	N.W. Corner KB 29	2" x 2" x 4' wood post
No. 2: Northeast Corner	N.E. Corner KB 29	2" x 2" x 4' wood post
No. 3: Southeast Corner	S.E. Corner KB 29	2" x 2" x 4' wood post
No. 4: Southwest Corner	S.W. Corner KB 29	2" x 2" x 4' wood post

As erected on the ground, each corner monument is marked as described above by scribed metal tags.

The work of location consisted of making a claim map as provided in NRS 517.040. The tie from the claim block to a fixed point is depicted on the location map included with this filing.

Dated: September 22, 2014

Kinross Gold U.S.A., Inc.

By:

H. H. Tonking, as Agent for Locator



DOC # 0228268

11/18/2014

08:20 AM

**Official Record**

Recording requested By  
KINROSS GOLD USA

Eureka County - NV

Mike Rebaleati - Recorder

Fee: \$22.50

Page 1 of 1

RPTT:

Recorded By: LH

Book- 574 Page- 0030



0228268

Recorded at the request of and when recorded return to:  
Kinross Gold U.S.A., Inc.  
Attention: Land Department  
5075 South Syracuse St., 8<sup>th</sup> Floor  
Denver, CO 80237

The undersigned affirms this document contains no personal  
Information of any person

**CERTIFICATE OF LOCATION LODE MINING CLAIM**

Kinross Gold U.S.A., Inc. located the KB 30  
Lode Mining Claim in the following quarter sections(s):

<u>1/4</u>	<u>Section</u>	<u>Township</u>	<u>Range</u>	<u>Meridian</u>
NW	10	20 NORTH	51 EAST	MDB&M
NE	10	20 NORTH	51 EAST	MDB&M

In Eureka County, Nevada, on the 4<sup>th</sup> day of September, 2014.

**RECORDER'S STAMP**

Name and mailing address of locator is: Kinross Gold U.S.A., Inc.  
5075 South Syracuse St., 8<sup>th</sup> Floor  
Denver, CO 80237

The Claim is approximately 1500 feet long and 600 feet wide, such that 10 feet are claimed in a North direction and 1490 feet in a South direction from the point of discovery (monument of location), at which the Notice of Location was posted, together with 300 feet on each side of the monument of location and center line of the Claim. The general course of the lode or vein is from the North to the South direction.

The number, location and markings on each corner monument are as follows:

	<u>Location</u>	<u>Markings</u>	<u>Description</u>
No. 1:	Northwest Corner	N.W. Corner KB 30	2" x 2" x 4' wood post
No. 2:	Northeast Corner	N.E. Corner KB 30	2" x 2" x 4' wood post
No. 3:	Southeast Corner	S.E. Corner KB 30	2" x 2" x 4' wood post
No. 4:	Southwest Corner	S.W. Corner KB 30	2" x 2" x 4' wood post

As erected on the ground, each corner monument is marked as described above by scribed metal tags.

The work of location consisted of making a claim map as provided in NRS 517.040. The tie from the claim block to a fixed point is depicted on the location map included with this filing.

Dated: September 22, 2014

Kinross Gold U.S.A., Inc.

By:

  
H. H. Tonking, as Agent for Locator

## Official Record

Recording requested By  
KINROSS GOLD USA

Eureka County - NV

Mike Rebaleati - Recorder

Fee: \$22.50

Page 1 of 1

RPTT:

Recorded By: LH

Book- 574 Page- 0031

Recorded at the request of and when recorded return to:  
Kinross Gold U.S.A., Inc.  
Attention: Land Department  
5075 South Syracuse St., 8<sup>th</sup> Floor  
Denver, CO 80237

The undersigned affirms this document contains no personal  
Information of any person



0228269

## CERTIFICATE OF LOCATION LODE MINING CLAIM

Kinross Gold U.S.A., Inc. located the KB 31  
Lode Mining Claim in the following quarter sections(s):

<u>1/4</u>	<u>Section</u>	<u>Township</u>	<u>Range</u>	<u>Meridian</u>
SE	3	20 NORTH	51 EAST	MDB&M
NE	10	20 NORTH	51 EAST	MDB&M

In Eureka County, Nevada, on the 4<sup>th</sup> day of September, 2014.

## RECORDER'S STAMP

Name and mailing address of locator is: Kinross Gold U.S.A., Inc.  
5075 South Syracuse St., 8<sup>th</sup> Floor  
Denver, CO 80237

The Claim is approximately 1500 feet long and 600 feet wide, such that 1490 feet are claimed in a North direction and 10 feet in a South direction from the point of discovery (monument of location), at which the Notice of Location was posted, together with 300 feet on each side of the monument of location and center line of the Claim. The general course of the lode or vein is from the North to the South direction.

The number, location and markings on each corner monument are as follows:


	<u>Location</u>	<u>Markings</u>	<u>Description</u>
No. 1:	Northwest Corner	N.W. Corner KB 31	2" x 2" x 4' wood post
No. 2:	Northeast Corner	N.E. Corner KB 31	2" x 2" x 4' wood post
No. 3:	Southeast Corner	S.E. Corner KB 31	2" x 2" x 4' wood post
No. 4:	Southwest Corner	S.W. Corner KB 31	2" x 2" x 4' wood post

As erected on the ground, each corner monument is marked as described above by scribed metal tags.

The work of location consisted of making a claim map as provided in NRS 517.040. The tie from the claim block to a fixed point is depicted on the location map included with this filing.

Dated: September 22, 2014

Kinross Gold U.S.A., Inc.

By:   
H. H. Ponking, as Agent for Locator

**Official Record**Recording requested By  
KINROSS GOLD USA

Eureka County - NV

Mike Rebaleati - Recorder

Fee: \$22.50

Page 1 of 1

RPTT:

Recorded By: LH

Book- 574 Page- 0032

Recorded at the request of and when recorded return to:  
Kinross Gold U.S.A., Inc.  
Attention: Land Department  
5075 South Syracuse St., 8<sup>th</sup> Floor  
Denver, CO 80237

The undersigned affirms this document contains no personal  
Information of any person

**CERTIFICATE OF LOCATION LODE MINING CLAIM**

Kinross Gold U.S.A., Inc. located the KB 32  
Lode Mining Claim in the following quarter sections(s):

<u>1/4</u>	<u>Section</u>	<u>Township</u>	<u>Range</u>	<u>Meridian</u>
NE	10	20 NORTH	51 EAST	MDB&M
_____	_____	_____	_____	_____
_____	_____	_____	_____	_____
_____	_____	_____	_____	_____

In Eureka County, Nevada, on the 4<sup>th</sup> day of September, 2014.

**RECORDER'S STAMP**

Name and mailing address of locator is: Kinross Gold U.S.A., Inc.  
5075 South Syracuse St., 8<sup>th</sup> Floor  
Denver, CO 80237

The Claim is approximately 1500 feet long and 600 feet wide, such that 10 feet are claimed in a North direction and 1490 feet in a South direction from the point of discovery (monument of location), at which the Notice of Location was posted, together with 300 feet on each side of the monument of location and center line of the Claim. The general course of the lode or vein is from the North to the South direction.

The number, location and markings on each corner monument are as follows:

<u>Location</u>	<u>Markings</u>	<u>Description</u>
No. 1: Northwest Corner	N.W. Corner KB 32	2" x 2" x 4' wood post
No. 2: Northeast Corner	N.E. Corner KB 32	2" x 2" x 4' wood post
No. 3: Southeast Corner	S.E. Corner KB 32	2" x 2" x 4' wood post
No. 4: Southwest Corner	S.W. Corner KB 32	2" x 2" x 4' wood post

As erected on the ground, each corner monument is marked as described above by scribed metal tags.

The work of location consisted of making a claim map as provided in NRS 517.040. The tie from the claim block to a fixed point is depicted on the location map included with this filing.

Dated: September 22, 2014

Kinross Gold U.S.A., Inc.

By: H. H. Tonking  
H. H. Tonking, as Agent for Locator



DOC # 0228271

11/18/2014

08:20 AM

**Official Record**Recording requested By  
KINROSS GOLD USA

Eureka County - NV

Mike Rebaleati - Recorder

Fee: \$22.50

Page 1 of 1

RPTT:

Recorded By: LH

Book- 574 Page- 0033

Recorded at the request of and when recorded return to:  
Kinross Gold U.S.A., Inc.  
Attention: Land Department  
5075 South Syracuse St., 8<sup>th</sup> Floor  
Denver, CO 80237

The undersigned affirms this document contains no personal  
Information of any person



0228271

**CERTIFICATE OF LOCATION LODE MINING CLAIM**

Kinross Gold U.S.A., Inc. located the KB 33  
Lode Mining Claim in the following quarter sections(s):

<u>1/4</u>	<u>Section</u>	<u>Township</u>	<u>Range</u>	<u>Meridian</u>
SE	3	20 NORTH	51 EAST	MDB&M
NE	10	20 NORTH	51 EAST	MDB&M

In Eureka County, Nevada, on the 4<sup>th</sup> day of September, 2014.

**RECORDER'S STAMP**

Name and mailing address of locator is: Kinross Gold U.S.A., Inc.  
5075 South Syracuse St., 8<sup>th</sup> Floor  
Denver, CO 80237

The Claim is approximately 1500 feet long and 600 feet wide, such that 1490 feet are claimed in a North direction and 10 feet in a South direction from the point of discovery (monument of location), at which the Notice of Location was posted, together with 300 feet on each side of the monument of location and center line of the Claim. The general course of the lode or vein is from the North to the South direction.

The number, location and markings on each corner monument are as follows:

	<u>Location</u>	<u>Markings</u>	<u>Description</u>
No. 1:	Northwest Corner	N.W. Corner KB 33	2" x 2" x 4' wood post
No. 2:	Northeast Corner	N.E. Corner KB 33	2" x 2" x 4' wood post
No. 3:	Southeast Corner	S.E. Corner KB 33	2" x 2" x 4' wood post
No. 4:	Southwest Corner	S.W. Corner KB 33	2" x 2" x 4' wood post

As erected on the ground, each corner monument is marked as described above by scribed metal tags.

The work of location consisted of making a claim map as provided in NRS 517.040. The tie from the claim block to a fixed point is depicted on the location map included with this filing.

Dated: September 22, 2014

Kinross Gold U.S.A., Inc.

By:   
H. H. Tonking, as Agent for Locator

DOC # 0228272

11/18/2014

09:20 AM

## Official Record

Recording requested By  
KINROSS GOLD USA

Eureka County - NV

Mike Rebaleati - Recorder

Fee: \$22.50

Page 1 of 1

RPTT:

Recorded By: LH

Book- 574 Page- 0034

Recorded at the request of and when recorded return to:  
Kinross Gold U.S.A., Inc.  
Attention: Land Department  
5075 South Syracuse St., 8<sup>th</sup> Floor  
Denver, CO 80237

The undersigned affirms this document contains no personal  
Information of any person

## CERTIFICATE OF LOCATION LODE MINING CLAIM

Kinross Gold U.S.A., Inc. located the KB 34  
Lode Mining Claim in the following quarter sections(s):

<u>1/4</u>	<u>Section</u>	<u>Township</u>	<u>Range</u>	<u>Meridian</u>
NE	10	20 NORTH	51 EAST	MDB&M

In Eureka County, Nevada, on the 4<sup>th</sup> day of September, 2014.

## RECORDER'S STAMP

Name and mailing address of locator is: Kinross Gold U.S.A., Inc.  
5075 South Syracuse St., 8<sup>th</sup> Floor  
Denver, CO 80237

The Claim is approximately 1500 feet long and 600 feet wide, such that 10 feet are claimed in a North direction and 1490 feet in a South direction from the point of discovery (monument of location), at which the Notice of Location was posted, together with 300 feet on each side of the monument of location and center line of the Claim. The general course of the lode or vein is from the North to the South direction.

The number, location and markings on each corner monument are as follows:

	<u>Location</u>	<u>Markings</u>	<u>Description</u>
No. 1:	Northwest Corner	N.W. Corner KB 34	2" x 2" x 4' wood post
No. 2:	Northeast Corner	N.E. Corner KB 34	2" x 2" x 4' wood post
No. 3:	Southeast Corner	S.E. Corner KB 34	2" x 2" x 4' wood post
No. 4:	Southwest Corner	S.W. Corner KB 34	2" x 2" x 4' wood post

As erected on the ground, each corner monument is marked as described above by scribed metal tags.

The work of location consisted of making a claim map as provided in NRS 517.040. The tie from the claim block to a fixed point is depicted on the location map included with this filing.

Dated: September 22, 2014

Kinross Gold U.S.A., Inc.

By: H. H. Tonking  
H. H. Tonking, as Agent for Locator

DOC # 0228273

11/18/2014

08:20 AM

## Official Record

Recording requested By  
KINROSS GOLD USA

Eureka County - NV

Mike Rebaleati - Recorder

Fee: \$22.50

Page 1 of 1

RPTT:

Recorded By: LH

Book- 574 Page- 0035

Recorded at the request of and when recorded return to:  
Kinross Gold U.S.A., Inc.  
Attention: Land Department  
5075 South Syracuse St., 8<sup>th</sup> Floor  
Denver, CO 80237

The undersigned affirms this document contains no personal  
Information of any person



0228273

## CERTIFICATE OF LOCATION LODE MINING CLAIM

Kinross Gold U.S.A., Inc. located the KB 35  
Lode Mining Claim in the following quarter sections(s):

<u>1/4</u>	<u>Section</u>	<u>Township</u>	<u>Range</u>	<u>Meridian</u>
SE	3	20 NORTH	51 EAST	MDB&M
NE	10	20 NORTH	51 EAST	MDB&M

In Eureka County, Nevada, on the 4<sup>th</sup> day of September, 2014.

## RECORDER'S STAMP

Name and mailing address of locator is: Kinross Gold U.S.A., Inc.  
5075 South Syracuse St., 8<sup>th</sup> Floor  
Denver, CO 80237

The Claim is approximately 1500 feet long and 600 feet wide, such that 1490 feet are claimed in a North direction and 10 feet in a South direction from the point of discovery (monument of location), at which the Notice of Location was posted, together with 300 feet on each side of the monument of location and center line of the Claim. The general course of the lode or vein is from the North to the South direction.

The number, location and markings on each corner monument are as follows:

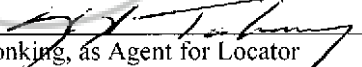
	<u>Location</u>	<u>Markings</u>	<u>Description</u>
No. 1:	Northwest Corner	N.W. Corner KB 35	2" x 2" x 4' wood post
No. 2:	Northeast Corner	N.E. Corner KB 35	2" x 2" x 4' wood post
No. 3:	Southeast Corner	S.E. Corner KB 35	2" x 2" x 4' wood post
No. 4:	Southwest Corner	S.W. Corner KB 35	2" x 2" x 4' wood post

As erected on the ground, each corner monument is marked as described above by scribed metal tags.

The work of location consisted of making a claim map as provided in NRS 517.040. The tie from the claim block to a fixed point is depicted on the location map included with this filing.

Dated: September 22, 2014

Kinross Gold U.S.A., Inc.

By:   
H. H. Tonking, as Agent for Locator

DOC # 0228274

11/16/2014

08:26 AM

**Official Record**Recording requested By  
KINROSS GOLD USA

Eureka County - NV

Mike Rebaleati - Recorder

Fee: \$22.50

Page 1 of 1

RPTT:

Recorded By: LH

Book- 574 Page- 0036

Recorded at the request of and when recorded return to:  
Kinross Gold U.S.A., Inc.  
Attention: Land Department  
5075 South Syracuse St., 8<sup>th</sup> Floor  
Denver, CO 80237

The undersigned affirms this document contains no personal  
Information of any person



0228274

**CERTIFICATE OF LOCATION LODE MINING CLAIM**

Kinross Gold U.S.A., Inc. located the KB 36  
Lode Mining Claim in the following quarter sections(s):

<u>1/4</u>	<u>Section</u>	<u>Township</u>	<u>Range</u>	<u>Meridian</u>
<u>NE</u>	<u>10</u>	<u>20 NORTH</u>	<u>51 EAST</u>	<u>MDB&amp;M</u>
<u>      </u>	<u>      </u>	<u>      </u>	<u>      </u>	<u>      </u>
<u>      </u>	<u>      </u>	<u>      </u>	<u>      </u>	<u>      </u>
<u>      </u>	<u>      </u>	<u>      </u>	<u>      </u>	<u>      </u>

In Eureka County, Nevada, on the 4<sup>th</sup> day of September, 2014.

**RECORDER'S STAMP**

Name and mailing address of locator is: Kinross Gold U.S.A., Inc.  
5075 South Syracuse St., 8<sup>th</sup> Floor  
Denver, CO 80237

The Claim is approximately 1500 feet long and 600 feet wide, such that 10 feet are claimed in a North direction and 1490 feet in a South direction from the point of discovery (monument of location), at which the Notice of Location was posted, together with 300 feet on each side of the monument of location and center line of the Claim. The general course of the lode or vein is from the North to the South direction.

The number, location and markings on each corner monument are as follows:

	<u>Location</u>	<u>Markings</u>	<u>Description</u>
No. 1:	Northwest Corner	N.W. Corner KB 36	2" x 2" x 4' wood post
No. 2:	Northeast Corner	N.E. Corner KB 36	2" x 2" x 4' wood post
No. 3:	Southeast Corner	S.E. Corner KB 36	2" x 2" x 4' wood post
No. 4:	Southwest Corner	S.W. Corner KB 36	2" x 2" x 4' wood post

As erected on the ground, each corner monument is marked as described above by scribed metal tags.

The work of location consisted of making a claim map as provided in NRS 517.040. The tie from the claim block to a fixed point is depicted on the location map included with this filing.

Dated: September 22, 2014

Kinross Gold U.S.A., Inc.

By: H. H. Tonking  
H. H. Tonking, as Agent for Locator

11/18/2014

08:20 AM

**Official Record**Recording requested By  
KINROSS GOLD USA

Eureka County - NV

Mike Rebaleati - Recorder

Fee: \$22.50

Page 1 of 1

RPTT

Recorded By: LH

Book- 574 Page- 0037

Recorded at the request of and when recorded return to:  
Kinross Gold U.S.A., Inc.  
Attention: Land Department  
5075 South Syracuse St., 8<sup>th</sup> Floor  
Denver, CO 80237

The undersigned affirms this document contains no personal  
Information of any person



0228275

**CERTIFICATE OF LOCATION LODE MINING CLAIM**

Kinross Gold U.S.A., Inc. located the KB 37  
Lode Mining Claim in the following quarter sections(s):

<u>1/4</u>	<u>Section</u>	<u>Township</u>	<u>Range</u>	<u>Meridian</u>
SE	3	20 NORTH	51 EAST	MDB&M
NE	10	20 NORTH	51 EAST	MDB&M

In Eureka County, Nevada, on the 4<sup>th</sup> day of September, 2014.

**RECORDER'S STAMP**

Name and mailing address of locator is: Kinross Gold U.S.A., Inc.  
5075 South Syracuse St., 8<sup>th</sup> Floor  
Denver, CO 80237

The Claim is approximately 1500 feet long and 600 feet wide, such that 1490 feet are claimed in a North direction and 10 feet in a South direction from the point of discovery (monument of location), at which the Notice of Location was posted, together with 300 feet on each side of the monument of location and center line of the Claim. The general course of the lode or vein is from the North to the South direction.

The number, location and markings on each corner monument are as follows:

	<u>Location</u>	<u>Markings</u>	<u>Description</u>
No. 1:	Northwest Corner	N.W. Corner KB 37	2" x 2" x 4' wood post
No. 2:	Northeast Corner	N.E. Corner KB 37	2" x 2" x 4' wood post
No. 3:	Southeast Corner	S.E. Corner KB 37	2" x 2" x 4' wood post
No. 4:	Southwest Corner	S.W. Corner KB 37	2" x 2" x 4' wood post

As erected on the ground, each corner monument is marked as described above by scribed metal tags.

The work of location consisted of making a claim map as provided in NRS 517.040. The tie from the claim block to a fixed point is depicted on the location map included with this filing.

Dated: September 22, 2014

Kinross Gold U.S.A., Inc.

By: H. H. Tonking  
H. H. Tonking, as Agent for Locator

## Official Record

Recording requested By  
KINROSS GOLD USA

Eureka County - NV

Mike Rebaleati - Recorder

Fee: \$22.50

Page 1 of 1

RPTT:

Recorded By: LH

Book- 574 Page- 0038

Recorded at the request of and when recorded return to:  
Kinross Gold U.S.A., Inc.  
Attention: Land Department  
5075 South Syracuse St., 8<sup>th</sup> Floor  
Denver, CO 80237

The undersigned affirms this document contains no personal  
Information of any person



0228276

## CERTIFICATE OF LOCATION LODE MINING CLAIM

Kinross Gold U.S.A., Inc. located the KB 38  
Lode Mining Claim in the following quarter sections(s):

<u>1/4</u>	<u>Section</u>	<u>Township</u>	<u>Range</u>	<u>Meridian</u>
NE	10	20 NORTH	51 EAST	MDB&M

In Eureka County, Nevada, on the 4<sup>th</sup> day of September, 2014.

## RECORDER'S STAMP

Name and mailing address of locator is: Kinross Gold U.S.A., Inc.  
5075 South Syracuse St., 8<sup>th</sup> Floor  
Denver, CO 80237

The Claim is approximately 1500 feet long and 600 feet wide, such that 10 feet are claimed in a North direction and 1490 feet in a South direction from the point of discovery (monument of location), at which the Notice of Location was posted, together with 300 feet on each side of the monument of location and center line of the Claim. The general course of the lode or vein is from the North to the South direction.

The number, location and markings on each corner monument are as follows:

	<u>Location</u>	<u>Markings</u>	<u>Description</u>
No. 1:	Northwest Corner	N.W. Corner KB 38	2" x 2" x 4' wood post
No. 2:	Northeast Corner	N.E. Corner KB 38	2" x 2" x 4' wood post
No. 3:	Southeast Corner	S.E. Corner KB 38	2" x 2" x 4' wood post
No. 4:	Southwest Corner	S.W. Corner KB 38	2" x 2" x 4' wood post

As erected on the ground, each corner monument is marked as described above by scribed metal tags.

The work of location consisted of making a claim map as provided in NRS 517.040. The tie from the claim block to a fixed point is depicted on the location map included with this filing.

Dated: September 22, 2014

Kinross Gold U.S.A., Inc.

By: H. H. Tonking  
H. H. Tonking, as Agent for Locator

DOC # 0228277

11/19/2014

08:20 AM

**Official Record**Recording requested By  
KINROSS GOLD USA

Eureka County - NV

Mike Rebaleati - Recorder

Fee: \$22.50

Page 1 of 1

RPTT:

Recorded By: LH

Book- 574 Page- 0039

Recorded at the request of and when recorded return to:  
Kinross Gold U.S.A., Inc.  
Attention: Land Department  
5075 South Syracuse St., 8<sup>th</sup> Floor  
Denver, CO 80237

The undersigned affirms this document contains no personal  
Information of any person



0228277

**CERTIFICATE OF LOCATION LODE MINING CLAIM**

Kinross Gold U.S.A., Inc. located the KB 39  
Lode Mining Claim in the following quarter sections(s):

<u>1/4</u>	<u>Section</u>	<u>Township</u>	<u>Range</u>	<u>Meridian</u>
SE	3	20 NORTH	51 EAST	MDB&M
SW	2	20 NORTH	51 EAST	MDB&M
NE	10	20 NORTH	51 EAST	MDB&M
NW	11	20 NORTH	51 EAST	MDB&M

In Eureka County, Nevada, on the 4<sup>th</sup> day of September, 2014.

**RECORDER'S STAMP**

Name and mailing address of locator is: Kinross Gold U.S.A., Inc.  
5075 South Syracuse St., 8<sup>th</sup> Floor  
Denver, CO 80237

The Claim is approximately 1500 feet long and 600 feet wide, such that 1490 feet are claimed in a North direction and 10 feet in a South direction from the point of discovery (monument of location), at which the Notice of Location was posted, together with 300 feet on each side of the monument of location and center line of the Claim. The general course of the lode or vein is from the North to the South direction.

The number, location and markings on each corner monument are as follows:

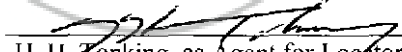
<u>Location</u>	<u>Markings</u>	<u>Description</u>
No. 1: Northwest Corner	N.W. Corner KB 39	2" x 2" x 4' wood post
No. 2: Northeast Corner	N.E. Corner KB 39	2" x 2" x 4' wood post
No. 3: Southeast Corner	S.E. Corner KB 39	2" x 2" x 4' wood post
No. 4: Southwest Corner	S.W. Corner KB 39	2" x 2" x 4' wood post

As erected on the ground, each corner monument is marked as described above by scribed metal tags.

The work of location consisted of making a claim map as provided in NRS 517.040. The tie from the claim block to a fixed point is depicted on the location map included with this filing.

Dated: September 22, 2014

Kinross Gold U.S.A., Inc.

By:   
H. H. Tonking, as Agent for Locator

DOC # 0228278

11/18/2014

08:20 AM

**Official Record**Recording requested By  
KINROSS GOLD USA

Eureka County - NV

Mike Rebaleati - Recorder

Fee: \$22.50

Page 1 of 1

RPTT:

Recorded By: LH

Book- 574 Page- 0040

Recorded at the request of and when recorded return to:  
Kinross Gold U.S.A., Inc.  
Attention: Land Department  
5075 South Syracuse St., 8<sup>th</sup> Floor  
Denver, CO 80237

The undersigned affirms this document contains no personal  
Information of any person



0228278

**CERTIFICATE OF LOCATION LODE MINING CLAIM**

Kinross Gold U.S.A., Inc. located the KB 40  
Lode Mining Claim in the following quarter sections(s):

<u>1/4</u>	<u>Section</u>	<u>Township</u>	<u>Range</u>	<u>Meridian</u>
NE	10	20 NORTH	51 EAST	MDB&M
NW	11	20 NORTH	51 EAST	MDB&M

In Eureka County, Nevada, on the 4<sup>th</sup> day of September, 2014.

**RECORDER'S STAMP**

Name and mailing address of locator is: Kinross Gold U.S.A., Inc.  
5075 South Syracuse St., 8<sup>th</sup> Floor  
Denver, CO 80237

The Claim is approximately 1500 feet long and 600 feet wide, such that 10 feet are claimed in a North direction and 1490 feet in a South direction from the point of discovery (monument of location), at which the Notice of Location was posted, together with 300 feet on each side of the monument of location and center line of the Claim. The general course of the lode or vein is from the North to the South direction.

The number, location and markings on each corner monument are as follows:


	<u>Location</u>	<u>Markings</u>	<u>Description</u>
No. 1:	Northwest Corner	N.W. Corner KB 40	2" x 2" x 4' wood post
No. 2:	Northeast Corner	N.E. Corner KB 40	2" x 2" x 4' wood post
No. 3:	Southeast Corner	S.E. Corner KB 40	2" x 2" x 4' wood post
No. 4:	Southwest Corner	S.W. Corner KB 40	2" x 2" x 4' wood post

As erected on the ground, each corner monument is marked as described above by scribed metal tags.

The work of location consisted of making a claim map as provided in NRS 517.040. The tie from the claim block to a fixed point is depicted on the location map included with this filing.

Dated: September 22, 2014

Kinross Gold U.S.A., Inc.

By:   
H. H. Tonking, as Agent for Locator



11/18/2014

08:20 AM

**Official Record**Recording requested By  
KINROSS GOLD USA

Eureka County - NV

Mike Rebaleati - Recorder

Fee: \$22.50

Page 1 of 1

RPTT:

Recorded By: LH

Book- 574 Page- 0041

Recorded at the request of and when recorded return to:  
Kinross Gold U.S.A., Inc.  
Attention: Land Department  
5075 South Syracuse St., 8<sup>th</sup> Floor  
Denver, CO 80237

The undersigned affirms this document contains no personal  
Information of any person



0228279

**CERTIFICATE OF LOCATION LODE MINING CLAIM**

Kinross Gold U.S.A., Inc. located the KB 41  
Lode Mining Claim in the following quarter sections(s):

<u>1/4</u>	<u>Section</u>	<u>Township</u>	<u>Range</u>	<u>Meridian</u>
SW	2	20 NORTH	51 EAST	MDB&M
NW	11	20 NORTH	51 EAST	MDB&M

In Eureka County, Nevada, on the 4<sup>th</sup> day of September, 2014.

**RECORDER'S STAMP**

Name and mailing address of locator is: Kinross Gold U.S.A., Inc.  
5075 South Syracuse St., 8<sup>th</sup> Floor  
Denver, CO 80237

The Claim is approximately 1500 feet long and 600 feet wide, such that 1490 feet are claimed in a North direction and 10 feet in a South direction from the point of discovery (monument of location), at which the Notice of Location was posted, together with 300 feet on each side of the monument of location and center line of the Claim. The general course of the lode or vein is from the North to the South direction.

The number, location and markings on each corner monument are as follows:


	<u>Location</u>	<u>Markings</u>	<u>Description</u>
No. 1:	Northwest Corner	N.W. Corner KB 41	2" x 2" x 4' wood post
No. 2:	Northeast Corner	N.E. Corner KB 41	2" x 2" x 4' wood post
No. 3:	Southeast Corner	S.E. Corner KB 41	2" x 2" x 4' wood post
No. 4:	Southwest Corner	S.W. Corner KB 41	2" x 2" x 4' wood post

As erected on the ground, each corner monument is marked as described above by scribed metal tags.

The work of location consisted of making a claim map as provided in NRS 517.040. The tie from the claim block to a fixed point is depicted on the location map included with this filing.

Dated: September 22, 2014

Kinross Gold U.S.A., Inc.

By:   
H. H. Tonking, as Agent for Locator

## Official Record

Recording requested By  
KINROSS GOLD USAEureka County - NV  
Mike Rebaleati - Recorder

Fee: \$22.50

Page 1 of 1

RPTT:

Recorded By: LH

Book- 574 Page- 0042

Recorded at the request of and when recorded return to:  
Kinross Gold U.S.A., Inc.  
Attention: Land Department  
5075 South Syracuse St., 8<sup>th</sup> Floor  
Denver, CO 80237

The undersigned affirms this document contains no personal  
Information of any person



## CERTIFICATE OF LOCATION LODE MINING CLAIM

Kinross Gold U.S.A., Inc. located the KB 42  
Lode Mining Claim in the following quarter sections(s):

<u>1/4</u>	<u>Section</u>	<u>Township</u>	<u>Range</u>	<u>Meridian</u>
NW	11	20 NORTH	51 EAST	MDB&M

In Eureka County, Nevada, on the 4<sup>th</sup> day of September, 2014.

## RECORDER'S STAMP

Name and mailing address of locator is: Kinross Gold U.S.A., Inc.  
5075 South Syracuse St., 8<sup>th</sup> Floor  
Denver, CO 80237

The Claim is approximately 1500 feet long and 600 feet wide, such that 10 feet are claimed in a North direction and 1490 feet in a South direction from the point of discovery (monument of location), at which the Notice of Location was posted, together with 300 feet on each side of the monument of location and center line of the Claim. The general course of the lode or vein is from the North to the South direction.

The number, location and markings on each corner monument are as follows:

	<u>Location</u>	<u>Markings</u>	<u>Description</u>
No. 1:	Northwest Corner	N.W. Corner KB 42	2" x 2" x 4' wood post
No. 2:	Northeast Corner	N.E. Corner KB 42	2" x 2" x 4' wood post
No. 3:	Southeast Corner	S.E. Corner KB 42	2" x 2" x 4' wood post
No. 4:	Southwest Corner	S.W. Corner KB 42	2" x 2" x 4' wood post


As erected on the ground, each corner monument is marked as described above by scribed metal tags.

The work of location consisted of making a claim map as provided in NRS 517.040. The tie from the claim block to a fixed point is depicted on the location map included with this filing.

Dated: September 22, 2014

Kinross Gold U.S.A., Inc.

By:

  
H. H. Tonking, as Agent for Locator

## Official Record

Recording requested By  
KINROSS GOLD USA

Eureka County - NV

Mike Rebaleati - Recorder

Fee: \$22.50

Page 1 of 1

RPTT:

Recorded By: LH

Book- 574 Page- 0043

Recorded at the request of and when recorded return to:  
Kinross Gold U.S.A., Inc.  
Attention: Land Department  
5075 South Syracuse St., 8<sup>th</sup> Floor  
Denver, CO 80237

The undersigned affirms this document contains no personal  
Information of any person



## CERTIFICATE OF LOCATION LODE MINING CLAIM

Kinross Gold U.S.A., Inc. located the KB 43  
Lode Mining Claim in the following quarter sections(s):

<u>1/4</u>	<u>Section</u>	<u>Township</u>	<u>Range</u>	<u>Meridian</u>
SW	2	20 NORTH	51 EAST	MDB&M
NW	11	20 NORTH	51 EAST	MDB&M

In Eureka County, Nevada, on the 4<sup>th</sup> day of September, 2014.

## RECORDER'S STAMP

Name and mailing address of locator is: Kinross Gold U.S.A., Inc.  
5075 South Syracuse St., 8<sup>th</sup> Floor  
Denver, CO 80237

The Claim is approximately 1500 feet long and 600 feet wide, such that 1490 feet are claimed in a North direction and 10 feet in a South direction from the point of discovery (monument of location), at which the Notice of Location was posted, together with 300 feet on each side of the monument of location and center line of the Claim. The general course of the lode or vein is from the North to the South direction.

The number, location and markings on each corner monument are as follows:

	<u>Location</u>	<u>Markings</u>	<u>Description</u>
No. 1:	Northwest Corner	N.W. Corner KB 43	2" x 2" x 4' wood post
No. 2:	Northeast Corner	N.E. Corner KB 43	2" x 2" x 4' wood post
No. 3:	Southeast Corner	S.E. Corner KB 43	2" x 2" x 4' wood post
No. 4:	Southwest Corner	S.W. Corner KB 43	2" x 2" x 4' wood post


As erected on the ground, each corner monument is marked as described above by scribed metal tags.

The work of location consisted of making a claim map as provided in NRS 517.040. The tie from the claim block to a fixed point is depicted on the location map included with this filing.

Dated: September 22, 2014

Kinross Gold U.S.A., Inc.

By:

  
H. H. Tonking, as Agent for Locator

DOC # 0228282

11/18/2014

08:20 AM

Official Record

Recording requested By  
KINROSS GOLD USA

Eureka County - NV

Mike Rebaleati - Recorder

Fee: \$22.50

RPTT:

Page 1 of 1

Book- 574 Page- 0044

Recorded By: LH



0228282

Recorded at the request of and when recorded return to:  
Kinross Gold U.S.A., Inc.  
Attention: Land Department  
5075 South Syracuse St., 8<sup>th</sup> Floor  
Denver, CO 80237

The undersigned affirms this document contains no personal  
Information of any person

### CERTIFICATE OF LOCATION LODE MINING CLAIM

Kinross Gold U.S.A., Inc. located the KB 44  
Lode Mining Claim in the following quarter sections(s):

<u>1/4</u>	<u>Section</u>	<u>Township</u>	<u>Range</u>	<u>Meridian</u>
NW	11	20 NORTH	51 EAST	MDB&M

In Eureka County, Nevada, on the 4<sup>th</sup> day of September, 2014.

### RECORDER'S STAMP

Name and mailing address of locator is: Kinross Gold U.S.A., Inc.  
5075 South Syracuse St., 8<sup>th</sup> Floor  
Denver, CO 80237

The Claim is approximately 1500 feet long and 600 feet wide, such that 10 feet are claimed in a North direction and 1490 feet in a South direction from the point of discovery (monument of location), at which the Notice of Location was posted, together with 300 feet on each side of the monument of location and center line of the Claim. The general course of the lode or vein is from the North to the South direction.

The number, location and markings on each corner monument are as follows:

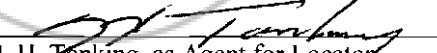
	<u>Location</u>	<u>Markings</u>	<u>Description</u>
No. 1:	Northwest Corner	N.W. Corner KB 44	2" x 2" x 4' wood post
No. 2:	Northeast Corner	N.E. Corner KB 44	2" x 2" x 4' wood post
No. 3:	Southeast Corner	S.E. Corner KB 44	2" x 2" x 4' wood post
No. 4:	Southwest Corner	S.W. Corner KB 44	2" x 2" x 4' wood post

As erected on the ground, each corner monument is marked as described above by scribed metal tags.

The work of location consisted of making a claim map as provided in NRS 517.040. The tie from the claim block to a fixed point is depicted on the location map included with this filing.

Dated: September 22, 2014

Kinross Gold U.S.A., Inc.

By:   
H. H. Tonking, as Agent for Locator

11/18/2014

08:20 AM

## Official Record

Recording requested By  
KINROSS GOLD USA

Eureka County - NV

Mike Rebaleati - Recorder

Fee: \$22.50

Page 1 of 1

RPT1:

Recorded By: LH

Book- 574 Page- 0045

Recorded at the request of and when recorded return to:  
Kinross Gold U.S.A., Inc.  
Attention: Land Department  
5075 South Syracuse St., 8<sup>th</sup> Floor  
Denver, CO 80237

The undersigned affirms this document contains no personal  
Information of any person



0228283

## CERTIFICATE OF LOCATION LODE MINING CLAIM

Kinross Gold U.S.A., Inc. located the KB 45  
Lode Mining Claim in the following quarter sections(s):

<u>1/4</u>	<u>Section</u>	<u>Township</u>	<u>Range</u>	<u>Meridian</u>
SW	2	20 NORTH	51 EAST	MDB&M
NW	11	20 NORTH	51 EAST	MDB&M

In Eureka County, Nevada, on the 4<sup>th</sup> day of September, 2014.

## RECORDER'S STAMP

Name and mailing address of locator is: Kinross Gold U.S.A., Inc.  
5075 South Syracuse St., 8<sup>th</sup> Floor  
Denver, CO 80237

The Claim is approximately 1500 feet long and 600 feet wide, such that 1490 feet are claimed in a North direction and 10 feet in a South direction from the point of discovery (monument of location), at which the Notice of Location was posted, together with 300 feet on each side of the monument of location and center line of the Claim. The general course of the lode or vein is from the North to the South direction.

The number, location and markings on each corner monument are as follows:

	<u>Location</u>	<u>Markings</u>	<u>Description</u>
No. 1:	Northwest Corner	N.W. Corner KB 45	2" x 2" x 4' wood post
No. 2:	Northeast Corner	N.E. Corner KB 45	2" x 2" x 4' wood post
No. 3:	Southeast Corner	S.E. Corner KB 45	2" x 2" x 4' wood post
No. 4:	Southwest Corner	S.W. Corner KB 45	2" x 2" x 4' wood post

As erected on the ground, each corner monument is marked as described above by scribed metal tags.

The work of location consisted of making a claim map as provided in NRS 517.040. The tie from the claim block to a fixed point is depicted on the location map included with this filing.

Dated: September 22, 2014

Kinross Gold U.S.A., Inc.

By:

H. H. Tonking, as Agent for Locator

DOC # 0228284

11/18/2014 08:20 AM

Official Record

Recording requested By  
KINROSS GOLD USA

Eureka County - NV  
Mike Rebaleati - Recorder

Fee: \$22.50

Page 1 of 1

RPTT:

Recorded By: LH

Book- 574 Page- 0046

Recorded at the request of and when recorded return to:  
Kinross Gold U.S.A., Inc.  
Attention: Land Department  
5075 South Syracuse St., 8<sup>th</sup> Floor  
Denver, CO 80237

The undersigned affirms this document contains no personal  
Information of any person

**CERTIFICATE OF LOCATION LODE MINING CLAIM**

Kinross Gold U.S.A., Inc. located the KB 46  
Lode Mining Claim in the following quarter sections(s):

<u>1/4</u>	<u>Section</u>	<u>Township</u>	<u>Range</u>	<u>Meridian</u>
NW	11	20 NORTH	51 EAST	MDB&M

In Eureka County, Nevada, on the 4<sup>th</sup> day of September, 2014.

**RECORDER'S STAMP**

Name and mailing address of locator is: Kinross Gold U.S.A., Inc.  
5075 South Syracuse St., 8<sup>th</sup> Floor  
Denver, CO 80237

The Claim is approximately 1500 feet long and 600 feet wide, such that 10 feet are claimed in a North direction and 1490 feet in a South direction from the point of discovery (monument of location), at which the Notice of Location was posted, together with 300 feet on each side of the monument of location and center line of the Claim. The general course of the lode or vein is from the North to the South direction.

The number, location and markings on each corner monument are as follows:

	<u>Location</u>	<u>Markings</u>	<u>Description</u>
No. 1:	Northwest Corner	N.W. Corner KB 46	2" x 2" x 4' wood post
No. 2:	Northeast Corner	N.E. Corner KB 46	2" x 2" x 4' wood post
No. 3:	Southeast Corner	S.E. Corner KB 46	2" x 2" x 4' wood post
No. 4:	Southwest Corner	S.W. Corner KB 46	2" x 2" x 4' wood post

As erected on the ground, each corner monument is marked as described above by scribed metal tags.

The work of location consisted of making a claim map as provided in NRS 517.040. The tie from the claim block to a fixed point is depicted on the location map included with this filing.

Dated: September 22, 2014

Kinross Gold U.S.A., Inc.

By: H. H. Tonking  
H. H. Tonking, as Agent for Locator



DOC # 0228285

11/18/2014

08:20 AM

**Official Record**

Recording requested By  
KINROSS GOLD USA

Eureka County - NV

Mike Rebaleati - Recorder

Fee: \$22.50

Page 1 of 1

RPTT:

Recorded By: LH

Book- 574 Page- 0047

Recorded at the request of and when recorded return to:  
Kinross Gold U.S.A., Inc.  
Attention: Land Department  
5075 South Syracuse St., 8<sup>th</sup> Floor  
Denver, CO 80237

The undersigned affirms this document contains no personal  
Information of any person

**CERTIFICATE OF LOCATION LODE MINING CLAIM**

Kinross Gold U.S.A., Inc. located the KB 47  
Lode Mining Claim in the following quarter sections(s):

<u>1/4</u>	<u>Section</u>	<u>Township</u>	<u>Range</u>	<u>Meridian</u>
SW	2	20 NORTH	51 EAST	MDB&M
SE	2	20 NORTH	51 EAST	MDB&M
NE	11	20 NORTH	51 EAST	MDB&M
NW	11	20 NORTH	51 EAST	MDB&M

In Eureka County, Nevada, on the 4<sup>th</sup> day of September, 2014.

**RECORDER'S STAMP**

Name and mailing address of locator is: Kinross Gold U.S.A., Inc.  
5075 South Syracuse St., 8<sup>th</sup> Floor  
Denver, CO 80237

The Claim is approximately 1500 feet long and 600 feet wide, such that 1490 feet are claimed in a North direction and 10 feet in a South direction from the point of discovery (monument of location), at which the Notice of Location was posted, together with 300 feet on each side of the monument of location and center line of the Claim. The general course of the lode or vein is from the North to the South direction.

The number, location and markings on each corner monument are as follows:

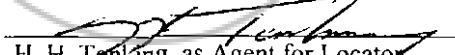
<u>Location</u>	<u>Markings</u>	<u>Description</u>
No. 1: Northwest Corner	N.W. Corner KB 47	2" x 2" x 4' wood post
No. 2: Northeast Corner	N.E. Corner KB 47	2" x 2" x 4' wood post
No. 3: Southeast Corner	S.E. Corner KB 47	2" x 2" x 4' wood post
No. 4: Southwest Corner	S.W. Corner KB 47	2" x 2" x 4' wood post

As erected on the ground, each corner monument is marked as described above by scribed metal tags.

The work of location consisted of making a claim map as provided in NRS 517.040. The tie from the claim block to a fixed point is depicted on the location map included with this filing.

Dated: September 22, 2014

Kinross Gold U.S.A., Inc.

By:   
H. H. Tonking, as Agent for Locator

DOC # 0228286

11/18/2014

08:20 AM

**Official Record**

Recording requested By  
KINROSS GOLD USA

Eureka County - NV

Mike Rebaleati - Recorder

Fee: \$22.50

Page 1 of 1

RPTT:

Recorded By: LH

Book- 574 Page- 0048

Recorded at the request of and when recorded return to:  
Kinross Gold U.S.A., Inc.  
Attention: Land Department  
5075 South Syracuse St., 8<sup>th</sup> Floor  
Denver, CO 80237

The undersigned affirms this document contains no personal  
Information of any person

**CERTIFICATE OF LOCATION LODE MINING CLAIM**

Kinross Gold U.S.A., Inc. located the KB 48  
Lode Mining Claim in the following quarter sections(s):

<u>1/4</u>	<u>Section</u>	<u>Township</u>	<u>Range</u>	<u>Meridian</u>
NW	11	20 NORTH	51 EAST	MDB&M
NE	11	20 NORTH	51 EAST	MDB&M

In Eureka County, Nevada, on the 4<sup>th</sup> day of September, 2014.

**RECORDER'S STAMP**

Name and mailing address of locator is: Kinross Gold U.S.A., Inc.  
5075 South Syracuse St., 8<sup>th</sup> Floor  
Denver, CO 80237

The Claim is approximately 1500 feet long and 600 feet wide, such that 10 feet are claimed in a North direction and 1490 feet in a South direction from the point of discovery (monument of location), at which the Notice of Location was posted, together with 300 feet on each side of the monument of location and center line of the Claim. The general course of the lode or vein is from the North to the South direction.

The number, location and markings on each corner monument are as follows:

	<u>Location</u>	<u>Markings</u>	<u>Description</u>
No. 1:	Northwest Corner	N.W. Corner KB 48	2" x 2" x 4' wood post
No. 2:	Northeast Corner	N.E. Corner KB 48	2" x 2" x 4' wood post
No. 3:	Southeast Corner	S.E. Corner KB 48	2" x 2" x 4' wood post
No. 4:	Southwest Corner	S.W. Corner KB 48	2" x 2" x 4' wood post

As erected on the ground, each corner monument is marked as described above by scribed metal tags.

The work of location consisted of making a claim map as provided in NRS 517.040. The tie from the claim block to a fixed point is depicted on the location map included with this filing.

Dated: September 22, 2014

Kinross Gold U.S.A., Inc.

By: H. H. Tonking  
H. H. Tonking, as Agent for Locator



DOC # 0228287

11/18/2014

08:20 AM

**Official Record**Recording requested By  
KINROSS GOLD USA

Eureka County - NV

Mike Rebaleati - Recorder

Fee: \$22.50

Page 1 of 1

RPTT:

Recorded By: LH

Book- 574 Page- 0049

Recorded at the request of and when recorded return to:  
Kinross Gold U.S.A., Inc.  
Attention: Land Department  
5075 South Syracuse St., 8<sup>th</sup> Floor  
Denver, CO 80237

The undersigned affirms this document contains no personal  
Information of any person



0228287

**CERTIFICATE OF LOCATION LODE MINING CLAIM**

**Kinross Gold U.S.A., Inc.** located the **KB 49**  
Lode Mining Claim in the following quarter sections(s):

<u>1/4</u>	<u>Section</u>	<u>Township</u>	<u>Range</u>	<u>Meridian</u>
SE	2	20 NORTH	51 EAST	MDB&M
NE	11	20 NORTH	51 EAST	MDB&M

In Eureka County, Nevada, on the 4<sup>th</sup> day of September, 2014.

**RECORDER'S STAMP**

Name and mailing address of locator is: Kinross Gold U.S.A., Inc.  
5075 South Syracuse St., 8<sup>th</sup> Floor  
Denver, CO 80237

The Claim is approximately 1500 feet long and 600 feet wide, such that 1490 feet are claimed in a North direction and 10 feet in a South direction from the point of discovery (monument of location), at which the Notice of Location was posted, together with 300 feet on each side of the monument of location and center line of the Claim. The general course of the lode or vein is from the North to the South direction.

The number, location and markings on each corner monument are as follows:

	<u>Location</u>	<u>Markings</u>	<u>Description</u>
No. 1:	Northwest Corner	N.W. Corner KB 49	2" x 2" x 4' wood post
No. 2:	Northeast Corner	N.E. Corner KB 49	2" x 2" x 4' wood post
No. 3:	Southeast Corner	S.E. Corner KB 49	2" x 2" x 4' wood post
No. 4:	Southwest Corner	S.W. Corner KB 49	2" x 2" x 4' wood post

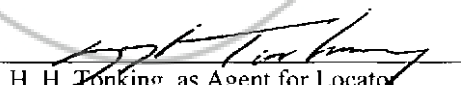
As erected on the ground, each corner monument is marked as described above by scribed metal tags.

The work of location consisted of making a claim map as provided in NRS 517.040. The tie from the claim block to a fixed point is depicted on the location map included with this filing.

Dated: September 22, 2014

Kinross Gold U.S.A., Inc.

By:

  
H. H. Ponking, as Agent for Locator

DOC # 0228288

11/18/2014

08:20 AM

Recorded at the request of and when recorded return to:  
 Kinross Gold U.S.A., Inc.  
 Attention: Land Department  
 5075 South Syracuse St., 8<sup>th</sup> Floor  
 Denver, CO 80237

**Official Record**

Recording requested By  
 KINROSS GOLD USA

Eureka County - NV

Mike Rebaleati - Recorder

Fee: \$22.50

Page 1 of 1

RPTT:

Recorded By: LH

Book- 574 Page- 0050

The undersigned affirms this document contains no personal  
 Information of any person

**CERTIFICATE OF LOCATION LODE MINING CLAIM**

Kinross Gold U.S.A., Inc. located the KB 50  
 Lode Mining Claim in the following quarter sections(s):

<u>1/4</u>	<u>Section</u>	<u>Township</u>	<u>Range</u>	<u>Meridian</u>
NE	11	20 NORTH	51 EAST	MDB&M

In Eureka County, Nevada, on the 4<sup>th</sup> day of September, 2014.

**RECORDER'S STAMP**

Name and mailing address of locator is: Kinross Gold U.S.A., Inc.  
 5075 South Syracuse St., 8<sup>th</sup> Floor  
 Denver, CO 80237

The Claim is approximately 1500 feet long and 600 feet wide, such that 10 feet are claimed in a North direction and 1490 feet in a South direction from the point of discovery (monument of location), at which the Notice of Location was posted, together with 300 feet on each side of the monument of location and center line of the Claim. The general course of the lode or vein is from the North to the South direction.

The number, location and markings on each corner monument are as follows:


	<u>Location</u>	<u>Markings</u>	<u>Description</u>
No. 1:	Northwest Corner	N.W. Corner KB 50	2" x 2" x 4' wood post
No. 2:	Northeast Corner	N.E. Corner KB 50	2" x 2" x 4' wood post
No. 3:	Southeast Corner	S.E. Corner KB 50	2" x 2" x 4' wood post
No. 4:	Southwest Corner	S.W. Corner KB 50	2" x 2" x 4' wood post

As erected on the ground, each corner monument is marked as described above by scribed metal tags.

The work of location consisted of making a claim map as provided in NRS 517.040. The tie from the claim block to a fixed point is depicted on the location map included with this filing.

Dated: September 22, 2014

Kinross Gold U.S.A., Inc.

By:   
 H. H. Tonking, as Agent for Locator



DOC # 0228289

11/18/2014

06:20 AM

**Official Record**

Recording requested By  
KINROSS GOLD USA

Eureka County - NV

Mike Rebaleati - Recorder

Fee: \$22.50

Page 1 of 1

RPTT:

Recorded By: LH

Book- 574 Page- 0051

Recorded at the request of and when recorded return to:  
Kinross Gold U.S.A., Inc.  
Attention: Land Department  
5075 South Syracuse St., 8<sup>th</sup> Floor  
Denver, CO 80237

The undersigned affirms this document contains no personal  
Information of any person

**CERTIFICATE OF LOCATION LODE MINING CLAIM**

Kinross Gold U.S.A., Inc. located the KB 51  
Lode Mining Claim in the following quarter sections(s):

<u>1/4</u>	<u>Section</u>	<u>Township</u>	<u>Range</u>	<u>Meridian</u>
SE	2	20 NORTH	51 EAST	MDB&M
NE	11	20 NORTH	51 EAST	MDB&M

In Eureka County, Nevada, on the 4<sup>th</sup> day of September, 2014.

**RECORDER'S STAMP**

Name and mailing address of locator is: Kinross Gold U.S.A., Inc.  
5075 South Syracuse St., 8<sup>th</sup> Floor  
Denver, CO 80237

The Claim is approximately 1500 feet long and 600 feet wide, such that 1490 feet are claimed in a North direction and 10 feet in a South direction from the point of discovery (monument of location), at which the Notice of Location was posted, together with 300 feet on each side of the monument of location and center line of the Claim. The general course of the lode or vein is from the North to the South direction.

The number, location and markings on each corner monument are as follows:

	<u>Location</u>	<u>Markings</u>	<u>Description</u>
No. 1:	Northwest Corner	N.W. Corner KB 51	2" x 2" x 4' wood post
No. 2:	Northeast Corner	N.E. Corner KB 51	2" x 2" x 4' wood post
No. 3:	Southeast Corner	S.E. Corner KB 51	2" x 2" x 4' wood post
No. 4:	Southwest Corner	S.W. Corner KB 51	2" x 2" x 4' wood post

As erected on the ground, each corner monument is marked as described above by scribed metal tags.

The work of location consisted of making a claim map as provided in NRS 517.040. The tie from the claim block to a fixed point is depicted on the location map included with this filing.

Dated: September 22, 2014

Kinross Gold U.S.A., Inc.

By: H. H. Tonking  
H. H. Tonking, as Agent for Locator



DOC # 0228290

11/18/2014

08:20 AM

**Official Record**

Recording requested By  
KINROSS GOLD USA

Eureka County - NV

Mike Rebaleati - Recorder

Fee: \$22.50

Page 1 of 1

RPTT:

Recorded By: LH

Book- 574 Page- 0052

Recorded at the request of and when recorded return to:  
Kinross Gold U.S.A., Inc.  
Attention: Land Department  
5075 South Syracuse St., 8<sup>th</sup> Floor  
Denver, CO 80237

The undersigned affirms this document contains no personal  
information of any person



0228290

**CERTIFICATE OF LOCATION LODE MINING CLAIM**

Kinross Gold U.S.A., Inc. located the KB 52  
Lode Mining Claim in the following quarter sections(s):

<u>1/4</u>	<u>Section</u>	<u>Township</u>	<u>Range</u>	<u>Meridian</u>
NE	11	20 NORTH	51 EAST	MDB&M

In Eureka County, Nevada, on the 4<sup>th</sup> day of September, 2014.

**RECORDER'S STAMP**

Name and mailing address of locator is: Kinross Gold U.S.A., Inc.  
5075 South Syracuse St., 8<sup>th</sup> Floor  
Denver, CO 80237

The Claim is approximately 1500 feet long and 600 feet wide, such that 10 feet are claimed in a North direction and 1490 feet in a South direction from the point of discovery (monument of location), at which the Notice of Location was posted, together with 300 feet on each side of the monument of location and center line of the Claim. The general course of the lode or vein is from the North to the South direction.

The number, location and markings on each corner monument are as follows:


	<u>Location</u>	<u>Markings</u>	<u>Description</u>
No. 1:	Northwest Corner	N.W. Corner KB 52	2" x 2" x 4' wood post
No. 2:	Northeast Corner	N.E. Corner KB 52	2" x 2" x 4' wood post
No. 3:	Southeast Corner	S.E. Corner KB 52	2" x 2" x 4' wood post
No. 4:	Southwest Corner	S.W. Corner KB 52	2" x 2" x 4' wood post

As erected on the ground, each corner monument is marked as described above by scribed metal tags.

The work of location consisted of making a claim map as provided in NRS 517.040. The tie from the claim block to a fixed point is depicted on the location map included with this filing.

Dated: September 22, 2014

Kinross Gold U.S.A., Inc.

By:   
H. H. Tonking, as Agent for Locator

DOC # 0228291

11/18/2014

08:20 AM

**Official Record**Recording requested By  
KINROSS GOLD USA

Eureka County - NV

Mike Rebaleati - Recorder

Fee: \$22.50

Page 1 of 1

RPTT:

Recorded By: LH

Book- 574 Page- 0053

Recorded at the request of and when recorded return to:  
Kinross Gold U.S.A., Inc.  
Attention: Land Department  
5075 South Syracuse St., 8<sup>th</sup> Floor  
Denver, CO 80237

The undersigned affirms this document contains no personal  
Information of any person

**CERTIFICATE OF LOCATION LODE MINING CLAIM**

Kinross Gold U.S.A., Inc. located the KB 53  
Lode Mining Claim in the following quarter sections(s):

<u>1/4</u>	<u>Section</u>	<u>Township</u>	<u>Range</u>	<u>Meridian</u>
SE	2	20 NORTH	51 EAST	MDB&M
NE	11	20 NORTH	51 EAST	MDB&M

In Eureka County, Nevada, on the 4<sup>th</sup> day of September, 2014.

**RECORDER'S STAMP**

Name and mailing address of locator is: Kinross Gold U.S.A., Inc.  
5075 South Syracuse St., 8<sup>th</sup> Floor  
Denver, CO 80237

The Claim is approximately 1500 feet long and 600 feet wide, such that 1490 feet are claimed in a North direction and 10 feet in a South direction from the point of discovery (monument of location), at which the Notice of Location was posted, together with 300 feet on each side of the monument of location and center line of the Claim. The general course of the lode or vein is from the North to the South direction.

The number, location and markings on each corner monument are as follows:

	<u>Location</u>	<u>Markings</u>	<u>Description</u>
No. 1:	Northwest Corner	N.W. Corner KB 53	2" x 2" x 4' wood post
No. 2:	Northeast Corner	N.E. Corner KB 53	2" x 2" x 4' wood post
No. 3:	Southeast Corner	S.E. Corner KB 53	2" x 2" x 4' wood post
No. 4:	Southwest Corner	S.W. Corner KB 53	2" x 2" x 4' wood post

As erected on the ground, each corner monument is marked as described above by scribed metal tags.

The work of location consisted of making a claim map as provided in NRS 517.040. The tie from the claim block to a fixed point is depicted on the location map included with this filing.

Dated: September 22, 2014

Kinross Gold U.S.A., Inc.

By: H. H. Tonking  
H. H. Tonking, as Agent for Locator



DOC # 0228292

11/18/2014

08:20 AM

**Official Record**

Recording requested By  
KINROSS GOLD USA

Eureka County - NV

Mike Rebaleati - Recorder

Fee: \$22.50

Page 1 of 1

RPTT:

Recorded By: LH

Book- 574 Page- 0054

Recorded at the request of and when recorded return to:  
Kinross Gold U.S.A., Inc.  
Attention: Land Department  
5075 South Syracuse St., 8<sup>th</sup> Floor  
Denver, CO 80237

The undersigned affirms this document contains no personal  
Information of any person

**CERTIFICATE OF LOCATION LODE MINING CLAIM**

Kinross Gold U.S.A., Inc. located the KB 54  
Lode Mining Claim in the following quarter sections(s):

<u>1/4</u>	<u>Section</u>	<u>Township</u>	<u>Range</u>	<u>Meridian</u>
<u>NE</u>	<u>11</u>	<u>20 NORTH</u>	<u>51 EAST</u>	<u>MDB&amp;M</u>
<u>      </u>	<u>      </u>	<u>      </u>	<u>      </u>	<u>      </u>
<u>      </u>	<u>      </u>	<u>      </u>	<u>      </u>	<u>      </u>
<u>      </u>	<u>      </u>	<u>      </u>	<u>      </u>	<u>      </u>

In Eureka County, Nevada, on the 4<sup>th</sup> day of September, 2014.

**RECORDER'S STAMP**

Name and mailing address of locator is: Kinross Gold U.S.A., Inc.  
5075 South Syracuse St., 8<sup>th</sup> Floor  
Denver, CO 80237

The Claim is approximately 1500 feet long and 600 feet wide, such that 10 feet are claimed in a North direction and 1490 feet in a South direction from the point of discovery (monument of location), at which the Notice of Location was posted, together with 300 feet on each side of the monument of location and center line of the Claim. The general course of the lode or vein is from the North to the South direction.

The number, location and markings on each corner monument are as follows:

<u>Location</u>	<u>Markings</u>	<u>Description</u>
No. 1: Northwest Corner	N.W. Corner KB 54	2" x 2" x 4' wood post
No. 2: Northeast Corner	N.E. Corner KB 54	2" x 2" x 4' wood post
No. 3: Southeast Corner	S.E. Corner KB 54	2" x 2" x 4' wood post
No. 4: Southwest Corner	S.W. Corner KB 54	2" x 2" x 4' wood post

As erected on the ground, each corner monument is marked as described above by scribed metal tags.

The work of location consisted of making a claim map as provided in NRS 517.040. The tie from the claim block to a fixed point is depicted on the location map included with this filing.

Dated: September 22, 2014

Kinross Gold U.S.A., Inc.

By: H. H. Tonking  
H. H. Tonking, as Agent for Locator

DOC # 0228293

11/18/2014

08:20 AM

Official Record

Recording requested By  
KINROSS GOLD USAEureka County - NV  
Mike Rebaleati - Recorder

Fee: \$22.50

Page 1 of 1

RPTT:

Recorded By: LH

Book- 574 Page- 0055

Recorded at the request of and when recorded return to:  
Kinross Gold U.S.A., Inc.  
Attention: Land Department  
5075 South Syracuse St., 8<sup>th</sup> Floor  
Denver, CO 80237

The undersigned affirms this document contains no personal  
Information of any person

### CERTIFICATE OF LOCATION LODE MINING CLAIM

Kinross Gold U.S.A., Inc. located the KB 55  
Lode Mining Claim in the following quarter sections(s):

<u>1/4</u>	<u>Section</u>	<u>Township</u>	<u>Range</u>	<u>Meridian</u>
SE	2	20 NORTH	51 EAST	MDB&M
NE	11	20 NORTH	51 EAST	MDB&M

In Eureka County, Nevada, on the 4<sup>th</sup> day of September, 2014.

RECORDER'S STAMP

Name and mailing address of locator is: Kinross Gold U.S.A., Inc.  
5075 South Syracuse St., 8<sup>th</sup> Floor  
Denver, CO 80237

The Claim is approximately 1500 feet long and 600 feet wide, such that 1490 feet are claimed in a North direction and 10 feet in a South direction from the point of discovery (monument of location), at which the Notice of Location was posted, together with 300 feet on each side of the monument of location and center line of the Claim. The general course of the lode or vein is from the North to the South direction.

The number, location and markings on each corner monument are as follows:

	<u>Location</u>	<u>Markings</u>	<u>Description</u>
No. 1:	Northwest Corner	N.W. Corner KB 55	2" x 2" x 4' wood post
No. 2:	Northeast Corner	N.E. Corner KB 55	2" x 2" x 4' wood post
No. 3:	Southeast Corner	S.E. Corner KB 55	2" x 2" x 4' wood post
No. 4:	Southwest Corner	S.W. Corner KB 55	2" x 2" x 4' wood post

As erected on the ground, each corner monument is marked as described above by scribed metal tags.

The work of location consisted of making a claim map as provided in NRS 517.040. The tie from the claim block to a fixed point is depicted on the location map included with this filing.

Dated: September 22, 2014

Kinross Gold U.S.A., Inc.

By: H. H. Tonking  
H. H. Tonking, as Agent for Locator

DOC # 0228294

11/18/2014

08:20 AM

**Official Record**Recording requested By  
KINROSS GOLD USA

Eureka County - NV

Mike Rebaleati - Recorder

Fee: \$22.50

Page 1 of 1

RPTT:

Recorded By: LH

Book- 574 Page- 0056

Recorded at the request of and when recorded return to:  
Kinross Gold U.S.A., Inc.  
Attention: Land Department  
5075 South Syracuse St., 8<sup>th</sup> Floor  
Denver, CO 80237

The undersigned affirms this document contains no personal  
Information of any person



0228294

**CERTIFICATE OF LOCATION LODE MINING CLAIM**

Kinross Gold U.S.A., Inc. located the KB 56  
Lode Mining Claim in the following quarter sections(s):

<u>1/4</u>	<u>Section</u>	<u>Township</u>	<u>Range</u>	<u>Meridian</u>
NE	11	20 NORTH	51 EAST	MDB&M

In Eureka County, Nevada, on the 4<sup>th</sup> day of September, 2014.

**RECORDER'S STAMP**

Name and mailing address of locator is: Kinross Gold U.S.A., Inc.  
5075 South Syracuse St., 8<sup>th</sup> Floor  
Denver, CO 80237

The Claim is approximately 1500 feet long and 600 feet wide, such that 10 feet are claimed in a North direction and 1490 feet in a South direction from the point of discovery (monument of location), at which the Notice of Location was posted, together with 300 feet on each side of the monument of location and center line of the Claim. The general course of the lode or vein is from the North to the South direction.

The number, location and markings on each corner monument are as follows:

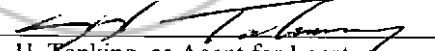
	<u>Location</u>	<u>Markings</u>	<u>Description</u>
No. 1:	Northwest Corner	N.W. Corner KB 56	2" x 2" x 4' wood post
No. 2:	Northeast Corner	N.E. Corner KB 56	2" x 2" x 4' wood post
No. 3:	Southeast Corner	S.E. Corner KB 56	2" x 2" x 4' wood post
No. 4:	Southwest Corner	S.W. Corner KB 56	2" x 2" x 4' wood post

As erected on the ground, each corner monument is marked as described above by scribed metal tags.

The work of location consisted of making a claim map as provided in NRS 517.040. The tie from the claim block to a fixed point is depicted on the location map included with this filing.

Dated: September 22, 2014

Kinross Gold U.S.A., Inc.

By:   
H. H. Tonking, as Agent for Locator



DOC # 0228295

11/18/2014

08:20 AM

Official Record

Recording requested By  
KINROSS GOLD USA

Eureka County - NV

Mike Rebaleati - Recorder

Fee: \$22.50

Page 1 of 1

RPTT:

Recorded By: LH

Book- 574 Page- 0057

Recorded at the request of and when recorded return to:  
Kinross Gold U.S.A., Inc.  
Attention: Land Department  
5075 South Syracuse St., 8<sup>th</sup> Floor  
Denver, CO 80237

The undersigned affirms this document contains no personal  
Information of any person



**CERTIFICATE OF LOCATION LODE MINING CLAIM**

Kinross Gold U.S.A., Inc. located the KB 57  
Lode Mining Claim in the following quarter sections(s):

<u>1/4</u>	<u>Section</u>	<u>Township</u>	<u>Range</u>	<u>Meridian</u>
SE	2	20 NORTH	51 EAST	MDB&M
SW	1	20 NORTH	51 EAST	MDB&M
NE	11	20 NORTH	51 EAST	MDB&M
NW	12	20 NORTH	51 EAST	MDB&M

In Eureka County, Nevada, on the 4<sup>th</sup> day of September, 2014.

**RECORDER'S STAMP**

Name and mailing address of locator is: Kinross Gold U.S.A., Inc.  
5075 South Syracuse St., 8<sup>th</sup> Floor  
Denver, CO 80237

The Claim is approximately 1500 feet long and 600 feet wide, such that 1490 feet are claimed in a North direction and 10 feet in a South direction from the point of discovery (monument of location), at which the Notice of Location was posted, together with 300 feet on each side of the monument of location and center line of the Claim. The general course of the lode or vein is from the North to the South direction.

The number, location and markings on each corner monument are as follows:

<u>Location</u>	<u>Markings</u>	<u>Description</u>
No. 1: Northwest Corner	N.W. Corner KB 57	2" x 2" x 4' wood post
No. 2: Northeast Corner	N.E. Corner KB 57	2" x 2" x 4' wood post
No. 3: Southeast Corner	S.E. Corner KB 57	2" x 2" x 4' wood post
No. 4: Southwest Corner	S.W. Corner KB 57	2" x 2" x 4' wood post

As erected on the ground, each corner monument is marked as described above by scribed metal tags.

The work of location consisted of making a claim map as provided in NRS 517.040. The tie from the claim block to a fixed point is depicted on the location map included with this filing.

Dated: September 22, 2014

Kinross Gold U.S.A., Inc.

By:

H. H. Tonking, as Agent for Locator

Recorded at the request of and when recorded return to:  
Kinross Gold U.S.A., Inc.  
Attention: Land Department  
5075 South Syracuse St., 8<sup>th</sup> Floor  
Denver, CO 80237

The undersigned affirms this document contains no personal  
Information of any person

**DOC # 0228296**

11/18/2014

08:20 AM

**Official Record**

Recording requested By  
KINROSS GOLD USA

Eureka County - NV  
Mike Rebaleati - Recorder

Fee: \$22.50

Page 1 of 1

RPTT:

Recorded By: LH

Book- 574 Page- 0058

**CERTIFICATE OF LOCATION LODE MINING CLAIM**

Kinross Gold U.S.A., Inc. located the KB 58  
Lode Mining Claim in the following quarter sections(s):

<u>1/4</u>	<u>Section</u>	<u>Township</u>	<u>Range</u>	<u>Meridian</u>
<u>NE</u>	<u>11</u>	<u>20 NORTH</u>	<u>51 EAST</u>	<u>MDB&amp;M</u>
<u>NW</u>	<u>12</u>	<u>20 NORTH</u>	<u>51 EAST</u>	<u>MDB&amp;M</u>
<u>  </u>	<u>  </u>	<u>  </u>	<u>  </u>	<u>  </u>
<u>  </u>	<u>  </u>	<u>  </u>	<u>  </u>	<u>  </u>

In Eureka County, Nevada, on the 4<sup>th</sup> day of September, 2014.

**RECORDER'S STAMP**

Name and mailing address of locator is: Kinross Gold U.S.A., Inc.  
5075 South Syracuse St., 8<sup>th</sup> Floor  
Denver, CO 80237

The Claim is approximately 1500 feet long and 600 feet wide, such that 10 feet are claimed in a North direction and 1490 feet in a South direction from the point of discovery (monument of location), at which the Notice of Location was posted, together with 300 feet on each side of the monument of location and center line of the Claim. The general course of the lode or vein is from the North to the South direction.

The number, location and markings on each corner monument are as follows:

<u>Location</u>	<u>Markings</u>	<u>Description</u>
No. 1: Northwest Corner	N.W. Corner KB 58	2" x 2" x 4' wood post
No. 2: Northeast Corner	N.E. Corner KB 58	2" x 2" x 4' wood post
No. 3: Southeast Corner	S.E. Corner KB 58	2" x 2" x 4' wood post
No. 4: Southwest Corner	S.W. Corner KB 58	2" x 2" x 4' wood post

As erected on the ground, each corner monument is marked as described above by scribed metal tags.

The work of location consisted of making a claim map as provided in NRS 517.040. The tie from the claim block to a fixed point is depicted on the location map included with this filing.

Dated: September 22, 2014

Kinross Gold U.S.A., Inc.

By: [Signature]  
H. H. Tenking, as Agent for Locator



Recorded at the request of and when recorded return to:  
Kinross Gold U.S.A., Inc.  
Attention: Land Department  
5075 South Syracuse St., 8<sup>th</sup> Floor  
Denver, CO 80237

The undersigned affirms this document contains no personal  
Information of any person

### CERTIFICATE OF LOCATION LODE MINING CLAIM

Kinross Gold U.S.A., Inc. located the KB 59  
Lode Mining Claim in the following quarter sections(s):

<u>1/4</u>	<u>Section</u>	<u>Township</u>	<u>Range</u>	<u>Meridian</u>
SW	1	20 NORTH	51 EAST	MDB&M
NW	12	20 NORTH	51 EAST	MDB&M

In Eureka County, Nevada, on the 4<sup>th</sup> day of September, 2014.

### RECORDER'S STAMP

Name and mailing address of locator is: Kinross Gold U.S.A., Inc.  
5075 South Syracuse St., 8<sup>th</sup> Floor  
Denver, CO 80237

The Claim is approximately 1500 feet long and 600 feet wide, such that 1490 feet are claimed in a North direction and 10 feet in a South direction from the point of discovery (monument of location), at which the Notice of Location was posted, together with 300 feet on each side of the monument of location and center line of the Claim. The general course of the lode or vein is from the North to the South direction.

The number, location and markings on each corner monument are as follows:

<u>Location</u>	<u>Markings</u>	<u>Description</u>
No. 1: Northwest Corner	N.W. Corner KB 59	2" x 2" x 4' wood post
No. 2: Northeast Corner	N.E. Corner KB 59	2" x 2" x 4' wood post
No. 3: Southeast Corner	S.E. Corner KB 59	2" x 2" x 4' wood post
No. 4: Southwest Corner	S.W. Corner KB 59	2" x 2" x 4' wood post

As erected on the ground, each corner monument is marked as described above by scribed metal tags.

The work of location consisted of making a claim map as provided in NRS 517.040. The tie from the claim block to a fixed point is depicted on the location map included with this filing.

Dated: September 22, 2014

Kinross Gold U.S.A., Inc.

By: H. H. Tonking  
H. H. Tonking, as Agent for Locator

DOC # 0228297

11/18/2014

08:20 AM

Official Record

Recording requested By  
KINROSS GOLD USA

Eureka County - NV

Mike Rebaleati - Recorder

Fee: \$22.50

Page 1 of 1

RPTT:

Recorded By: LH

Book- 574 Page- 0059



0228297

DOC # 0228298

11/18/2014

09:20 AM

**Official Record**Recording requested By  
KINROSS GOLD USA

Eureka County - NV

Mike Rebaleati - Recorder

Fee: \$22.50

Page 1 of 1

RPTT:

Recorded By: LH

Book- 574 Page- 0060

Recorded at the request of and when recorded return to:  
Kinross Gold U.S.A., Inc.  
Attention: Land Department  
5075 South Syracuse St., 8<sup>th</sup> Floor  
Denver, CO 80237

The undersigned affirms this document contains no personal  
information of any person

**CERTIFICATE OF LOCATION LODE MINING CLAIM**

Kinross Gold U.S.A., Inc. located the KB 60  
Lode Mining Claim in the following quarter sections(s):

<u>1/4</u>	<u>Section</u>	<u>Township</u>	<u>Range</u>	<u>Meridian</u>
NW	12	20 NORTH	51 EAST	MDB&M

In Eureka County, Nevada, on the 4<sup>th</sup> day of September, 2014.

**RECORDER'S STAMP**

Name and mailing address of locator is: Kinross Gold U.S.A., Inc.  
5075 South Syracuse St., 8<sup>th</sup> Floor  
Denver, CO 80237

The Claim is approximately 1500 feet long and 600 feet wide, such that 10 feet are claimed in a North direction and 1490 feet in a South direction from the point of discovery (monument of location), at which the Notice of Location was posted, together with 300 feet on each side of the monument of location and center line of the Claim. The general course of the lode or vein is from the North to the South direction.

The number, location and markings on each corner monument are as follows:

	<u>Location</u>	<u>Markings</u>	<u>Description</u>
No. 1:	Northwest Corner	N.W. Corner KB 60	2" x 2" x 4' wood post
No. 2:	Northeast Corner	N.E. Corner KB 60	2" x 2" x 4' wood post
No. 3:	Southeast Corner	S.E. Corner KB 60	2" x 2" x 4' wood post
No. 4:	Southwest Corner	S.W. Corner KB 60	2" x 2" x 4' wood post

As erected on the ground, each corner monument is marked as described above by scribed metal tags.

The work of location consisted of making a claim map as provided in NRS 517.040. The tie from the claim block to a fixed point is depicted on the location map included with this filing.

Dated: September 22, 2014

Kinross Gold U.S.A., Inc.

By: H. H. Tonking  
H. H. Tonking, as Agent for Locator



Recorded at the request of and when recorded return to:  
Kinross Gold U.S.A., Inc.  
Attention: Land Department  
5075 South Syracuse St., 8<sup>th</sup> Floor  
Denver, CO 80237

The undersigned affirms this document contains no personal  
Information of any person

**DOC # 0228299**

11/18/2014 08:20 AM  
**Official Record**  
Recording requested By  
KINROSS GOLD USA

Eureka County - NV  
Mike Rebaleati - Recorder

Fee \$22.50 Page 1 of 1  
RPTT: Recorded By: LH  
Book- 574 Page- 0061

**CERTIFICATE OF LOCATION LODE MINING CLAIM**

Kinross Gold U.S.A., Inc. located the KB 61  
Lode Mining Claim in the following quarter sections(s):

<u>1/4</u>	<u>Section</u>	<u>Township</u>	<u>Range</u>	<u>Meridian</u>
<u>SW</u>	<u>1</u>	<u>20 NORTH</u>	<u>51 EAST</u>	<u>MDB&amp;M</u>
<u>NW</u>	<u>12</u>	<u>20 NORTH</u>	<u>51 EAST</u>	<u>MDB&amp;M</u>

In Eureka County, Nevada, on the 4<sup>th</sup> day of September, 2014.

**RECORDER'S STAMP**

Name and mailing address of locator is: Kinross Gold U.S.A., Inc.  
5075 South Syracuse St., 8<sup>th</sup> Floor  
Denver, CO 80237

The Claim is approximately 1500 feet long and 600 feet wide, such that 1490 feet are claimed in a North direction and 10 feet in a South direction from the point of discovery (monument of location), at which the Notice of Location was posted, together with 300 feet on each side of the monument of location and center line of the Claim. The general course of the lode or vein is from the North to the South direction.

The number, location and markings on each corner monument are as follows:

	<u>Location</u>	<u>Markings</u>	<u>Description</u>
No. 1:	Northwest Corner	N.W. Corner KB 61	2" x 2" x 4' wood post
No. 2:	Northeast Corner	N.E. Corner KB 61	2" x 2" x 4' wood post
No. 3:	Southeast Corner	S.E. Corner KB 61	2" x 2" x 4' wood post
No. 4:	Southwest Corner	S.W. Corner KB 61	2" x 2" x 4' wood post

As erected on the ground, each corner monument is marked as described above by scribed metal tags.

The work of location consisted of making a claim map as provided in NRS 517.040. The tie from the claim block to a fixed point is depicted on the location map included with this filing.

Dated: September 22, 2014

Kinross Gold U.S.A., Inc.

By: H. H. Tonking  
H. H. Tonking, as Agent for Locator



DOC # 0228300

11/18/2014

08:20 AM

**Official Record**

Recording requested By  
KINROSS GOLD USA

Eureka County - NV

Mike Rebaleati - Recorder

Fee: \$22.50

Page 1 of 1

RPTT:

Recorded By: LH

Book-- 574 Page-- 0062

Recorded at the request of and when recorded return to:  
Kinross Gold U.S.A., Inc.  
Attention: Land Department  
5075 South Syracuse St., 8<sup>th</sup> Floor  
Denver, CO 80237

The undersigned affirms this document contains no personal  
Information of any person



0228300

**CERTIFICATE OF LOCATION LODE MINING CLAIM**

Kinross Gold U.S.A., Inc. located the KB 62  
Lode Mining Claim in the following quarter sections(s):

<u>1/4</u>	<u>Section</u>	<u>Township</u>	<u>Range</u>	<u>Meridian</u>
NW	12	20 NORTH	51 EAST	MDB&M

In Eureka County, Nevada, on the 4<sup>th</sup> day of September, 2014.

**RECORDER'S STAMP**

Name and mailing address of locator is: Kinross Gold U.S.A., Inc.  
5075 South Syracuse St., 8<sup>th</sup> Floor  
Denver, CO 80237

The Claim is approximately 1500 feet long and 600 feet wide, such that 10 feet are claimed in a North direction and 1490 feet in a South direction from the point of discovery (monument of location), at which the Notice of Location was posted, together with 300 feet on each side of the monument of location and center line of the Claim. The general course of the lode or vein is from the North to the South direction.

The number, location and markings on each corner monument are as follows:

	<u>Location</u>	<u>Markings</u>	<u>Description</u>
No. 1:	Northwest Corner	N.W. Corner KB 62	2" x 2" x 4' wood post
No. 2:	Northeast Corner	N.E. Corner KB 62	2" x 2" x 4' wood post
No. 3:	Southeast Corner	S.E. Corner KB 62	2" x 2" x 4' wood post
No. 4:	Southwest Corner	S.W. Corner KB 62	2" x 2" x 4' wood post

As erected on the ground, each corner monument is marked as described above by scribed metal tags.

The work of location consisted of making a claim map as provided in NRS 517.040. The tie from the claim block to a fixed point is depicted on the location map included with this filing.

Dated: September 22, 2014

Kinross Gold U.S.A., Inc.

By:

H. H. Tonking, as Agent for Locator

## Official Record

Recording requested By  
KINROSS GOLD USA

Eureka County - NV

Mike Rebaleati - Recorder

Fee: \$22.50

Page 1 of 1

RPTT:

Recorded By: LH

Book- 574 Page- 0063

Recorded at the request of and when recorded return to:  
Kinross Gold U.S.A., Inc.  
Attention: Land Department  
5075 South Syracuse St., 8<sup>th</sup> Floor  
Denver, CO 80237

The undersigned affirms this document contains no personal  
Information of any person



## CERTIFICATE OF LOCATION LODE MINING CLAIM

Kinross Gold U.S.A., Inc. located the KB 63  
Lode Mining Claim in the following quarter sections(s):

<u>1/4</u>	<u>Section</u>	<u>Township</u>	<u>Range</u>	<u>Meridian</u>
SW	1	20 NORTH	51 EAST	MDB&M
NW	12	20 NORTH	51 EAST	MDB&M

In Eureka County, Nevada, on the 4<sup>th</sup> day of September, 2014.

## RECORDER'S STAMP

Name and mailing address of locator is: Kinross Gold U.S.A., Inc.  
5075 South Syracuse St., 8<sup>th</sup> Floor  
Denver, CO 80237

The Claim is approximately 1500 feet long and 600 feet wide, such that 1490 feet are claimed in a North direction and 10 feet in a South direction from the point of discovery (monument of location), at which the Notice of Location was posted, together with 300 feet on each side of the monument of location and center line of the Claim. The general course of the lode or vein is from the North to the South direction.

The number, location and markings on each corner monument are as follows:

	<u>Location</u>	<u>Markings</u>	<u>Description</u>
No. 1:	Northwest Corner	N.W. Corner KB 63	2" x 2" x 4' wood post
No. 2:	Northeast Corner	N.E. Corner KB 63	2" x 2" x 4' wood post
No. 3:	Southeast Corner	S.E. Corner KB 63	2" x 2" x 4' wood post
No. 4:	Southwest Corner	S.W. Corner KB 63	2" x 2" x 4' wood post

As erected on the ground, each corner monument is marked as described above by scribed metal tags.

The work of location consisted of making a claim map as provided in NRS 517.040. The tie from the claim block to a fixed point is depicted on the location map included with this filing.

Dated: September 22, 2014

Kinross Gold U.S.A., Inc.

By: H. H. Tonking  
H. H. Tonking, as Agent for Locator

Recorded at the request of and when recorded return to:  
Kinross Gold U.S.A., Inc.  
Attention: Land Department  
5075 South Syracuse St., 8<sup>th</sup> Floor  
Denver, CO 80237

The undersigned affirms this document contains no personal  
Information of any person

**DOC # 0228302**

11/18/2014

08:20 AM

**Official Record**

Recording requested By  
KINROSS GOLD USA

Eureka County - NV

Mike Rebaleati - Recorder

Fee: \$22.50

Page 1 of 1

RPTT:

Recorded By: LH

Book- 574 Page- 0064

**CERTIFICATE OF LOCATION LODE MINING CLAIM**

Kinross Gold U.S.A., Inc. located the KB 64  
Lode Mining Claim in the following quarter sections(s):



<u>1/4</u>	<u>Section</u>	<u>Township</u>	<u>Range</u>	<u>Meridian</u>
NW	12	20 NORTH	51 EAST	MDB&M

In Eureka County, Nevada, on the 4<sup>th</sup> day of September, 2014.

**RECORDER'S STAMP**

Name and mailing address of locator is: Kinross Gold U.S.A., Inc.  
5075 South Syracuse St., 8<sup>th</sup> Floor  
Denver, CO 80237

The Claim is approximately 1500 feet long and 600 feet wide, such that 10 feet are claimed in a North direction and 1490 feet in a South direction from the point of discovery (monument of location), at which the Notice of Location was posted, together with 300 feet on each side of the monument of location and center line of the Claim. The general course of the lode or vein is from the North to the South direction.

The number, location and markings on each corner monument are as follows:

	<u>Location</u>	<u>Markings</u>	<u>Description</u>
No. 1:	Northwest Corner	N.W. Corner KB 64	2" x 2" x 4' wood post
No. 2:	Northeast Corner	N.E. Corner KB 64	2" x 2" x 4' wood post
No. 3:	Southeast Corner	S.E. Corner KB 64	2" x 2" x 4' wood post
No. 4:	Southwest Corner	S.W. Corner KB 64	2" x 2" x 4' wood post


As erected on the ground, each corner monument is marked as described above by scribed metal tags.

The work of location consisted of making a claim map as provided in NRS 517.040. The tie from the claim block to a fixed point is depicted on the location map included with this filing.

Dated: September 22, 2014

Kinross Gold U.S.A., Inc.

By:

  
H. H. Tonking, as Agent for Locator



Recorded at the request of and when recorded return to:  
Kinross Gold U.S.A., Inc.  
Attention: Land Department  
5075 South Syracuse St., 8<sup>th</sup> Floor  
Denver, CO 80237

The undersigned affirms this document contains no personal  
Information of any person

**DOC # 0228303**

11/18/2014

08:20 AM

**Official Record**

Recording requested By  
KINROSS GOLD USA

Eureka County - NV

Mike Rebaleati - Recorder

Fee: \$22.50

Page 1 of 1

RPTT:

Recorded By: LH

Book- 574 Page- 0065



0228303

**CERTIFICATE OF LOCATION LODE MINING CLAIM**

Kinross Gold U.S.A., Inc. located the KB 65  
Lode Mining Claim in the following quarter sections(s):

<u>1/4</u>	<u>Section</u>	<u>Township</u>	<u>Range</u>	<u>Meridian</u>
NE	9	20 NORTH	51 EAST	MDB&M
SE	9	20 NORTH	51 EAST	MDB&M

In Eureka County, Nevada, on the 4<sup>th</sup> day of September, 2014.

**RECORDER'S STAMP**

Name and mailing address of locator is: Kinross Gold U.S.A., Inc.  
5075 South Syracuse St., 8<sup>th</sup> Floor  
Denver, CO 80237

The Claim is approximately 1500 feet long and 600 feet wide, such that 1490 feet are claimed in a North direction and 10 feet in a South direction from the point of discovery (monument of location), at which the Notice of Location was posted, together with 300 feet on each side of the monument of location and center line of the Claim. The general course of the lode or vein is from the North to the South direction.

The number, location and markings on each corner monument are as follows:


	<u>Location</u>	<u>Markings</u>	<u>Description</u>
No. 1:	Northwest Corner	N.W. Corner KB 65	2" x 2" x 4' wood post
No. 2:	Northeast Corner	N.E. Corner KB 65	2" x 2" x 4' wood post
No. 3:	Southeast Corner	S.E. Corner KB 65	2" x 2" x 4' wood post
No. 4:	Southwest Corner	S.W. Corner KB 65	2" x 2" x 4' wood post

As erected on the ground, each corner monument is marked as described above by scribed metal tags.

The work of location consisted of making a claim map as provided in NRS 517.040. The tie from the claim block to a fixed point is depicted on the location map included with this filing.

Dated: September 22, 2014

Kinross Gold U.S.A., Inc.

By:   
H. H. Tonking, as Agent for Locator

DOC # 0228304

11/18/2014

08:20 AM

**Official Record**Recording requested By  
KINROSS GOLD USA

Eureka County - NV

Mike Rebaleati - Recorder

Fee: \$22.50

Page 1 of 1

RPTT:

Recorded By: LH

Book- 574 Page- 0066

Recorded at the request of and when recorded return to:  
Kinross Gold U.S.A., Inc.  
Attention: Land Department  
5075 South Syracuse St., 8<sup>th</sup> Floor  
Denver, CO 80237

The undersigned affirms this document contains no personal  
Information of any person

**CERTIFICATE OF LOCATION LODE MINING CLAIM**

Kinross Gold U.S.A., Inc. located the KB 66  
Lode Mining Claim in the following quarter sections(s):

<u>1/4</u>	<u>Section</u>	<u>Township</u>	<u>Range</u>	<u>Meridian</u>
SE	9	20 NORTH	51 EAST	MDB&M
NE	16	20 NORTH	51 EAST	MDB&M

In Eureka County, Nevada, on the 4<sup>th</sup> day of September, 2014.

**RECORDER'S STAMP**

Name and mailing address of locator is: Kinross Gold U.S.A., Inc.  
5075 South Syracuse St., 8<sup>th</sup> Floor  
Denver, CO 80237

The Claim is approximately 1500 feet long and 600 feet wide, such that 10 feet are claimed in a North direction and 1490 feet in a South direction from the point of discovery (monument of location), at which the Notice of Location was posted, together with 300 feet on each side of the monument of location and center line of the Claim. The general course of the lode or vein is from the North to the South direction.

The number, location and markings on each corner monument are as follows:

<u>Location</u>	<u>Markings</u>	<u>Description</u>
No. 1: Northwest Corner	N.W. Corner KB 66	2" x 2" x 4' wood post
No. 2: Northeast Corner	N.E. Corner KB 66	2" x 2" x 4' wood post
No. 3: Southeast Corner	S.E. Corner KB 66	2" x 2" x 4' wood post
No. 4: Southwest Corner	S.W. Corner KB 66	2" x 2" x 4' wood post

As erected on the ground, each corner monument is marked as described above by scribed metal tags.

The work of location consisted of making a claim map as provided in NRS 517.040. The tie from the claim block to a fixed point is depicted on the location map included with this filing.

Dated: September 22, 2014

Kinross Gold U.S.A., Inc.

By: 

H. H. Tonking, as Agent for Locator

**DOC # 0228305**

11/18/2014

08:20 AM

**Official Record**Recording requested By  
KINROSS GOLD USA

Eureka County - NV

Mike Rebaleati - Recorder

Fee: \$22.50

Page 1 of 1

RPTT:

Recorded By: LH

Book- 574 Page- 0067

Recorded at the request of and when recorded return to:  
Kinross Gold U.S.A., Inc.  
Attention: Land Department  
5075 South Syracuse St., 8<sup>th</sup> Floor  
Denver, CO 80237

The undersigned affirms this document contains no personal  
Information of any person

**CERTIFICATE OF LOCATION LODE MINING CLAIM**

Kinross Gold U.S.A., Inc. located the KB 67  
Lode Mining Claim in the following quarter sections(s):

<u>1/4</u>	<u>Section</u>	<u>Township</u>	<u>Range</u>	<u>Meridian</u>
NE	9	20 NORTH	51 EAST	MDB&M
NW	10	20 NORTH	51 EAST	MDB&M
SW	10	20 NORTH	51 EAST	MDB&M
SE	9	20 NORTH	51 EAST	MDB&M

In Eureka County, Nevada, on the 4<sup>th</sup> day of September, 2014.

**RECORDER'S STAMP**

Name and mailing address of locator is: Kinross Gold U.S.A., Inc.  
5075 South Syracuse St., 8<sup>th</sup> Floor  
Denver, CO 80237

The Claim is approximately 1500 feet long and 600 feet wide, such that 1490 feet are claimed in a North direction and 10 feet in a South direction from the point of discovery (monument of location), at which the Notice of Location was posted, together with 300 feet on each side of the monument of location and center line of the Claim. The general course of the lode or vein is from the North to the South direction.

The number, location and markings on each corner monument are as follows:

<u>Location</u>	<u>Markings</u>	<u>Description</u>
No. 1: Northwest Corner	N.W. Corner KB 67	2" x 2" x 4' wood post
No. 2: Northeast Corner	N.E. Corner KB 67	2" x 2" x 4' wood post
No. 3: Southeast Corner	S.E. Corner KB 67	2" x 2" x 4' wood post
No. 4: Southwest Corner	S.W. Corner KB 67	2" x 2" x 4' wood post


As erected on the ground, each corner monument is marked as described above by scribed metal tags.

The work of location consisted of making a claim map as provided in NRS 517.040. The tie from the claim block to a fixed point is depicted on the location map included with this filing.

Dated: September 22, 2014

Kinross Gold U.S.A., Inc.

By:

  
H. H. Tonking, as Agent for Locator

DOC # 0228306

11/18/2014

08:20 AM

## Official Record

Recording requested By  
KINROSS GOLD USAEureka County - NV  
Mike Rebaleati - Recorder

Fee: \$22.50

Page 1 of 1

RPTT:

Recorded By: LH

Book- 574 Page- 0068

Recorded at the request of and when recorded return to:  
Kinross Gold U.S.A., Inc.  
Attention: Land Department  
5075 South Syracuse St., 8<sup>th</sup> Floor  
Denver, CO 80237

The undersigned affirms this document contains no personal  
Information of any person



## CERTIFICATE OF LOCATION LODE MINING CLAIM

Kinross Gold U.S.A., Inc. located the KB 68  
Lode Mining Claim in the following quarter sections(s):

<u>1/4</u>	<u>Section</u>	<u>Township</u>	<u>Range</u>	<u>Meridian</u>
SE	9	20 NORTH	51 EAST	MDB&M
SW	10	20 NORTH	51 EAST	MDB&M
NW	15	20 NORTH	51 EAST	MDB&M
NE	16	20 NORTH	51 EAST	MDB&M

In Eureka County, Nevada, on the 4<sup>th</sup> day of September, 2014.

## RECORDER'S STAMP

Name and mailing address of locator is: Kinross Gold U.S.A., Inc.  
5075 South Syracuse St., 8<sup>th</sup> Floor  
Denver, CO 80237

The Claim is approximately 1500 feet long and 600 feet wide, such that 10 feet are claimed in a North direction and 1490 feet in a South direction from the point of discovery (monument of location), at which the Notice of Location was posted, together with 300 feet on each side of the monument of location and center line of the Claim. The general course of the lode or vein is from the North to the South direction.

The number, location and markings on each corner monument are as follows:


	<u>Location</u>	<u>Markings</u>	<u>Description</u>
No. 1:	Northwest Corner	N.W. Corner KB 68	2" x 2" x 4' wood post
No. 2:	Northeast Corner	N.E. Corner KB 68	2" x 2" x 4' wood post
No. 3:	Southeast Corner	S.E. Corner KB 68	2" x 2" x 4' wood post
No. 4:	Southwest Corner	S.W. Corner KB 68	2" x 2" x 4' wood post

As erected on the ground, each corner monument is marked as described above by scribed metal tags.

The work of location consisted of making a claim map as provided in NRS 517.040. The tie from the claim block to a fixed point is depicted on the location map included with this filing.

Dated: September 22, 2014

Kinross Gold U.S.A., Inc.

By:   
H. H. Tonking, as Agent for Locator

DOC # 0228307

11/18/2014

08:20 AM

**Official Record**Recording requested By  
KINROSS GOLD USAEureka County - NV  
Mike Rebaleati - Recorder

Fee: \$22.50

Page 1 of 1

RPIT:

Recorded By: LH

Book- 574 Page- 0069

Recorded at the request of and when recorded return to:  
Kinross Gold U.S.A., Inc.  
Attention: Land Department  
5075 South Syracuse St., 8<sup>th</sup> Floor  
Denver, CO 80237

The undersigned affirms this document contains no personal  
Information of any person

**CERTIFICATE OF LOCATION LODE MINING CLAIM**

Kinross Gold U.S.A., Inc. located the KB 69  
Lode Mining Claim in the following quarter sections(s):

<u>1/4</u>	<u>Section</u>	<u>Township</u>	<u>Range</u>	<u>Meridian</u>
NW	10	20 NORTH	51 EAST	MDB&M
SW	10	20 NORTH	51 EAST	MDB&M

In Eureka County, Nevada, on the 4<sup>th</sup> day of September, 2014.

**RECORDER'S STAMP**

Name and mailing address of locator is: Kinross Gold U.S.A., Inc.  
5075 South Syracuse St., 8<sup>th</sup> Floor  
Denver, CO 80237

The Claim is approximately 1500 feet long and 600 feet wide, such that 1490 feet are claimed in a North direction and 10 feet in a South direction from the point of discovery (monument of location), at which the Notice of Location was posted, together with 300 feet on each side of the monument of location and center line of the Claim. The general course of the lode or vein is from the North to the South direction.

The number, location and markings on each corner monument are as follows:

	<u>Location</u>	<u>Markings</u>	<u>Description</u>
No. 1:	Northwest Corner	N.W. Corner KB 69	2" x 2" x 4' wood post
No. 2:	Northeast Corner	N.E. Corner KB 69	2" x 2" x 4' wood post
No. 3:	Southeast Corner	S.E. Corner KB 69	2" x 2" x 4' wood post
No. 4:	Southwest Corner	S.W. Corner KB 69	2" x 2" x 4' wood post

As erected on the ground, each corner monument is marked as described above by scribed metal tags.

The work of location consisted of making a claim map as provided in NRS 517.040. The tie from the claim block to a fixed point is depicted on the location map included with this filing.

Dated: September 22, 2014

Kinross Gold U.S.A., Inc.

By: 

H. H. Tonking, as Agent for Locator

Recorded at the request of and when recorded return to:  
Kinross Gold U.S.A., Inc.  
Attention: Land Department  
5075 South Syracuse St., 8<sup>th</sup> Floor  
Denver, CO 80237

The undersigned affirms this document contains no personal  
Information of any person

### CERTIFICATE OF LOCATION LODE MINING CLAIM

Kinross Gold U.S.A., Inc. located the KB 70  
Lode Mining Claim in the following quarter sections(s):

<u>1/4</u>	<u>Section</u>	<u>Township</u>	<u>Range</u>	<u>Meridian</u>
SW	10	20 NORTH	51 EAST	MDB&M
NW	15	20 NORTH	51 EAST	MDB&M

In Eureka County, Nevada, on the 4<sup>th</sup> day of September, 2014.

### RECORDER'S STAMP

Name and mailing address of locator is: Kinross Gold U.S.A., Inc.  
5075 South Syracuse St., 8<sup>th</sup> Floor  
Denver, CO 80237

The Claim is approximately 1500 feet long and 600 feet wide, such that 10 feet are claimed in a North direction and 1490 feet in a South direction from the point of discovery (monument of location), at which the Notice of Location was posted, together with 300 feet on each side of the monument of location and center line of the Claim. The general course of the lode or vein is from the North to the South direction.

The number, location and markings on each corner monument are as follows:

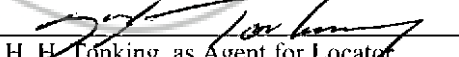
	<u>Location</u>	<u>Markings</u>	<u>Description</u>
No. 1:	Northwest Corner	N.W. Corner KB 70	2" x 2" x 4' wood post
No. 2:	Northeast Corner	N.E. Corner KB 70	2" x 2" x 4' wood post
No. 3:	Southeast Corner	S.E. Corner KB 70	2" x 2" x 4' wood post
No. 4:	Southwest Corner	S.W. Corner KB 70	2" x 2" x 4' wood post

As erected on the ground, each corner monument is marked as described above by scribed metal tags.

The work of location consisted of making a claim map as provided in NRS 517.040. The tie from the claim block to a fixed point is depicted on the location map included with this filing.

Dated: September 22, 2014

Kinross Gold U.S.A., Inc.

By:   
H. H. Tonking, as Agent for Locator

DOC # 0228308

11/18/2014

08:20 AM

Official Record

Recording requested By  
KINROSS GOLD USA

Eureka County - NV

Mike Rebaleati - Recorder

Fee: \$22.50

Page 1 of 1

RPT1:

Recorded By: LH

Book- 574 Page- 0070



0228308

DOC # 0228309

11/18/2014

08:20 AM

**Official Record**

Recording requested By  
KINROSS GOLD USA

Eureka County - NV

Mike Rebaleati - Recorder

Fee: \$22.50

Page 1 of 1

RPTT:

Recorded By: LH

Book- 574 Page- 0071

Recorded at the request of and when recorded return to:  
Kinross Gold U.S.A., Inc.  
Attention: Land Department  
5075 South Syracuse St., 8<sup>th</sup> Floor  
Denver, CO 80237

The undersigned affirms this document contains no personal  
Information of any person

**CERTIFICATE OF LOCATION LODE MINING CLAIM**

Kinross Gold U.S.A., Inc. located the KB 71  
Lode Mining Claim in the following quarter sections(s):

<u>1/4</u>	<u>Section</u>	<u>Township</u>	<u>Range</u>	<u>Meridian</u>
SW	10	20 NORTH	51 EAST	MDB&M
NW	10	20 NORTH	51 EAST	MDB&M

In Eureka County, Nevada, on the 4<sup>th</sup> day of September, 2014.

**RECORDER'S STAMP**

Name and mailing address of locator is: Kinross Gold U.S.A., Inc.  
5075 South Syracuse St., 8<sup>th</sup> Floor  
Denver, CO 80237

The Claim is approximately 1500 feet long and 600 feet wide, such that 1490 feet are claimed in a North direction and 10 feet in a South direction from the point of discovery (monument of location), at which the Notice of Location was posted, together with 300 feet on each side of the monument of location and center line of the Claim. The general course of the lode or vein is from the North to the South direction.

The number, location and markings on each corner monument are as follows:

	<u>Location</u>	<u>Markings</u>	<u>Description</u>
No. 1:	Northwest Corner	N.W. Corner KB 71	2" x 2" x 4' wood post
No. 2:	Northeast Corner	N.E. Corner KB 71	2" x 2" x 4' wood post
No. 3:	Southeast Corner	S.E. Corner KB 71	2" x 2" x 4' wood post
No. 4:	Southwest Corner	S.W. Corner KB 71	2" x 2" x 4' wood post

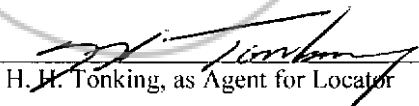
As erected on the ground, each corner monument is marked as described above by scribed metal tags.

The work of location consisted of making a claim map as provided in NRS 517.040. The tie from the claim block to a fixed point is depicted on the location map included with this filing.

Dated: September 22, 2014

Kinross Gold U.S.A., Inc.

By:

  
H. H. Tonking, as Agent for Locator

DOC # 0228310

11/18/2014

08:20 AM

**Official Record**

Recording requested By  
KINROSS GOLD USA

Eureka County - NV

Mike Rebaleati - Recorder

Fee: \$22.50

Page 1 of 1

RPTT:

Recorded By: LH

Book- 574 Page- 0072

Recorded at the request of and when recorded return to:  
Kinross Gold U.S.A., Inc.  
Attention: Land Department  
5075 South Syracuse St., 8<sup>th</sup> Floor  
Denver, CO 80237

The undersigned affirms this document contains no personal  
Information of any person

**CERTIFICATE OF LOCATION LODE MINING CLAIM**

Kinross Gold U.S.A., Inc. located the KB 72  
Lode Mining Claim in the following quarter sections(s):

<u>1/4</u>	<u>Section</u>	<u>Township</u>	<u>Range</u>	<u>Meridian</u>
SW	10	20 NORTH	51 EAST	MDB&M
NW	15	20 NORTH	51 EAST	MDB&M

In Eureka County, Nevada, on the 4<sup>th</sup> day of September, 2014.

**RECORDER'S STAMP**

Name and mailing address of locator is: Kinross Gold U.S.A., Inc.  
5075 South Syracuse St., 8<sup>th</sup> Floor  
Denver, CO 80237

The Claim is approximately 1500 feet long and 600 feet wide, such that 10 feet are claimed in a North direction and 1490 feet in a South direction from the point of discovery (monument of location), at which the Notice of Location was posted, together with 300 feet on each side of the monument of location and center line of the Claim. The general course of the lode or vein is from the North to the South direction.

The number, location and markings on each corner monument are as follows:

	<u>Location</u>	<u>Markings</u>	<u>Description</u>
No. 1:	Northwest Corner	N.W. Corner KB 72	2" x 2" x 4' wood post
No. 2:	Northeast Corner	N.E. Corner KB 72	2" x 2" x 4' wood post
No. 3:	Southeast Corner	S.E. Corner KB 72	2" x 2" x 4' wood post
No. 4:	Southwest Corner	S.W. Corner KB 72	2" x 2" x 4' wood post

As erected on the ground, each corner monument is marked as described above by scribed metal tags.

The work of location consisted of making a claim map as provided in NRS 517.040. The tie from the claim block to a fixed point is depicted on the location map included with this filing.

Dated: September 22, 2014

Kinross Gold U.S.A., Inc.

By: H. H. Tonking  
H. H. Tonking, as Agent for Locator



DOC # 0228311

11/18/2014

08:20 AM

Official Record

Recording requested By  
KINROSS GOLD USAEureka County - NV  
Mike Rebaleati - Recorder

Fee: \$22.50

Page 1 of 1

RPTT:

Recorded By: LH

Book- 574 Page- 0073

Recorded at the request of and when recorded return to:  
Kinross Gold U.S.A., Inc.  
Attention: Land Department  
5075 South Syracuse St., 8<sup>th</sup> Floor  
Denver, CO 80237

The undersigned affirms this document contains no personal  
Information of any person



0228311

### CERTIFICATE OF LOCATION LODE MINING CLAIM

Kinross Gold U.S.A., Inc. located the KB 73  
Lode Mining Claim in the following quarter sections(s):

<u>1/4</u>	<u>Section</u>	<u>Township</u>	<u>Range</u>	<u>Meridian</u>
NW	10	20 NORTH	51 EAST	MDB&M
SW	10	20 NORTH	51 EAST	MDB&M

In Eureka County, Nevada, on the 4<sup>th</sup> day of September, 2014.

### RECORDER'S STAMP

Name and mailing address of locator is: Kinross Gold U.S.A., Inc.  
5075 South Syracuse St., 8<sup>th</sup> Floor  
Denver, CO 80237

The Claim is approximately 1500 feet long and 600 feet wide, such that 1490 feet are claimed in a North direction and 10 feet in a South direction from the point of discovery (monument of location), at which the Notice of Location was posted, together with 300 feet on each side of the monument of location and center line of the Claim. The general course of the lode or vein is from the North to the South direction.

The number, location and markings on each corner monument are as follows:

	<u>Location</u>	<u>Markings</u>	<u>Description</u>
No. 1:	Northwest Corner	N.W. Corner KB 73	2" x 2" x 4' wood post
No. 2:	Northeast Corner	N.E. Corner KB 73	2" x 2" x 4' wood post
No. 3:	Southeast Corner	S.E. Corner KB 73	2" x 2" x 4' wood post
No. 4:	Southwest Corner	S.W. Corner KB 73	2" x 2" x 4' wood post

As erected on the ground, each corner monument is marked as described above by scribed metal tags.

The work of location consisted of making a claim map as provided in NRS 517.040. The tie from the claim block to a fixed point is depicted on the location map included with this filing.

Dated: September 22, 2014

Kinross Gold U.S.A., Inc.

By: 

H. H. Tonking, as Agent for Locator

## Official Record

Recording requested By  
KINROSS GOLD USA

Eureka County - NV

Mike Rebaleati - Recorder

Fee: \$22.50

Page 1 of 1

RPTT:

Recorded By: LH

Book- 574 Page- 0074

Recorded at the request of and when recorded return to:  
Kinross Gold U.S.A., Inc.  
Attention: Land Department  
5075 South Syracuse St., 8<sup>th</sup> Floor  
Denver, CO 80237

The undersigned affirms this document contains no personal  
Information of any person



## CERTIFICATE OF LOCATION LODE MINING CLAIM

Kinross Gold U.S.A., Inc. located the KB 74  
Lode Mining Claim in the following quarter sections(s):

<u>1/4</u>	<u>Section</u>	<u>Township</u>	<u>Range</u>	<u>Meridian</u>
SW	10	20 NORTH	51 EAST	MDB&M
NW	15	20 NORTH	51 EAST	MDB&M

In Eureka County, Nevada, on the 4<sup>th</sup> day of September, 2014.

## RECORDER'S STAMP

Name and mailing address of locator is: Kinross Gold U.S.A., Inc.  
5075 South Syracuse St., 8<sup>th</sup> Floor  
Denver, CO 80237

The Claim is approximately 1500 feet long and 600 feet wide, such that 10 feet are claimed in a North direction and 1490 feet in a South direction from the point of discovery (monument of location), at which the Notice of Location was posted, together with 300 feet on each side of the monument of location and center line of the Claim. The general course of the lode or vein is from the North to the South direction.

The number, location and markings on each corner monument are as follows:

	<u>Location</u>	<u>Markings</u>	<u>Description</u>
No. 1:	Northwest Corner	N.W. Corner KB 74	2" x 2" x 4' wood post
No. 2:	Northeast Corner	N.E. Corner KB 74	2" x 2" x 4' wood post
No. 3:	Southeast Corner	S.E. Corner KB 74	2" x 2" x 4' wood post
No. 4:	Southwest Corner	S.W. Corner KB 74	2" x 2" x 4' wood post

As erected on the ground, each corner monument is marked as described above by scribed metal tags.

The work of location consisted of making a claim map as provided in NRS 517.040. The tie from the claim block to a fixed point is depicted on the location map included with this filing.

Dated: September 22, 2014

Kinross Gold U.S.A., Inc.

By: H. H. Tonking  
H. H. Tonking, as Agent for Locator

DOC # 0228313

11/18/2014

08:20 AM

**Official Record**

Recording requested By  
KINROSS GOLD USA

Eureka County - NV

Mike Rebaleati - Recorder

Fee: \$22.50

Page 1 of 1

RPTT:

Recorded By: LH

Book- 574 Page- 0075

Recorded at the request of and when recorded return to:  
Kinross Gold U.S.A., Inc.  
Attention: Land Department  
5075 South Syracuse St., 8<sup>th</sup> Floor  
Denver, CO 80237

The undersigned affirms this document contains no personal  
Information of any person



0228313

**CERTIFICATE OF LOCATION LODE MINING CLAIM**

**Kinross Gold U.S.A., Inc.** located the KB 75  
Lode Mining Claim in the following quarter sections(s):

<u>1/4</u>	<u>Section</u>	<u>Township</u>	<u>Range</u>	<u>Meridian</u>
NW	10	20 NORTH	51 EAST	MDB&M
SW	10	20 NORTH	51 EAST	MDB&M
NE	10	20 NORTH	51 EAST	MDB&M
SE	10	20 NORTH	51 EAST	MDB&M

In Eureka County, Nevada, on the 4<sup>th</sup> day of September, 2014.

**RECORDER'S STAMP**

Name and mailing address of locator is: Kinross Gold U.S.A., Inc.  
5075 South Syracuse St., 8<sup>th</sup> Floor  
Denver, CO 80237

The Claim is approximately 1500 feet long and 600 feet wide, such that 1490 feet are claimed in a North direction and 10 feet in a South direction from the point of discovery (monument of location), at which the Notice of Location was posted, together with 300 feet on each side of the monument of location and center line of the Claim. The general course of the lode or vein is from the North to the South direction.

The number, location and markings on each corner monument are as follows:


	<u>Location</u>	<u>Markings</u>	<u>Description</u>
No. 1:	Northwest Corner	N.W. Corner KB 75	2" x 2" x 4' wood post
No. 2:	Northeast Corner	N.E. Corner KB 75	2" x 2" x 4' wood post
No. 3:	Southeast Corner	S.E. Corner KB 75	2" x 2" x 4' wood post
No. 4:	Southwest Corner	S.W. Corner KB 75	2" x 2" x 4' wood post

As erected on the ground, each corner monument is marked as described above by scribed metal tags.

The work of location consisted of making a claim map as provided in NRS 517.040. The tie from the claim block to a fixed point is depicted on the location map included with this filing.

Dated: September 22, 2014

Kinross Gold U.S.A., Inc.

By:   
H. H. Tonking, as Agent for Locator

DOC # 0228314

11/18/2014

08:20 AM

**Official Record**

Recording requested By  
KINROSS GOLD USA

Eureka County - NV

Mike Rebaleati - Recorder

Fee: \$22.50

Page 1 of 1

RPT1:

Recorded By: LH

Book- 574 Page- 0076

Recorded at the request of and when recorded return to:  
Kinross Gold U.S.A., Inc.  
Attention: Land Department  
5075 South Syracuse St., 8<sup>th</sup> Floor  
Denver, CO 80237

The undersigned affirms this document contains no personal  
Information of any person

**CERTIFICATE OF LOCATION LODE MINING CLAIM**

Kinross Gold U.S.A., Inc. located the KB 76  
Lode Mining Claim in the following quarter sections(s):

<u>1/4</u>	<u>Section</u>	<u>Township</u>	<u>Range</u>	<u>Meridian</u>
SW	10	20 NORTH	51 EAST	MDB&M
SE	10	20 NORTH	51 EAST	MDB&M
NW	15	20 NORTH	51 EAST	MDB&M
NE	15	20 NORTH	51 EAST	MDB&M

In Eureka County, Nevada, on the 4<sup>th</sup> day of September, 2014.

**RECORDER'S STAMP**

Name and mailing address of locator is: Kinross Gold U.S.A., Inc.  
5075 South Syracuse St., 8<sup>th</sup> Floor  
Denver, CO 80237

The Claim is approximately 1500 feet long and 600 feet wide, such that 10 feet are claimed in a North direction and 1490 feet in a South direction from the point of discovery (monument of location), at which the Notice of Location was posted, together with 300 feet on each side of the monument of location and center line of the Claim. The general course of the lode or vein is from the North to the South direction.

The number, location and markings on each corner monument are as follows:

<u>Location</u>	<u>Markings</u>	<u>Description</u>
No. 1: Northwest Corner	N.W. Corner KB 76	2" x 2" x 4' wood post
No. 2: Northeast Corner	N.E. Corner KB 76	2" x 2" x 4' wood post
No. 3: Southeast Corner	S.E. Corner KB 76	2" x 2" x 4' wood post
No. 4: Southwest Corner	S.W. Corner KB 76	2" x 2" x 4' wood post

As erected on the ground, each corner monument is marked as described above by scribed metal tags.

The work of location consisted of making a claim map as provided in NRS 517.040. The tie from the claim block to a fixed point is depicted on the location map included with this filing.

Dated: September 22, 2014

Kinross Gold U.S.A., Inc.

By: H. H. Tonking  
H. H. Tonking, as Agent for Locator



DOC # 0228315

11/18/2014

08:20 AM

**Official Record**

Recording requested By  
KINROSS GOLD USA

Eureka County - NV

Mike Rebaleati - Recorder

Fee: \$22.50

Page 1 of 1

RPTT:

Recorded By: LH

Book- 574 Page- 0077

Recorded at the request of and when recorded return to:  
Kinross Gold U.S.A., Inc.  
Attention: Land Department  
5075 South Syracuse St., 8<sup>th</sup> Floor  
Denver, CO 80237

The undersigned affirms this document contains no personal  
Information of any person

**CERTIFICATE OF LOCATION LODE MINING CLAIM**

Kinross Gold U.S.A., Inc. located the KB 77  
Lode Mining Claim in the following quarter sections(s):

<u>1/4</u>	<u>Section</u>	<u>Township</u>	<u>Range</u>	<u>Meridian</u>
NE	10	20 NORTH	51 EAST	MDB&M
SE	10	20 NORTH	51 EAST	MDB&M

In Eureka County, Nevada, on the 4<sup>th</sup> day of September, 2014.

**RECORDER'S STAMP**

Name and mailing address of locator is: Kinross Gold U.S.A., Inc.  
5075 South Syracuse St., 8<sup>th</sup> Floor  
Denver, CO 80237

The Claim is approximately 1500 feet long and 600 feet wide, such that 1490 feet are claimed in a North direction and 10 feet in a South direction from the point of discovery (monument of location), at which the Notice of Location was posted, together with 300 feet on each side of the monument of location and center line of the Claim. The general course of the lode or vein is from the North to the South direction.

The number, location and markings on each corner monument are as follows:

	<u>Location</u>	<u>Markings</u>	<u>Description</u>
No. 1:	Northwest Corner	N.W. Corner KB 77	2" x 2" x 4' wood post
No. 2:	Northeast Corner	N.E. Corner KB 77	2" x 2" x 4' wood post
No. 3:	Southeast Corner	S.E. Corner KB 77	2" x 2" x 4' wood post
No. 4:	Southwest Corner	S.W. Corner KB 77	2" x 2" x 4' wood post

As erected on the ground, each corner monument is marked as described above by scribed metal tags.

The work of location consisted of making a claim map as provided in NRS 517.040. The tie from the claim block to a fixed point is depicted on the location map included with this filing.

Dated: September 22, 2014

Kinross Gold U.S.A., Inc.

By:

H. H. Tonking, as Agent for Locator



DOC # 0228316

11/18/2014

08:20 AM

## Official Record

Recording requested By  
KINROSS GOLD USA

Eureka County - NV

Mike Rebaleati - Recorder

Fee: \$22.50

Page 1 of 1

RPTT:

Recorded By: LH

Book- 574 Page- 0078

Recorded at the request of and when recorded return to:  
Kinross Gold U.S.A., Inc.  
Attention: Land Department  
5075 South Syracuse St., 8<sup>th</sup> Floor  
Denver, CO 80237

The undersigned affirms this document contains no personal  
Information of any person



0228316

## CERTIFICATE OF LOCATION LODE MINING CLAIM

Kinross Gold U.S.A., Inc. located the KB 78  
Lode Mining Claim in the following quarter sections(s):

<u>1/4</u>	<u>Section</u>	<u>Township</u>	<u>Range</u>	<u>Meridian</u>
SE	10	20 NORTH	51 EAST	MDB&M
NE	15	20 NORTH	51 EAST	MDB&M

In Eureka County, Nevada, on the 4<sup>th</sup> day of September, 2014.

## RECORDER'S STAMP

Name and mailing address of locator is: Kinross Gold U.S.A., Inc.  
5075 South Syracuse St., 8<sup>th</sup> Floor  
Denver, CO 80237

The Claim is approximately 1500 feet long and 600 feet wide, such that 10 feet are claimed in a North direction and 1490 feet in a South direction from the point of discovery (monument of location), at which the Notice of Location was posted, together with 300 feet on each side of the monument of location and center line of the Claim. The general course of the lode or vein is from the North to the South direction.

The number, location and markings on each corner monument are as follows:


	<u>Location</u>	<u>Markings</u>	<u>Description</u>
No. 1:	Northwest Corner	N.W. Corner KB 78	2" x 2" x 4' wood post
No. 2:	Northeast Corner	N.E. Corner KB 78	2" x 2" x 4' wood post
No. 3:	Southeast Corner	S.E. Corner KB 78	2" x 2" x 4' wood post
No. 4:	Southwest Corner	S.W. Corner KB 78	2" x 2" x 4' wood post

As erected on the ground, each corner monument is marked as described above by scribed metal tags.

The work of location consisted of making a claim map as provided in NRS 517.040. The tie from the claim block to a fixed point is depicted on the location map included with this filing.

Dated: September 22, 2014

Kinross Gold U.S.A., Inc.

By:   
H. H. Tonking, as Agent for Locator

DOC # 0228317

11/18/2014

08:20 AM

Official Record

Recording requested By  
KINROSS GOLD USA

Eureka County - NV

Mike Rebaleati - Recorder

Fee: \$22.50

Page 1 of 1

RPTT:

Recorded By: L.H.

Book- 574 Page- 0079

Recorded at the request of and when recorded return to:  
Kinross Gold U.S.A., Inc.  
Attention: Land Department  
5075 South Syracuse St., 8<sup>th</sup> Floor  
Denver, CO 80237

The undersigned affirms this document contains no personal  
Information of any person

**CERTIFICATE OF LOCATION LODE MINING CLAIM**

Kinross Gold U.S.A., Inc. located the KB 79  
Lode Mining Claim in the following quarter sections(s):

<u>1/4</u>	<u>Section</u>	<u>Township</u>	<u>Range</u>	<u>Meridian</u>
NE	10	20 NORTH	51 EAST	MDB&M
SE	10	20 NORTH	51 EAST	MDB&M

In Eureka County, Nevada, on the 4<sup>th</sup> day of September, 2014.

**RECORDER'S STAMP**

Name and mailing address of locator is: Kinross Gold U.S.A., Inc.  
5075 South Syracuse St., 8<sup>th</sup> Floor  
Denver, CO 80237

The Claim is approximately 1500 feet long and 600 feet wide, such that 1490 feet are claimed in a North direction and 10 feet in a South direction from the point of discovery (monument of location), at which the Notice of Location was posted, together with 300 feet on each side of the monument of location and center line of the Claim. The general course of the lode or vein is from the North to the South direction.

The number, location and markings on each corner monument are as follows:


<u>Location</u>	<u>Markings</u>	<u>Description</u>
No. 1: Northwest Corner	N.W. Corner KB 79	2" x 2" x 4' wood post
No. 2: Northeast Corner	N.E. Corner KB 79	2" x 2" x 4' wood post
No. 3: Southeast Corner	S.E. Corner KB 79	2" x 2" x 4' wood post
No. 4: Southwest Corner	S.W. Corner KB 79	2" x 2" x 4' wood post

As erected on the ground, each corner monument is marked as described above by scribed metal tags.

The work of location consisted of making a claim map as provided in NRS 517.040. The tie from the claim block to a fixed point is depicted on the location map included with this filing.

Dated: September 22, 2014

Kinross Gold U.S.A., Inc.

By:   
H. H. Tonking, as Agent for Locator

Recorded at the request of and when recorded return to:  
Kinross Gold U.S.A., Inc.  
Attention: Land Department  
5075 South Syracuse St., 8<sup>th</sup> Floor  
Denver, CO 80237

The undersigned affirms this document contains no personal  
Information of any person

### CERTIFICATE OF LOCATION LODE MINING CLAIM

Kinross Gold U.S.A., Inc. located the KB 80  
Lode Mining Claim in the following quarter sections(s):

<u>1/4</u>	<u>Section</u>	<u>Township</u>	<u>Range</u>	<u>Meridian</u>
SE	10	20 NORTH	51 EAST	MDB&M
NE	15	20 NORTH	51 EAST	MDB&M

In Eureka County, Nevada, on the 4<sup>th</sup> day of September, 2014.

### RECORDER'S STAMP

Name and mailing address of locator is: Kinross Gold U.S.A., Inc.  
5075 South Syracuse St., 8<sup>th</sup> Floor  
Denver, CO 80237

The Claim is approximately 1500 feet long and 600 feet wide, such that 10 feet are claimed in a North direction and 1490 feet in a South direction from the point of discovery (monument of location), at which the Notice of Location was posted, together with 300 feet on each side of the monument of location and center line of the Claim. The general course of the lode or vein is from the North to the South direction.

The number, location and markings on each corner monument are as follows:

	<u>Location</u>	<u>Markings</u>	<u>Description</u>
No. 1:	Northwest Corner	N.W. Corner KB 80	2" x 2" x 4' wood post
No. 2:	Northeast Corner	N.E. Corner KB 80	2" x 2" x 4' wood post
No. 3:	Southeast Corner	S.E. Corner KB 80	2" x 2" x 4' wood post
No. 4:	Southwest Corner	S.W. Corner KB 80	2" x 2" x 4' wood post

As erected on the ground, each corner monument is marked as described above by scribed metal tags.

The work of location consisted of making a claim map as provided in NRS 517.040. The tie from the claim block to a fixed point is depicted on the location map included with this filing.

Dated: September 22, 2014

Kinross Gold U.S.A., Inc.

By: H. H. Tonking  
H. H. Tonking, as Agent for Locator

DOC # 0228318

11/18/2014

08:20 AM

### Official Record

Recording requested By  
KINROSS GOLD USA

Eureka County - NV  
Mike Rebaleati - Recorder

Fee: \$22.50

Page 1 of 1

RPTT:

Recorded By: LH

Book- 574 Page- 0080



0228318



Recorded at the request of and when recorded return to:  
Kinross Gold U.S.A., Inc.  
Attention: Land Department  
5075 South Syracuse St., 8<sup>th</sup> Floor  
Denver, CO 80237

The undersigned affirms this document contains no personal  
Information of any person

### CERTIFICATE OF LOCATION LODE MINING CLAIM

Kinross Gold U.S.A., Inc. located the KB 81  
Lode Mining Claim in the following quarter sections(s):

<u>1/4</u>	<u>Section</u>	<u>Township</u>	<u>Range</u>	<u>Meridian</u>
NE	10	20 NORTH	51 EAST	MDB&M
SE	10	20 NORTH	51 EAST	MDB&M

In Eureka County, Nevada, on the 4<sup>th</sup> day of September, 2014.

**DOC # 0228319**

11/18/2014

08:20 AM

**Official Record**

Recording requested By  
KINROSS GOLD USA

**Eureka County - NV**

**Mike Rebaleati - Recorder**

Fee: \$22.50

Page 1 of 1

RPTT:

Recorded By: LH

Book- 574 Page- 0081



0228319

### RECORDER'S STAMP

Name and mailing address of locator is: Kinross Gold U.S.A., Inc.  
5075 South Syracuse St., 8<sup>th</sup> Floor  
Denver, CO 80237

The Claim is approximately 1500 feet long and 600 feet wide, such that 1490 feet are claimed in a North direction and 10 feet in a South direction from the point of discovery (monument of location), at which the Notice of Location was posted, together with 300 feet on each side of the monument of location and center line of the Claim. The general course of the lode or vein is from the North to the South direction.

The number, location and markings on each corner monument are as follows:

	<u>Location</u>	<u>Markings</u>	<u>Description</u>
No. 1:	Northwest Corner	N.W. Corner KB 81	2" x 2" x 4' wood post
No. 2:	Northeast Corner	N.E. Corner KB 81	2" x 2" x 4' wood post
No. 3:	Southeast Corner	S.E. Corner KB 81	2" x 2" x 4' wood post
No. 4:	Southwest Corner	S.W. Corner KB 81	2" x 2" x 4' wood post

As erected on the ground, each corner monument is marked as described above by scribed metal tags.

The work of location consisted of making a claim map as provided in NRS 517.040. The tie from the claim block to a fixed point is depicted on the location map included with this filing.

Dated: September 22, 2014

Kinross Gold U.S.A., Inc.

By: H. H. Tonking  
H. H. Tonking, as Agent for Locator

Recorded at the request of and when recorded return to:  
Kinross Gold U.S.A., Inc.  
Attention: Land Department  
5075 South Syracuse St., 8<sup>th</sup> Floor  
Denver, CO 80237

The undersigned affirms this document contains no personal  
Information of any person

### CERTIFICATE OF LOCATION LODE MINING CLAIM

Kinross Gold U.S.A., Inc. located the KB 82  
Lode Mining Claim in the following quarter sections(s):

<u>1/4</u>	<u>Section</u>	<u>Township</u>	<u>Range</u>	<u>Meridian</u>
SE	10	20 NORTH	51 EAST	MDB&M
NE	15	20 NORTH	51 EAST	MDB&M

In Eureka County, Nevada, on the 4<sup>th</sup> day of September, 2014.

### RECORDER'S STAMP

Name and mailing address of locator is: Kinross Gold U.S.A., Inc.  
5075 South Syracuse St., 8<sup>th</sup> Floor  
Denver, CO 80237

The Claim is approximately 1500 feet long and 600 feet wide, such that 10 feet are claimed in a North direction and 1490 feet in a South direction from the point of discovery (monument of location), at which the Notice of Location was posted, together with 300 feet on each side of the monument of location and center line of the Claim. The general course of the lode or vein is from the North to the South direction.

The number, location and markings on each corner monument are as follows:

	<u>Location</u>	<u>Markings</u>	<u>Description</u>
No. 1:	Northwest Corner	N.W. Corner KB 82	2" x 2" x 4' wood post
No. 2:	Northeast Corner	N.E. Corner KB 82	2" x 2" x 4' wood post
No. 3:	Southeast Corner	S.E. Corner KB 82	2" x 2" x 4' wood post
No. 4:	Southwest Corner	S.W. Corner KB 82	2" x 2" x 4' wood post

As erected on the ground, each corner monument is marked as described above by scribed metal tags.

The work of location consisted of making a claim map as provided in NRS 517.040. The tie from the claim block to a fixed point is depicted on the location map included with this filing.

Dated: September 22, 2014

Kinross Gold U.S.A., Inc.

By: H. H. Tonking  
H. H. Tonking, as Agent for Locator

DOC # 0228320

11/18/2014

08:20 AM

Official Record

Recording requested By  
KINROSS GOLD USA

Eureka County - NV

Mike Rebaleati - Recorder

Fee: \$22.50

Page 1 of 1

RPTT:

Recorded By: LH

Book- 574 Page- 0082



0228320

DOC # 0228321

11/18/2014

08:20 AM

**Official Record**

Recording requested By  
KINROSS GOLD USA

Eureka County - NV

Mike Rebaleati - Recorder

Fee: \$22.50

Page 1 of 1

RPTT:

Recorded By: LH

Book- 574 Page- 0083

Recorded at the request of and when recorded return to:  
Kinross Gold U.S.A., Inc.  
Attention: Land Department  
5075 South Syracuse St., 8<sup>th</sup> Floor  
Denver, CO 80237

The undersigned affirms this document contains no personal  
Information of any person



0228321

**CERTIFICATE OF LOCATION LODE MINING CLAIM**

**Kinross Gold U.S.A., Inc.** located the KB 83  
Lode Mining Claim in the following quarter section(s):

<u>1/4</u>	<u>Section</u>	<u>Township</u>	<u>Range</u>	<u>Meridian</u>
NE	10	20 NORTH	51 EAST	MDB&M
SE	10	20 NORTH	51 EAST	MDB&M

In Eureka County, Nevada, on the 4<sup>th</sup> day of September, 2014.

**RECORDER'S STAMP**

Name and mailing address of locator is: Kinross Gold U.S.A., Inc.  
5075 South Syracuse St., 8<sup>th</sup> Floor  
Denver, CO 80237

The Claim is approximately 1500 feet long and 600 feet wide, such that 1490 feet are claimed in a North direction and 10 feet in a South direction from the point of discovery (monument of location), at which the Notice of Location was posted, together with 300 feet on each side of the monument of location and center line of the Claim. The general course of the lode or vein is from the North to the South direction.

The number, location and markings on each corner monument are as follows:

	<u>Location</u>	<u>Markings</u>	<u>Description</u>
No. 1:	Northwest Corner	N.W. Corner KB 83	2" x 2" x 4' wood post
No. 2:	Northeast Corner	N.E. Corner KB 83	2" x 2" x 4' wood post
No. 3:	Southeast Corner	S.E. Corner KB 83	2" x 2" x 4' wood post
No. 4:	Southwest Corner	S.W. Corner KB 83	2" x 2" x 4' wood post

As erected on the ground, each corner monument is marked as described above by scribed metal tags.

The work of location consisted of making a claim map as provided in NRS 517.040. The tie from the claim block to a fixed point is depicted on the location map included with this filing.

Dated: September 22, 2014

Kinross Gold U.S.A., Inc.

By:

H. H. Tonking, as Agent for Locator

Recorded at the request of and when recorded return to:  
Kinross Gold U.S.A., Inc.  
Attention: Land Department  
5075 South Syracuse St., 8<sup>th</sup> Floor  
Denver, CO 80237

The undersigned affirms this document contains no personal  
Information of any person

### CERTIFICATE OF LOCATION LODE MINING CLAIM

Kinross Gold U.S.A., Inc. located the KB 84  
Lode Mining Claim in the following quarter sections(s):

<u>1/4</u>	<u>Section</u>	<u>Township</u>	<u>Range</u>	<u>Meridian</u>
<u>SE</u>	<u>10</u>	<u>20 NORTH</u>	<u>51 EAST</u>	<u>MDB&amp;M</u>
<u>NE</u>	<u>15</u>	<u>20 NORTH</u>	<u>51 EAST</u>	<u>MDB&amp;M</u>

In Eureka County, Nevada, on the 4<sup>th</sup> day of September, 2014.

### RECORDER'S STAMP

Name and mailing address of locator is: Kinross Gold U.S.A., Inc.  
5075 South Syracuse St., 8<sup>th</sup> Floor  
Denver, CO 80237

The Claim is approximately 1500 feet long and 600 feet wide, such that 10 feet are claimed in a North direction and 1490 feet in a South direction from the point of discovery (monument of location), at which the Notice of Location was posted, together with 300 feet on each side of the monument of location and center line of the Claim. The general course of the lode or vein is from the North to the South direction.

The number, location and markings on each corner monument are as follows:

	<u>Location</u>	<u>Markings</u>	<u>Description</u>
No. 1:	Northwest Corner	N.W. Corner KB 84	2" x 2" x 4' wood post
No. 2:	Northeast Corner	N.E. Corner KB 84	2" x 2" x 4' wood post
No. 3:	Southeast Corner	S.E. Corner KB 84	2" x 2" x 4' wood post
No. 4:	Southwest Corner	S.W. Corner KB 84	2" x 2" x 4' wood post

As erected on the ground, each corner monument is marked as described above by scribed metal tags.

The work of location consisted of making a claim map as provided in NRS 517.040. The tie from the claim block to a fixed point is depicted on the location map included with this filing.

Dated: September 22, 2014

Kinross Gold U.S.A., Inc.

By:   
H. H. Tonking, as Agent for Locator

DOC # 0228322

11/18/2014

06:20 AM

Official Record

Recording requested By  
KINROSS GOLD USA

Eureka County - NV

Mike Rebaleati - Recorder

Fee: \$22.50

Page 1 of 1

RPTT:

Recorded By: LH

Book- 574 Page- 0084



0228322

DOC # 0228323

11/18/2014

08:20 AM

Recorded at the request of and when recorded return to:  
Kinross Gold U.S.A., Inc.  
Attention: Land Department  
5075 South Syracuse St., 8<sup>th</sup> Floor  
Denver, CO 80237

**Official Record**

Recording requested By  
KINROSS GOLD USA

Eureka County - NV  
Mike Rebaleati - Recorder

Fee: \$22.50

Page 1 of 1

RPTT:

Recorded By: LH

Book- 574 Page- 0085

The undersigned affirms this document contains no personal  
Information of any person

**CERTIFICATE OF LOCATION LODE MINING CLAIM**

Kinross Gold U.S.A., Inc. located the KB 85  
Lode Mining Claim in the following quarter sections(s):

<u>1/4</u>	<u>Section</u>	<u>Township</u>	<u>Range</u>	<u>Meridian</u>
SE	10	20 NORTH	51 EAST	MDB&M
SW	11	20 NORTH	51 EAST	MDB&M
NW	11	20 NORTH	51 EAST	MDB&M
NE	10	20 NORTH	51 EAST	MDB&M

In Eureka County, Nevada, on the 4<sup>th</sup> day of September, 2014.

**RECORDER'S STAMP**

Name and mailing address of locator is: Kinross Gold U.S.A., Inc.  
5075 South Syracuse St., 8<sup>th</sup> Floor  
Denver, CO 80237

The Claim is approximately 1500 feet long and 600 feet wide, such that 1490 feet are claimed in a North direction and 10 feet in a South direction from the point of discovery (monument of location), at which the Notice of Location was posted, together with 300 feet on each side of the monument of location and center line of the Claim. The general course of the lode or vein is from the North to the South direction.

The number, location and markings on each corner monument are as follows:

	<u>Location</u>	<u>Markings</u>	<u>Description</u>
No. 1:	Northwest Corner	N.W. Corner KB 85	2" x 2" x 4' wood post
No. 2:	Northeast Corner	N.E. Corner KB 85	2" x 2" x 4' wood post
No. 3:	Southeast Corner	S.E. Corner KB 85	2" x 2" x 4' wood post
No. 4:	Southwest Corner	S.W. Corner KB 85	2" x 2" x 4' wood post

As erected on the ground, each corner monument is marked as described above by scribed metal tags.

The work of location consisted of making a claim map as provided in NRS 517.040. The tie from the claim block to a fixed point is depicted on the location map included with this filing.

Dated: September 22, 2014

Kinross Gold U.S.A., Inc.

By:

H. H. Finking, as Agent for Locator



DOC # 0228324

11/18/2014

08:20 AM

Official Record

Recording requested By  
KINROSS GOLD USA

Eureka County - NV

Mike Rebaleati - Recorder

Fee: \$22.50

Page 1 of 1

RPTT:

Recorded By: LH

Book- 574 Page- 0086

Recorded at the request of and when recorded return to:  
Kinross Gold U.S.A., Inc.  
Attention: Land Department  
5075 South Syracuse St., 8<sup>th</sup> Floor  
Denver, CO 80237

The undersigned affirms this document contains no personal  
Information of any person



# **CERTIFICATE OF LOCATION LODE MINING CLAIM**

Kinross Gold U.S.A., Inc. located the KB 86  
Lode Mining Claim in the following quarter sections(s):

<u>1/4</u>	<u>Section</u>	<u>Township</u>	<u>Range</u>	<u>Meridian</u>
SE	10	20 NORTH	51 EAST	MDB&M
SW	11	20 NORTH	51 EAST	MDB&M
NE	15	20 NORTH	51 EAST	MDB&M
NW	14	20 NORTH	51 EAST	MDB&M

In Eureka County, Nevada, on the 4<sup>th</sup> day of September, 2014.

## **RECORDER'S STAMP**

Name and mailing address of locator is: Kinross Gold U.S.A., Inc.  
5075 South Syracuse St., 8<sup>th</sup> Floor  
Denver, CO 80237

The Claim is approximately 1500 feet long and 600 feet wide, such that 10 feet are claimed in a North direction and 1490 feet in a South direction from the point of discovery (monument of location), at which the Notice of Location was posted, together with 300 feet on each side of the monument of location and center line of the Claim. The general course of the lode or vein is from the North to the South direction.

The number, location and markings on each corner monument are as follows:

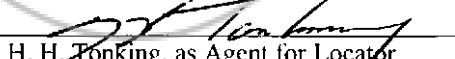
<u>Location</u>	<u>Markings</u>	<u>Description</u>
No. 1: Northwest Corner	N.W. Corner KB 86	2" x 2" x 4' wood post
No. 2: Northeast Corner	N.E. Corner KB 86	2" x 2" x 4' wood post
No. 3: Southeast Corner	S.E. Corner KB 86	2" x 2" x 4' wood post
No. 4: Southwest Corner	S.W. Corner KB 86	2" x 2" x 4' wood post

As erected on the ground, each corner monument is marked as described above by scribed metal tags.

The work of location consisted of making a claim map as provided in NRS 517.040. The tie from the claim block to a fixed point is depicted on the location map included with this filing.

Dated: September 22, 2014

Kinross Gold U.S.A., Inc.

By:   
H. H. Tonking, as Agent for Locator

DOC # 0228325

11/18/2014

08:20 AM

Official Record

Recording requested By  
KINROSS GOLD USA

Eureka County - NV

Mike Rebaleati - Recorder

Fee: \$22.50

Page 1 of 1

RPTT:

Recorded By: LH

Book- 574 Page- 0087

Recorded at the request of and when recorded return to:  
Kinross Gold U.S.A., Inc.  
Attention: Land Department  
5075 South Syracuse St., 8<sup>th</sup> Floor  
Denver, CO 80237

The undersigned affirms this document contains no personal  
Information of any person

**CERTIFICATE OF LOCATION LODE MINING CLAIM**

**Kinross Gold U.S.A., Inc.** located the KB 87  
Lode Mining Claim in the following quarter sections(s):

<u>1/4</u>	<u>Section</u>	<u>Township</u>	<u>Range</u>	<u>Meridian</u>
NW	11	20 NORTH	51 EAST	MDB&M
SW	11	20 NORTH	51 EAST	MDB&M

In Eureka County, Nevada, on the 4<sup>th</sup> day of September, 2014.

**RECORDER'S STAMP**

Name and mailing address of locator is: Kinross Gold U.S.A., Inc.  
5075 South Syracuse St., 8<sup>th</sup> Floor  
Denver, CO 80237

The Claim is approximately 1500 feet long and 600 feet wide, such that 1490 feet are claimed in a North direction and 10 feet in a South direction from the point of discovery (monument of location), at which the Notice of Location was posted, together with 300 feet on each side of the monument of location and center line of the Claim. The general course of the lode or vein is from the North to the South direction.

The number, location and markings on each corner monument are as follows:

	<u>Location</u>	<u>Markings</u>	<u>Description</u>
No. 1:	Northwest Corner	N.W. Corner KB 87	2" x 2" x 4' wood post
No. 2:	Northeast Corner	N.E. Corner KB 87	2" x 2" x 4' wood post
No. 3:	Southeast Corner	S.E. Corner KB 87	2" x 2" x 4' wood post
No. 4:	Southwest Corner	S.W. Corner KB 87	2" x 2" x 4' wood post

As erected on the ground, each corner monument is marked as described above by scribed metal tags.

The work of location consisted of making a claim map as provided in NRS 517.040. The tie from the claim block to a fixed point is depicted on the location map included with this filing.

Dated: September 22, 2014

Kinross Gold U.S.A., Inc.

By: \_\_\_\_\_

H. H. Tonking, as Agent for Locator

DOC # 0228326

11/18/2014

08:20 AM

**Official Record**  
Recording requested By  
KINROSS GOLD USA

Eureka County - NV  
Mike Rebaleati - Recorder

Fee: \$22.50

Page 1 of 1

RPTT:

Recorded By: LH

Book- 574 Page- 0088

Recorded at the request of and when recorded return to:  
Kinross Gold U.S.A., Inc.  
Attention: Land Department  
5075 South Syracuse St., 8<sup>th</sup> Floor  
Denver, CO 80237

The undersigned affirms this document contains no personal  
Information of any person

**CERTIFICATE OF LOCATION LODE MINING CLAIM**

Kinross Gold U.S.A., Inc. located the KB 88  
Lode Mining Claim in the following quarter sections(s):

<u>1/4</u>	<u>Section</u>	<u>Township</u>	<u>Range</u>	<u>Meridian</u>
<u>SW</u>	<u>11</u>	<u>20 NORTH</u>	<u>51 EAST</u>	<u>MDB&amp;M</u>
<u>NW</u>	<u>14</u>	<u>20 NORTH</u>	<u>51 EAST</u>	<u>MDB&amp;M</u>

In Eureka County, Nevada, on the 4<sup>th</sup> day of September, 2014.

**RECORDER'S STAMP**

Name and mailing address of locator is: Kinross Gold U.S.A., Inc.  
5075 South Syracuse St., 8<sup>th</sup> Floor  
Denver, CO 80237

The Claim is approximately 1500 feet long and 600 feet wide, such that 10 feet are claimed in a North direction and 1490 feet in a South direction from the point of discovery (monument of location), at which the Notice of Location was posted, together with 300 feet on each side of the monument of location and center line of the Claim. The general course of the lode or vein is from the North to the South direction.

The number, location and markings on each corner monument are as follows:

	<u>Location</u>	<u>Markings</u>	<u>Description</u>
No. 1:	Northwest Corner	N.W. Corner KB 88	2" x 2" x 4' wood post
No. 2:	Northeast Corner	N.E. Corner KB 88	2" x 2" x 4' wood post
No. 3:	Southeast Corner	S.E. Corner KB 88	2" x 2" x 4' wood post
No. 4:	Southwest Corner	S.W. Corner KB 88	2" x 2" x 4' wood post

As erected on the ground, each corner monument is marked as described above by scribed metal tags.

The work of location consisted of making a claim map as provided in NRS 517.040. The tie from the claim block to a fixed point is depicted on the location map included with this filing.

Dated: September 22, 2014

Kinross Gold U.S.A., Inc.

By: [Signature]  
H. H. Tenking, as Agent for Locator



DOC # 0228327

11/18/2014

08:20 AM

**Official Record**Recording requested By  
KINROSS GOLD USA

Eureka County - NV

Mike Rebaleati - Recorder

Fee: \$22.50

Page 1 of 1

RPTT:

Recorded By: LH

Book- 574 Page- 0089

Recorded at the request of and when recorded return to:  
Kinross Gold U.S.A., Inc.  
Attention: Land Department  
5075 South Syracuse St., 8<sup>th</sup> Floor  
Denver, CO 80237

The undersigned affirms this document contains no personal  
Information of any person



0228327

**CERTIFICATE OF LOCATION LODE MINING CLAIM**

**Kinross Gold U.S.A., Inc.** located the KB 89  
Lode Mining Claim in the following quarter sections(s):

<u>1/4</u>	<u>Section</u>	<u>Township</u>	<u>Range</u>	<u>Meridian</u>
NW	11	20 NORTH	51 EAST	MDB&M
SW	11	20 NORTH	51 EAST	MDB&M

In Eureka County, Nevada, on the 4<sup>th</sup> day of September, 2014.

**RECORDER'S STAMP**

Name and mailing address of locator is: Kinross Gold U.S.A., Inc.  
5075 South Syracuse St., 8<sup>th</sup> Floor  
Denver, CO 80237

The Claim is approximately 1500 feet long and 600 feet wide, such that 1490 feet are claimed in a North direction and 10 feet in a South direction from the point of discovery (monument of location), at which the Notice of Location was posted, together with 300 feet on each side of the monument of location and center line of the Claim. The general course of the lode or vein is from the North to the South direction.

The number, location and markings on each corner monument are as follows:

	<u>Location</u>	<u>Markings</u>	<u>Description</u>
No. 1:	Northwest Corner	N.W. Corner KB 89	2" x 2" x 4' wood post
No. 2:	Northeast Corner	N.E. Corner KB 89	2" x 2" x 4' wood post
No. 3:	Southeast Corner	S.E. Corner KB 89	2" x 2" x 4' wood post
No. 4:	Southwest Corner	S.W. Corner KB 89	2" x 2" x 4' wood post

As erected on the ground, each corner monument is marked as described above by scribed metal tags.

The work of location consisted of making a claim map as provided in NRS 517.040. The tie from the claim block to a fixed point is depicted on the location map included with this filing.

Dated: September 22, 2014

Kinross Gold U.S.A., Inc.

By: 

H. H. Tonking, as Agent for Locator

DOC # 0228328

11/18/2014

06:20 AM

**Official Record**

Recording requested By  
KINROSS GOLD USA

Eureka County - NV

Mike Rebaleati - Recorder

Fee: \$22.50

Page 1 of 1

RPTT:

Recorded By: LH

Book- 574 Page- 0090

Recorded at the request of and when recorded return to:  
Kinross Gold U.S.A., Inc.  
Attention: Land Department  
5075 South Syracuse St., 8<sup>th</sup> Floor  
Denver, CO 80237

The undersigned affirms this document contains no personal  
Information of any person

**CERTIFICATE OF LOCATION LODE MINING CLAIM**

Kinross Gold U.S.A., Inc. located the KB 90  
Lode Mining Claim in the following quarter sections(s):

<u>1/4</u>	<u>Section</u>	<u>Township</u>	<u>Range</u>	<u>Meridian</u>
<u>SW</u>	<u>11</u>	<u>20 NORTH</u>	<u>51 EAST</u>	<u>MDB&amp;M</u>
<u>NW</u>	<u>14</u>	<u>20 NORTH</u>	<u>51 EAST</u>	<u>MDB&amp;M</u>

In Eureka County, Nevada, on the 4<sup>th</sup> day of September, 2014.

**RECORDER'S STAMP**

Name and mailing address of locator is: Kinross Gold U.S.A., Inc.  
5075 South Syracuse St., 8<sup>th</sup> Floor  
Denver, CO 80237

The Claim is approximately 1500 feet long and 600 feet wide, such that 10 feet are claimed in a North direction and 1490 feet in a South direction from the point of discovery (monument of location), at which the Notice of Location was posted, together with 300 feet on each side of the monument of location and center line of the Claim. The general course of the lode or vein is from the North to the South direction.

The number, location and markings on each corner monument are as follows:

<u>Location</u>	<u>Markings</u>	<u>Description</u>
No. 1: Northwest Corner	N.W. Corner KB 90	2" x 2" x 4' wood post
No. 2: Northeast Corner	N.E. Corner KB 90	2" x 2" x 4' wood post
No. 3: Southeast Corner	S.E. Corner KB 90	2" x 2" x 4' wood post
No. 4: Southwest Corner	S.W. Corner KB 90	2" x 2" x 4' wood post

As erected on the ground, each corner monument is marked as described above by scribed metal tags.

The work of location consisted of making a claim map as provided in NRS 517.040. The tie from the claim block to a fixed point is depicted on the location map included with this filing.

Dated: September 22, 2014

Kinross Gold U.S.A., Inc.

By: H. H. Tonking  
H. H. Tonking, as Agent for Locator

DOC # 0228329

11/18/2014

08:20 AM

Official Record

Recording requested By  
KINROSS GOLD USA

Eureka County - NV

Mike Rebaleati - Recorder

Fee: \$22.50

Page 1 of 1

RPT1

Recorded By: LH

Book- 574 Page- 0091

Recorded at the request of and when recorded return to:  
Kinross Gold U.S.A., Inc.  
Attention: Land Department  
5075 South Syracuse St., 8<sup>th</sup> Floor  
Denver, CO 80237

The undersigned affirms this document contains no personal  
Information of any person

### CERTIFICATE OF LOCATION LODE MINING CLAIM

Kinross Gold U.S.A., Inc. located the KB 91  
Lode Mining Claim in the following quarter sections(s):

<u>1/4</u>	<u>Section</u>	<u>Township</u>	<u>Range</u>	<u>Meridian</u>
NW	11	20 NORTH	51 EAST	MDB&M
SW	11	20 NORTH	51 EAST	MDB&M

In Eureka County, Nevada, on the 4<sup>th</sup> day of September, 2014.

RECORDER'S STAMP

Name and mailing address of locator is: Kinross Gold U.S.A., Inc.  
5075 South Syracuse St., 8<sup>th</sup> Floor  
Denver, CO 80237

The Claim is approximately 1500 feet long and 600 feet wide, such that 1490 feet are claimed in a North direction and 10 feet in a South direction from the point of discovery (monument of location), at which the Notice of Location was posted, together with 300 feet on each side of the monument of location and center line of the Claim. The general course of the lode or vein is from the North to the South direction.

The number, location and markings on each corner monument are as follows:

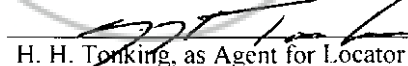
	<u>Location</u>	<u>Markings</u>	<u>Description</u>
No. 1:	Northwest Corner	N.W. Corner KB 91	2" x 2" x 4' wood post
No. 2:	Northeast Corner	N.E. Corner KB 91	2" x 2" x 4' wood post
No. 3:	Southeast Corner	S.E. Corner KB 91	2" x 2" x 4' wood post
No. 4:	Southwest Corner	S.W. Corner KB 91	2" x 2" x 4' wood post

As erected on the ground, each corner monument is marked as described above by scribed metal tags.

The work of location consisted of making a claim map as provided in NRS 517.040. The tie from the claim block to a fixed point is depicted on the location map included with this filing.

Dated: September 22, 2014

Kinross Gold U.S.A., Inc.

By:   
H. H. Tonking, as Agent for Locator



0228329

DOC # 0228330

11/18/2014

08:20 AM

Recorded at the request of and when recorded return to:  
 Kinross Gold U.S.A., Inc.  
 Attention: Land Department  
 5075 South Syracuse St., 8<sup>th</sup> Floor  
 Denver, CO 80237

**Official Record**

Recording requested By  
 KINROSS GOLD USA

Eureka County - NV

Mike Rebaleati - Recorder

Fee: \$22.50

Page 1 of 1

RPTT:

Recorded By: LH

Book- 574 Page- 0092

The undersigned affirms this document contains no personal  
 Information of any person

**CERTIFICATE OF LOCATION LODE MINING CLAIM**

Kinross Gold U.S.A., Inc. located the KB 92  
 Lode Mining Claim in the following quarter sections(s):

<u>1/4</u>	<u>Section</u>	<u>Township</u>	<u>Range</u>	<u>Meridian</u>
SW	11	20 NORTH	51 EAST	MDB&M
NW	14	20 NORTH	51 EAST	MDB&M

In Eureka County, Nevada, on the 4<sup>th</sup> day of September, 2014.

**RECORDER'S STAMP**

Name and mailing address of locator is: Kinross Gold U.S.A., Inc.  
 5075 South Syracuse St., 8<sup>th</sup> Floor  
 Denver, CO 80237

The Claim is approximately 1500 feet long and 600 feet wide, such that 10 feet are claimed in a North direction and 1490 feet in a South direction from the point of discovery (monument of location), at which the Notice of Location was posted, together with 300 feet on each side of the monument of location and center line of the Claim. The general course of the lode or vein is from the North to the South direction.

The number, location and markings on each corner monument are as follows:

	<u>Location</u>	<u>Markings</u>	<u>Description</u>
No. 1:	Northwest Corner	N.W. Corner KB 92	2" x 2" x 4' wood post
No. 2:	Northeast Corner	N.E. Corner KB 92	2" x 2" x 4' wood post
No. 3:	Southeast Corner	S.E. Corner KB 92	2" x 2" x 4' wood post
No. 4:	Southwest Corner	S.W. Corner KB 92	2" x 2" x 4' wood post

As erected on the ground, each corner monument is marked as described above by scribed metal tags.

The work of location consisted of making a claim map as provided in NRS 517.040. The tie from the claim block to a fixed point is depicted on the location map included with this filing.

Dated: September 22, 2014

Kinross Gold U.S.A., Inc.

By: 

H. H. Tonking, as Agent for Locator

DOC # 0228331

11/18/2014

08:20 AM

**Official Record**Recording requested By  
KINROSS GOLD USA

Eureka County - NV

Mike Rebaleati - Recorder

Fee: \$22.50

Page 1 of 1

RPTT:

Recorded By: LH

Book- 574 Page- 0093

Recorded at the request of and when recorded return to:  
Kinross Gold U.S.A., Inc.  
Attention: Land Department  
5075 South Syracuse St., 8<sup>th</sup> Floor  
Denver, CO 80237

The undersigned affirms this document contains no personal  
Information of any person

**CERTIFICATE OF LOCATION LODE MINING CLAIM**

Kinross Gold U.S.A., Inc. located the KB 93  
Lode Mining Claim in the following quarter sections(s):

<u>1/4</u>	<u>Section</u>	<u>Township</u>	<u>Range</u>	<u>Meridian</u>
SW	11	20 NORTH	51 EAST	MDB&M
SE	11	20 NORTH	51 EAST	MDB&M
NW	11	20 NORTH	51 EAST	MDB&M
NE	11	20 NORTH	51 EAST	MDB&M

In Eureka County, Nevada, on the 4<sup>th</sup> day of September, 2014.

**RECORDER'S STAMP**

Name and mailing address of locator is: Kinross Gold U.S.A., Inc.  
5075 South Syracuse St., 8<sup>th</sup> Floor  
Denver, CO 80237

The Claim is approximately 1500 feet long and 600 feet wide, such that 1490 feet are claimed in a North direction and 10 feet in a South direction from the point of discovery (monument of location), at which the Notice of Location was posted, together with 300 feet on each side of the monument of location and center line of the Claim. The general course of the lode or vein is from the North to the South direction.

The number, location and markings on each corner monument are as follows:


<u>Location</u>	<u>Markings</u>	<u>Description</u>
No. 1: Northwest Corner	N.W. Corner KB 93	2" x 2" x 4' wood post
No. 2: Northeast Corner	N.E. Corner KB 93	2" x 2" x 4' wood post
No. 3: Southeast Corner	S.E. Corner KB 93	2" x 2" x 4' wood post
No. 4: Southwest Corner	S.W. Corner KB 93	2" x 2" x 4' wood post

As erected on the ground, each corner monument is marked as described above by scribed metal tags.

The work of location consisted of making a claim map as provided in NRS 517.040. The tie from the claim block to a fixed point is depicted on the location map included with this filing.

Dated: September 22, 2014

Kinross Gold U.S.A., Inc.

By:   
H. H. Tonking, as Agent for Locator



DOC # 0228332

11/16/2014

08:20 AM

Official Record

Recording requested By  
KINROSS GOLD USA

Eureka County - NV

Mike Rebaleati - Recorder

Fee: \$22.50

Page 1 of 1

RPTT:

Recorded By: LH

Book- 574 Page- 0094

Recorded at the request of and when recorded return to:  
Kinross Gold U.S.A., Inc.  
Attention: Land Department  
5075 South Syracuse St., 8<sup>th</sup> Floor  
Denver, CO 80237

The undersigned affirms this document contains no personal  
Information of any person

### CERTIFICATE OF LOCATION LODE MINING CLAIM

Kinross Gold U.S.A., Inc. located the KB 94  
Lode Mining Claim in the following quarter sections(s):

<u>1/4</u>	<u>Section</u>	<u>Township</u>	<u>Range</u>	<u>Meridian</u>
SW	11	20 NORTH	51 EAST	MDB&M
SE	11	20 NORTH	51 EAST	MDB&M
NW	14	20 NORTH	51 EAST	MDB&M
NE	14	20 NORTH	51 EAST	MDB&M

In Eureka County, Nevada, on the 4<sup>th</sup> day of September, 2014.

### RECORDER'S STAMP

Name and mailing address of locator is: Kinross Gold U.S.A., Inc.  
5075 South Syracuse St., 8<sup>th</sup> Floor  
Denver, CO 80237

The Claim is approximately 1500 feet long and 600 feet wide, such that 10 feet are claimed in a North direction and 1490 feet in a South direction from the point of discovery (monument of location), at which the Notice of Location was posted, together with 300 feet on each side of the monument of location and center line of the Claim. The general course of the lode or vein is from the North to the South direction.

The number, location and markings on each corner monument are as follows:

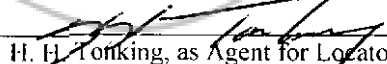
	<u>Location</u>	<u>Markings</u>	<u>Description</u>
No. 1:	Northwest Corner	N.W. Corner KB 94	2" x 2" x 4' wood post
No. 2:	Northeast Corner	N.E. Corner KB 94	2" x 2" x 4' wood post
No. 3:	Southeast Corner	S.E. Corner KB 94	2" x 2" x 4' wood post
No. 4:	Southwest Corner	S.W. Corner KB 94	2" x 2" x 4' wood post

As erected on the ground, each corner monument is marked as described above by scribed metal tags.

The work of location consisted of making a claim map as provided in NRS 517.040. The tie from the claim block to a fixed point is depicted on the location map included with this filing.

Dated: September 22, 2014

Kinross Gold U.S.A., Inc.

By:   
H. H. Torfking, as Agent for Locator

DOC # 0228333

11/18/2014

08:20 AM

**Official Record**Recording requested By  
KINROSS GOLD USAEureka County - NV  
Mike Rebaleati - Recorder

Fee: \$22.50

Page 1 of 1

RPTT:

Recorded By: LH

Book- 574 Page- 0095

Recorded at the request of and when recorded return to:  
Kinross Gold U.S.A., Inc.  
Attention: Land Department  
5075 South Syracuse St., 8<sup>th</sup> Floor  
Denver, CO 80237

The undersigned affirms this document contains no personal  
information of any person



0228333

**CERTIFICATE OF LOCATION LODE MINING CLAIM**

**Kinross Gold U.S.A., Inc.** located the KB 95  
Lode Mining Claim in the following quarter sections(s):

<u>1/4</u>	<u>Section</u>	<u>Township</u>	<u>Range</u>	<u>Meridian</u>
NE	11	20 NORTH	51 EAST	MDB&M
SE	11	20 NORTH	51 EAST	MDB&M

In Eureka County, Nevada, on the 4<sup>th</sup> day of September, 2014.

**RECORDER'S STAMP**

Name and mailing address of locator is: Kinross Gold U.S.A., Inc.  
5075 South Syracuse St., 8<sup>th</sup> Floor  
Denver, CO 80237

The Claim is approximately 1500 feet long and 600 feet wide, such that 1490 feet are claimed in a North direction and 10 feet in a South direction from the point of discovery (monument of location), at which the Notice of Location was posted, together with 300 feet on each side of the monument of location and center line of the Claim. The general course of the lode or vein is from the North to the South direction.

The number, location and markings on each corner monument are as follows:


	<u>Location</u>	<u>Markings</u>	<u>Description</u>
No. 1:	Northwest Corner	N.W. Corner KB 95	2" x 2" x 4' wood post
No. 2:	Northeast Corner	N.E. Corner KB 95	2" x 2" x 4' wood post
No. 3:	Southeast Corner	S.E. Corner KB 95	2" x 2" x 4' wood post
No. 4:	Southwest Corner	S.W. Corner KB 95	2" x 2" x 4' wood post

As erected on the ground, each corner monument is marked as described above by scribed metal tags.

The work of location consisted of making a claim map as provided in NRS 517.040. The tie from the claim block to a fixed point is depicted on the location map included with this filing.

Dated: September 22, 2014

Kinross Gold U.S.A., Inc.

By:   
H. H. Tonking, as Agent for Locator

DOC # 0228334

11/18/2014

08:20 AM

Official Record  
Recording requested By  
KINROSS GOLD USAEureka County - NV  
Mike Rebaleati - Recorder

Fee: \$22.50

RPTT:

Book- 574 Page- 0096

Page 1 of 1  
Recorded By: LH

0228334

Recorded at the request of and when recorded return to:  
Kinross Gold U.S.A., Inc.  
Attention: Land Department  
5075 South Syracuse St., 8<sup>th</sup> Floor  
Denver, CO 80237

The undersigned affirms this document contains no personal  
Information of any person

**CERTIFICATE OF LOCATION LODE MINING CLAIM**

Kinross Gold U.S.A., Inc. located the KB 96  
Lode Mining Claim in the following quarter sections(s):

<u>1/4</u>	<u>Section</u>	<u>Township</u>	<u>Range</u>	<u>Meridian</u>
SE	11	20 NORTH	51 EAST	MDB&M
NE	14	20 NORTH	51 EAST	MDB&M

In Eureka County, Nevada, on the 4<sup>th</sup> day of September, 2014.

**RECORDER'S STAMP**

Name and mailing address of locator is: Kinross Gold U.S.A., Inc.  
5075 South Syracuse St., 8<sup>th</sup> Floor  
Denver, CO 80237

The Claim is approximately 1500 feet long and 600 feet wide, such that 10 feet are claimed in a North direction and 1490 feet in a South direction from the point of discovery (monument of location), at which the Notice of Location was posted, together with 300 feet on each side of the monument of location and center line of the Claim. The general course of the lode or vein is from the North to the South direction.

The number, location and markings on each corner monument are as follows:

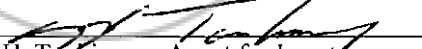
	<u>Location</u>	<u>Markings</u>	<u>Description</u>
No. 1:	Northwest Corner	N.W. Corner KB 96	2" x 2" x 4' wood post
No. 2:	Northeast Corner	N.E. Corner KB 96	2" x 2" x 4' wood post
No. 3:	Southeast Corner	S.E. Corner KB 96	2" x 2" x 4' wood post
No. 4:	Southwest Corner	S.W. Corner KB 96	2" x 2" x 4' wood post

As erected on the ground, each corner monument is marked as described above by scribed metal tags.

The work of location consisted of making a claim map as provided in NRS 517.040. The tie from the claim block to a fixed point is depicted on the location map included with this filing.

Dated: September 22, 2014

Kinross Gold U.S.A., Inc.

By:   
H. H. Tonking, as Agent for Locator



Recorded at the request of and when recorded return to:  
Kinross Gold U.S.A., Inc.  
Attention: Land Department  
5075 South Syracuse St., 8<sup>th</sup> Floor  
Denver, CO 80237

The undersigned affirms this document contains no personal  
Information of any person

**CERTIFICATE OF LOCATION LODE MINING CLAIM**

**Kinross Gold U.S.A., Inc.** located the KB 97  
Lode Mining Claim in the following quarter sections(s):

<u>1/4</u>	<u>Section</u>	<u>Township</u>	<u>Range</u>	<u>Meridian</u>
NE	11	20 NORTH	51 EAST	MDB&M
SE	11	20 NORTH	51 EAST	MDB&M

In Eureka County, Nevada, on the 4<sup>th</sup> day of September, 2014.

**DOC # 0228335**

11/18/2014

08:20 AM

**Official Record**

Recording requested By  
KINROSS GOLD USA

**Eureka County - NV**

**Mike Rebaleati - Recorder**

Fee: \$22.50

Page 1 of 1

RPTT:

Recorded By: LH

Book- 574 Page- 0097



**RECORDER'S STAMP**

Name and mailing address of locator is: Kinross Gold U.S.A., Inc.  
5075 South Syracuse St., 8<sup>th</sup> Floor  
Denver, CO 80237

The Claim is approximately 1500 feet long and 600 feet wide, such that 1490 feet are claimed in a North direction and 10 feet in a South direction from the point of discovery (monument of location), at which the Notice of Location was posted, together with 300 feet on each side of the monument of location and center line of the Claim. The general course of the lode or vein is from the North to the South direction.

The number, location and markings on each corner monument are as follows:

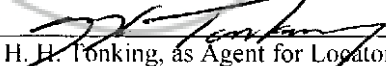
	<u>Location</u>	<u>Markings</u>	<u>Description</u>
No. 1:	Northwest Corner	N.W. Corner KB 97	2" x 2" x 4' wood post
No. 2:	Northeast Corner	N.E. Corner KB 97	2" x 2" x 4' wood post
No. 3:	Southeast Corner	S.E. Corner KB 97	2" x 2" x 4' wood post
No. 4:	Southwest Corner	S.W. Corner KB 97	2" x 2" x 4' wood post

As erected on the ground, each corner monument is marked as described above by scribed metal tags.

The work of location consisted of making a claim map as provided in NRS 517.040. The tie from the claim block to a fixed point is depicted on the location map included with this filing.

Dated: September 22, 2014

Kinross Gold U.S.A., Inc.

By:   
H. H. Tonking, as Agent for Locator

DOC # 0228336

11/18/2014

08:20 AM

**Official Record**Recording requested By  
KINROSS GOLD USA

Eureka County - NV

Mike Rebaleati - Recorder

Fee: \$22.50

Page 1 of 1

RPTT:

Recorded By: LH

Book- 574 Page- 0098

Recorded at the request of and when recorded return to:  
Kinross Gold U.S.A., Inc.  
Attention: Land Department  
5075 South Syracuse St., 8<sup>th</sup> Floor  
Denver, CO 80237

The undersigned affirms this document contains no personal  
Information of any person



0228336

**CERTIFICATE OF LOCATION LODE MINING CLAIM**

Kinross Gold U.S.A., Inc. located the KB 98  
Lode Mining Claim in the following quarter sections(s):

<u>1/4</u>	<u>Section</u>	<u>Township</u>	<u>Range</u>	<u>Meridian</u>
SE	11	20 NORTH	51 EAST	MDB&M
NE	14	20 NORTH	51 EAST	MDB&M

In Eureka County, Nevada, on the 4<sup>th</sup> day of September, 2014.

**RECORDER'S STAMP**

Name and mailing address of locator is: Kinross Gold U.S.A., Inc.  
5075 South Syracuse St., 8<sup>th</sup> Floor  
Denver, CO 80237

The Claim is approximately 1500 feet long and 600 feet wide, such that 10 feet are claimed in a North direction and 1490 feet in a South direction from the point of discovery (monument of location), at which the Notice of Location was posted, together with 300 feet on each side of the monument of location and center line of the Claim. The general course of the lode or vein is from the North to the South direction.

The number, location and markings on each corner monument are as follows:

	<u>Location</u>	<u>Markings</u>	<u>Description</u>
No. 1:	Northwest Corner	N.W. Corner KB 98	2" x 2" x 4' wood post
No. 2:	Northeast Corner	N.E. Corner KB 98	2" x 2" x 4' wood post
No. 3:	Southeast Corner	S.E. Corner KB 98	2" x 2" x 4' wood post
No. 4:	Southwest Corner	S.W. Corner KB 98	2" x 2" x 4' wood post

As erected on the ground, each corner monument is marked as described above by scribed metal tags.

The work of location consisted of making a claim map as provided in NRS 517.040. The tie from the claim block to a fixed point is depicted on the location map included with this filing.

Dated: September 22, 2014

Kinross Gold U.S.A., Inc.

By: 

H. H. Ponking, as Agent for Locator

Recorded at the request of and when recorded return to:  
Kinross Gold U.S.A., Inc.  
Attention: Land Department  
5075 South Syracuse St., 8<sup>th</sup> Floor  
Denver, CO 80237

The undersigned affirms this document contains no personal  
Information of any person

**DOC # 0228337**

11/18/2014

08:20 AM

**Official Record**

Recording requested By  
KINROSS GOLD USA

**Eureka County - NV**

**Mike Rebaleati - Recorder**

Fee: \$22.50

Page 1 of 1

RPT1:

Recorded By: LH

Book- 574 Page- 0099

**CERTIFICATE OF LOCATION LODE MINING CLAIM**

**Kinross Gold U.S.A., Inc.** located the KB 99  
Lode Mining Claim in the following quarter sections(s):

<u>1/4</u>	<u>Section</u>	<u>Township</u>	<u>Range</u>	<u>Meridian</u>
NE	11	20 NORTH	51 EAST	MDB&M
SE	11	20 NORTH	51 EAST	MDB&M

In Eureka County, Nevada, on the 4<sup>th</sup> day of September, 2014.

**RECORDER'S STAMP**

Name and mailing address of locator is: Kinross Gold U.S.A., Inc.  
5075 South Syracuse St., 8<sup>th</sup> Floor  
Denver, CO 80237

The Claim is approximately 1500 feet long and 600 feet wide, such that 1490 feet are claimed in a North direction and 10 feet in a South direction from the point of discovery (monument of location), at which the Notice of Location was posted, together with 300 feet on each side of the monument of location and center line of the Claim. The general course of the lode or vein is from the North to the South direction.

The number, location and markings on each corner monument are as follows:

	<u>Location</u>	<u>Markings</u>	<u>Description</u>
No. 1:	Northwest Corner	N.W. Corner KB 99	2" x 2" x 4' wood post
No. 2:	Northeast Corner	N.E. Corner KB 99	2" x 2" x 4' wood post
No. 3:	Southeast Corner	S.E. Corner KB 99	2" x 2" x 4' wood post
No. 4:	Southwest Corner	S.W. Corner KB 99	2" x 2" x 4' wood post

As erected on the ground, each corner monument is marked as described above by scribed metal tags.

The work of location consisted of making a claim map as provided in NRS 517.040. The tie from the claim block to a fixed point is depicted on the location map included with this filing.

Dated: September 22, 2014

Kinross Gold U.S.A., Inc.

By: H. H. Tonking  
H. H. Tonking, as Agent for Locator



DOC # 0228338

11/18/2014

08:20 AM

**Official Record**

Recording requested By  
KINROSS GOLD USA

Eureka County - NV

Mike Rebaleati - Recorder

Fee: \$22.50

Page 1 of 1

RPTT:

Recorded By: LH

Book- 574 Page- 0108

Recorded at the request of and when recorded return to:  
Kinross Gold U.S.A., Inc.  
Attention: Land Department  
5075 South Syracuse St., 8<sup>th</sup> Floor  
Denver, CO 80237

The undersigned affirms this document contains no personal  
Information of any person

**CERTIFICATE OF LOCATION LODE MINING CLAIM**

Kinross Gold U.S.A., Inc. located the KB 100  
Lode Mining Claim in the following quarter sections(s):

<u>1/4</u>	<u>Section</u>	<u>Township</u>	<u>Range</u>	<u>Meridian</u>
SE	11	20 NORTH	51 EAST	MDB&M
NE	14	20 NORTH	51 EAST	MDB&M

In Eureka County, Nevada, on the 4<sup>th</sup> day of September, 2014.

**RECORDER'S STAMP**

Name and mailing address of locator is: Kinross Gold U.S.A., Inc.  
5075 South Syracuse St., 8<sup>th</sup> Floor  
Denver, CO 80237

The Claim is approximately 1500 feet long and 600 feet wide, such that 10 feet are claimed in a North direction and 1490 feet in a South direction from the point of discovery (monument of location), at which the Notice of Location was posted, together with 300 feet on each side of the monument of location and center line of the Claim. The general course of the lode or vein is from the North to the South direction.

The number, location and markings on each corner monument are as follows:

	<u>Location</u>	<u>Markings</u>	<u>Description</u>
No. 1:	Northwest Corner	N.W. Corner KB 100	2" x 2" x 4' wood post
No. 2:	Northeast Corner	N.E. Corner KB 100	2" x 2" x 4' wood post
No. 3:	Southeast Corner	S.E. Corner KB 100	2" x 2" x 4' wood post
No. 4:	Southwest Corner	S.W. Corner KB 100	2" x 2" x 4' wood post

As erected on the ground, each corner monument is marked as described above by scribed metal tags.

The work of location consisted of making a claim map as provided in NRS 517.040. The tic from the claim block to a fixed point is depicted on the location map included with this filing.

Dated: September 22, 2014

Kinross Gold U.S.A., Inc.

By: H. H. Tonking  
H. H. Tonking, as Agent for Locator

DOC # 0228339

11/18/2014

08:20 AM

**Official Record**Recording requested By  
KINROSS GOLD USA

Eureka County - NV

Mike Rebaleati - Recorder

Fee: \$22.50

Page 1 of 1

RPTT:

Recorded By: LH

Book- 574 Page- 0101

Recorded at the request of and when recorded return to:  
Kinross Gold U.S.A., Inc.  
Attention: Land Department  
5075 South Syracuse St., 8<sup>th</sup> Floor  
Denver, CO 80237

The undersigned affirms this document contains no personal  
Information of any person



0228339

**CERTIFICATE OF LOCATION LODE MINING CLAIM**

**Kinross Gold U.S.A., Inc.** located the KB 101  
Lode Mining Claim in the following quarter sections(s):

<u>1/4</u>	<u>Section</u>	<u>Township</u>	<u>Range</u>	<u>Meridian</u>
NE	11	20 NORTH	51 EAST	MDB&M
SE	11	20 NORTH	51 EAST	MDB&M

In Eureka County, Nevada, on the 4<sup>th</sup> day of September, 2014.

**RECORDER'S STAMP**

Name and mailing address of locator is: Kinross Gold U.S.A., Inc.  
5075 South Syracuse St., 8<sup>th</sup> Floor  
Denver, CO 80237

The Claim is approximately 1500 feet long and 600 feet wide, such that 1490 feet are claimed in a North direction and 10 feet in a South direction from the point of discovery (monument of location), at which the Notice of Location was posted, together with 300 feet on each side of the monument of location and center line of the Claim. The general course of the lode or vein is from the North to the South direction.

The number, location and markings on each corner monument are as follows:

	<u>Location</u>	<u>Markings</u>	<u>Description</u>
No. 1:	Northwest Corner	N.W. Corner KB 101	2" x 2" x 4' wood post
No. 2:	Northeast Corner	N.E. Corner KB 101	2" x 2" x 4' wood post
No. 3:	Southeast Corner	S.E. Corner KB 101	2" x 2" x 4' wood post
No. 4:	Southwest Corner	S.W. Corner KB 101	2" x 2" x 4' wood post

As erected on the ground, each corner monument is marked as described above by scribed metal tags.

The work of location consisted of making a claim map as provided in NRS 517.040. The tie from the claim block to a fixed point is depicted on the location map included with this filing.

Dated: September 22, 2014

Kinross Gold U.S.A., Inc.

By:

H. H. Tonking, as Agent for Locator

Recorded at the request of and when recorded return to:  
Kinross Gold U.S.A., Inc.  
Attention: Land Department  
5075 South Syracuse St., 8<sup>th</sup> Floor  
Denver, CO 80237

The undersigned affirms this document contains no personal  
Information of any person

### CERTIFICATE OF LOCATION LODE MINING CLAIM

**Kinross Gold U.S.A., Inc.** located the KB 102  
Lode Mining Claim in the following quarter sections(s):

<u>1/4</u>	<u>Section</u>	<u>Township</u>	<u>Range</u>	<u>Meridian</u>
SE	11	20 NORTH	51 EAST	MDB&M
NE	14	20 NORTH	51 EAST	MDB&M

In Eureka County, Nevada, on the 4<sup>th</sup> day of September, 2014.

### RECORDER'S STAMP

Name and mailing address of locator is: Kinross Gold U.S.A., Inc.  
5075 South Syracuse St., 8<sup>th</sup> Floor  
Denver, CO 80237

The Claim is approximately 1500 feet long and 600 feet wide, such that 10 feet are claimed in a North direction and 1490 feet in a South direction from the point of discovery (monument of location), at which the Notice of Location was posted, together with 300 feet on each side of the monument of location and center line of the Claim. The general course of the lode or vein is from the North to the South direction.

The number, location and markings on each corner monument are as follows:

<u>Location</u>	<u>Markings</u>	<u>Description</u>
No. 1: Northwest Corner	N.W. Corner KB 102	2" x 2" x 4' wood post
No. 2: Northeast Corner	N.E. Corner KB 102	2" x 2" x 4' wood post
No. 3: Southeast Corner	S.E. Corner KB 102	2" x 2" x 4' wood post
No. 4: Southwest Corner	S.W. Corner KB 102	2" x 2" x 4' wood post

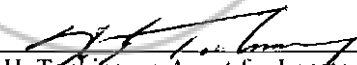
As erected on the ground, each corner monument is marked as described above by scribed metal tags.

The work of location consisted of making a claim map as provided in NRS 517.040. The tie from the claim block to a fixed point is depicted on the location map included with this filing.

Dated: September 22, 2014

Kinross Gold U.S.A., Inc.

By:

  
H. H. Tonking, as Agent for Locator

DOC # 0228340

11/18/2014

08:20 AM

Official Record  
Recording requested By  
KINROSS GOLD USA

Eureka County - NV

Mike Rebaleati - Recorder

Fee: \$22.50

Page 1 of 1

RPTT:

Recorded By: LH

Book- 574 Page- 0102



0228340

**DOC # 0228341**

11/18/2014

08:20 AM

**Official Record**Recording requested By  
KINROSS GOLD USA

Eureka County - NV

Mike Rebaleati - Recorder

Fee: \$22.50

Page 1 of 1

RPTT:

Recorded By: LH

Book- 574 Page- 0103

Recorded at the request of and when recorded return to:  
Kinross Gold U.S.A., Inc.  
Attention: Land Department  
5075 South Syracuse St., 8<sup>th</sup> Floor  
Denver, CO 80237

The undersigned affirms this document contains no personal  
Information of any person



0228341

**CERTIFICATE OF LOCATION LODE MINING CLAIM**

Kinross Gold U.S.A., Inc. located the KB 103  
Lode Mining Claim in the following quarter sections(s):

<u>1/4</u>	<u>Section</u>	<u>Township</u>	<u>Range</u>	<u>Meridian</u>
NE	11	20 NORTH	51 EAST	MDB&M
NW	12	20 NORTH	51 EAST	MDB&M
SW	12	20 NORTH	51 EAST	MDB&M
SE	11	20 NORTH	51 EAST	MDB&M

In Eureka County, Nevada, on the 4<sup>th</sup> day of September, 2014.

**RECORDER'S STAMP**

Name and mailing address of locator is: Kinross Gold U.S.A., Inc.  
5075 South Syracuse St., 8<sup>th</sup> Floor  
Denver, CO 80237

The Claim is approximately 1500 feet long and 600 feet wide, such that 1490 feet are claimed in a North direction and 10 feet in a South direction from the point of discovery (monument of location), at which the Notice of Location was posted, together with 300 feet on each side of the monument of location and center line of the Claim. The general course of the lode or vein is from the North to the South direction.

The number, location and markings on each corner monument are as follows:

	<u>Location</u>	<u>Markings</u>	<u>Description</u>
No. 1:	Northwest Corner	N.W. Corner KB 103	2" x 2" x 4' wood post
No. 2:	Northeast Corner	N.E. Corner KB 103	2" x 2" x 4' wood post
No. 3:	Southeast Corner	S.E. Corner KB 103	2" x 2" x 4' wood post
No. 4:	Southwest Corner	S.W. Corner KB 103	2" x 2" x 4' wood post

As erected on the ground, each corner monument is marked as described above by scribed metal tags.

The work of location consisted of making a claim map as provided in NRS 517.040. The tie from the claim block to a fixed point is depicted on the location map included with this filing.

Dated: September 22, 2014

Kinross Gold U.S.A., Inc.

By: H. H. Tonking  
H. H. Tonking, as Agent for Locator

DOC # 0228342

11/18/2014

08:20 AM

**Official Record**Recording requested By  
KINROSS GOLD USA

Eureka County - NV

Mike Rebaleati - Recorder

Fee: \$22.50

Page 1 of 1

RPTT:

Recorded By: LH

Book- 574 Page- 0104

Recorded at the request of and when recorded return to:  
Kinross Gold U.S.A., Inc.  
Attention: Land Department  
5075 South Syracuse St., 8<sup>th</sup> Floor  
Denver, CO 80237

The undersigned affirms this document contains no personal  
Information of any person



0228342

**CERTIFICATE OF LOCATION LODE MINING CLAIM**

Kinross Gold U.S.A., Inc. located the KB 104  
Lode Mining Claim in the following quarter sections(s):

<u>1/4</u>	<u>Section</u>	<u>Township</u>	<u>Range</u>	<u>Meridian</u>
SE	11	20 NORTH	51 EAST	MDB&M
SW	12	20 NORTH	51 EAST	MDB&M
NE	14	20 NORTH	51 EAST	MDB&M
NW	13	20 NORTH	51 EAST	MDB&M

In Eureka County, Nevada, on the 4<sup>th</sup> day of September, 2014.

**RECORDER'S STAMP**

Name and mailing address of locator is: Kinross Gold U.S.A., Inc.  
5075 South Syracuse St., 8<sup>th</sup> Floor  
Denver, CO 80237

The Claim is approximately 1500 feet long and 600 feet wide, such that 10 feet are claimed in a North direction and 1490 feet in a South direction from the point of discovery (monument of location), at which the Notice of Location was posted, together with 300 feet on each side of the monument of location and center line of the Claim. The general course of the lode or vein is from the North to the South direction.

The number, location and markings on each corner monument are as follows:

	<u>Location</u>	<u>Markings</u>	<u>Description</u>
No. 1:	Northwest Corner	N.W. Corner KB 104	2" x 2" x 4' wood post
No. 2:	Northeast Corner	N.E. Corner KB 104	2" x 2" x 4' wood post
No. 3:	Southeast Corner	S.E. Corner KB 104	2" x 2" x 4' wood post
No. 4:	Southwest Corner	S.W. Corner KB 104	2" x 2" x 4' wood post

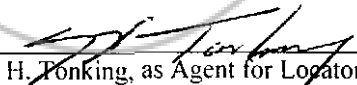
As erected on the ground, each corner monument is marked as described above by scribed metal tags.

The work of location consisted of making a claim map as provided in NRS 517.040. The tie from the claim block to a fixed point is depicted on the location map included with this filing.

Dated: September 22, 2014

Kinross Gold U.S.A., Inc.

By:

  
H. H. Tonking, as Agent for Locator



DOC # 0228343

11/18/2014

08:20 AM

**Official Record**Recording requested By  
KINROSS GOLD USA

Eureka County - NV

Mike Rebaleati - Recorder

Fee: \$22.50

Page 1 of 1

RPTT:

Recorded By: LH

Book- 574 Page- 0105

Recorded at the request of and when recorded return to:  
Kinross Gold U.S.A., Inc.  
Attention: Land Department  
5075 South Syracuse St., 8<sup>th</sup> Floor  
Denver, CO 80237

The undersigned affirms this document contains no personal  
Information of any person



0228343

**CERTIFICATE OF LOCATION LODE MINING CLAIM**

Kinross Gold U.S.A., Inc. located the KB 105  
Lode Mining Claim in the following quarter sections(s):

<u>1/4</u>	<u>Section</u>	<u>Township</u>	<u>Range</u>	<u>Meridian</u>
NW	12	20 NORTH	51 EAST	MDB&M
SW	12	20 NORTH	51 EAST	MDB&M

In Eureka County, Nevada, on the 4<sup>th</sup> day of September, 2014.

**RECORDER'S STAMP**

Name and mailing address of locator is: Kinross Gold U.S.A., Inc.  
5075 South Syracuse St., 8<sup>th</sup> Floor  
Denver, CO 80237

The Claim is approximately 1500 feet long and 600 feet wide, such that 1490 feet are claimed in a North direction and 10 feet in a South direction from the point of discovery (monument of location), at which the Notice of Location was posted, together with 300 feet on each side of the monument of location and center line of the Claim. The general course of the lode or vein is from the North to the South direction.

The number, location and markings on each corner monument are as follows:

	<u>Location</u>	<u>Markings</u>	<u>Description</u>
No. 1:	Northwest Corner	N.W. Corner KB 105	2" x 2" x 4' wood post
No. 2:	Northeast Corner	N.E. Corner KB 105	2" x 2" x 4' wood post
No. 3:	Southeast Corner	S.E. Corner KB 105	2" x 2" x 4' wood post
No. 4:	Southwest Corner	S.W. Corner KB 105	2" x 2" x 4' wood post

As erected on the ground, each corner monument is marked as described above by scribed metal tags.

The work of location consisted of making a claim map as provided in NRS 517.040. The tie from the claim block to a fixed point is depicted on the location map included with this filing.

Dated: September 22, 2014

Kinross Gold U.S.A., Inc.

By: 

H. H. Tonking, as Agent for Locator

Recorded at the request of and when recorded return to:  
Kinross Gold U.S.A., Inc.  
Attention: Land Department  
5075 South Syracuse St., 8<sup>th</sup> Floor  
Denver, CO 80237

The undersigned affirms this document contains no personal  
Information of any person

### CERTIFICATE OF LOCATION LODE MINING CLAIM

Kinross Gold U.S.A., Inc. located the KB 106  
Lode Mining Claim in the following quarter sections(s):

<u>1/4</u>	<u>Section</u>	<u>Township</u>	<u>Range</u>	<u>Meridian</u>
SW	12	20 NORTH	51 EAST	MDB&M
NW	13	20 NORTH	51 EAST	MDB&M

In Eureka County, Nevada, on the 4<sup>th</sup> day of September, 2014.

RECORDER'S STAMP

Name and mailing address of locator is: Kinross Gold U.S.A., Inc.  
5075 South Syracuse St., 8<sup>th</sup> Floor  
Denver, CO 80237

The Claim is approximately 1500 feet long and 600 feet wide, such that 10 feet are claimed in a North direction and 1490 feet in a South direction from the point of discovery (monument of location), at which the Notice of Location was posted, together with 300 feet on each side of the monument of location and center line of the Claim. The general course of the lode or vein is from the North to the South direction.

The number, location and markings on each corner monument are as follows:

	<u>Location</u>	<u>Markings</u>	<u>Description</u>
No. 1:	Northwest Corner	N.W. Corner KB 106	2" x 2" x 4' wood post
No. 2:	Northeast Corner	N.E. Corner KB 106	2" x 2" x 4' wood post
No. 3:	Southeast Corner	S.E. Corner KB 106	2" x 2" x 4' wood post
No. 4:	Southwest Corner	S.W. Corner KB 106	2" x 2" x 4' wood post

As erected on the ground, each corner monument is marked as described above by scribed metal tags.

The work of location consisted of making a claim map as provided in NRS 517.040. The tie from the claim block to a fixed point is depicted on the location map included with this filing.

Dated: September 22, 2014

Kinross Gold U.S.A., Inc.

By:

H. H. Tonking, as Agent for Locator

DOC # 0228344

11/18/2014

08:20 AM

Official Record

Recording requested By  
KINROSS GOLD USA

Eureka County - NV

Mike Rebaleati - Recorder

Fee: \$22.50

Page 1 of 1

RPTT:

Recorded By: LH

Book- 574 Page- 0106



0228344

DOC # 0228345

11/18/2014

08:20 AM

Official Record

Recording requested By  
KINROSS GOLD USA

Eureka County - NV

Mike Rebaleati - Recorder

Fee: \$22.50

Page 1 of 1

RPTT:

Recorded By: LH

Book- 574 Page- 0107

Recorded at the request of and when recorded return to:  
Kinross Gold U.S.A., Inc.  
Attention: Land Department  
5075 South Syracuse St., 8<sup>th</sup> Floor  
Denver, CO 80237

The undersigned affirms this document contains no personal  
Information of any person



### CERTIFICATE OF LOCATION LODE MINING CLAIM

Kinross Gold U.S.A., Inc. located the KB 107  
Lode Mining Claim in the following quarter sections(s):

<u>1/4</u>	<u>Section</u>	<u>Township</u>	<u>Range</u>	<u>Meridian</u>
NW	12	20 NORTH	51 EAST	MDB&M
SW	12	20 NORTH	51 EAST	MDB&M

In Eureka County, Nevada, on the 4<sup>th</sup> day of September, 2014.

### RECORDER'S STAMP

Name and mailing address of locator is: Kinross Gold U.S.A., Inc.  
5075 South Syracuse St., 8<sup>th</sup> Floor  
Denver, CO 80237

The Claim is approximately 1500 feet long and 600 feet wide, such that 1490 feet are claimed in a North direction and 10 feet in a South direction from the point of discovery (monument of location), at which the Notice of Location was posted, together with 300 feet on each side of the monument of location and center line of the Claim. The general course of the lode or vein is from the North to the South direction.

The number, location and markings on each corner monument are as follows:


	<u>Location</u>	<u>Markings</u>	<u>Description</u>
No. 1:	Northwest Corner	N.W. Corner KB 107	2" x 2" x 4' wood post
No. 2:	Northeast Corner	N.E. Corner KB 107	2" x 2" x 4' wood post
No. 3:	Southeast Corner	S.E. Corner KB 107	2" x 2" x 4' wood post
No. 4:	Southwest Corner	S.W. Corner KB 107	2" x 2" x 4' wood post

As erected on the ground, each corner monument is marked as described above by scribed metal tags.

The work of location consisted of making a claim map as provided in NRS 517.040. The tie from the claim block to a fixed point is depicted on the location map included with this filing.

Dated: September 22, 2014

Kinross Gold U.S.A., Inc.

By:   
H. H. Tonking, as Agent for Locator

DOC # 0228346

11/18/2014

08:20 AM

**Official Record**

Recording requested By  
KINROSS GOLD USA

Eureka County - NV

Mike Rebaleati - Recorder

Fee: \$22.50

Page 1 of 1

RPT:

Recorded By: LH

Book- 574 Page- 0108

Recorded at the request of and when recorded return to:  
Kinross Gold U.S.A., Inc.  
Attention: Land Department  
5075 South Syracuse St., 8<sup>th</sup> Floor  
Denver, CO 80237

The undersigned affirms this document contains no personal  
Information of any person

**CERTIFICATE OF LOCATION LODE MINING CLAIM**

Kinross Gold U.S.A., Inc. located the KB 108  
Lode Mining Claim in the following quarter sections(s):

<u>1/4</u>	<u>Section</u>	<u>Township</u>	<u>Range</u>	<u>Meridian</u>
SW	12	20 NORTH	51 EAST	MDB&M
NW	13	20 NORTH	51 EAST	MDB&M

In Eureka County, Nevada, on the 4<sup>th</sup> day of September, 2014.

**RECORDER'S STAMP**

Name and mailing address of locator is: Kinross Gold U.S.A., Inc.  
5075 South Syracuse St., 8<sup>th</sup> Floor  
Denver, CO 80237

The Claim is approximately 1500 feet long and 600 feet wide, such that 10 feet are claimed in a North direction and 1490 feet in a South direction from the point of discovery (monument of location), at which the Notice of Location was posted, together with 300 feet on each side of the monument of location and center line of the Claim. The general course of the lode or vein is from the North to the South direction.

The number, location and markings on each corner monument are as follows:

	<u>Location</u>	<u>Markings</u>	<u>Description</u>
No. 1:	Northwest Corner	N.W. Corner KB 108	2" x 2" x 4' wood post
No. 2:	Northeast Corner	N.E. Corner KB 108	2" x 2" x 4' wood post
No. 3:	Southeast Corner	S.E. Corner KB 108	2" x 2" x 4' wood post
No. 4:	Southwest Corner	S.W. Corner KB 108	2" x 2" x 4' wood post

As erected on the ground, each corner monument is marked as described above by scribed metal tags.

The work of location consisted of making a claim map as provided in NRS 517.040. The tie from the claim block to a fixed point is depicted on the location map included with this filing.

Dated: September 22, 2014

Kinross Gold U.S.A., Inc.

By: H. H. Tonking  
H. H. Tonking, as Agent for Locator



0228346

**DOC # 0228347**

11/18/2014

08:20 AM

**Official Record**Recording requested By  
KINROSS GOLD USA

Eureka County - NV

Mike Rebaleati - Recorder

Fee: \$22.50

Page 1 of 1

RPTT:

Recorded By: LH

Book- 574 Page- 0109

Recorded at the request of and when recorded return to:  
Kinross Gold U.S.A., Inc.  
Attention: Land Department  
5075 South Syracuse St., 8<sup>th</sup> Floor  
Denver, CO 80237

The undersigned affirms this document contains no personal  
Information of any person

**CERTIFICATE OF LOCATION LODE MINING CLAIM**

Kinross Gold U.S.A., Inc. located the KB 109  
Lode Mining Claim in the following quarter sections(s):

<u>1/4</u>	<u>Section</u>	<u>Township</u>	<u>Range</u>	<u>Meridian</u>
NW	12	20 NORTH	51 EAST	MDB&M
SW	12	20 NORTH	51 EAST	MDB&M

In Eureka County, Nevada, on the 4<sup>th</sup> day of September, 2014.

**RECORDER'S STAMP**

Name and mailing address of locator is: Kinross Gold U.S.A., Inc.  
5075 South Syracuse St., 8<sup>th</sup> Floor  
Denver, CO 80237

The Claim is approximately 1500 feet long and 600 feet wide, such that 1490 feet are claimed in a North direction and 10 feet in a South direction from the point of discovery (monument of location), at which the Notice of Location was posted, together with 300 feet on each side of the monument of location and center line of the Claim. The general course of the lode or vein is from the North to the South direction.

The number, location and markings on each corner monument are as follows:

	<u>Location</u>	<u>Markings</u>	<u>Description</u>
No. 1:	Northwest Corner	N.W. Corner KB 109	2" x 2" x 4' wood post
No. 2:	Northeast Corner	N.E. Corner KB 109	2" x 2" x 4' wood post
No. 3:	Southeast Corner	S.E. Corner KB 109	2" x 2" x 4' wood post
No. 4:	Southwest Corner	S.W. Corner KB 109	2" x 2" x 4' wood post


As erected on the ground, each corner monument is marked as described above by scribed metal tags.

The work of location consisted of making a claim map as provided in NRS 517.040. The tie from the claim block to a fixed point is depicted on the location map included with this filing.

Dated: September 22, 2014

Kinross Gold U.S.A., Inc.

By:

  
H. H. Tonking, as Agent for Locator

Recorded at the request of and when recorded return to:  
Kinross Gold U.S.A., Inc.  
Attention: Land Department  
5075 South Syracuse St., 8<sup>th</sup> Floor  
Denver, CO 80237

The undersigned affirms this document contains no personal  
Information of any person

### CERTIFICATE OF LOCATION LODE MINING CLAIM

Kinross Gold U.S.A., Inc. located the KB 110  
Lode Mining Claim in the following quarter sections(s):

<u>1/4</u>	<u>Section</u>	<u>Township</u>	<u>Range</u>	<u>Meridian</u>
SW	12	20 NORTH	51 EAST	MDB&M
NW	13	20 NORTH	51 EAST	MDB&M

In Eureka County, Nevada, on the 4<sup>th</sup> day of September, 2014.

### RECORDER'S STAMP

Name and mailing address of locator is: Kinross Gold U.S.A., Inc.  
5075 South Syracuse St., 8<sup>th</sup> Floor  
Denver, CO 80237

The Claim is approximately 1500 feet long and 600 feet wide, such that 10 feet are claimed in a North direction and 1490 feet in a South direction from the point of discovery (monument of location), at which the Notice of Location was posted, together with 300 feet on each side of the monument of location and center line of the Claim. The general course of the lode or vein is from the North to the South direction.

The number, location and markings on each corner monument are as follows:

	<u>Location</u>	<u>Markings</u>	<u>Description</u>
No. 1:	Northwest Corner	N.W. Corner KB 110	2" x 2" x 4' wood post
No. 2:	Northeast Corner	N.E. Corner KB 110	2" x 2" x 4' wood post
No. 3:	Southeast Corner	S.E. Corner KB 110	2" x 2" x 4' wood post
No. 4:	Southwest Corner	S.W. Corner KB 110	2" x 2" x 4' wood post

As erected on the ground, each corner monument is marked as described above by scribed metal tags.

The work of location consisted of making a claim map as provided in NRS 517.040. The tie from the claim block to a fixed point is depicted on the location map included with this filing.

Dated: September 22, 2014

Kinross Gold U.S.A., Inc.

By: H. H. Tonking  
H. H. Tonking, as Agent for Locator

DOC # 0228348

11/18/2014

08:20 AM

Official Record  
Recording requested By  
KINROSS GOLD USA

Eureka County - NV

Mike Rebaleati - Recorder

Fee: \$22.50

Page 1 of 1

RPTT:

Recorded By: LH

Book- 574 Page- 0110



0228348

DOC # 0228349

11/18/2014

08:20 AM

**Official Record**

Recording requested By  
KINROSS GOLD USA

Eureka County - NV

Mike Rebaleati - Recorder

Fee: \$22.50

Page 1 of 1

RPTT:

Recorded By: LH

Book- 574 Page- 0111

Recorded at the request of and when recorded return to:  
Kinross Gold U.S.A., Inc.  
Attention: Land Department  
5075 South Syracuse St., 8<sup>th</sup> Floor  
Denver, CO 80237

The undersigned affirms this document contains no personal  
Information of any person

**CERTIFICATE OF LOCATION LODE MINING CLAIM**

Kinross Gold U.S.A., Inc. located the KB 111  
Lode Mining Claim in the following quarter sections(s):

<u>1/4</u>	<u>Section</u>	<u>Township</u>	<u>Range</u>	<u>Meridian</u>
NW	15	20 NORTH	51 EAST	MDB&M

In Eureka County, Nevada, on the 4<sup>th</sup> day of September, 2014.

**RECORDER'S STAMP**

Name and mailing address of locator is: Kinross Gold U.S.A., Inc.  
5075 South Syracuse St., 8<sup>th</sup> Floor  
Denver, CO 80237

The Claim is approximately 1500 feet long and 600 feet wide, such that 1490 feet are claimed in a North direction and 10 feet in a South direction from the point of discovery (monument of location), at which the Notice of Location was posted, together with 300 feet on each side of the monument of location and center line of the Claim. The general course of the lode or vein is from the North to the South direction.

The number, location and markings on each corner monument are as follows:

	<u>Location</u>	<u>Markings</u>	<u>Description</u>
No. 1:	Northwest Corner	N.W. Corner KB 111	2" x 2" x 4' wood post
No. 2:	Northeast Corner	N.E. Corner KB 111	2" x 2" x 4' wood post
No. 3:	Southeast Corner	S.E. Corner KB 111	2" x 2" x 4' wood post
No. 4:	Southwest Corner	S.W. Corner KB 111	2" x 2" x 4' wood post

As erected on the ground, each corner monument is marked as described above by scribed metal tags.

The work of location consisted of making a claim map as provided in NRS 517.040. The tie from the claim block to a fixed point is depicted on the location map included with this filing.

Dated: September 22, 2014

Kinross Gold U.S.A., Inc.

By: H. H. Tonking  
H. H. Tonking, as Agent for Locator

Recorded at the request of and when recorded return to:  
Kinross Gold U.S.A., Inc.  
Attention: Land Department  
5075 South Syracuse St., 8<sup>th</sup> Floor  
Denver, CO 80237

The undersigned affirms this document contains no personal  
Information of any person

### CERTIFICATE OF LOCATION LODE MINING CLAIM

Kinross Gold U.S.A., Inc. located the KB 112  
Lode Mining Claim in the following quarter sections(s):

<u>1/4</u>	<u>Section</u>	<u>Township</u>	<u>Range</u>	<u>Meridian</u>
NW	15	20 NORTH	51 EAST	MDB&M
SW	15	20 NORTH	51 EAST	MDB&M

In Eureka County, Nevada, on the 4<sup>th</sup> day of September, 2014.

### RECORDER'S STAMP

Name and mailing address of locator is: Kinross Gold U.S.A., Inc.  
5075 South Syracuse St., 8<sup>th</sup> Floor  
Denver, CO 80237

The Claim is approximately 1500 feet long and 600 feet wide, such that 10 feet are claimed in a North direction and 1490 feet in a South direction from the point of discovery (monument of location), at which the Notice of Location was posted, together with 300 feet on each side of the monument of location and center line of the Claim. The general course of the lode or vein is from the North to the South direction.

The number, location and markings on each corner monument are as follows:

	<u>Location</u>	<u>Markings</u>	<u>Description</u>
No. 1:	Northwest Corner	N.W. Corner KB 112	2" x 2" x 4' wood post
No. 2:	Northeast Corner	N.E. Corner KB 112	2" x 2" x 4' wood post
No. 3:	Southeast Corner	S.E. Corner KB 112	2" x 2" x 4' wood post
No. 4:	Southwest Corner	S.W. Corner KB 112	2" x 2" x 4' wood post

As erected on the ground, each corner monument is marked as described above by scribed metal tags.

The work of location consisted of making a claim map as provided in NRS 517.040. The tie from the claim block to a fixed point is depicted on the location map included with this filing.

Dated: September 22, 2014

Kinross Gold U.S.A., Inc.

By: H. H. Tonking  
H. H. Tonking, as Agent for Locator

DOC # 0228350

11/18/2014

08:20 AM

Official Record

Recording requested By  
KINROSS GOLD USA

Eureka County - NV  
Mike Rebaleati - Recorder

Fee: \$22.50

Page 1 of 1

RPTT:

Recorded By: LH

Book- 574 Page- 0112



0228350



DOC # 0228351

11/18/2014

08:20 AM

**Official Record**Recording requested By  
KINROSS GOLD USA

Eureka County - NV

Mike Rebaleati - Recorder

Fee: \$22.50

Page 1 of 1

RPTT:

Recorded By: LH

Book- 574 Page- 0113

Recorded at the request of and when recorded return to:  
Kinross Gold U.S.A., Inc.  
Attention: Land Department  
5075 South Syracuse St., 8<sup>th</sup> Floor  
Denver, CO 80237

The undersigned affirms this document contains no personal  
Information of any person



0228351

**CERTIFICATE OF LOCATION LODE MINING CLAIM**

Kinross Gold U.S.A., Inc. located the KB 113  
Lode Mining Claim in the following quarter sections(s):

<u>1/4</u>	<u>Section</u>	<u>Township</u>	<u>Range</u>	<u>Meridian</u>
NW	15	20 NORTH	51 EAST	MDB&M
NE	15	20 NORTH	51 EAST	MDB&M

In Eureka County, Nevada, on the 4<sup>th</sup> day of September, 2014.

**RECORDER'S STAMP**

Name and mailing address of locator is: Kinross Gold U.S.A., Inc.  
5075 South Syracuse St., 8<sup>th</sup> Floor  
Denver, CO 80237

The Claim is approximately 1500 feet long and 600 feet wide, such that 1490 feet are claimed in a North direction and 10 feet in a South direction from the point of discovery (monument of location), at which the Notice of Location was posted, together with 300 feet on each side of the monument of location and center line of the Claim. The general course of the lode or vein is from the North to the South direction.

The number, location and markings on each corner monument are as follows:


	<u>Location</u>	<u>Markings</u>	<u>Description</u>
No. 1:	Northwest Corner	N.W. Corner KB 113	2" x 2" x 4' wood post
No. 2:	Northeast Corner	N.E. Corner KB 113	2" x 2" x 4' wood post
No. 3:	Southeast Corner	S.E. Corner KB 113	2" x 2" x 4' wood post
No. 4:	Southwest Corner	S.W. Corner KB 113	2" x 2" x 4' wood post

As erected on the ground, each corner monument is marked as described above by scribed metal tags.

The work of location consisted of making a claim map as provided in NRS 517.040. The tie from the claim block to a fixed point is depicted on the location map included with this filing.

Dated: September 22, 2014

Kinross Gold U.S.A., Inc.

By:   
H. H. Tonking, as Agent for Locator

Recorded at the request of and when recorded return to:  
Kinross Gold U.S.A., Inc.  
Attention: Land Department  
5075 South Syracuse St., 8<sup>th</sup> Floor  
Denver, CO 80237

The undersigned affirms this document contains no personal  
Information of any person

### CERTIFICATE OF LOCATION LODE MINING CLAIM

Kinross Gold U.S.A., Inc. located the KB 114  
Lode Mining Claim in the following quarter sections(s):

<u>1/4</u>	<u>Section</u>	<u>Township</u>	<u>Range</u>	<u>Meridian</u>
NW	15	20 NORTH	51 EAST	MDB&M
SW	15	20 NORTH	51 EAST	MDB&M
SE	15	20 NORTH	51 EAST	MDB&M
NE	15	20 NORTH	51 EAST	MDB&M

In Eureka County, Nevada, on the 4<sup>th</sup> day of September, 2014.

### RECORDER'S STAMP

Name and mailing address of locator is: Kinross Gold U.S.A., Inc.  
5075 South Syracuse St., 8<sup>th</sup> Floor  
Denver, CO 80237

The Claim is approximately 1500 feet long and 600 feet wide, such that 10 feet are claimed in a North direction and 1490 feet in a South direction from the point of discovery (monument of location), at which the Notice of Location was posted, together with 300 feet on each side of the monument of location and center line of the Claim. The general course of the lode or vein is from the North to the South direction.

The number, location and markings on each corner monument are as follows:

<u>Location</u>	<u>Markings</u>	<u>Description</u>
No. 1: Northwest Corner	N.W. Corner KB 114	2" x 2" x 4' wood post
No. 2: Northeast Corner	N.E. Corner KB 114	2" x 2" x 4' wood post
No. 3: Southeast Corner	S.E. Corner KB 114	2" x 2" x 4' wood post
No. 4: Southwest Corner	S.W. Corner KB 114	2" x 2" x 4' wood post

As erected on the ground, each corner monument is marked as described above by scribed metal tags.

The work of location consisted of making a claim map as provided in NRS 517.040. The tie from the claim block to a fixed point is depicted on the location map included with this filing.

Dated: September 22, 2014

Kinross Gold U.S.A., Inc.

By: H. H. Tonking  
H. H. Tonking, as Agent for Locator

DOC # 0228352

11/18/2014

06:20 AM

Official Record

Recording requested By  
KINROSS GOLD USA

Eureka County - NV

Mike Rebaleati - Recorder

Fee: \$22.50

Page 1 of 1

RPTT:

Recorded By: LH

Book- 574 Page- 0114



0228352

Recorded at the request of and when recorded return to:  
Kinross Gold U.S.A., Inc.  
Attention: Land Department  
5075 South Syracuse St., 8<sup>th</sup> Floor  
Denver, CO 80237

The undersigned affirms this document contains no personal  
Information of any person

### CERTIFICATE OF LOCATION LODE MINING CLAIM

**Kinross Gold U.S.A., Inc.** located the KB 115  
Lode Mining Claim in the following quarter sections(s):

<u>1/4</u>	<u>Section</u>	<u>Township</u>	<u>Range</u>	<u>Meridian</u>
NE	15	20 NORTH	51 EAST	MDB&M
_____	_____	_____	_____	_____
_____	_____	_____	_____	_____
_____	_____	_____	_____	_____

In Eureka County, Nevada, on the 4<sup>th</sup> day of September, 2014.

**RECORDER'S STAMP**

Name and mailing address of locator is: Kinross Gold U.S.A., Inc.  
5075 South Syracuse St., 8<sup>th</sup> Floor  
Denver, CO 80237

The Claim is approximately 1500 feet long and 600 feet wide, such that 1490 feet are claimed in a North direction and 10 feet in a South direction from the point of discovery (monument of location), at which the Notice of Location was posted, together with 300 feet on each side of the monument of location and center line of the Claim. The general course of the lode or vein is from the North to the South direction.

The number, location and markings on each corner monument are as follows:

	<u>Location</u>	<u>Markings</u>	<u>Description</u>
No. 1:	Northwest Corner	N.W. Corner KB 115	2" x 2" x 4' wood post
No. 2:	Northeast Corner	N.E. Corner KB 115	2" x 2" x 4' wood post
No. 3:	Southeast Corner	S.E. Corner KB 115	2" x 2" x 4' wood post
No. 4:	Southwest Corner	S.W. Corner KB 115	2" x 2" x 4' wood post

As erected on the ground, each corner monument is marked as described above by scribed metal tags.

The work of location consisted of making a claim map as provided in NRS 517.040. The tie from the claim block to a fixed point is depicted on the location map included with this filing.

Dated: September 22, 2014

Kinross Gold U.S.A., Inc.

By: H. H. Ponking  
H. H. Ponking, as Agent for Locator

DOC # 0228353

11/18/2014

09:29 AM

Official Record  
Recording requested by  
KINROSS GOLD USA

Eureka County - NV  
Mike Rebaletti - Recorder  
Fee: \$22.50

RPT: Page 1 of 1  
Recorded By: LH  
Book- 574 Page- 0115



0228353

Recorded at the request of and when recorded return to:  
Kinross Gold U.S.A., Inc.  
Attention: Land Department  
5075 South Syracuse St., 8<sup>th</sup> Floor  
Denver, CO 80237

The undersigned affirms this document contains no personal  
Information of any person

**DOC # 0228354**

11/18/2014 08:20 AM  
**Official Record**  
Recording requested By  
KINROSS GOLD USA

**Eureka County - NV**  
**Mike Rebaleati - Recorder**

Fee: \$22.50 Page 1 of 1  
RPTT: Recorded By: LH  
Book- 574 Page- 0116



**CERTIFICATE OF LOCATION LODE MINING CLAIM**

**Kinross Gold U.S.A., Inc.** located the KB 116  
Lode Mining Claim in the following quarter sections(s):

<u>1/4</u>	<u>Section</u>	<u>Township</u>	<u>Range</u>	<u>Meridian</u>
NE	15	20 NORTH	51 EAST	MDB&M
SE	15	20 NORTH	51 EAST	MDB&M

In Eureka County, Nevada, on the 4<sup>th</sup> day of September, 2014.

**RECORDER'S STAMP**

Name and mailing address of locator is: **Kinross Gold U.S.A., Inc.**  
5075 South Syracuse St., 8<sup>th</sup> Floor  
Denver, CO 80237

The Claim is approximately 1500 feet long and 600 feet wide, such that 10 feet are claimed in a North direction and 1490 feet in a South direction from the point of discovery (monument of location), at which the Notice of Location was posted, together with 300 feet on each side of the monument of location and center line of the Claim. The general course of the lode or vein is from the North to the South direction.

The number, location and markings on each corner monument are as follows:

	<u>Location</u>	<u>Markings</u>	<u>Description</u>
No. 1:	Northwest Corner	N.W. Corner KB 116	2" x 2" x 4' wood post
No. 2:	Northeast Corner	N.E. Corner KB 116	2" x 2" x 4' wood post
No. 3:	Southeast Corner	S.E. Corner KB 116	2" x 2" x 4' wood post
No. 4:	Southwest Corner	S.W. Corner KB 116	2" x 2" x 4' wood post

As erected on the ground, each corner monument is marked as described above by scribed metal tags.

The work of location consisted of making a claim map as provided in NRS 517.040. The tie from the claim block to a fixed point is depicted on the location map included with this filing.

Dated: September 22, 2014

**Kinross Gold U.S.A., Inc.**

By: H. H. Tonking  
H. H. Tonking, as Agent for Locator

## Official Record

Recording requested By  
KINROSS GOLD USA

Eureka County - NV

Mike Rebaleati - Recorder

Fee \$22.50

Page 1 of 1

RPTT.

Recorded By: LH

Book- 574 Page- 0117

Recorded at the request of and when recorded return to:  
Kinross Gold U.S.A., Inc.  
Attention: Land Department  
5075 South Syracuse St., 8<sup>th</sup> Floor  
Denver, CO 80237

The undersigned affirms this document contains no personal  
information of any person



0228355

## CERTIFICATE OF LOCATION LODE MINING CLAIM

Kinross Gold U.S.A., Inc. located the KB 117  
Lode Mining Claim in the following quarter sections(s):

<u>1/4</u>	<u>Section</u>	<u>Township</u>	<u>Range</u>	<u>Meridian</u>
<u>NE</u>	<u>15</u>	<u>20 NORTH</u>	<u>51 EAST</u>	<u>MDB&amp;M</u>
<u>      </u>	<u>      </u>	<u>      </u>	<u>      </u>	<u>      </u>
<u>      </u>	<u>      </u>	<u>      </u>	<u>      </u>	<u>      </u>
<u>      </u>	<u>      </u>	<u>      </u>	<u>      </u>	<u>      </u>

In Eureka County, Nevada, on the 4<sup>th</sup> day of September, 2014.

## RECORDER'S STAMP

Name and mailing address of locator is: Kinross Gold U.S.A., Inc.  
5075 South Syracuse St., 8<sup>th</sup> Floor  
Denver, CO 80237

The Claim is approximately 1500 feet long and 600 feet wide, such that 1490 feet are claimed in a North direction and 10 feet in a South direction from the point of discovery (monument of location), at which the Notice of Location was posted, together with 300 feet on each side of the monument of location and center line of the Claim. The general course of the lode or vein is from the North to the South direction.

The number, location and markings on each corner monument are as follows:

	<u>Location</u>	<u>Markings</u>	<u>Description</u>
No. 1:	Northwest Corner	N.W. Corner KB 117	2" x 2" x 4' wood post
No. 2:	Northeast Corner	N.E. Corner KB 117	2" x 2" x 4' wood post
No. 3:	Southeast Corner	S.E. Corner KB 117	2" x 2" x 4' wood post
No. 4:	Southwest Corner	S.W. Corner KB 117	2" x 2" x 4' wood post

As erected on the ground, each corner monument is marked as described above by scribed metal tags.

The work of location consisted of making a claim map as provided in NRS 517.040. The tie from the claim block to a fixed point is depicted on the location map included with this filing.

Dated: September 22, 2014

Kinross Gold U.S.A., Inc.

By: H. H. Tonking  
H. H. Tonking, as Agent for Locator

DOC # 0228356

11/18/2014

08:20 AM

## Official Record

Recording requested By  
KINROSS GOLD USAEureka County - NV  
Mike Rebaleati - Recorder

Fee: \$22.50

Page 1 of 1

RPTT:

Recorded By: LH

Book- 574 Page- 0118



0228356

Recorded at the request of and when recorded return to:  
Kinross Gold U.S.A., Inc.  
Attention: Land Department  
5075 South Syracuse St., 8<sup>th</sup> Floor  
Denver, CO 80237

The undersigned affirms this document contains no personal  
Information of any person

## CERTIFICATE OF LOCATION LODE MINING CLAIM

Kinross Gold U.S.A., Inc. located the KB 118  
Lode Mining Claim in the following quarter sections(s):

<u>1/4</u>	<u>Section</u>	<u>Township</u>	<u>Range</u>	<u>Meridian</u>
NE	15	20 NORTH	51 EAST	MDB&M
SE	15	20 NORTH	51 EAST	MDB&M

In Eureka County, Nevada, on the 4<sup>th</sup> day of September, 2014.

## RECORDER'S STAMP

Name and mailing address of locator is: Kinross Gold U.S.A., Inc.  
5075 South Syracuse St., 8<sup>th</sup> Floor  
Denver, CO 80237

The Claim is approximately 1500 feet long and 600 feet wide, such that 10 feet are claimed in a North direction and 1490 feet in a South direction from the point of discovery (monument of location), at which the Notice of Location was posted, together with 300 feet on each side of the monument of location and center line of the Claim. The general course of the lode or vein is from the North to the South direction.

The number, location and markings on each corner monument are as follows:

	<u>Location</u>	<u>Markings</u>	<u>Description</u>
No. 1:	Northwest Corner	N.W. Corner KB 118	2" x 2" x 4' wood post
No. 2:	Northeast Corner	N.E. Corner KB 118	2" x 2" x 4' wood post
No. 3:	Southeast Corner	S.E. Corner KB 118	2" x 2" x 4' wood post
No. 4:	Southwest Corner	S.W. Corner KB 118	2" x 2" x 4' wood post

As erected on the ground, each corner monument is marked as described above by scribed metal tags.

The work of location consisted of making a claim map as provided in NRS 517.040. The tie from the claim block to a fixed point is depicted on the location map included with this filing.

Dated: September 22, 2014

Kinross Gold U.S.A., Inc.

By: H. H. Tonking  
H. H. Tonking, as Agent for Locator

DOC # 0228357

11/18/2014

08:20 AM

Official Record  
Recording requested By  
KINROSS GOLD USAEureka County - NV  
Mike Rebaleati - Recorder

Fee: \$22.50

RPTT:

Book- 574 Page-

Page 1 of 1  
Recorded By: LH  
0119

Recorded at the request of and when recorded return to:  
Kinross Gold U.S.A., Inc.  
Attention: Land Department  
5075 South Syracuse St., 8<sup>th</sup> Floor  
Denver, CO 80237

The undersigned affirms this document contains no personal  
Information of any person



### CERTIFICATE OF LOCATION LODE MINING CLAIM

Kinross Gold U.S.A., Inc. located the KB 119  
Lode Mining Claim in the following quarter sections(s):

<u>1/4</u>	<u>Section</u>	<u>Township</u>	<u>Range</u>	<u>Meridian</u>
<u>NE</u>	<u>15</u>	<u>20 NORTH</u>	<u>51 EAST</u>	<u>MDB&amp;M</u>
<u> </u>	<u> </u>	<u> </u>	<u> </u>	<u> </u>
<u> </u>	<u> </u>	<u> </u>	<u> </u>	<u> </u>
<u> </u>	<u> </u>	<u> </u>	<u> </u>	<u> </u>

In Eureka County, Nevada, on the 4<sup>th</sup> day of September, 2014.

### RECORDER'S STAMP

Name and mailing address of locator is: Kinross Gold U.S.A., Inc.  
5075 South Syracuse St., 8<sup>th</sup> Floor  
Denver, CO 80237

The Claim is approximately 1500 feet long and 600 feet wide, such that 1490 feet are claimed in a North direction and 10 feet in a South direction from the point of discovery (monument of location), at which the Notice of Location was posted, together with 300 feet on each side of the monument of location and center line of the Claim. The general course of the lode or vein is from the North to the South direction.

The number, location and markings on each corner monument are as follows:

<u>Location</u>	<u>Markings</u>	<u>Description</u>
No. 1: Northwest Corner	N.W. Corner KB 119	2" x 2" x 4' wood post
No. 2: Northeast Corner	N.E. Corner KB 119	2" x 2" x 4' wood post
No. 3: Southeast Corner	S.E. Corner KB 119	2" x 2" x 4' wood post
No. 4: Southwest Corner	S.W. Corner KB 119	2" x 2" x 4' wood post

As erected on the ground, each corner monument is marked as described above by scribed metal tags.

The work of location consisted of making a claim map as provided in NRS 517.040. The tie from the claim block to a fixed point is depicted on the location map included with this filing.

Dated: September 22, 2014

Kinross Gold U.S.A., Inc.

By: H. H. Ponking  
H. H. Ponking, as Agent for Locator

Recorded at the request of and when recorded return to:  
Kinross Gold U.S.A., Inc.  
Attention: Land Department  
5075 South Syracuse St., 8<sup>th</sup> Floor  
Denver, CO 80237

The undersigned affirms this document contains no personal  
Information of any person

### CERTIFICATE OF LOCATION LODE MINING CLAIM

Kinross Gold U.S.A., Inc. located the KB 120  
Lode Mining Claim in the following quarter sections(s):

<u>1/4</u>	<u>Section</u>	<u>Township</u>	<u>Range</u>	<u>Meridian</u>
NE	15	20 NORTH	51 EAST	MDB&M
SE	15	20 NORTH	51 EAST	MDB&M

In Eureka County, Nevada, on the 4<sup>th</sup> day of September, 2014.

### RECORDER'S STAMP

Name and mailing address of locator is: Kinross Gold U.S.A., Inc.  
5075 South Syracuse St., 8<sup>th</sup> Floor  
Denver, CO 80237

The Claim is approximately 1500 feet long and 600 feet wide, such that 10 feet are claimed in a North direction and 1490 feet in a South direction from the point of discovery (monument of location), at which the Notice of Location was posted, together with 300 feet on each side of the monument of location and center line of the Claim. The general course of the lode or vein is from the North to the South direction.

The number, location and markings on each corner monument are as follows:

	<u>Location</u>	<u>Markings</u>	<u>Description</u>
No. 1:	Northwest Corner	N.W. Corner KB 120	2" x 2" x 4' wood post
No. 2:	Northeast Corner	N.E. Corner KB 120	2" x 2" x 4' wood post
No. 3:	Southeast Corner	S.E. Corner KB 120	2" x 2" x 4' wood post
No. 4:	Southwest Corner	S.W. Corner KB 120	2" x 2" x 4' wood post

As erected on the ground, each corner monument is marked as described above by scribed metal tags.

The work of location consisted of making a claim map as provided in NRS 517.040. The tie from the claim block to a fixed point is depicted on the location map included with this filing.

Dated: September 22, 2014

Kinross Gold U.S.A., Inc.

By: [Signature]  
H. H. Tenking, as Agent for Locator





DOC # 0228359

11/18/2014

08:20 AM

**Official Record**

Recording requested By  
KINROSS GOLD USA

Eureka County - NV

Mike Rebaleati - Recorder

Fee: \$22.50

Page 1 of 1

RPTT:

Recorded By: LH

Book- 574 Page- 0121

Recorded at the request of and when recorded return to:  
Kinross Gold U.S.A., Inc.  
Attention: Land Department  
5075 South Syracuse St., 8<sup>th</sup> Floor  
Denver, CO 80237

The undersigned affirms this document contains no personal  
Information of any person

**CERTIFICATE OF LOCATION LODE MINING CLAIM**

Kinross Gold U.S.A., Inc. located the KB 121  
Lode Mining Claim in the following quarter sections(s):

<u>1/4</u>	<u>Section</u>	<u>Township</u>	<u>Range</u>	<u>Meridian</u>
NE	15	20 NORTH	51 EAST	MDB&M

In Eureka County, Nevada, on the 4<sup>th</sup> day of September, 2014.

**RECORDER'S STAMP**

Name and mailing address of locator is: Kinross Gold U.S.A., Inc.  
5075 South Syracuse St., 8<sup>th</sup> Floor  
Denver, CO 80237

The Claim is approximately 1500 feet long and 600 feet wide, such that 1490 feet are claimed in a North direction and 10 feet in a South direction from the point of discovery (monument of location), at which the Notice of Location was posted, together with 300 feet on each side of the monument of location and center line of the Claim. The general course of the lode or vein is from the North to the South direction.

The number, location and markings on each corner monument are as follows:

	<u>Location</u>	<u>Markings</u>	<u>Description</u>
No. 1:	Northwest Corner	N.W. Corner KB 121	2" x 2" x 4' wood post
No. 2:	Northeast Corner	N.E. Corner KB 121	2" x 2" x 4' wood post
No. 3:	Southeast Corner	S.E. Corner KB 121	2" x 2" x 4' wood post
No. 4:	Southwest Corner	S.W. Corner KB 121	2" x 2" x 4' wood post

As erected on the ground, each corner monument is marked as described above by scribed metal tags.

The work of location consisted of making a claim map as provided in NRS 517.040. The tie from the claim block to a fixed point is depicted on the location map included with this filing.

Dated: September 22, 2014

Kinross Gold U.S.A., Inc.

By: H. H. Tonking  
H. H. Tonking, as Agent for Locator



## Official Record

Recording requested By  
KINROSS GOLD USA

Eureka County - NV

Mike Rebaleati - Recorder

Fee: \$22.50

Page 1 of 1

RPTT:

Recorded By: LH

Book- 574 Page- 0122

Recorded at the request of and when recorded return to:  
Kinross Gold U.S.A., Inc.  
Attention: Land Department  
5075 South Syracuse St., 8<sup>th</sup> Floor  
Denver, CO 80237

The undersigned affirms this document contains no personal  
Information of any person



0228360

## CERTIFICATE OF LOCATION LODE MINING CLAIM

Kinross Gold U.S.A., Inc. located the KB 122  
Lode Mining Claim in the following quarter sections(s):

<u>1/4</u>	<u>Section</u>	<u>Township</u>	<u>Range</u>	<u>Meridian</u>
NE	15	20 NORTH	51 EAST	MDB&M
SE	15	20 NORTH	51 EAST	MDB&M

In Eureka County, Nevada, on the 4<sup>th</sup> day of September, 2014.

## RECORDER'S STAMP

Name and mailing address of locator is: Kinross Gold U.S.A., Inc.  
5075 South Syracuse St., 8<sup>th</sup> Floor  
Denver, CO 80237

The Claim is approximately 1500 feet long and 600 feet wide, such that 10 feet are claimed in a North direction and 1490 feet in a South direction from the point of discovery (monument of location), at which the Notice of Location was posted, together with 300 feet on each side of the monument of location and center line of the Claim. The general course of the lode or vein is from the North to the South direction.

The number, location and markings on each corner monument are as follows:

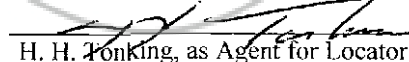
<u>Location</u>	<u>Markings</u>	<u>Description</u>
No. 1: Northwest Corner	N.W. Corner KB 122	2" x 2" x 4' wood post
No. 2: Northeast Corner	N.E. Corner KB 122	2" x 2" x 4' wood post
No. 3: Southeast Corner	S.E. Corner KB 122	2" x 2" x 4' wood post
No. 4: Southwest Corner	S.W. Corner KB 122	2" x 2" x 4' wood post

As erected on the ground, each corner monument is marked as described above by scribed metal tags.

The work of location consisted of making a claim map as provided in NRS 517.040. The tie from the claim block to a fixed point is depicted on the location map included with this filing.

Dated: September 22, 2014

Kinross Gold U.S.A., Inc.

By:   
H. H. Tonking, as Agent for Locator

DOC # 0228361

11/18/2014

08:20 AM

## Official Record

Recording requested By  
KINROSS GOLD USA

Eureka County - NV

Mike Rebaleati - Recorder

Fee: \$22.50

Page 1 of 1

RPTT:

Recorded By: LH

Book- 574 Page- 0123

Recorded at the request of and when recorded return to:  
Kinross Gold U.S.A., Inc.  
Attention: Land Department  
5075 South Syracuse St., 8<sup>th</sup> Floor  
Denver, CO 80237

The undersigned affirms this document contains no personal  
Information of any person



0228361

## CERTIFICATE OF LOCATION LODE MINING CLAIM

Kinross Gold U.S.A., Inc. located the KB 123  
Lode Mining Claim in the following quarter sections(s):

<u>1/4</u>	<u>Section</u>	<u>Township</u>	<u>Range</u>	<u>Meridian</u>
NE	15	20 NORTH	51 EAST	MDB&M
NW	14	20 NORTH	51 EAST	MDB&M

In Eureka County, Nevada, on the 4<sup>th</sup> day of September, 2014.

## RECORDER'S STAMP

Name and mailing address of locator is: Kinross Gold U.S.A., Inc.  
5075 South Syracuse St., 8<sup>th</sup> Floor  
Denver, CO 80237

The Claim is approximately 1500 feet long and 600 feet wide, such that 1490 feet are claimed in a North direction and 10 feet in a South direction from the point of discovery (monument of location), at which the Notice of Location was posted, together with 300 feet on each side of the monument of location and center line of the Claim. The general course of the lode or vein is from the North to the South direction.

The number, location and markings on each corner monument are as follows:


	<u>Location</u>	<u>Markings</u>	<u>Description</u>
No. 1:	Northwest Corner	N.W. Corner KB 123	2" x 2" x 4' wood post
No. 2:	Northeast Corner	N.E. Corner KB 123	2" x 2" x 4' wood post
No. 3:	Southeast Corner	S.E. Corner KB 123	2" x 2" x 4' wood post
No. 4:	Southwest Corner	S.W. Corner KB 123	2" x 2" x 4' wood post

As erected on the ground, each corner monument is marked as described above by scribed metal tags.

The work of location consisted of making a claim map as provided in NRS 517.040. The tie from the claim block to a fixed point is depicted on the location map included with this filing.

Dated: September 22, 2014

Kinross Gold U.S.A., Inc.

By:   
H. H. Tonking, as Agent for Locator

DOC # 0228362

Recorded at the request of and when recorded return to:  
Kinross Gold U.S.A., Inc.  
Attention: Land Department  
5075 South Syracuse St., 8<sup>th</sup> Floor  
Denver, CO 80237

11/18/2014 08:20 AM  
**Official Record**  
Recording requested By  
KINROSS GOLD USA

Eureka County - NV  
Mike Rebaleati - Recorder

Fee: \$22.50 Page 1 of 1  
RPTT: Recorded By: LH  
Book- 574 Page- 0124

The undersigned affirms this document contains no personal  
Information of any person

**CERTIFICATE OF LOCATION LODE MINING CLAIM**

Kinross Gold U.S.A., Inc. located the KB 124  
Lode Mining Claim in the following quarter sections(s):

<u>1/4</u>	<u>Section</u>	<u>Township</u>	<u>Range</u>	<u>Meridian</u>
NE	15	20 NORTH	51 EAST	MDB&M
SE	15	20 NORTH	51 EAST	MDB&M
NW	14	20 NORTH	51 EAST	MDB&M
SW	14	20 NORTH	51 EAST	MDB&M

In Eureka County, Nevada, on the 4<sup>th</sup> day of September, 2014.

**RECORDER'S STAMP**

Name and mailing address of locator is: Kinross Gold U.S.A., Inc.  
5075 South Syracuse St., 8<sup>th</sup> Floor  
Denver, CO 80237

The Claim is approximately 1500 feet long and 600 feet wide, such that 10 feet are claimed in a North direction and 1490 feet in a South direction from the point of discovery (monument of location), at which the Notice of Location was posted, together with 300 feet on each side of the monument of location and center line of the Claim. The general course of the lode or vein is from the North to the South direction.

The number, location and markings on each corner monument are as follows:

<u>Location</u>	<u>Markings</u>	<u>Description</u>
No. 1: Northwest Corner	N.W. Corner KB 124	2" x 2" x 4' wood post
No. 2: Northeast Corner	N.E. Corner KB 124	2" x 2" x 4' wood post
No. 3: Southeast Corner	S.E. Corner KB 124	2" x 2" x 4' wood post
No. 4: Southwest Corner	S.W. Corner KB 124	2" x 2" x 4' wood post

As erected on the ground, each corner monument is marked as described above by scribed metal tags.

The work of location consisted of making a claim map as provided in NRS 517.040. The tie from the claim block to a fixed point is depicted on the location map included with this filing.

Dated: September 22, 2014

Kinross Gold U.S.A., Inc.

By: H. H. Tonking  
H. H. Tonking, as Agent for Locator



DOC # 0228363

11/18/2014

08:20 AM

**Official Record**

Recording requested By  
KINROSS GOLD USA

Eureka County - NV

Mike Rebaleati - Recorder

Fee: \$22.50

Page 1 of 1

RPTT:

Recorded By: LH

Book- 574 Page- 0125

Recorded at the request of and when recorded return to:  
Kinross Gold U.S.A., Inc.  
Attention: Land Department  
5075 South Syracuse St., 8<sup>th</sup> Floor  
Denver, CO 80237

The undersigned affirms this document contains no personal  
Information of any person

**CERTIFICATE OF LOCATION LODE MINING CLAIM**

Kinross Gold U.S.A., Inc. located the KB 125  
Lode Mining Claim in the following quarter sections(s):

<u>1/4</u>	<u>Section</u>	<u>Township</u>	<u>Range</u>	<u>Meridian</u>
NW	14	20 NORTH	51 EAST	MDB&M

In Eureka County, Nevada, on the 4<sup>th</sup> day of September, 2014.

**RECORDER'S STAMP**

Name and mailing address of locator is: Kinross Gold U.S.A., Inc.  
5075 South Syracuse St., 8<sup>th</sup> Floor  
Denver, CO 80237

The Claim is approximately 1500 feet long and 600 feet wide, such that 1490 feet are claimed in a North direction and 10 feet in a South direction from the point of discovery (monument of location), at which the Notice of Location was posted, together with 300 feet on each side of the monument of location and center line of the Claim. The general course of the lode or vein is from the North to the South direction.

The number, location and markings on each corner monument are as follows:

	<u>Location</u>	<u>Markings</u>	<u>Description</u>
No. 1:	Northwest Corner	N.W. Corner KB 125	2" x 2" x 4' wood post
No. 2:	Northeast Corner	N.E. Corner KB 125	2" x 2" x 4' wood post
No. 3:	Southeast Corner	S.E. Corner KB 125	2" x 2" x 4' wood post
No. 4:	Southwest Corner	S.W. Corner KB 125	2" x 2" x 4' wood post

As erected on the ground, each corner monument is marked as described above by scribed metal tags.

The work of location consisted of making a claim map as provided in NRS 517.040. The tie from the claim block to a fixed point is depicted on the location map included with this filing.

Dated: September 22, 2014

Kinross Gold U.S.A., Inc.

By: H. H. Tonking  
H. H. Tonking, as Agent for Locator

DOC # 0228364

11/18/2014

08:20 AM

**Official Record**

Recording requested By  
KINROSS GOLD USA

Eureka County - NV

Mike Rebaleati - Recorder

Fee: \$22.50

Page 1 of 1

RPTT:

Recorded By: LH

Book- 574 Page- 0126

Recorded at the request of and when recorded return to:  
Kinross Gold U.S.A., Inc.  
Attention: Land Department  
5075 South Syracuse St., 8<sup>th</sup> Floor  
Denver, CO 80237

The undersigned affirms this document contains no personal  
Information of any person



0228364

**CERTIFICATE OF LOCATION LODE MINING CLAIM**

Kinross Gold U.S.A., Inc. located the KB 126  
Lode Mining Claim in the following quarter sections(s):

<u>1/4</u>	<u>Section</u>	<u>Township</u>	<u>Range</u>	<u>Meridian</u>
NW	14	20 NORTH	51 EAST	MDB&M
SW	14	20 NORTH	51 EAST	MDB&M

In Eureka County, Nevada, on the 4<sup>th</sup> day of September, 2014.

**RECORDER'S STAMP**

Name and mailing address of locator is: Kinross Gold U.S.A., Inc.  
5075 South Syracuse St., 8<sup>th</sup> Floor  
Denver, CO 80237

The Claim is approximately 1500 feet long and 600 feet wide, such that 10 feet are claimed in a North direction and 1490 feet in a South direction from the point of discovery (monument of location), at which the Notice of Location was posted, together with 300 feet on each side of the monument of location and center line of the Claim. The general course of the lode or vein is from the North to the South direction.

The number, location and markings on each corner monument are as follows:

	<u>Location</u>	<u>Markings</u>	<u>Description</u>
No. 1:	Northwest Corner	N.W. Corner KB 126	2" x 2" x 4' wood post
No. 2:	Northeast Corner	N.E. Corner KB 126	2" x 2" x 4' wood post
No. 3:	Southeast Corner	S.E. Corner KB 126	2" x 2" x 4' wood post
No. 4:	Southwest Corner	S.W. Corner KB 126	2" x 2" x 4' wood post

As erected on the ground, each corner monument is marked as described above by scribed metal tags.

The work of location consisted of making a claim map as provided in NRS 517.040. The tie from the claim block to a fixed point is depicted on the location map included with this filing.

Dated: September 22, 2014

Kinross Gold U.S.A., Inc.

By: H. H. Tonking  
H. H. Tonking, as Agent for Locator

DOC # 0228365

11/18/2014

06:20 AM

**Official Record**Recording requested By  
KINROSS GOLD USA

Eureka County - NV

Mike Rebaleati - Recorder

Fee: \$22.50

Page 1 of 1

RPTT:

Recorded By: LH

Book- 574 Page- 0127

Recorded at the request of and when recorded return to:  
Kinross Gold U.S.A., Inc.  
Attention: Land Department  
5075 South Syracuse St., 8<sup>th</sup> Floor  
Denver, CO 80237

The undersigned affirms this document contains no personal  
Information of any person

**CERTIFICATE OF LOCATION LODE MINING CLAIM**

Kinross Gold U.S.A., Inc. located the KB 127  
Lode Mining Claim in the following quarter sections(s):

<u>1/4</u>	<u>Section</u>	<u>Township</u>	<u>Range</u>	<u>Meridian</u>
NW	14	20 NORTH	51 EAST	MDB&M

In Eureka County, Nevada, on the 4<sup>th</sup> day of September, 2014.

**RECORDER'S STAMP**

Name and mailing address of locator is: Kinross Gold U.S.A., Inc.  
5075 South Syracuse St., 8<sup>th</sup> Floor  
Denver, CO 80237

The Claim is approximately 1500 feet long and 600 feet wide, such that 1490 feet are claimed in a North direction and 10 feet in a South direction from the point of discovery (monument of location), at which the Notice of Location was posted, together with 300 feet on each side of the monument of location and center line of the Claim. The general course of the lode or vein is from the North to the South direction.

The number, location and markings on each corner monument are as follows:

<u>Location</u>	<u>Markings</u>	<u>Description</u>
No. 1: Northwest Corner	N.W. Corner KB 127	2" x 2" x 4' wood post
No. 2: Northeast Corner	N.E. Corner KB 127	2" x 2" x 4' wood post
No. 3: Southeast Corner	S.E. Corner KB 127	2" x 2" x 4' wood post
No. 4: Southwest Corner	S.W. Corner KB 127	2" x 2" x 4' wood post

As erected on the ground, each corner monument is marked as described above by scribed metal tags.

The work of location consisted of making a claim map as provided in NRS 517.040. The tie from the claim block to a fixed point is depicted on the location map included with this filing.

Dated: September 22, 2014

Kinross Gold U.S.A., Inc.

By: H. H. Tonking  
H. H. Tonking, as Agent for Locator



DOC # 0228366

11/18/2014

08:20 AM

Official Record

Recording requested By  
KINROSS GOLD USA

Eureka County - NV

Mike Rebaleati - Recorder

Fee: \$22.50

Page 1 of 1

RPTT:

Recorded By: LH

Book- 574 Page- 0128

Recorded at the request of and when recorded return to:  
Kinross Gold U.S.A., Inc.  
Attention: Land Department  
5075 South Syracuse St., 8<sup>th</sup> Floor  
Denver, CO 80237

The undersigned affirms this document contains no personal  
Information of any person

**CERTIFICATE OF LOCATION LODE MINING CLAIM**

Kinross Gold U.S.A., Inc. located the KB 128  
Lode Mining Claim in the following quarter sections(s):

<u>1/4</u>	<u>Section</u>	<u>Township</u>	<u>Range</u>	<u>Meridian</u>
NW	14	20 NORTH	51 EAST	MDB&M
SW	14	20 NORTH	51 EAST	MDB&M

In Eureka County, Nevada, on the 4<sup>th</sup> day of September, 2014.

**RECORDER'S STAMP**

Name and mailing address of locator is: Kinross Gold U.S.A., Inc.  
5075 South Syracuse St., 8<sup>th</sup> Floor  
Denver, CO 80237

The Claim is approximately 1500 feet long and 600 feet wide, such that 10 feet are claimed in a North direction and 1490 feet in a South direction from the point of discovery (monument of location), at which the Notice of Location was posted, together with 300 feet on each side of the monument of location and center line of the Claim. The general course of the lode or vein is from the North to the South direction.

The number, location and markings on each corner monument are as follows:

<u>Location</u>	<u>Markings</u>	<u>Description</u>
No. 1: Northwest Corner	N.W. Corner KB 128	2" x 2" x 4' wood post
No. 2: Northeast Corner	N.E. Corner KB 128	2" x 2" x 4' wood post
No. 3: Southeast Corner	S.E. Corner KB 128	2" x 2" x 4' wood post
No. 4: Southwest Corner	S.W. Corner KB 128	2" x 2" x 4' wood post

As erected on the ground, each corner monument is marked as described above by scribed metal tags.

The work of location consisted of making a claim map as provided in NRS 517.040. The tie from the claim block to a fixed point is depicted on the location map included with this filing.

Dated: September 22, 2014

Kinross Gold U.S.A., Inc.

By: H. H. Tenking  
H. H. Tenking, as Agent for Locator



DOC # 0228367

11/18/2014

08:20 AM

Official Record

Recording requested By  
KINROSS GOLD USA

Eureka County - NV

Mike Rebaleati - Recorder

Fee: \$22.50

Page 1 of 1

RPTT.

Recorded By: LH

Book- 574 Page- 0129

Recorded at the request of and when recorded return to:  
Kinross Gold U.S.A., Inc.  
Attention: Land Department  
5075 South Syracuse St., 8<sup>th</sup> Floor  
Denver, CO 80237

The undersigned affirms this document contains no personal  
Information of any person

### CERTIFICATE OF LOCATION LODE MINING CLAIM

Kinross Gold U.S.A., Inc. located the KB 129  
Lode Mining Claim in the following quarter sections(s):

<u>1/4</u>	<u>Section</u>	<u>Township</u>	<u>Range</u>	<u>Meridian</u>
NW	14	20 NORTH	51 EAST	MDB&M

In Eureka County, Nevada, on the 4<sup>th</sup> day of September, 2014.

RECORDER'S STAMP

Name and mailing address of locator is: Kinross Gold U.S.A., Inc.  
5075 South Syracuse St., 8<sup>th</sup> Floor  
Denver, CO 80237

The Claim is approximately 1500 feet long and 600 feet wide, such that 1490 feet are claimed in a North direction and 10 feet in a South direction from the point of discovery (monument of location), at which the Notice of Location was posted, together with 300 feet on each side of the monument of location and center line of the Claim. The general course of the lode or vein is from the North to the South direction.

The number, location and markings on each corner monument are as follows:

<u>No.</u>	<u>Location</u>	<u>Markings</u>	<u>Description</u>
No. 1:	Northwest Corner	N.W. Corner KB 129	2" x 2" x 4' wood post
No. 2:	Northeast Corner	N.E. Corner KB 129	2" x 2" x 4' wood post
No. 3:	Southeast Corner	S.E. Corner KB 129	2" x 2" x 4' wood post
No. 4:	Southwest Corner	S.W. Corner KB 129	2" x 2" x 4' wood post

As erected on the ground, each corner monument is marked as described above by scribed metal tags.

The work of location consisted of making a claim map as provided in NRS 517.040. The tie from the claim block to a fixed point is depicted on the location map included with this filing.

Dated: September 22, 2014

Kinross Gold U.S.A., Inc.

By: H. H. Tanking  
H. H. Tanking, as Agent for Locator



DOC # 0228368

11/18/2014

08 20 AM

Official Record

Recording requested By  
KINROSS GOLD USAEureka County - NV  
Mike Rebaleati - Recorder

Fee: \$22.50

Page 1 of 1  
Recorded By: LH

RPTT:

Book- 574 Page-

0130

Recorded at the request of and when recorded return to:  
Kinross Gold U.S.A., Inc.  
Attention: Land Department  
5075 South Syracuse St., 8<sup>th</sup> Floor  
Denver, CO 80237

The undersigned affirms this document contains no personal  
Information of any person

**CERTIFICATE OF LOCATION LODE MINING CLAIM**

Kinross Gold U.S.A., Inc. located the KB 130  
Lode Mining Claim in the following quarter sections(s):

<u>1/4</u>	<u>Section</u>	<u>Township</u>	<u>Range</u>	<u>Meridian</u>
NW	14	20 NORTH	51 EAST	MDB&M
SW	14	20 NORTH	51 EAST	MDB&M

In Eureka County, Nevada, on the 4<sup>th</sup> day of September, 2014.

**RECORDER'S STAMP**

Name and mailing address of locator is: Kinross Gold U.S.A., Inc.  
5075 South Syracuse St., 8<sup>th</sup> Floor  
Denver, CO 80237

The Claim is approximately 1500 feet long and 600 feet wide, such that 10 feet are claimed in a North direction and 1490 feet in a South direction from the point of discovery (monument of location), at which the Notice of Location was posted, together with 300 feet on each side of the monument of location and center line of the Claim. The general course of the lode or vein is from the North to the South direction.

The number, location and markings on each corner monument are as follows:

<u>Location</u>	<u>Markings</u>	<u>Description</u>
No. 1: Northwest Corner	N.W. Corner KB 130	2" x 2" x 4' wood post
No. 2: Northeast Corner	N.E. Corner KB 130	2" x 2" x 4' wood post
No. 3: Southeast Corner	S.E. Corner KB 130	2" x 2" x 4' wood post
No. 4: Southwest Corner	S.W. Corner KB 130	2" x 2" x 4' wood post

As erected on the ground, each corner monument is marked as described above by scribed metal tags.

The work of location consisted of making a claim map as provided in NRS 517.040. The tie from the claim block to a fixed point is depicted on the location map included with this filing.

Dated: September 22, 2014

Kinross Gold U.S.A., Inc.

By: H. H. Tonking  
H. H. Tonking, as Agent for Locator

**Official Record**Recording requested By  
KINROSS GOLD USAEureka County - NV  
Mike Rebaleati - Recorder

Fee: \$22.50

Page 1 of 1

RPTT:

Recorded By: LH

Book- 574 Page- 0131

Recorded at the request of and when recorded return to:  
Kinross Gold U.S.A., Inc.  
Attention: Land Department  
5075 South Syracuse St., 8<sup>th</sup> Floor  
Denver, CO 80237

The undersigned affirms this document contains no personal  
Information of any person



0228369

**CERTIFICATE OF LOCATION LODE MINING CLAIM**

Kinross Gold U.S.A., Inc. located the KB 131  
Lode Mining Claim in the following quarter sections(s):

<u>1/4</u>	<u>Section</u>	<u>Township</u>	<u>Range</u>	<u>Meridian</u>
NW	14	20 NORTH	51 EAST	MDB&M
NE	14	20 NORTH	51 EAST	MDB&M

In Eureka County, Nevada, on the 4<sup>th</sup> day of September, 2014.

**RECORDER'S STAMP**

Name and mailing address of locator is: Kinross Gold U.S.A., Inc.  
5075 South Syracuse St., 8<sup>th</sup> Floor  
Denver, CO 80237

The Claim is approximately 1500 feet long and 600 feet wide, such that 1490 feet are claimed in a North direction and 10 feet in a South direction from the point of discovery (monument of location), at which the Notice of Location was posted, together with 300 feet on each side of the monument of location and center line of the Claim. The general course of the lode or vein is from the North to the South direction.

The number, location and markings on each corner monument are as follows:


	<u>Location</u>	<u>Markings</u>	<u>Description</u>
No. 1:	Northwest Corner	N.W. Corner KB 131	2" x 2" x 4' wood post
No. 2:	Northeast Corner	N.E. Corner KB 131	2" x 2" x 4' wood post
No. 3:	Southeast Corner	S.E. Corner KB 131	2" x 2" x 4' wood post
No. 4:	Southwest Corner	S.W. Corner KB 131	2" x 2" x 4' wood post

As erected on the ground, each corner monument is marked as described above by scribed metal tags.

The work of location consisted of making a claim map as provided in NRS 517.040. The tie from the claim block to a fixed point is depicted on the location map included with this filing.

Dated: September 22, 2014

Kinross Gold U.S.A., Inc.

By:   
H. H. Tonking, as Agent for Locator

DOC # 0228370

11/18/2014

08 20 AM

**Official Record**Recording requested By  
KINROSS GOLD USA

Eureka County - NV

Mike Rebaleati - Recorder

Fee: \$22.50

Page 1 of 1

RPTT:

Recorded By: LH

Book- 574 Page- 0132

Recorded at the request of and when recorded return to:  
Kinross Gold U.S.A., Inc.  
Attention: Land Department  
5075 South Syracuse St., 8<sup>th</sup> Floor  
Denver, CO 80237

The undersigned affirms this document contains no personal  
Information of any person



0228370

**CERTIFICATE OF LOCATION LODE MINING CLAIM**

**Kinross Gold U.S.A., Inc.** located the KB 132  
Lode Mining Claim in the following quarter sections(s):

<u>1/4</u>	<u>Section</u>	<u>Township</u>	<u>Range</u>	<u>Meridian</u>
NW	14	20 NORTH	51 EAST	MDB&M
NE	14	20 NORTH	51 EAST	MDB&M
SW	14	20 NORTH	51 EAST	MDB&M
SE	14	20 NORTH	51 EAST	MDB&M

In Eureka County, Nevada, on the 4<sup>th</sup> day of September, 2014.

**RECORDER'S STAMP**

Name and mailing address of locator is: Kinross Gold U.S.A., Inc.  
5075 South Syracuse St., 8<sup>th</sup> Floor  
Denver, CO 80237

The Claim is approximately 1500 feet long and 600 feet wide, such that 10 feet are claimed in a North direction and 1490 feet in a South direction from the point of discovery (monument of location), at which the Notice of Location was posted, together with 300 feet on each side of the monument of location and center line of the Claim. The general course of the lode or vein is from the North to the South direction.

The number, location and markings on each corner monument are as follows:

<u>Location</u>	<u>Markings</u>	<u>Description</u>
No. 1: Northwest Corner	N.W. Corner KB 132	2" x 2" x 4' wood post
No. 2: Northeast Corner	N.E. Corner KB 132	2" x 2" x 4' wood post
No. 3: Southeast Corner	S.E. Corner KB 132	2" x 2" x 4' wood post
No. 4: Southwest Corner	S.W. Corner KB 132	2" x 2" x 4' wood post

As erected on the ground, each corner monument is marked as described above by scribed metal tags.

The work of location consisted of making a claim map as provided in NRS 517.040. The tie from the claim block to a fixed point is depicted on the location map included with this filing.

Dated: September 22, 2014

Kinross Gold U.S.A., Inc.

By:

H. H. Tonking, as Agent for Locator

DOC # 0228371

11/18/2014

09:20 AM

**Official Record**

Recording requested By  
KINROSS GOLD USA

Eureka County - NV

Mike Rebaleati - Recorder

Fee: \$22.50

Page 1 of 1

RPTT.

Recorded By: LH

Book- 574 Page- 0133

Recorded at the request of and when recorded return to:  
Kinross Gold U.S.A., Inc.  
Attention: Land Department  
5075 South Syracuse St., 8<sup>th</sup> Floor  
Denver, CO 80237

The undersigned affirms this document contains no personal  
Information of any person

**CERTIFICATE OF LOCATION LODE MINING CLAIM**

Kinross Gold U.S.A., Inc. located the KB 133  
Lode Mining Claim in the following quarter sections(s):

<u>1/4</u>	<u>Section</u>	<u>Township</u>	<u>Range</u>	<u>Meridian</u>
NE	14	20 NORTH	51 EAST	MDB&M

In Eureka County, Nevada, on the 4<sup>th</sup> day of September, 2014.

**RECORDER'S STAMP**

Name and mailing address of locator is: Kinross Gold U.S.A., Inc.  
5075 South Syracuse St., 8<sup>th</sup> Floor  
Denver, CO 80237

The Claim is approximately 1500 feet long and 600 feet wide, such that 1490 feet are claimed in a North direction and 10 feet in a South direction from the point of discovery (monument of location), at which the Notice of Location was posted, together with 300 feet on each side of the monument of location and center line of the Claim. The general course of the lode or vein is from the North to the South direction.

The number, location and markings on each corner monument are as follows:

	<u>Location</u>	<u>Markings</u>	<u>Description</u>
No. 1:	Northwest Corner	N.W. Corner KB 133	2" x 2" x 4' wood post
No. 2:	Northeast Corner	N.E. Corner KB 133	2" x 2" x 4' wood post
No. 3:	Southeast Corner	S.E. Corner KB 133	2" x 2" x 4' wood post
No. 4:	Southwest Corner	S.W. Corner KB 133	2" x 2" x 4' wood post

As erected on the ground, each corner monument is marked as described above by scribed metal tags.

The work of location consisted of making a claim map as provided in NRS 517.040. The tie from the claim block to a fixed point is depicted on the location map included with this filing.

Dated: September 22, 2014

Kinross Gold U.S.A., Inc.

By: H. H. Tonking  
H. H. Tonking, as Agent for Locator

DOC # 0228372

11/18/2014

08:20 AM

**Official Record**

Recording requested By  
KINROSS GOLD USA

Eureka County - NV

Mike Rebaleati - Recorder

Fee: \$22.50

Page 1 of 1

RPTT:

Recorded By: LH

Book- 574 Page- 0134

Recorded at the request of and when recorded return to:  
Kinross Gold U.S.A., Inc.  
Attention: Land Department  
5075 South Syracuse St., 8<sup>th</sup> Floor  
Denver, CO 80237

The undersigned affirms this document contains no personal  
Information of any person

**CERTIFICATE OF LOCATION LODE MINING CLAIM**

Kinross Gold U.S.A., Inc. located the KB 134  
Lode Mining Claim in the following quarter sections(s):

<u>1/4</u>	<u>Section</u>	<u>Township</u>	<u>Range</u>	<u>Meridian</u>
NE	14	20 NORTH	51 EAST	MDB&M
SE	14	20 NORTH	51 EAST	MDB&M

In Eureka County, Nevada, on the 4<sup>th</sup> day of September, 2014.

**RECORDER'S STAMP**

Name and mailing address of locator is: Kinross Gold U.S.A., Inc.  
5075 South Syracuse St., 8<sup>th</sup> Floor  
Denver, CO 80237

The Claim is approximately 1500 feet long and 600 feet wide, such that 10 feet are claimed in a North direction and 1490 feet in a South direction from the point of discovery (monument of location), at which the Notice of Location was posted, together with 300 feet on each side of the monument of location and center line of the Claim. The general course of the lode or vein is from the North to the South direction.

The number, location and markings on each corner monument are as follows:

	<u>Location</u>	<u>Markings</u>	<u>Description</u>
No. 1:	Northwest Corner	N.W. Corner KB 134	2" x 2" x 4' wood post
No. 2:	Northeast Corner	N.E. Corner KB 134	2" x 2" x 4' wood post
No. 3:	Southeast Corner	S.E. Corner KB 134	2" x 2" x 4' wood post
No. 4:	Southwest Corner	S.W. Corner KB 134	2" x 2" x 4' wood post

As erected on the ground, each corner monument is marked as described above by scribed metal tags.

The work of location consisted of making a claim map as provided in NRS 517.040. The tie from the claim block to a fixed point is depicted on the location map included with this filing.

Dated: September 22, 2014

Kinross Gold U.S.A., Inc.

By: H. H. Tonking  
H. H. Tonking, as Agent for Locator

DOC # 0228373

11/18/2014

09:20 AM

**Official Record**

Recording requested By  
KINROSS GOLD USA

Eureka County - NV

Mike Rebaleati - Recorder

Fee: \$22.50

Page 1 of 1

RPIT:

Recorded By: LH

Book- 574 Page-

0135

Recorded at the request of and when recorded return to:  
Kinross Gold U.S.A., Inc.  
Attention: Land Department  
5075 South Syracuse St., 8<sup>th</sup> Floor  
Denver, CO 80237

The undersigned affirms this document contains no personal  
Information of any person

**CERTIFICATE OF LOCATION LODE MINING CLAIM**

Kinross Gold U.S.A., Inc. located the KB 135  
Lode Mining Claim in the following quarter sections(s):

<u>1/4</u>	<u>Section</u>	<u>Township</u>	<u>Range</u>	<u>Meridian</u>
NE	14	20 NORTH	51 EAST	MDB&M

In Eureka County, Nevada, on the 4<sup>th</sup> day of September, 2014.

**RECORDER'S STAMP**

Name and mailing address of locator is: Kinross Gold U.S.A., Inc.  
5075 South Syracuse St., 8<sup>th</sup> Floor  
Denver, CO 80237

The Claim is approximately 1500 feet long and 600 feet wide, such that 1490 feet are claimed in a North direction and 10 feet in a South direction from the point of discovery (monument of location), at which the Notice of Location was posted, together with 300 feet on each side of the monument of location and center line of the Claim. The general course of the lode or vein is from the North to the South direction.

The number, location and markings on each corner monument are as follows:

	<u>Location</u>	<u>Markings</u>	<u>Description</u>
No. 1:	Northwest Corner	N.W. Corner KB 135	2" x 2" x 4' wood post
No. 2:	Northeast Corner	N.E. Corner KB 135	2" x 2" x 4' wood post
No. 3:	Southeast Corner	S.E. Corner KB 135	2" x 2" x 4' wood post
No. 4:	Southwest Corner	S.W. Corner KB 135	2" x 2" x 4' wood post

As erected on the ground, each corner monument is marked as described above by scribed metal tags.

The work of location consisted of making a claim map as provided in NRS 517.040. The tie from the claim block to a fixed point is depicted on the location map included with this filing.

Dated: September 22, 2014

Kinross Gold U.S.A., Inc.

By: H. H. Tonking  
H. H. Tonking, as Agent for Locator



DOC # 0228374

11/18/2014

08:20 AM

Official Record

Recording requested By  
KINROSS GOLD USAEureka County - NV  
Mike Rebaleati - Recorder

Fee: \$22.50

Page 1 of 1

RPTT:

Recorded By: LH

Book- 574 Page-

0136

Recorded at the request of and when recorded return to:  
Kinross Gold U.S.A., Inc.  
Attention: Land Department  
5075 South Syracuse St., 8<sup>th</sup> Floor  
Denver, CO 80237

The undersigned affirms this document contains no personal  
Information of any person



0228374

**CERTIFICATE OF LOCATION LODE MINING CLAIM**

**Kinross Gold U.S.A., Inc.** located the KB 136  
Lode Mining Claim in the following quarter sections(s):

<u>1/4</u>	<u>Section</u>	<u>Township</u>	<u>Range</u>	<u>Meridian</u>
NE	14	20 NORTH	51 EAST	MDB&M
SE	14	20 NORTH	51 EAST	MDB&M

In Eureka County, Nevada, on the 4<sup>th</sup> day of September, 2014.

**RECORDER'S STAMP**

Name and mailing address of locator is: **Kinross Gold U.S.A., Inc.**  
5075 South Syracuse St., 8<sup>th</sup> Floor  
Denver, CO 80237

The Claim is approximately 1500 feet long and 600 feet wide, such that 10 feet are claimed in a North direction and 1490 feet in a South direction from the point of discovery (monument of location), at which the Notice of Location was posted, together with 300 feet on each side of the monument of location and center line of the Claim. The general course of the lode or vein is from the North to the South direction.

The number, location and markings on each corner monument are as follows:

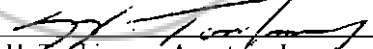
	<u>Location</u>	<u>Markings</u>	<u>Description</u>
No. 1:	Northwest Corner	N.W. Corner KB 136	2" x 2" x 4' wood post
No. 2:	Northeast Corner	N.E. Corner KB 136	2" x 2" x 4' wood post
No. 3:	Southeast Corner	S.E. Corner KB 136	2" x 2" x 4' wood post
No. 4:	Southwest Corner	S.W. Corner KB 136	2" x 2" x 4' wood post

As erected on the ground, each corner monument is marked as described above by scribed metal tags.

The work of location consisted of making a claim map as provided in NRS 517.040. The tie from the claim block to a fixed point is depicted on the location map included with this filing.

Dated: September 22, 2014

Kinross Gold U.S.A., Inc.

By:   
H. H. Tonking, as Agent for Locator



DOC # 0228375

11/18/2014

08:20 AM

Official Record

Recording requested By  
KINROSS GOLD USA

Eureka County - NV

Mike Rebaleati - Recorder

Fee: \$22.50

RPTT:

Book- 574

Page-

Page 1 of 1  
Recorded By: LH

0137



0228375

Recorded at the request of and when recorded return to:  
Kinross Gold U.S.A., Inc.  
Attention: Land Department  
5075 South Syracuse St., 8<sup>th</sup> Floor  
Denver, CO 80237

The undersigned affirms this document contains no personal  
Information of any person

### CERTIFICATE OF LOCATION LODE MINING CLAIM

**Kinross Gold U.S.A., Inc.** located the KB 137  
Lode Mining Claim in the following quarter sections(s):

<u>1/4</u>	<u>Section</u>	<u>Township</u>	<u>Range</u>	<u>Meridian</u>
NE	14	20 NORTH	51 EAST	MDB&M

In Eureka County, Nevada, on the 4<sup>th</sup> day of September, 2014.

RECORDER'S STAMP

Name and mailing address of locator is: Kinross Gold U.S.A., Inc.  
5075 South Syracuse St., 8<sup>th</sup> Floor  
Denver, CO 80237

The Claim is approximately 1500 feet long and 600 feet wide, such that 1490 feet are claimed in a North direction and 10 feet in a South direction from the point of discovery (monument of location), at which the Notice of Location was posted, together with 300 feet on each side of the monument of location and center line of the Claim. The general course of the lode or vein is from the North to the South direction.

The number, location and markings on each corner monument are as follows:

<u>Location</u>	<u>Markings</u>	<u>Description</u>
No. 1: Northwest Corner	N.W. Corner KB 137	2" x 2" x 4' wood post
No. 2: Northeast Corner	N.E. Corner KB 137	2" x 2" x 4' wood post
No. 3: Southeast Corner	S.E. Corner KB 137	2" x 2" x 4' wood post
No. 4: Southwest Corner	S.W. Corner KB 137	2" x 2" x 4' wood post

As erected on the ground, each corner monument is marked as described above by scribed metal tags.

The work of location consisted of making a claim map as provided in NRS 517.040. The tie from the claim block to a fixed point is depicted on the location map included with this filing.

Dated: September 22, 2014

Kinross Gold U.S.A., Inc.

By: H. H. Tonking  
H. H. Tonking, as Agent for Locator

11/18/2014

08:20 AM

**Official Record**Recording requested By  
KINROSS GOLD USA

Eureka County - NV

Mike Rebaleati - Recorder

Fee \$22.50

Page 1 of 1

RPTT:

Recorded By: LH

Book- 574 Page- 0138

Recorded at the request of and when recorded return to:  
Kinross Gold U.S.A., Inc.  
Attention: Land Department  
5075 South Syracuse St., 8<sup>th</sup> Floor  
Denver, CO 80237

The undersigned affirms this document contains no personal  
Information of any person



0228376

**CERTIFICATE OF LOCATION LODE MINING CLAIM**

Kinross Gold U.S.A., Inc. located the KB 138  
Lode Mining Claim in the following quarter sections(s):

<u>1/4</u>	<u>Section</u>	<u>Township</u>	<u>Range</u>	<u>Meridian</u>
NE	14	20 NORTH	51 EAST	MDB&M
SE	14	20 NORTH	51 EAST	MDB&M

In Eureka County, Nevada, on the 4<sup>th</sup> day of September, 2014.

**RECORDER'S STAMP**

Name and mailing address of locator is: Kinross Gold U.S.A., Inc.  
5075 South Syracuse St., 8<sup>th</sup> Floor  
Denver, CO 80237

The Claim is approximately 1500 feet long and 600 feet wide, such that 10 feet are claimed in a North direction and 1490 feet in a South direction from the point of discovery (monument of location), at which the Notice of Location was posted, together with 300 feet on each side of the monument of location and center line of the Claim. The general course of the lode or vein is from the North to the South direction.

The number, location and markings on each corner monument are as follows:

<u>No.</u>	<u>Location</u>	<u>Markings</u>	<u>Description</u>
No. 1:	Northwest Corner	N.W. Corner KB 138	2" x 2" x 4' wood post
No. 2:	Northeast Corner	N.E. Corner KB 138	2" x 2" x 4' wood post
No. 3:	Southeast Corner	S.E. Corner KB 138	2" x 2" x 4' wood post
No. 4:	Southwest Corner	S.W. Corner KB 138	2" x 2" x 4' wood post

As erected on the ground, each corner monument is marked as described above by scribed metal tags.

The work of location consisted of making a claim map as provided in NRS 517.040. The tie from the claim block to a fixed point is depicted on the location map included with this filing.

Dated: September 22, 2014

Kinross Gold U.S.A., Inc.

By: H. H. Tonking  
H. H. Tonking, as Agent for Locator

DOC # 0228377

11/18/2014

08:20 AM

**Official Record**Recording requested By  
KINROSS GOLD USA

Eureka County - NV

Mike Rebaleati - Recorder

Fee: \$22.50

Page 1 of 1

RPTT

Recorded By: LH

Book- 574 Page- 0139

Recorded at the request of and when recorded return to:  
Kinross Gold U.S.A., Inc.  
Attention: Land Department  
5075 South Syracuse St., 8<sup>th</sup> Floor  
Denver, CO 80237

The undersigned affirms this document contains no personal  
information of any person

**CERTIFICATE OF LOCATION LODE MINING CLAIM**

Kinross Gold U.S.A., Inc. located the KB 139  
Lode Mining Claim in the following quarter sections(s):

<u>1/4</u>	<u>Section</u>	<u>Township</u>	<u>Range</u>	<u>Meridian</u>
NE	14	20 NORTH	51 EAST	MDB&M

In Eureka County, Nevada, on the 4<sup>th</sup> day of September, 2014.

**RECORDER'S STAMP**

Name and mailing address of locator is: Kinross Gold U.S.A., Inc.  
5075 South Syracuse St., 8<sup>th</sup> Floor  
Denver, CO 80237

The Claim is approximately 1500 feet long and 600 feet wide, such that 1490 feet are claimed in a North direction and 10 feet in a South direction from the point of discovery (monument of location), at which the Notice of Location was posted, together with 300 feet on each side of the monument of location and center line of the Claim. The general course of the lode or vein is from the North to the South direction.

The number, location and markings on each corner monument are as follows:

	<u>Location</u>	<u>Markings</u>	<u>Description</u>
No. 1:	Northwest Corner	N.W. Corner KB 139	2" x 2" x 4' wood post
No. 2:	Northeast Corner	N.E. Corner KB 139	2" x 2" x 4' wood post
No. 3:	Southeast Corner	S.E. Corner KB 139	2" x 2" x 4' wood post
No. 4:	Southwest Corner	S.W. Corner KB 139	2" x 2" x 4' wood post

As erected on the ground, each corner monument is marked as described above by scribed metal tags.

The work of location consisted of making a claim map as provided in NRS 517.040. The tie from the claim block to a fixed point is depicted on the location map included with this filing.

Dated: September 22, 2014

Kinross Gold U.S.A., Inc.

By: H. H. Tonking  
H. H. Tonking, as Agent for Locator



0228377

DOC # 0228378

11/18/2014

08:20 AM

**Official Record**Recording requested By  
KINROSS GOLD USA

Eureka County - NV

Mike Rebaleati - Recorder

Fee: \$22.50

Page 1 of 1

RPTT:

Recorded By: LH

Book- 574 Page-

0140

Recorded at the request of and when recorded return to:  
Kinross Gold U.S.A., Inc.  
Attention: Land Department  
5075 South Syracuse St., 8<sup>th</sup> Floor  
Denver, CO 80237

The undersigned affirms this document contains no personal  
Information of any person

**CERTIFICATE OF LOCATION LODE MINING CLAIM**

Kinross Gold U.S.A., Inc. located the KB 140  
Lode Mining Claim in the following quarter sections(s):

<u>1/4</u>	<u>Section</u>	<u>Township</u>	<u>Range</u>	<u>Meridian</u>
NE	14	20 NORTH	51 EAST	MDB&M
SE	14	20 NORTH	51 EAST	MDB&M

In Eureka County, Nevada, on the 4<sup>th</sup> day of September, 2014.

**RECORDER'S STAMP**

Name and mailing address of locator is: Kinross Gold U.S.A., Inc.  
5075 South Syracuse St., 8<sup>th</sup> Floor  
Denver, CO 80237

The Claim is approximately 1500 feet long and 600 feet wide, such that 10 feet are claimed in a North direction and 1490 feet in a South direction from the point of discovery (monument of location), at which the Notice of Location was posted, together with 300 feet on each side of the monument of location and center line of the Claim. The general course of the lode or vein is from the North to the South direction.

The number, location and markings on each corner monument are as follows:

<u>Location</u>	<u>Markings</u>	<u>Description</u>
No. 1: Northwest Corner	N.W. Corner KB 140	2" x 2" x 4' wood post
No. 2: Northeast Corner	N.E. Corner KB 140	2" x 2" x 4' wood post
No. 3: Southeast Corner	S.E. Corner KB 140	2" x 2" x 4' wood post
No. 4: Southwest Corner	S.W. Corner KB 140	2" x 2" x 4' wood post

As erected on the ground, each corner monument is marked as described above by scribed metal tags.

The work of location consisted of making a claim map as provided in NRS 517.040. The tie from the claim block to a fixed point is depicted on the location map included with this filing.

Dated: September 22, 2014

Kinross Gold U.S.A., Inc.

By: H. H. Tonking  
H. H. Tonking, as Agent for Locator

DOC # 0228379

11/18/2014

08:20 AM

**Official Record**Recording requested By  
KINROSS GOLD USA

Eureka County - NV

Mike Rebaleati - Recorder

Fee: \$22.50

Page 1 of 1

RPTT:

Recorded By: LH

Book- 574 Page- 0141

Recorded at the request of and when recorded return to:  
Kinross Gold U.S.A., Inc.  
Attention: Land Department  
5075 South Syracuse St., 8<sup>th</sup> Floor  
Denver, CO 80237

The undersigned affirms this document contains no personal  
Information of any person

**CERTIFICATE OF LOCATION LODE MINING CLAIM**

**Kinross Gold U.S.A., Inc.** located the KB 141  
Lode Mining Claim in the following quarter sections(s):

<u>1/4</u>	<u>Section</u>	<u>Township</u>	<u>Range</u>	<u>Meridian</u>
NE	14	20 NORTH	51 EAST	MDB&M
NW	13	20 NORTH	51 EAST	MDB&M

In Eureka County, Nevada, on the 4<sup>th</sup> day of September, 2014.

**RECORDER'S STAMP**

Name and mailing address of locator is: Kinross Gold U.S.A., Inc.  
5075 South Syracuse St., 8<sup>th</sup> Floor  
Denver, CO 80237

The Claim is approximately 1500 feet long and 600 feet wide, such that 1490 feet are claimed in a North direction and 10 feet in a South direction from the point of discovery (monument of location), at which the Notice of Location was posted, together with 300 feet on each side of the monument of location and center line of the Claim. The general course of the lode or vein is from the North to the South direction.

The number, location and markings on each corner monument are as follows:

	<u>Location</u>	<u>Markings</u>	<u>Description</u>
No. 1:	Northwest Corner	N.W. Corner KB 141	2" x 2" x 4' wood post
No. 2:	Northeast Corner	N.E. Corner KB 141	2" x 2" x 4' wood post
No. 3:	Southeast Corner	S.E. Corner KB 141	2" x 2" x 4' wood post
No. 4:	Southwest Corner	S.W. Corner KB 141	2" x 2" x 4' wood post

As erected on the ground, each corner monument is marked as described above by scribed metal tags.

The work of location consisted of making a claim map as provided in NRS 517.040. The tie from the claim block to a fixed point is depicted on the location map included with this filing.

Dated: September 22, 2014

Kinross Gold U.S.A., Inc.

By: H. H. Tonking  
H. H. Tonking, as Agent for Locator



DOC # 0228380

11/18/2014

06:20 AM

**Official Record**Recording requested By  
KINROSS GOLD USA

Eureka County - NV

Mike Rebaleati - Recorder

Fee: \$22.50

Page 1 of 1

RPTT:

Recorded By: LH

Book- 574 Page- 0142

Recorded at the request of and when recorded return to:  
Kinross Gold U.S.A., Inc.  
Attention: Land Department  
5075 South Syracuse St., 8<sup>th</sup> Floor  
Denver, CO 80237

The undersigned affirms this document contains no personal  
Information of any person

**CERTIFICATE OF LOCATION LODE MINING CLAIM**

**Kinross Gold U.S.A., Inc.** located the KB 142  
Lode Mining Claim in the following quarter sections(s):

<u>1/4</u>	<u>Section</u>	<u>Township</u>	<u>Range</u>	<u>Meridian</u>
NW	13	20 NORTH	51 EAST	MDB&M
SW	13	20 NORTH	51 EAST	MDB&M
NE	14	20 NORTH	51 EAST	MDB&M
SE	14	20 NORTH	51 EAST	MDB&M

In Eureka County, Nevada, on the 4<sup>th</sup> day of September, 2014.

**RECORDER'S STAMP**

Name and mailing address of locator is: Kinross Gold U.S.A., Inc.  
5075 South Syracuse St., 8<sup>th</sup> Floor  
Denver, CO 80237

The Claim is approximately 1500 feet long and 600 feet wide, such that 10 feet are claimed in a North direction and 1490 feet in a South direction from the point of discovery (monument of location), at which the Notice of Location was posted, together with 300 feet on each side of the monument of location and center line of the Claim. The general course of the lode or vein is from the North to the South direction.

The number, location and markings on each corner monument are as follows:

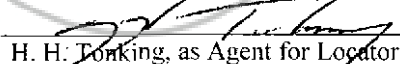
	<u>Location</u>	<u>Markings</u>	<u>Description</u>
No. 1:	Northwest Corner	N.W. Corner KB 142	2" x 2" x 4' wood post
No. 2:	Northeast Corner	N.E. Corner KB 142	2" x 2" x 4' wood post
No. 3:	Southeast Corner	S.E. Corner KB 142	2" x 2" x 4' wood post
No. 4:	Southwest Corner	S.W. Corner KB 142	2" x 2" x 4' wood post

As erected on the ground, each corner monument is marked as described above by scribed metal tags.

The work of location consisted of making a claim map as provided in NRS 517.040. The tie from the claim block to a fixed point is depicted on the location map included with this filing.

Dated: September 22, 2014

Kinross Gold U.S.A., Inc.

By:   
H. H. Tonking, as Agent for Locator

DOC # 0228381

11/18/2014

08:20 AM

**Official Record**

Recording requested By  
KINROSS GOLD USA

Eureka County - NV

Mike Rebaleati - Recorder

Fee: \$22.50

Page 1 of 1

RPTT:

Recorded By: LH

Book- 574 Page- 0143

Recorded at the request of and when recorded return to:  
Kinross Gold U.S.A., Inc.  
Attention: Land Department  
5075 South Syracuse St., 8<sup>th</sup> Floor  
Denver, CO 80237

The undersigned affirms this document contains no personal  
Information of any person

**CERTIFICATE OF LOCATION LODE MINING CLAIM**

Kinross Gold U.S.A., Inc. located the KB 143  
Lode Mining Claim in the following quarter sections(s):

<u>1/4</u>	<u>Section</u>	<u>Township</u>	<u>Range</u>	<u>Meridian</u>
NW	13	20 NORTH	51 EAST	MDB&M

In Eureka County, Nevada, on the 4<sup>th</sup> day of September, 2014

**RECORDER'S STAMP**

Name and mailing address of locator is: Kinross Gold U.S.A., Inc.  
5075 South Syracuse St., 8<sup>th</sup> Floor  
Denver, CO 80237

The Claim is approximately 1500 feet long and 600 feet wide, such that 1490 feet are claimed in a North direction and 10 feet in a South direction from the point of discovery (monument of location), at which the Notice of Location was posted, together with 300 feet on each side of the monument of location and center line of the Claim. The general course of the lode or vein is from the North to the South direction.

The number, location and markings on each corner monument are as follows:

	<u>Location</u>	<u>Markings</u>	<u>Description</u>
No. 1:	Northwest Corner	N.W. Corner KB 143	2" x 2" x 4' wood post
No. 2:	Northeast Corner	N.E. Corner KB 143	2" x 2" x 4' wood post
No. 3:	Southeast Corner	S.E. Corner KB 143	2" x 2" x 4' wood post
No. 4:	Southwest Corner	S.W. Corner KB 143	2" x 2" x 4' wood post

As erected on the ground, each corner monument is marked as described above by scribed metal tags.

The work of location consisted of making a claim map as provided in NRS 517.040. The tie from the claim block to a fixed point is depicted on the location map included with this filing.

Dated: September 22, 2014

Kinross Gold U.S.A., Inc.

By: H. H. Torking  
H. H. Torking, as Agent for Locator



DOC # 0228382

11/19/2014

08:20 AM

Official Record

Recording requested By

KINROSS GOLD USA

Eureka County - NV

Mike Rebaleati - Recorder

Fee: \$22.50

Page 1 of 1

RPTI:

Recorded By: LH

Book- 574 Page- 0144



Recorded at the request of and when recorded return to:  
 Kinross Gold U.S.A., Inc.  
 Attention: Land Department  
 5075 South Syracuse St., 8<sup>th</sup> Floor  
 Denver, CO 80237

The undersigned affirms this document contains no personal  
 Information of any person

### CERTIFICATE OF LOCATION LODE MINING CLAIM

Kinross Gold U.S.A., Inc. located the KB 144  
 Lode Mining Claim in the following quarter sections(s):

<u>1/4</u>	<u>Section</u>	<u>Township</u>	<u>Range</u>	<u>Meridian</u>
NW	13	20 NORTH	51 EAST	MDB&M
SW	13	20 NORTH	51 EAST	MDB&M

In Eureka County, Nevada, on the 4<sup>th</sup> day of September, 2014.

### RECORDER'S STAMP

Name and mailing address of locator is: Kinross Gold U.S.A., Inc.  
 5075 South Syracuse St., 8<sup>th</sup> Floor  
 Denver, CO 80237

The Claim is approximately 1500 feet long and 600 feet wide, such that 10 feet are claimed in a North direction and 1490 feet in a South direction from the point of discovery (monument of location), at which the Notice of Location was posted, together with 300 feet on each side of the monument of location and center line of the Claim. The general course of the lode or vein is from the North to the South direction.

The number, location and markings on each corner monument are as follows:

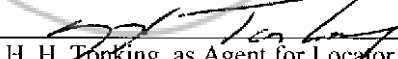
	<u>Location</u>	<u>Markings</u>	<u>Description</u>
No. 1:	Northwest Corner	N.W. Corner KB 144	2" x 2" x 4' wood post
No. 2:	Northeast Corner	N.E. Corner KB 144	2" x 2" x 4' wood post
No. 3:	Southeast Corner	S.E. Corner KB 144	2" x 2" x 4' wood post
No. 4:	Southwest Corner	S.W. Corner KB 144	2" x 2" x 4' wood post

As erected on the ground, each corner monument is marked as described above by scribed metal tags.

The work of location consisted of making a claim map as provided in NRS 517.040. The tie from the claim block to a fixed point is depicted on the location map included with this filing.

Dated: September 22, 2014

Kinross Gold U.S.A., Inc.

By:   
 H. H. Tonking, as Agent for Locator



DOC # 0228383

11/18/2014

08:20 AM

Official Record

Recording requested By  
KINROSS GOLD USA

Eureka County - NV

Mike Rebaleati - Recorder

Fee: \$22.50

Page 1 of 1

RPTI:

Recorded By: LH

Book- 574 Page- 0145

Recorded at the request of and when recorded return to:  
Kinross Gold U.S.A., Inc.  
Attention: Land Department  
5075 South Syracuse St., 8<sup>th</sup> Floor  
Denver, CO 80237

The undersigned affirms this document contains no personal  
Information of any person

**CERTIFICATE OF LOCATION LODE MINING CLAIM**

Kinross Gold U.S.A., Inc. located the KB 145  
Lode Mining Claim in the following quarter sections(s):

<u>1/4</u>	<u>Section</u>	<u>Township</u>	<u>Range</u>	<u>Meridian</u>
NW	13	20 NORTH	51 EAST	MDB&M

In Eureka County, Nevada, on the 4<sup>th</sup> day of September, 2014.

**RECORDER'S STAMP**

Name and mailing address of locator is: Kinross Gold U.S.A., Inc.  
5075 South Syracuse St., 8<sup>th</sup> Floor  
Denver, CO 80237

The Claim is approximately 1500 feet long and 600 feet wide, such that 1490 feet are claimed in a North direction and 10 feet in a South direction from the point of discovery (monument of location), at which the Notice of Location was posted, together with 300 feet on each side of the monument of location and center line of the Claim. The general course of the lode or vein is from the North to the South direction.

The number, location and markings on each corner monument are as follows:

	<u>Location</u>	<u>Markings</u>	<u>Description</u>
No. 1:	Northwest Corner	N.W. Corner KB 145	2" x 2" x 4' wood post
No. 2:	Northeast Corner	N.E. Corner KB 145	2" x 2" x 4' wood post
No. 3:	Southeast Corner	S.E. Corner KB 145	2" x 2" x 4' wood post
No. 4:	Southwest Corner	S.W. Corner KB 145	2" x 2" x 4' wood post

As erected on the ground, each corner monument is marked as described above by scribed metal tags.

The work of location consisted of making a claim map as provided in NRS 517.040. The tie from the claim block to a fixed point is depicted on the location map included with this filing.

Dated: September 22, 2014

Kinross Gold U.S.A., Inc.

By: H. H. Tonking  
H. H. Tonking, as Agent for Locator

DOC # 0228384

11/18/2014

08:20 AM

Official Record

Recording requested By  
KINROSS GOLD USA

Eureka County - NV

Mike Rebaleati - Recorder

Fee: \$22.50

Page 1 of 1

RPTT:

Recorded By: LH

Book- 574 Page- 0146

Recorded at the request of and when recorded return to:  
Kinross Gold U.S.A., Inc.  
Attention: Land Department  
5075 South Syracuse St., 8<sup>th</sup> Floor  
Denver, CO 80237

The undersigned affirms this document contains no personal  
Information of any person



**CERTIFICATE OF LOCATION LODE MINING CLAIM**

Kinross Gold U.S.A., Inc. located the KB 146  
Lode Mining Claim in the following quarter sections(s):

<u>1/4</u>	<u>Section</u>	<u>Township</u>	<u>Range</u>	<u>Meridian</u>
NW	13	20 NORTH	51 EAST	MDB&M
SW	13	20 NORTH	51 EAST	MDB&M

In Eureka County, Nevada, on the 4<sup>th</sup> day of September, 2014.

**RECORDER'S STAMP**

Name and mailing address of locator is: Kinross Gold U.S.A., Inc.  
5075 South Syracuse St., 8<sup>th</sup> Floor  
Denver, CO 80237

The Claim is approximately 1500 feet long and 600 feet wide, such that 10 feet are claimed in a North direction and 1490 feet in a South direction from the point of discovery (monument of location), at which the Notice of Location was posted, together with 300 feet on each side of the monument of location and center line of the Claim. The general course of the lode or vein is from the North to the South direction.

The number, location and markings on each corner monument are as follows:

	<u>Location</u>	<u>Markings</u>	<u>Description</u>
No. 1:	Northwest Corner	N.W. Corner KB 146	2" x 2" x 4' wood post
No. 2:	Northeast Corner	N.E. Corner KB 146	2" x 2" x 4' wood post
No. 3:	Southeast Corner	S.E. Corner KB 146	2" x 2" x 4' wood post
No. 4:	Southwest Corner	S.W. Corner KB 146	2" x 2" x 4' wood post

As erected on the ground, each corner monument is marked as described above by scribed metal tags.

The work of location consisted of making a claim map as provided in NRS 517.040. The tie from the claim block to a fixed point is depicted on the location map included with this filing.

Dated: September 22, 2014

Kinross Gold U.S.A., Inc.

By: H. H. Tonking  
H. H. Tonking, as Agent for Locator

DOC # 0228385

11/18/2014

08:20 AM

Official Record

Recording requested By  
KINROSS GOLD USA

Eureka County - NV  
Mike Rebaleati - Recorder

Fee: \$22.50

RPTT:

Book- 574 Page- 0147

Page 1 of 1  
Recorded By: LH

Recorded at the request of and when recorded return to:  
Kinross Gold U.S.A., Inc.  
Attention: Land Department  
5075 South Syracuse St., 8<sup>th</sup> Floor  
Denver, CO 80237

The undersigned affirms this document contains no personal  
Information of any person

**CERTIFICATE OF LOCATION LODE MINING CLAIM**

Kinross Gold U.S.A., Inc. located the KB 147  
Lode Mining Claim in the following quarter sections(s):

<u>1/4</u>	<u>Section</u>	<u>Township</u>	<u>Range</u>	<u>Meridian</u>
NW	13	20 NORTH	51 EAST	MDB&M

In Eureka County, Nevada, on the 4<sup>th</sup> day of September, 2014.

**RECORDER'S STAMP**

Name and mailing address of locator is: Kinross Gold U.S.A., Inc.  
5075 South Syracuse St., 8<sup>th</sup> Floor  
Denver, CO 80237

The Claim is approximately 1500 feet long and 600 feet wide, such that 1490 feet are claimed in a North direction and 10 feet in a South direction from the point of discovery (monument of location), at which the Notice of Location was posted, together with 300 feet on each side of the monument of location and center line of the Claim. The general course of the lode or vein is from the North to the South direction.

The number, location and markings on each corner monument are as follows:

	<u>Location</u>	<u>Markings</u>	<u>Description</u>
No. 1:	Northwest Corner	N.W. Corner KB 147	2" x 2" x 4' wood post
No. 2:	Northeast Corner	N.E. Corner KB 147	2" x 2" x 4' wood post
No. 3:	Southeast Corner	S.E. Corner KB 147	2" x 2" x 4' wood post
No. 4:	Southwest Corner	S.W. Corner KB 147	2" x 2" x 4' wood post

As erected on the ground, each corner monument is marked as described above by scribed metal tags.

The work of location consisted of making a claim map as provided in NRS 517.040. The tie from the claim block to a fixed point is depicted on the location map included with this filing.

Dated: September 22, 2014

Kinross Gold U.S.A., Inc.

By: H. H. Tonking  
H. H. Tonking, as Agent for Locator

Recorded at the request of and when recorded return to:  
Kinross Gold U.S.A., Inc.  
Attention: Land Department  
5075 South Syracuse St., 8<sup>th</sup> Floor  
Denver, CO 80237

The undersigned affirms this document contains no personal  
Information of any person

### CERTIFICATE OF LOCATION LODE MINING CLAIM

Kinross Gold U.S.A., Inc. located the KB 148  
Lode Mining Claim in the following quarter sections(s):

<u>1/4</u>	<u>Section</u>	<u>Township</u>	<u>Range</u>	<u>Meridian</u>
NW	13	20 NORTH	51 EAST	MDB&M
SW	13	20 NORTH	51 EAST	MDB&M

In Eureka County, Nevada, on the 4<sup>th</sup> day of September, 2014.

### RECORDER'S STAMP

Name and mailing address of locator is: Kinross Gold U.S.A., Inc.  
5075 South Syracuse St., 8<sup>th</sup> Floor  
Denver, CO 80237

The Claim is approximately 1500 feet long and 600 feet wide, such that 10 feet are claimed in a North direction and 1490 feet in a South direction from the point of discovery (monument of location), at which the Notice of Location was posted, together with 300 feet on each side of the monument of location and center line of the Claim. The general course of the lode or vein is from the North to the South direction.

The number, location and markings on each corner monument are as follows:

<u>Location</u>	<u>Markings</u>	<u>Description</u>
No. 1: Northwest Corner	N.W. Corner KB 148	2" x 2" x 4' wood post
No. 2: Northeast Corner	N.E. Corner KB 148	2" x 2" x 4' wood post
No. 3: Southeast Corner	S.E. Corner KB 148	2" x 2" x 4' wood post
No. 4: Southwest Corner	S.W. Corner KB 148	2" x 2" x 4' wood post

As erected on the ground, each corner monument is marked as described above by scribed metal tags.

The work of location consisted of making a claim map as provided in NRS 517.040. The tie from the claim block to a fixed point is depicted on the location map included with this filing.

Dated: September 22, 2014

Kinross Gold U.S.A., Inc.

By: H. H. Tonking  
H. H. Tonking, as Agent for Locator

DOC # 0228386

11/18/2014

08:20 AM

Official Record

Recording requested By

KINROSS GOLD USA

Eureka County - NV  
Mike Rebaleati - Recorder

Fee: \$22.50

RPTT:

Book- 574

Page-

Page 1 of 1

Recorded By: LH

0148



Recorded at the request of and when recorded return to:  
Kinross Gold U.S.A., Inc.  
Attention: Land Department  
5075 South Syracuse St., 8<sup>th</sup> Floor  
Denver, CO 80237

The undersigned affirms this document contains no personal  
Information of any person

### CERTIFICATE OF LOCATION LODE MINING CLAIM

Kinross Gold U.S.A., Inc. located the KB 149  
Lode Mining Claim in the following quarter sections(s):

<u>1/4</u>	<u>Section</u>	<u>Township</u>	<u>Range</u>	<u>Meridian</u>
<u>SW</u>	<u>15</u>	<u>20 NORTH</u>	<u>51 EAST</u>	<u>MDB&amp;M</u>
<u>SE</u>	<u>15</u>	<u>20 NORTH</u>	<u>51 EAST</u>	<u>MDB&amp;M</u>

In Eureka County, Nevada, on the 4<sup>th</sup> day of September, 2014.

### RECORDER'S STAMP

Name and mailing address of locator is: Kinross Gold U.S.A., Inc.  
5075 South Syracuse St., 8<sup>th</sup> Floor  
Denver, CO 80237

The Claim is approximately 1500 feet long and 600 feet wide, such that 1490 feet are claimed in a North direction and 10 feet in a South direction from the point of discovery (monument of location), at which the Notice of Location was posted, together with 300 feet on each side of the monument of location and center line of the Claim. The general course of the lode or vein is from the North to the South direction.

The number, location and markings on each corner monument are as follows:

<u>No.</u>	<u>Location</u>	<u>Markings</u>	<u>Description</u>
No. 1:	Northwest Corner	N.W. Corner KB 149	2" x 2" x 4' wood post
No. 2:	Northeast Corner	N.E. Corner KB 149	2" x 2" x 4' wood post
No. 3:	Southeast Corner	S.E. Corner KB 149	2" x 2" x 4' wood post
No. 4:	Southwest Corner	S.W. Corner KB 149	2" x 2" x 4' wood post

As erected on the ground, each corner monument is marked as described above by scribed metal tags.

The work of location consisted of making a claim map as provided in NRS 517.040. The tie from the claim block to a fixed point is depicted on the location map included with this filing.

Dated: September 22, 2014

Kinross Gold U.S.A., Inc.

By: H. H. Tonking  
H. H. Tonking, as Agent for Locator

DOC # 0228387

11/18/2014

08:20 AM

Official Record

Recording requested By  
KINROSS GOLD USA

Eureka County - NV

Mike Rebaleati - Recorder

Fee: \$22.50

Page 1 of 1

RPTT

Recorded By: LH

Book- 574 Page- 0149



0228387

DOC # 0228388

11/18/2014

08:20 AM

**Official Record**

Recording requested By  
KINROSS GOLD USA

Eureka County - NV

Mike Rebaleati - Recorder

Fee: \$22.50

Page 1 of 1

RPTT:

Recorded By: LH

Book- 574 Page- 0150

Recorded at the request of and when recorded return to:  
Kinross Gold U.S.A., Inc.  
Attention: Land Department  
5075 South Syracuse St., 8<sup>th</sup> Floor  
Denver, CO 80237

The undersigned affirms this document contains no personal  
Information of any person

**CERTIFICATE OF LOCATION LODE MINING CLAIM**

Kinross Gold U.S.A., Inc. located the KB 150  
Lode Mining Claim in the following quarter sections(s):

<u>1/4</u>	<u>Section</u>	<u>Township</u>	<u>Range</u>	<u>Meridian</u>
NW	22	20 NORTH	51 EAST	MDB&M
SW	15	20 NORTH	51 EAST	MDB&M
SE	15	20 NORTH	51 EAST	MDB&M
NE	22	20 NORTH	51 EAST	MDB&M

In Eureka County, Nevada, on the 4<sup>th</sup> day of September, 2014.

**RECORDER'S STAMP**

Name and mailing address of locator is: Kinross Gold U.S.A., Inc.  
5075 South Syracuse St., 8<sup>th</sup> Floor  
Denver, CO 80237

The Claim is approximately 1500 feet long and 600 feet wide, such that 10 feet are claimed in a North direction and 1490 feet in a South direction from the point of discovery (monument of location), at which the Notice of Location was posted, together with 300 feet on each side of the monument of location and center line of the Claim. The general course of the lode or vein is from the North to the South direction.

The number, location and markings on each corner monument are as follows:

	<u>Location</u>	<u>Markings</u>	<u>Description</u>
No. 1:	Northwest Corner	N.W. Corner KB 150	2" x 2" x 4' wood post
No. 2:	Northeast Corner	N.E. Corner KB 150	2" x 2" x 4' wood post
No. 3:	Southeast Corner	S.E. Corner KB 150	2" x 2" x 4' wood post
No. 4:	Southwest Corner	S.W. Corner KB 150	2" x 2" x 4' wood post

As erected on the ground, each corner monument is marked as described above by scribed metal tags.

The work of location consisted of making a claim map as provided in NRS 517.040. The tie from the claim block to a fixed point is depicted on the location map included with this filing.

Dated: September 22, 2014

Kinross Gold U.S.A., Inc.

By: H. H. Tonking  
H. H. Tonking, as Agent for Locator



Recorded at the request of and when recorded return to:  
Kinross Gold U.S.A., Inc.  
Attention: Land Department  
5075 South Syracuse St., 8<sup>th</sup> Floor  
Denver, CO 80237

The undersigned affirms this document contains no personal  
Information of any person

### CERTIFICATE OF LOCATION LODE MINING CLAIM

Kinross Gold U.S.A., Inc. located the KB 151  
Lode Mining Claim in the following quarter sections(s):

<u>1/4</u>	<u>Section</u>	<u>Township</u>	<u>Range</u>	<u>Meridian</u>
SE	15	20 NORTH	51 EAST	MDB&M

In Eureka County, Nevada, on the 4<sup>th</sup> day of September, 2014.

### RECORDER'S STAMP

Name and mailing address of locator is: Kinross Gold U.S.A., Inc.  
5075 South Syracuse St., 8<sup>th</sup> Floor  
Denver, CO 80237

The Claim is approximately 1500 feet long and 600 feet wide, such that 1490 feet are claimed in a North direction and 10 feet in a South direction from the point of discovery (monument of location), at which the Notice of Location was posted, together with 300 feet on each side of the monument of location and center line of the Claim. The general course of the lode or vein is from the North to the South direction.

The number, location and markings on each corner monument are as follows:

	<u>Location</u>	<u>Markings</u>	<u>Description</u>
No. 1:	Northwest Corner	N.W. Corner KB 151	2" x 2" x 4' wood post
No. 2:	Northeast Corner	N.E. Corner KB 151	2" x 2" x 4' wood post
No. 3:	Southeast Corner	S.E. Corner KB 151	2" x 2" x 4' wood post
No. 4:	Southwest Corner	S.W. Corner KB 151	2" x 2" x 4' wood post

As erected on the ground, each corner monument is marked as described above by scribed metal tags.

The work of location consisted of making a claim map as provided in NRS 517.040. The tie from the claim block to a fixed point is depicted on the location map included with this filing.

Dated: September 22, 2014

Kinross Gold U.S.A., Inc.

By: H. H. Tonking  
H. H. Tonking, as Agent for Locator

DOC # 0228389

11/18/2014

09:20 AM

Official Record

Recording requested By  
KINROSS GOLD USA

Eureka County - NV

Mike Rebaleati - Recorder

Fee: \$22.50

RPTT:

Book- 574 Page- 0151

Page 1 of 1  
Recorded By: LH



DOC # 0228390

11/18/2014 08:20 AM  
Official Record  
Recording requested By  
KINROSS GOLD USA

Eureka County - NV  
Mike Rebaleati - Recorder  
Fee: \$22.50 Page 1 of 1  
RPT. Recorded By: LH  
Book- 574 Page- 0152

Recorded at the request of and when recorded return to:  
Kinross Gold U.S.A., Inc.  
Attention: Land Department  
5075 South Syracuse St., 8<sup>th</sup> Floor  
Denver, CO 80237

The undersigned affirms this document contains no personal  
Information of any person

**CERTIFICATE OF LOCATION LODE MINING CLAIM**

Kinross Gold U.S.A., Inc. located the KB 152  
Lode Mining Claim in the following quarter sections(s):

<u>1/4</u>	<u>Section</u>	<u>Township</u>	<u>Range</u>	<u>Meridian</u>
SE	15	20 NORTH	51 EAST	MDB&M
NE	22	20 NORTH	51 EAST	MDB&M

In Eureka County, Nevada, on the 4<sup>th</sup> day of September, 2014.

**RECORDER'S STAMP**

Name and mailing address of locator is: Kinross Gold U.S.A., Inc.  
5075 South Syracuse St., 8<sup>th</sup> Floor  
Denver, CO 80237

The Claim is approximately 1500 feet long and 600 feet wide, such that 10 feet are claimed in a North direction and 1490 feet in a South direction from the point of discovery (monument of location), at which the Notice of Location was posted, together with 300 feet on each side of the monument of location and center line of the Claim. The general course of the lode or vein is from the North to the South direction.

The number, location and markings on each corner monument are as follows:

	<u>Location</u>	<u>Markings</u>	<u>Description</u>
No. 1:	Northwest Corner	N.W. Corner KB 152	2" x 2" x 4' wood post
No. 2:	Northeast Corner	N.E. Corner KB 152	2" x 2" x 4' wood post
No. 3:	Southeast Corner	S.E. Corner KB 152	2" x 2" x 4' wood post
No. 4:	Southwest Corner	S.W. Corner KB 152	2" x 2" x 4' wood post

As erected on the ground, each corner monument is marked as described above by scribed metal tags.

The work of location consisted of making a claim map as provided in NRS 517.040. The tie from the claim block to a fixed point is depicted on the location map included with this filing.

Dated: September 22, 2014

Kinross Gold U.S.A., Inc.

By: H. H. Tonking  
H. H. Tonking, as Agent for Locator



Recorded at the request of and when recorded return to:  
Kinross Gold U.S.A., Inc.  
Attention: Land Department  
5075 South Syracuse St., 8<sup>th</sup> Floor  
Denver, CO 80237

The undersigned affirms this document contains no personal  
Information of any person

DOC # 0228391

11/18/2014

06:20 AM

Official Record

Recording requested By  
KINROSS GOLD USA

Eureka County - NV

Mike Rebaleati - Recorder

Fee: \$22.50

Page 1 of 1

RPTT

Recorded By: LH

Book- 574 Page- 0153



**CERTIFICATE OF LOCATION LODE MINING CLAIM**

Kinross Gold U.S.A., Inc. located the KB 153  
Lode Mining Claim in the following quarter sections(s):

<u>1/4</u>	<u>Section</u>	<u>Township</u>	<u>Range</u>	<u>Meridian</u>
<u>SE</u>	<u>15</u>	<u>20 NORTH</u>	<u>51 EAST</u>	<u>MDB&amp;M</u>

In Eureka County, Nevada, on the 4<sup>th</sup> day of September, 2014.

**RECORDER'S STAMP**

Name and mailing address of locator is: Kinross Gold U.S.A., Inc.  
5075 South Syracuse St., 8<sup>th</sup> Floor  
Denver, CO 80237

The Claim is approximately 1500 feet long and 600 feet wide, such that 1490 feet are claimed in a North direction and 10 feet in a South direction from the point of discovery (monument of location), at which the Notice of Location was posted, together with 300 feet on each side of the monument of location and center line of the Claim. The general course of the lode or vein is from the North to the South direction.

The number, location and markings on each corner monument are as follows:

	<u>Location</u>	<u>Markings</u>	<u>Description</u>
No. 1:	Northwest Corner	N.W. Corner KB 153	2" x 2" x 4' wood post
No. 2:	Northeast Corner	N.E. Corner KB 153	2" x 2" x 4' wood post
No. 3:	Southeast Corner	S.E. Corner KB 153	2" x 2" x 4' wood post
No. 4:	Southwest Corner	S.W. Corner KB 153	2" x 2" x 4' wood post


As erected on the ground, each corner monument is marked as described above by scribed metal tags.

The work of location consisted of making a claim map as provided in NRS 517.040. The tie from the claim block to a fixed point is depicted on the location map included with this filing.

Dated: September 22, 2014

Kinross Gold U.S.A., Inc.

By:

  
H. H. Tonking, as Agent for Locator

DOC # 0228392

11/18/2014

08:20 AM

Official Record

Recording requested By  
KINROSS GOLD USA

Eureka County - NV

Mike Rebaleati - Recorder

Fee: \$22.50

Page 1 of 1

RPTT:

Recorded By: LH

Book- 574 Page- 0154

Recorded at the request of and when recorded return to:  
Kinross Gold U.S.A., Inc.  
Attention: Land Department  
5075 South Syracuse St., 8<sup>th</sup> Floor  
Denver, CO 80237

The undersigned affirms this document contains no personal  
Information of any person

**CERTIFICATE OF LOCATION LODE MINING CLAIM**

Kinross Gold U.S.A., Inc. located the KB 154  
Lode Mining Claim in the following quarter sections(s):

<u>1/4</u>	<u>Section</u>	<u>Township</u>	<u>Range</u>	<u>Meridian</u>
SE	15	20 NORTH	51 EAST	MDB&M
NE	22	20 NORTH	51 EAST	MDB&M

In Eureka County, Nevada, on the 4<sup>th</sup> day of September, 2014.

**RECORDER'S STAMP**

Name and mailing address of locator is: Kinross Gold U.S.A., Inc.  
5075 South Syracuse St., 8<sup>th</sup> Floor  
Denver, CO 80237

The Claim is approximately 1500 feet long and 600 feet wide, such that 10 feet are claimed in a North direction and 1490 feet in a South direction from the point of discovery (monument of location), at which the Notice of Location was posted, together with 300 feet on each side of the monument of location and center line of the Claim. The general course of the lode or vein is from the North to the South direction.

The number, location and markings on each corner monument are as follows:

	<u>Location</u>	<u>Markings</u>	<u>Description</u>
No. 1:	Northwest Corner	N.W. Corner KB 154	2" x 2" x 4' wood post
No. 2:	Northeast Corner	N.E. Corner KB 154	2" x 2" x 4' wood post
No. 3:	Southeast Corner	S.E. Corner KB 154	2" x 2" x 4' wood post
No. 4:	Southwest Corner	S.W. Corner KB 154	2" x 2" x 4' wood post

As erected on the ground, each corner monument is marked as described above by scribed metal tags.

The work of location consisted of making a claim map as provided in NRS 517.040. The tie from the claim block to a fixed point is depicted on the location map included with this filing.

Dated: September 22, 2014

Kinross Gold U.S.A., Inc.

By:

H. H. Tonking, as Agent for Locator

DOC # 0228393

11/18/2014

08:20 AM

**Official Record**Recording requested By  
KINROSS GOLD USA

Eureka County - NV

Mike Rebaleati - Recorder

Fee: \$22.50

Page 1 of 1

RPT:

Recorded By: LH

Book- 574 Page- 0155

Recorded at the request of and when recorded return to:  
Kinross Gold U.S.A., Inc.  
Attention: Land Department  
5075 South Syracuse St., 8<sup>th</sup> Floor  
Denver, CO 80237

The undersigned affirms this document contains no personal  
Information of any person



0228393

**CERTIFICATE OF LOCATION LODE MINING CLAIM**

Kinross Gold U.S.A., Inc. located the KB 155  
Lode Mining Claim in the following quarter sections(s):

<u>1/4</u>	<u>Section</u>	<u>Township</u>	<u>Range</u>	<u>Meridian</u>
SE	15	20 NORTH	51 EAST	MDB&M

In Eureka County, Nevada, on the 4<sup>th</sup> day of September, 2014.

**RECORDER'S STAMP**

Name and mailing address of locator is: Kinross Gold U.S.A., Inc.  
5075 South Syracuse St., 8<sup>th</sup> Floor  
Denver, CO 80237

The Claim is approximately 1500 feet long and 600 feet wide, such that 1490 feet are claimed in a North direction and 10 feet in a South direction from the point of discovery (monument of location), at which the Notice of Location was posted, together with 300 feet on each side of the monument of location and center line of the Claim. The general course of the lode or vein is from the North to the South direction.

The number, location and markings on each corner monument are as follows:

	<u>Location</u>	<u>Markings</u>	<u>Description</u>
No. 1:	Northwest Corner	N.W. Corner KB 155	2" x 2" x 4' wood post
No. 2:	Northeast Corner	N.E. Corner KB 155	2" x 2" x 4' wood post
No. 3:	Southeast Corner	S.E. Corner KB 155	2" x 2" x 4' wood post
No. 4:	Southwest Corner	S.W. Corner KB 155	2" x 2" x 4' wood post

As erected on the ground, each corner monument is marked as described above by scribed metal tags.

The work of location consisted of making a claim map as provided in NRS 517.040. The tie from the claim block to a fixed point is depicted on the location map included with this filing.

Dated: September 22, 2014

Kinross Gold U.S.A., Inc.

By: H. H. Tonking  
H. H. Tonking, as Agent for Locator

11/18/2014

08:20 AM

## Official Record

Recording requested By  
KINROSS GOLD USA

Eureka County - NV

Mike Rebaleati - Recorder

Fee: \$22.50

Page 1 of 1

RPTT:

Recorded By: LH

Book- 574 Page- 0156

Recorded at the request of and when recorded return to:  
Kinross Gold U.S.A., Inc.  
Attention: Land Department  
5075 South Syracuse St., 8<sup>th</sup> Floor  
Denver, CO 80237

The undersigned affirms this document contains no personal  
Information of any person



0228394

## CERTIFICATE OF LOCATION LODE MINING CLAIM

Kinross Gold U.S.A., Inc. located the KB 156  
Lode Mining Claim in the following quarter sections(s):

<u>1/4</u>	<u>Section</u>	<u>Township</u>	<u>Range</u>	<u>Meridian</u>
SE	15	20 NORTH	51 EAST	MDB&M
NE	22	20 NORTH	51 EAST	MDB&M

In Eureka County, Nevada, on the 4<sup>th</sup> day of September, 2014.

## RECORDER'S STAMP

Name and mailing address of locator is: Kinross Gold U.S.A., Inc.  
5075 South Syracuse St., 8<sup>th</sup> Floor  
Denver, CO 80237

The Claim is approximately 1500 feet long and 600 feet wide, such that 10 feet are claimed in a North direction and 1490 feet in a South direction from the point of discovery (monument of location), at which the Notice of Location was posted, together with 300 feet on each side of the monument of location and center line of the Claim. The general course of the lode or vein is from the North to the South direction.

The number, location and markings on each corner monument are as follows:

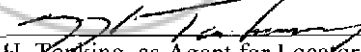
	<u>Location</u>	<u>Markings</u>	<u>Description</u>
No. 1:	Northwest Corner	N.W. Corner KB 156	2" x 2" x 4' wood post
No. 2:	Northeast Corner	N.E. Corner KB 156	2" x 2" x 4' wood post
No. 3:	Southeast Corner	S.E. Corner KB 156	2" x 2" x 4' wood post
No. 4:	Southwest Corner	S.W. Corner KB 156	2" x 2" x 4' wood post

As erected on the ground, each corner monument is marked as described above by scribed metal tags.

The work of location consisted of making a claim map as provided in NRS 517.040. The tie from the claim block to a fixed point is depicted on the location map included with this filing.

Dated: September 22, 2014

Kinross Gold U.S.A., Inc.

By:   
H. H. Ponking, as Agent for Locator

DOC # 0228395

11/18/2014

08:26 AM

**Official Record**

Recording requested By  
KINROSS GOLD USA

Eureka County - NV

Mike Rebaleati - Recorder

Fee: \$22.50

Page 1 of 1

RPTT:

Recorded By: LH

Book- 574 Page- 0157

Recorded at the request of and when recorded return to:  
Kinross Gold U.S.A., Inc.  
Attention: Land Department  
5075 South Syracuse St., 8<sup>th</sup> Floor  
Denver, CO 80237

The undersigned affirms this document contains no personal  
Information of any person

**CERTIFICATE OF LOCATION LODE MINING CLAIM**

Kinross Gold U.S.A., Inc. located the KB 157  
Lode Mining Claim in the following quarter sections(s):

<u>1/4</u>	<u>Section</u>	<u>Township</u>	<u>Range</u>	<u>Meridian</u>
SE	15	20 NORTH	51 EAST	MDB&M

In Eureka County, Nevada, on the 4<sup>th</sup> day of September, 2014.

**RECORDER'S STAMP**

Name and mailing address of locator is: Kinross Gold U.S.A., Inc.  
5075 South Syracuse St., 8<sup>th</sup> Floor  
Denver, CO 80237

The Claim is approximately 1500 feet long and 600 feet wide, such that 1490 feet are claimed in a North direction and 10 feet in a South direction from the point of discovery (monument of location), at which the Notice of Location was posted, together with 300 feet on each side of the monument of location and center line of the Claim. The general course of the lode or vein is from the North to the South direction.

The number, location and markings on each corner monument are as follows:


<u>Location</u>	<u>Markings</u>	<u>Description</u>
No. 1: Northwest Corner	N.W. Corner KB 157	2" x 2" x 4' wood post
No. 2: Northeast Corner	N.E. Corner KB 157	2" x 2" x 4' wood post
No. 3: Southeast Corner	S.E. Corner KB 157	2" x 2" x 4' wood post
No. 4: Southwest Corner	S.W. Corner KB 157	2" x 2" x 4' wood post

As erected on the ground, each corner monument is marked as described above by scribed metal tags.

The work of location consisted of making a claim map as provided in NRS 517.040. The tie from the claim block to a fixed point is depicted on the location map included with this filing.

Dated: September 22, 2014

Kinross Gold U.S.A., Inc.

By:   
H. H. Ponking, as Agent for Locator

DOC # 0228396

11/18/2014

08:20 AM

**Official Record**

Recording requested By  
KINROSS GOLD USA

Eureka County - NV

Mike Rebaleati - Recorder

Fee: \$22.50

Page 1 of 1

RPTT.

Recorded By: LH

Book- 574 Page- 0158

Recorded at the request of and when recorded return to:  
Kinross Gold U.S.A., Inc.  
Attention: Land Department  
5075 South Syracuse St., 8<sup>th</sup> Floor  
Denver, CO 80237

The undersigned affirms this document contains no personal  
Information of any person

**CERTIFICATE OF LOCATION LODE MINING CLAIM**

Kinross Gold U.S.A., Inc. located the KB 158  
Lode Mining Claim in the following quarter sections(s):

<u>1/4</u>	<u>Section</u>	<u>Township</u>	<u>Range</u>	<u>Meridian</u>
SE	15	20 NORTH	51 EAST	MDB&M
NE	22	20 NORTH	51 EAST	MDB&M

In Eureka County, Nevada, on the 4<sup>th</sup> day of September, 2014.

**RECORDER'S STAMP**

Name and mailing address of locator is: Kinross Gold U.S.A., Inc.  
5075 South Syracuse St., 8<sup>th</sup> Floor  
Denver, CO 80237

The Claim is approximately 1500 feet long and 600 feet wide, such that 10 feet are claimed in a North direction and 1490 feet in a South direction from the point of discovery (monument of location), at which the Notice of Location was posted, together with 300 feet on each side of the monument of location and center line of the Claim. The general course of the lode or vein is from the North to the South direction.

The number, location and markings on each corner monument are as follows:

	<u>Location</u>	<u>Markings</u>	<u>Description</u>
No. 1:	Northwest Corner	N.W. Corner KB 158	2" x 2" x 4' wood post
No. 2:	Northeast Corner	N.E. Corner KB 158	2" x 2" x 4' wood post
No. 3:	Southeast Corner	S.E. Corner KB 158	2" x 2" x 4' wood post
No. 4:	Southwest Corner	S.W. Corner KB 158	2" x 2" x 4' wood post

As erected on the ground, each corner monument is marked as described above by scribed metal tags.

The work of location consisted of making a claim map as provided in NRS 517.040. The tie from the claim block to a fixed point is depicted on the location map included with this filing.

Dated: September 22, 2014

Kinross Gold U.S.A., Inc.

By:

H. H. Tonking, as Agent for Locator

DOC # 0228397

11/18/2014

08:20 AM

**Official Record**

Recording requested By  
KINROSS GOLD USA

Eureka County - NV

Mike Rebaleati - Recorder

Fee: \$22.50

Page 1 of 1

RPTT:

Recorded By: LH

Book- 574 Page- 0159

Recorded at the request of and when recorded return to:

Kinross Gold U.S.A., Inc.

Attention: Land Department

5075 South Syracuse St., 8<sup>th</sup> Floor

Denver, CO 80237

The undersigned affirms this document contains no personal  
Information of any person

**CERTIFICATE OF LOCATION LODE MINING CLAIM**

Kinross Gold U.S.A., Inc. located the KB 159

Lode Mining Claim in the following quarter section(s):

<u>1/4</u>	<u>Section</u>	<u>Township</u>	<u>Range</u>	<u>Meridian</u>
SE	15	20 NORTH	51 EAST	MDB&M
SW	14	20 NORTH	51 EAST	MDB&M

In Eureka County, Nevada, on the 4<sup>th</sup> day of September, 2014.

**RECORDER'S STAMP**

Name and mailing address of locator is: Kinross Gold U.S.A., Inc.  
5075 South Syracuse St., 8<sup>th</sup> Floor  
Denver, CO 80237

The Claim is approximately 1500 feet long and 600 feet wide, such that 1490 feet are claimed in a North direction and 10 feet in a South direction from the point of discovery (monument of location), at which the Notice of Location was posted, together with 300 feet on each side of the monument of location and center line of the Claim. The general course of the lode or vein is from the North to the South direction.

The number, location and markings on each corner monument are as follows:

	<u>Location</u>	<u>Markings</u>	<u>Description</u>
No. 1:	Northwest Corner	N.W. Corner KB 159	2" x 2" x 4' wood post
No. 2:	Northeast Corner	N.E. Corner KB 159	2" x 2" x 4' wood post
No. 3:	Southeast Corner	S.E. Corner KB 159	2" x 2" x 4' wood post
No. 4:	Southwest Corner	S.W. Corner KB 159	2" x 2" x 4' wood post

As erected on the ground, each corner monument is marked as described above by scribed metal tags.

The work of location consisted of making a claim map as provided in NRS 517.040. The tie from the claim block to a fixed point is depicted on the location map included with this filing.

Dated: September 22, 2014

Kinross Gold U.S.A., Inc.

By: H. H. Tonking  
H. H. Tonking, as Agent for Locator



Recorded at the request of and when recorded return to:  
Kinross Gold U.S.A., Inc.  
Attention: Land Department  
5075 South Syracuse St., 8<sup>th</sup> Floor  
Denver, CO 80237

The undersigned affirms this document contains no personal  
Information of any person

DOC # 0228398

11/18/2014

06:20 AM

Official Record

Recording requested By  
KINROSS GOLD USA

Eureka County - NV

Mike Rebaleati - Recorder

Fee: \$22.50

Page 1 of 1

RPT1

Recorded By: LH

Book- 574 Page- 0160

**CERTIFICATE OF LOCATION LODE MINING CLAIM**

Kinross Gold U.S.A., Inc. located the KB 160  
Lode Mining Claim in the following quarter sections(s):

<u>1/4</u>	<u>Section</u>	<u>Township</u>	<u>Range</u>	<u>Meridian</u>
SE	15	20 NORTH	51 EAST	MDB&M
SW	14	20 NORTH	51 EAST	MDB&M
NE	22	20 NORTH	51 EAST	MDB&M
NW	23	20 NORTH	51 EAST	MDB&M

In Eureka County, Nevada, on the 4<sup>th</sup> day of September, 2014.

**RECORDER'S STAMP**

Name and mailing address of locator is: Kinross Gold U.S.A., Inc.  
5075 South Syracuse St., 8<sup>th</sup> Floor  
Denver, CO 80237

The Claim is approximately 1500 feet long and 600 feet wide, such that 10 feet are claimed in a North direction and 1490 feet in a South direction from the point of discovery (monument of location), at which the Notice of Location was posted, together with 300 feet on each side of the monument of location and center line of the Claim. The general course of the lode or vein is from the North to the South direction.

The number, location and markings on each corner monument are as follows:

<u>Location</u>	<u>Markings</u>	<u>Description</u>
No. 1: Northwest Corner	N.W. Corner KB 160	2" x 2" x 4' wood post
No. 2: Northeast Corner	N.E. Corner KB 160	2" x 2" x 4' wood post
No. 3: Southeast Corner	S.E. Corner KB 160	2" x 2" x 4' wood post
No. 4: Southwest Corner	S.W. Corner KB 160	2" x 2" x 4' wood post

As erected on the ground, each corner monument is marked as described above by scribed metal tags.

The work of location consisted of making a claim map as provided in NRS 517.040. The tie from the claim block to a fixed point is depicted on the location map included with this filing.

Dated: September 22, 2014

Kinross Gold U.S.A., Inc.

By: H. H. Tonking  
H. H. Tonking, as Agent for Locator





DOC # 0228399

11/18/2014

08:20 AM

Recorded at the request of and when recorded return to:  
Kinross Gold U.S.A., Inc.  
Attention: Land Department  
5075 South Syracuse St., 8<sup>th</sup> Floor  
Denver, CO 80237

**Official Record**  
Recording requested By  
KINROSS GOLD USA

Eureka County - NV  
Mike Rebaleati - Recorder

Fee: \$22.50

Page 1 of 1

RPTT:

Recorded By: LH

Book- 574 Page- 0161

The undersigned affirms this document contains no personal  
Information of any person

**CERTIFICATE OF LOCATION LODE MINING CLAIM**

Kinross Gold U.S.A., Inc. located the KB 161  
Lode Mining Claim in the following quarter sections(s):

<u>1/4</u>	<u>Section</u>	<u>Township</u>	<u>Range</u>	<u>Meridian</u>
SW	14	20 NORTH	51 EAST	MDB&M

In Eureka County, Nevada, on the 4<sup>th</sup> day of September, 2014.

**RECORDER'S STAMP**

Name and mailing address of locator is: Kinross Gold U.S.A., Inc.  
5075 South Syracuse St., 8<sup>th</sup> Floor  
Denver, CO 80237

The Claim is approximately 1500 feet long and 600 feet wide, such that 1490 feet are claimed in a North direction and 10 feet in a South direction from the point of discovery (monument of location), at which the Notice of Location was posted, together with 300 feet on each side of the monument of location and center line of the Claim. The general course of the lode or vein is from the North to the South direction.

The number, location and markings on each corner monument are as follows:

	<u>Location</u>	<u>Markings</u>	<u>Description</u>
No. 1:	Northwest Corner	N.W. Corner KB 161	2" x 2" x 4' wood post
No. 2:	Northeast Corner	N.E. Corner KB 161	2" x 2" x 4' wood post
No. 3:	Southeast Corner	S.E. Corner KB 161	2" x 2" x 4' wood post
No. 4:	Southwest Corner	S.W. Corner KB 161	2" x 2" x 4' wood post

As erected on the ground, each corner monument is marked as described above by scribed metal tags.

The work of location consisted of making a claim map as provided in NRS 517.040. The tie from the claim block to a fixed point is depicted on the location map included with this filing.

Dated: September 22, 2014

Kinross Gold U.S.A., Inc.

By: H. H. Tonking  
H. H. Tonking, as Agent for Locator

DOC # 0228400

11/18/2014

08:20 AM

**Official Record**

Recording requested By  
KINROSS GOLD USA

Eureka County - NV

Mike Rebaleati - Recorder

Fee: \$22.50

Page 1 of 1

RPTT

Recorded By: LH

Book- 574 Page- 0162

Recorded at the request of and when recorded return to:

Kinross Gold U.S.A., Inc.

Attention: Land Department

5075 South Syracuse St., 8<sup>th</sup> Floor

Denver, CO 80237

The undersigned affirms this document contains no personal  
Information of any person

**CERTIFICATE OF LOCATION LODE MINING CLAIM**

Kinross Gold U.S.A., Inc. located the KB 162

Lode Mining Claim in the following quarter section(s):

<u>1/4</u>	<u>Section</u>	<u>Township</u>	<u>Range</u>	<u>Meridian</u>
SW	14	20 NORTH	51 EAST	MDB&M
NW	23	20 NORTH	51 EAST	MDB&M

In Eureka County, Nevada, on the 4<sup>th</sup> day of September, 2014.

**RECORDER'S STAMP**

Name and mailing address of locator is: Kinross Gold U.S.A., Inc.  
5075 South Syracuse St., 8<sup>th</sup> Floor  
Denver, CO 80237

The Claim is approximately 1500 feet long and 600 feet wide, such that 10 feet are claimed in a North direction and 1490 feet in a South direction from the point of discovery (monument of location), at which the Notice of Location was posted, together with 300 feet on each side of the monument of location and center line of the Claim. The general course of the lode or vein is from the North to the South direction.

The number, location and markings on each corner monument are as follows:

<u>Location</u>	<u>Markings</u>	<u>Description</u>
No. 1: Northwest Corner	N.W. Corner KB 162	2" x 2" x 4' wood post
No. 2: Northeast Corner	N.E. Corner KB 162	2" x 2" x 4' wood post
No. 3: Southeast Corner	S.E. Corner KB 162	2" x 2" x 4' wood post
No. 4: Southwest Corner	S.W. Corner KB 162	2" x 2" x 4' wood post

As erected on the ground, each corner monument is marked as described above by scribed metal tags.

The work of location consisted of making a claim map as provided in NRS 517.040. The tie from the claim block to a fixed point is depicted on the location map included with this filing.

Dated: September 22, 2014

Kinross Gold U.S.A., Inc.

By: H. H. Tonking  
H. H. Tonking, as Agent for Locator

Recorded at the request of and when recorded return to:  
Kinross Gold U.S.A., Inc.  
Attention: Land Department  
5075 South Syracuse St., 8<sup>th</sup> Floor  
Denver, CO 80237

The undersigned affirms this document contains no personal  
Information of any person

### CERTIFICATE OF LOCATION LODE MINING CLAIM

Kinross Gold U.S.A., Inc. located the KB 163  
Lode Mining Claim in the following quarter sections(s):

<u>1/4</u>	<u>Section</u>	<u>Township</u>	<u>Range</u>	<u>Meridian</u>
SW	14	20 NORTH	51 EAST	MDB&M

In Eureka County, Nevada, on the 4<sup>th</sup> day of September, 2014.

### RECORDER'S STAMP

Name and mailing address of locator is: Kinross Gold U.S.A., Inc.  
5075 South Syracuse St., 8<sup>th</sup> Floor  
Denver, CO 80237

The Claim is approximately 1500 feet long and 600 feet wide, such that 1490 feet are claimed in a North direction and 10 feet in a South direction from the point of discovery (monument of location), at which the Notice of Location was posted, together with 300 feet on each side of the monument of location and center line of the Claim. The general course of the lode or vein is from the North to the South direction.

The number, location and markings on each corner monument are as follows:

	<u>Location</u>	<u>Markings</u>	<u>Description</u>
No. 1:	Northwest Corner	N.W. Corner KB 163	2" x 2" x 4' wood post
No. 2:	Northeast Corner	N.E. Corner KB 163	2" x 2" x 4' wood post
No. 3:	Southeast Corner	S.E. Corner KB 163	2" x 2" x 4' wood post
No. 4:	Southwest Corner	S.W. Corner KB 163	2" x 2" x 4' wood post

As erected on the ground, each corner monument is marked as described above by scribed metal tags.

The work of location consisted of making a claim map as provided in NRS 517.040. The tic from the claim block to a fixed point is depicted on the location map included with this filing.

Dated: September 22, 2014

Kinross Gold U.S.A., Inc.

By: H. H. Tonking  
H. H. Tonking, as Agent for Locator

DOC # 0228401

11/18/2014

08:20 AM

### Official Record

Recording requested By  
KINROSS GOLD USA

Eureka County - NV

Mike Rebaleati - Recorder

Fee: \$22.50

Page 1 of 1

RPTT:

Recorded By: LH

Book- 574 Page- 0163



0228401

Recorded at the request of and when recorded return to:  
Kinross Gold U.S.A., Inc.  
Attention: Land Department  
5075 South Syracuse St., 8<sup>th</sup> Floor  
Denver, CO 80237

The undersigned affirms this document contains no personal  
Information of any person

**DOC # 0228402**

11/18/2014

08:20 AM

**Official Record**

Recording requested By  
KINROSS GOLD USA

**Eureka County - NV**

**Mike Rebaleati - Recorder**

Fee: \$22.50

Page 1 of 1

RPTT:

Recorded By: LH

Book- 574 Page- 0164



**CERTIFICATE OF LOCATION LODE MINING CLAIM**

Kinross Gold U.S.A., Inc. located the KB 164  
Lode Mining Claim in the following quarter sections(s):

<u>1/4</u>	<u>Section</u>	<u>Township</u>	<u>Range</u>	<u>Meridian</u>
SW	14	20 NORTH	51 EAST	MDB&M
NW	23	20 NORTH	51 EAST	MDB&M

In Eureka County, Nevada, on the 4<sup>th</sup> day of September, 2014.

**RECORDER'S STAMP**

Name and mailing address of locator is: Kinross Gold U.S.A., Inc.  
5075 South Syracuse St., 8<sup>th</sup> Floor  
Denver, CO 80237

The Claim is approximately 1500 feet long and 600 feet wide, such that 10 feet are claimed in a North direction and 1490 feet in a South direction from the point of discovery (monument of location), at which the Notice of Location was posted, together with 300 feet on each side of the monument of location and center line of the Claim. The general course of the lode or vein is from the North to the South direction.

The number, location and markings on each corner monument are as follows:

	<u>Location</u>	<u>Markings</u>	<u>Description</u>
No. 1:	Northwest Corner	N.W. Corner KB 164	2" x 2" x 4' wood post
No. 2:	Northeast Corner	N.E. Corner KB 164	2" x 2" x 4' wood post
No. 3:	Southeast Corner	S.E. Corner KB 164	2" x 2" x 4' wood post
No. 4:	Southwest Corner	S.W. Corner KB 164	2" x 2" x 4' wood post

As erected on the ground, each corner monument is marked as described above by scribed metal tags.

The work of location consisted of making a claim map as provided in NRS 517.040. The tie from the claim block to a fixed point is depicted on the location map included with this filing.

Dated: September 22, 2014

Kinross Gold U.S.A., Inc.

By: H. H. Tonking  
H. H. Tonking, as Agent for Locator

Recorded at the request of and when recorded return to:  
Kinross Gold U.S.A., Inc.  
Attention: Land Department  
5075 South Syracuse St., 8<sup>th</sup> Floor  
Denver, CO 80237

The undersigned affirms this document contains no personal  
Information of any person

### CERTIFICATE OF LOCATION LODE MINING CLAIM

Kinross Gold U.S.A., Inc. located the KB 165  
Lode Mining Claim in the following quarter sections(s):

<u>1/4</u>	<u>Section</u>	<u>Township</u>	<u>Range</u>	<u>Meridian</u>
SW	14	20 NORTH	51 EAST	MDB&M

In Eureka County, Nevada, on the 4<sup>th</sup> day of September, 2014.

### RECORDER'S STAMP

Name and mailing address of locator is: Kinross Gold U.S.A., Inc.  
5075 South Syracuse St., 8<sup>th</sup> Floor  
Denver, CO 80237

The Claim is approximately 1500 feet long and 600 feet wide, such that 1490 feet are claimed in a North direction and 10 feet in a South direction from the point of discovery (monument of location), at which the Notice of Location was posted, together with 300 feet on each side of the monument of location and center line of the Claim. The general course of the lode or vein is from the North to the South direction.

The number, location and markings on each corner monument are as follows:

	<u>Location</u>	<u>Markings</u>	<u>Description</u>
No. 1:	Northwest Corner	N.W. Corner KB 165	2" x 2" x 4' wood post
No. 2:	Northeast Corner	N.E. Corner KB 165	2" x 2" x 4' wood post
No. 3:	Southeast Corner	S.E. Corner KB 165	2" x 2" x 4' wood post
No. 4:	Southwest Corner	S.W. Corner KB 165	2" x 2" x 4' wood post

As erected on the ground, each corner monument is marked as described above by scribed metal tags.

The work of location consisted of making a claim map as provided in NRS 517.040. The tie from the claim block to a fixed point is depicted on the location map included with this filing.

Dated: September 22, 2014

Kinross Gold U.S.A., Inc.

By: H. H. Tonking  
H. H. Tonking, as Agent for Locator

DOC # 0228403

11/18/2014 08:20 AM  
Official Record  
Recording requested By  
KINROSS GOLD USA

Eureka County - NV  
Mike Rebaleati - Recorder  
Fee: \$22.50  
RPTT: Page 1 of 1  
Book- 574 Page- 0165  
Recorded By: LH



DOC # 0228404

Recorded at the request of and when recorded return to:  
Kinross Gold U.S.A., Inc.  
Attention: Land Department  
5075 South Syracuse St., 8<sup>th</sup> Floor  
Denver, CO 80237

11/18/2014 08:20 AM  
**Official Record**  
Recording requested By  
KINROSS GOLD USA

Eureka County - NV  
Mike Rebaleati - Recorder

Fee: \$22.50 Page 1 of 1  
RPTT: Recorded By: LH  
Book- 574 Page- 0166

The undersigned affirms this document contains no personal  
Information of any person

**CERTIFICATE OF LOCATION LODE MINING CLAIM**

Kinross Gold U.S.A., Inc. located the KB 166  
Lode Mining Claim in the following quarter sections(s):

<u>1/4</u>	<u>Section</u>	<u>Township</u>	<u>Range</u>	<u>Meridian</u>
SW	14	20 NORTH	51 EAST	MDB&M
NW	23	20 NORTH	51 EAST	MDB&M

In Eureka County, Nevada, on the 4<sup>th</sup> day of September, 2014.

**RECORDER'S STAMP**

Name and mailing address of locator is: Kinross Gold U.S.A., Inc.  
5075 South Syracuse St., 8<sup>th</sup> Floor  
Denver, CO 80237

The Claim is approximately 1500 feet long and 600 feet wide, such that 10 feet are claimed in a North direction and 1490 feet in a South direction from the point of discovery (monument of location), at which the Notice of Location was posted, together with 300 feet on each side of the monument of location and center line of the Claim. The general course of the lode or vein is from the North to the South direction.

The number, location and markings on each corner monument are as follows:

	<u>Location</u>	<u>Markings</u>	<u>Description</u>
No. 1:	Northwest Corner	N.W. Corner KB 166	2" x 2" x 4' wood post
No. 2:	Northeast Corner	N.E. Corner KB 166	2" x 2" x 4' wood post
No. 3:	Southeast Corner	S.E. Corner KB 166	2" x 2" x 4' wood post
No. 4:	Southwest Corner	S.W. Corner KB 166	2" x 2" x 4' wood post

As erected on the ground, each corner monument is marked as described above by scribed metal tags.

The work of location consisted of making a claim map as provided in NRS 517.040. The tie from the claim block to a fixed point is depicted on the location map included with this filing.

Dated: September 22, 2014

Kinross Gold U.S.A., Inc.

By: H. H. Tonking  
H. H. Tonking, as Agent for Locator

Recorded at the request of and when recorded return to:  
Kinross Gold U.S.A., Inc.  
Attention: Land Department  
5075 South Syracuse St., 8<sup>th</sup> Floor  
Denver, CO 80237

The undersigned affirms this document contains no personal  
Information of any person

### CERTIFICATE OF LOCATION LODE MINING CLAIM

Kinross Gold U.S.A., Inc. located the KB 167  
Lode Mining Claim in the following quarter sections(s):

<u>1/4</u>	<u>Section</u>	<u>Township</u>	<u>Range</u>	<u>Meridian</u>
SW	14	20 NORTH	51 EAST	MDB&M
SE	14	20 NORTH	51 EAST	MDB&M

In Eureka County, Nevada, on the 4<sup>th</sup> day of September, 2014.

### RECORDER'S STAMP

Name and mailing address of locator is: Kinross Gold U.S.A., Inc.  
5075 South Syracuse St., 8<sup>th</sup> Floor  
Denver, CO 80237

The Claim is approximately 1500 feet long and 600 feet wide, such that 1490 feet are claimed in a North direction and 10 feet in a South direction from the point of discovery (monument of location), at which the Notice of Location was posted, together with 300 feet on each side of the monument of location and center line of the Claim. The general course of the lode or vein is from the North to the South direction.

The number, location and markings on each corner monument are as follows:

	<u>Location</u>	<u>Markings</u>	<u>Description</u>
No. 1:	Northwest Corner	N.W. Corner KB 167	2" x 2" x 4' wood post
No. 2:	Northeast Corner	N.E. Corner KB 167	2" x 2" x 4' wood post
No. 3:	Southeast Corner	S.E. Corner KB 167	2" x 2" x 4' wood post
No. 4:	Southwest Corner	S.W. Corner KB 167	2" x 2" x 4' wood post

As erected on the ground, each corner monument is marked as described above by scribed metal tags.

The work of location consisted of making a claim map as provided in NRS 517.040. The tie from the claim block to a fixed point is depicted on the location map included with this filing.

Dated: September 22, 2014

Kinross Gold U.S.A., Inc.

By: H. H. Tonking  
H. H. Tonking, as Agent for Locator

DOC # 0228405

11/18/2014 06:20 AM  
Official Record  
Recording requested By  
KINROSS GOLD USA

Eureka County - NV  
Mike Rebaleati - Recorder  
Fee: \$22.50 Page 1 of 1  
RPTT: Recorded By: LH  
Book- 574 Page- 0167



DOC # 0228406

11/18/2014

08:20 AM

**Official Record**

Recording requested By  
KINROSS GOLD USA

Eureka County - NV

Mike Rebaleati - Recorder

Fee: \$22.50

Page 1 of 1

RPTT:

Recorded By: LH

Book- 574 Page- Q168

Recorded at the request of and when recorded return to:  
Kinross Gold U.S.A., Inc.  
Attention: Land Department  
5075 South Syracuse St., 8<sup>th</sup> Floor  
Denver, CO 80237

The undersigned affirms this document contains no personal  
Information of any person

**CERTIFICATE OF LOCATION LODE MINING CLAIM**

Kinross Gold U.S.A., Inc. located the KB 168  
Lode Mining Claim in the following quarter sections(s):

<u>1/4</u>	<u>Section</u>	<u>Township</u>	<u>Range</u>	<u>Meridian</u>
SW	14	20 NORTH	51 EAST	MDB&M
SE	14	20 NORTH	51 EAST	MDB&M
NW	23	20 NORTH	51 EAST	MDB&M
NE	23	20 NORTH	51 EAST	MDB&M

In Eureka County, Nevada, on the 4<sup>th</sup> day of September, 2014.

**RECORDER'S STAMP**

Name and mailing address of locator is: Kinross Gold U.S.A., Inc.  
5075 South Syracuse St., 8<sup>th</sup> Floor  
Denver, CO 80237

The Claim is approximately 1500 feet long and 600 feet wide, such that 10 feet are claimed in a North direction and 1490 feet in a South direction from the point of discovery (monument of location), at which the Notice of Location was posted, together with 300 feet on each side of the monument of location and center line of the Claim. The general course of the lode or vein is from the North to the South direction.

The number, location and markings on each corner monument are as follows:

<u>Location</u>	<u>Markings</u>	<u>Description</u>
No. 1: Northwest Corner	N.W. Corner KB 168	2" x 2" x 4' wood post
No. 2: Northeast Corner	N.E. Corner KB 168	2" x 2" x 4' wood post
No. 3: Southeast Corner	S.E. Corner KB 168	2" x 2" x 4' wood post
No. 4: Southwest Corner	S.W. Corner KB 168	2" x 2" x 4' wood post

As erected on the ground, each corner monument is marked as described above by scribed metal tags.

The work of location consisted of making a claim map as provided in NRS 517.040. The tie from the claim block to a fixed point is depicted on the location map included with this filing.

Dated: September 22, 2014

Kinross Gold U.S.A., Inc.

By: H. H. Tonking  
H. H. Tonking, as Agent for Locator



Recorded at the request of and when recorded return to:  
Kinross Gold U.S.A., Inc.  
Attention: Land Department  
5075 South Syracuse St., 8<sup>th</sup> Floor  
Denver, CO 80237

The undersigned affirms this document contains no personal  
Information of any person

### CERTIFICATE OF LOCATION LODE MINING CLAIM

Kinross Gold U.S.A., Inc. located the KB 169  
Lode Mining Claim in the following quarter sections(s):

<u>1/4</u>	<u>Section</u>	<u>Township</u>	<u>Range</u>	<u>Meridian</u>
<u>SE</u>	<u>14</u>	<u>20 NORTH</u>	<u>51 EAST</u>	<u>MDB&amp;M</u>
<u>      </u>	<u>      </u>	<u>      </u>	<u>      </u>	<u>      </u>
<u>      </u>	<u>      </u>	<u>      </u>	<u>      </u>	<u>      </u>
<u>      </u>	<u>      </u>	<u>      </u>	<u>      </u>	<u>      </u>

In Eureka County, Nevada, on the 4<sup>th</sup> day of September, 2014.

RECORDER'S STAMP

Name and mailing address of locator is: Kinross Gold U.S.A., Inc.  
5075 South Syracuse St., 8<sup>th</sup> Floor  
Denver, CO 80237

The Claim is approximately 1500 feet long and 600 feet wide, such that 1490 feet are claimed in a North direction and 10 feet in a South direction from the point of discovery (monument of location), at which the Notice of Location was posted, together with 300 feet on each side of the monument of location and center line of the Claim. The general course of the lode or vein is from the North to the South direction.

The number, location and markings on each corner monument are as follows:

<u>Location</u>	<u>Markings</u>	<u>Description</u>
No. 1: Northwest Corner	N.W. Corner KB 169	2" x 2" x 4' wood post
No. 2: Northeast Corner	N.E. Corner KB 169	2" x 2" x 4' wood post
No. 3: Southeast Corner	S.E. Corner KB 169	2" x 2" x 4' wood post
No. 4: Southwest Corner	S.W. Corner KB 169	2" x 2" x 4' wood post

As erected on the ground, each corner monument is marked as described above by scribed metal tags.

The work of location consisted of making a claim map as provided in NRS 517.040. The tie from the claim block to a fixed point is depicted on the location map included with this filing.

Dated: September 22, 2014

Kinross Gold U.S.A., Inc.

By: H. H. Tonking  
H. H. Tonking, as Agent for Locator

DOC # 0228407

11/18/2014

08:20 AM

Official Record

Recording requested By  
KINROSS GOLD USA

Eureka County - NV  
Mike Rebaleati - Recorder

Fee: \$22.50

Page 1 of 1

RPTT:

Recorded By: LH

Book- 574 Page-

0169



0228407

Recorded at the request of and when recorded return to:  
Kinross Gold U.S.A., Inc.  
Attention: Land Department  
5075 South Syracuse St., 8<sup>th</sup> Floor  
Denver, CO 80237

The undersigned affirms this document contains no personal  
Information of any person

### CERTIFICATE OF LOCATION LODE MINING CLAIM

Kinross Gold U.S.A., Inc. located the KB 170  
Lode Mining Claim in the following quarter sections(s):

<u>1/4</u>	<u>Section</u>	<u>Township</u>	<u>Range</u>	<u>Meridian</u>
<u>SE</u>	<u>14</u>	<u>20 NORTH</u>	<u>51 EAST</u>	<u>MDB&amp;M</u>
<u>NE</u>	<u>23</u>	<u>20 NORTH</u>	<u>51 EAST</u>	<u>MDB&amp;M</u>
<u> </u>	<u> </u>	<u> </u>	<u> </u>	<u> </u>
<u> </u>	<u> </u>	<u> </u>	<u> </u>	<u> </u>

In Eureka County, Nevada, on the 4<sup>th</sup> day of September, 2014.

### RECORDER'S STAMP

Name and mailing address of locator is: Kinross Gold U.S.A., Inc.  
5075 South Syracuse St., 8<sup>th</sup> Floor  
Denver, CO 80237

The Claim is approximately 1500 feet long and 600 feet wide, such that 10 feet are claimed in a North direction and 1490 feet in a South direction from the point of discovery (monument of location), at which the Notice of Location was posted, together with 300 feet on each side of the monument of location and center line of the Claim. The general course of the lode or vein is from the North to the South direction.

The number, location and markings on each corner monument are as follows:

<u>Location</u>	<u>Markings</u>	<u>Description</u>
No. 1: Northwest Corner	N.W. Corner KB 170	2" x 2" x 4' wood post
No. 2: Northeast Corner	N.E. Corner KB 170	2" x 2" x 4' wood post
No. 3: Southeast Corner	S.E. Corner KB 170	2" x 2" x 4' wood post
No. 4: Southwest Corner	S.W. Corner KB 170	2" x 2" x 4' wood post

As erected on the ground, each corner monument is marked as described above by scribed metal tags.

The work of location consisted of making a claim map as provided in NRS 517.040. The tie from the claim block to a fixed point is depicted on the location map included with this filing.

Dated: September 22, 2014

Kinross Gold U.S.A., Inc.

By: H. H. Tonking  
H. H. Tonking, as Agent for Locator

DOC # 0228408

11/16/2014

08:20 AM

Official Record

Recording requested by  
KINROSS GOLD USA

Eureka County - NV

Mike Rebaleati - Recorder

Fee: \$22.50

Page 1 of 1

RPTT:

Recorded By: LH

Book- 574 Page- 0170



0228408

DOC # 0228409

11/18/2014

08:20 AM

**Official Record**Recording requested By  
KINROSS GOLD USA

Eureka County - NV

Mike Rebaleati - Recorder

Fee: \$22.50

Page 1 of 1

RPTT:

Recorded By: LH

Book- 574 Page- 0171

Recorded at the request of and when recorded return to:  
Kinross Gold U.S.A., Inc.  
Attention: Land Department  
5075 South Syracuse St., 8<sup>th</sup> Floor  
Denver, CO 80237

The undersigned affirms this document contains no personal  
Information of any person

**CERTIFICATE OF LOCATION LODE MINING CLAIM**

Kinross Gold U.S.A., Inc. located the KB 171  
Lode Mining Claim in the following quarter sections(s):

<u>1/4</u>	<u>Section</u>	<u>Township</u>	<u>Range</u>	<u>Meridian</u>
SE	14	20 NORTH	51 EAST	MDB&M

In Eureka County, Nevada, on the 4<sup>th</sup> day of September, 2014.

**RECORDER'S STAMP**

Name and mailing address of locator is: Kinross Gold U.S.A., Inc.  
5075 South Syracuse St., 8<sup>th</sup> Floor  
Denver, CO 80237

The Claim is approximately 1500 feet long and 600 feet wide, such that 1490 feet are claimed in a North direction and 10 feet in a South direction from the point of discovery (monument of location), at which the Notice of Location was posted, together with 300 feet on each side of the monument of location and center line of the Claim. The general course of the lode or vein is from the North to the South direction.

The number, location and markings on each corner monument are as follows:

	<u>Location</u>	<u>Markings</u>	<u>Description</u>
No. 1:	Northwest Corner	N.W. Corner KB 171	2" x 2" x 4' wood post
No. 2:	Northeast Corner	N.E. Corner KB 171	2" x 2" x 4' wood post
No. 3:	Southeast Corner	S.E. Corner KB 171	2" x 2" x 4' wood post
No. 4:	Southwest Corner	S.W. Corner KB 171	2" x 2" x 4' wood post

As erected on the ground, each corner monument is marked as described above by scribed metal tags.

The work of location consisted of making a claim map as provided in NRS 517.040. The tie from the claim block to a fixed point is depicted on the location map included with this filing.

Dated: September 22, 2014

Kinross Gold U.S.A., Inc.

By: H. H. Tonking  
H. H. Tonking, as Agent for Locator



Recorded at the request of and when recorded return to:  
Kinross Gold U.S.A., Inc.  
Attention: Land Department  
5075 South Syracuse St., 8<sup>th</sup> Floor  
Denver, CO 80237

The undersigned affirms this document contains no personal  
information of any person

**DOC # 0228410**

11/18/2014

08:20 AM

**Official Record**

Recording requested By  
KINROSS GOLD USA

**Eureka County - NV**

**Mike Rebaleati - Recorder**

Fee: \$22.50

Page 1 of 1

RPTT:

Recorded By: LH

Book- 574 Page- 0172

**CERTIFICATE OF LOCATION LODE MINING CLAIM**

**Kinross Gold U.S.A., Inc.** located the KB 172  
Lode Mining Claim in the following quarter sections(s):

<u>1/4</u>	<u>Section</u>	<u>Township</u>	<u>Range</u>	<u>Meridian</u>
SE	14	20 NORTH	51 EAST	MDB&M
NE	23	20 NORTH	51 EAST	MDB&M

In Eureka County, Nevada, on the 4<sup>th</sup> day of September, 2014.

**RECORDER'S STAMP**

Name and mailing address of locator is: **Kinross Gold U.S.A., Inc.**  
5075 South Syracuse St., 8<sup>th</sup> Floor  
Denver, CO 80237

The Claim is approximately 1500 feet long and 600 feet wide, such that 10 feet are claimed in a North direction and 1490 feet in a South direction from the point of discovery (monument of location), at which the Notice of Location was posted, together with 300 feet on each side of the monument of location and center line of the Claim. The general course of the lode or vein is from the North to the South direction.

The number, location and markings on each corner monument are as follows:

	<u>Location</u>	<u>Markings</u>	<u>Description</u>
<b>No. 1:</b>	Northwest Corner	N.W. Corner KB 172	2" x 2" x 4' wood post
<b>No. 2:</b>	Northeast Corner	N.E. Corner KB 172	2" x 2" x 4' wood post
<b>No. 3:</b>	Southeast Corner	S.E. Corner KB 172	2" x 2" x 4' wood post
<b>No. 4:</b>	Southwest Corner	S.W. Corner KB 172	2" x 2" x 4' wood post


As erected on the ground, each corner monument is marked as described above by scribed metal tags.

The work of location consisted of making a claim map as provided in NRS 517.040. The tie from the claim block to a fixed point is depicted on the location map included with this filing.

Dated: September 22, 2014

Kinross Gold U.S.A., Inc.

By:

  
H. H. Tonking, as Agent for Locator

DOC # 0228411

11/18/2014

08 20 AM

**Official Record**

Recording requested By  
KINROSS GOLD USA

Eureka County - NV

Mike Rebaleati - Recorder

Fee: \$22.50

Page 1 of 1

RPTT:

Recorded By: LH

Book- 574 Page- 0173

Recorded at the request of and when recorded return to:  
Kinross Gold U.S.A., Inc.  
Attention: Land Department  
5075 South Syracuse St., 8<sup>th</sup> Floor  
Denver, CO 80237

The undersigned affirms this document contains no personal  
Information of any person

**CERTIFICATE OF LOCATION LODE MINING CLAIM**

Kinross Gold U.S.A., Inc. located the KB 173  
Lode Mining Claim in the following quarter sections(s):

<u>1/4</u>	<u>Section</u>	<u>Township</u>	<u>Range</u>	<u>Meridian</u>
SE	14	20 NORTH	51 EAST	MDB&M

In Eureka County, Nevada, on the 4<sup>th</sup> day of September, 2014.

**RECORDER'S STAMP**

Name and mailing address of locator is: Kinross Gold U.S.A., Inc.  
5075 South Syracuse St., 8<sup>th</sup> Floor  
Denver, CO 80237

The Claim is approximately 1500 feet long and 600 feet wide, such that 1490 feet are claimed in a North direction and 10 feet in a South direction from the point of discovery (monument of location), at which the Notice of Location was posted, together with 300 feet on each side of the monument of location and center line of the Claim. The general course of the lode or vein is from the North to the South direction.

The number, location and markings on each corner monument are as follows:

<u>Location</u>	<u>Markings</u>	<u>Description</u>
No. 1: Northwest Corner	N.W. Corner KB 173	2" x 2" x 4' wood post
No. 2: Northeast Corner	N.E. Corner KB 173	2" x 2" x 4' wood post
No. 3: Southeast Corner	S.E. Corner KB 173	2" x 2" x 4' wood post
No. 4: Southwest Corner	S.W. Corner KB 173	2" x 2" x 4' wood post

As erected on the ground, each corner monument is marked as described above by scribed metal tags.

The work of location consisted of making a claim map as provided in NRS 517.040. The tie from the claim block to a fixed point is depicted on the location map included with this filing.

Dated: September 22, 2014

Kinross Gold U.S.A., Inc.

By: H. H. Tonking  
H. H. Tonking, as Agent for Locator



DOC # 0228412

11/18/2014

08:20 AM

**Official Record**

Recording requested By  
KINROSS GOLD USA

Eureka County - NV

Mike Rebaleati - Recorder

Fee: \$22.50

Page 1 of 1

RPTT:

Recorded By: LH

Book- 574 Page- 0174

Recorded at the request of and when recorded return to:  
Kinross Gold U.S.A., Inc.  
Attention: Land Department  
5075 South Syracuse St., 8<sup>th</sup> Floor  
Denver, CO 80237

The undersigned affirms this document contains no personal  
Information of any person

**CERTIFICATE OF LOCATION LODE MINING CLAIM**

Kinross Gold U.S.A., Inc. located the KB 174  
Lode Mining Claim in the following quarter sections(s):

<u>1/4</u>	<u>Section</u>	<u>Township</u>	<u>Range</u>	<u>Meridian</u>
SE	14	20 NORTH	51 EAST	MDB&M
NE	23	20 NORTH	51 EAST	MDB&M

In Eureka County, Nevada, on the 4<sup>th</sup> day of September, 2014.

**RECORDER'S STAMP**

Name and mailing address of locator is: Kinross Gold U.S.A., Inc.  
5075 South Syracuse St., 8<sup>th</sup> Floor  
Denver, CO 80237

The Claim is approximately 1500 feet long and 600 feet wide, such that 10 feet are claimed in a North direction and 1490 feet in a South direction from the point of discovery (monument of location), at which the Notice of Location was posted, together with 300 feet on each side of the monument of location and center line of the Claim. The general course of the lode or vein is from the North to the South direction.

The number, location and markings on each corner monument are as follows:

	<u>Location</u>	<u>Markings</u>	<u>Description</u>
No. 1:	Northwest Corner	N.W. Corner KB 174	2" x 2" x 4' wood post
No. 2:	Northeast Corner	N.E. Corner KB 174	2" x 2" x 4' wood post
No. 3:	Southeast Corner	S.E. Corner KB 174	2" x 2" x 4' wood post
No. 4:	Southwest Corner	S.W. Corner KB 174	2" x 2" x 4' wood post

As erected on the ground, each corner monument is marked as described above by scribed metal tags.

The work of location consisted of making a claim map as provided in NRS 517.040. The tie from the claim block to a fixed point is depicted on the location map included with this filing.

Dated: September 22, 2014

Kinross Gold U.S.A., Inc.

By: H. H. Tonking  
H. H. Tonking, as Agent for Locator



Recorded at the request of and when recorded return to:  
Kinross Gold U.S.A., Inc.  
Attention: Land Department  
5075 South Syracuse St., 8<sup>th</sup> Floor  
Denver, CO 80237

The undersigned affirms this document contains no personal  
Information of any person

**DOC # 0228413**

11/18/2014 08:20 AM

**Official Record**

Recording requested By  
KINROSS GOLD USA

Eureka County - NV

Mike Rebaleati - Recorder

Fee: \$22.50

Page 1 of 1

RPTT:

Recorded By: LH

Book- 574 Page- 0175

**CERTIFICATE OF LOCATION LODE MINING CLAIM**

Kinross Gold U.S.A., Inc. located the KB 175  
Lode Mining Claim in the following quarter sections(s):

<u>1/4</u>	<u>Section</u>	<u>Township</u>	<u>Range</u>	<u>Meridian</u>
<u>SE</u>	<u>14</u>	<u>20 NORTH</u>	<u>51 EAST</u>	<u>MDB&amp;M</u>

In Eureka County, Nevada, on the 4<sup>th</sup> day of September, 2014.

**RECORDER'S STAMP**

Name and mailing address of locator is: Kinross Gold U.S.A., Inc.  
5075 South Syracuse St., 8<sup>th</sup> Floor  
Denver, CO 80237

The Claim is approximately 1500 feet long and 600 feet wide, such that 1490 feet are claimed in a North direction and 10 feet in a South direction from the point of discovery (monument of location), at which the Notice of Location was posted, together with 300 feet on each side of the monument of location and center line of the Claim. The general course of the lode or vein is from the North to the South direction.

The number, location and markings on each corner monument are as follows:

	<u>Location</u>	<u>Markings</u>	<u>Description</u>
No. 1:	Northwest Corner	N.W. Corner KB 175	2" x 2" x 4' wood post
No. 2:	Northeast Corner	N.E. Corner KB 175	2" x 2" x 4' wood post
No. 3:	Southeast Corner	S.E. Corner KB 175	2" x 2" x 4' wood post
No. 4:	Southwest Corner	S.W. Corner KB 175	2" x 2" x 4' wood post

As erected on the ground, each corner monument is marked as described above by scribed metal tags.

The work of location consisted of making a claim map as provided in NRS 517.040. The tie from the claim block to a fixed point is depicted on the location map included with this filing.

Dated: September 22, 2014

Kinross Gold U.S.A., Inc.

By: H. H. Tonking  
H. H. Tonking, as Agent for Locator



DOC # 0228414

11/18/2014

08:20 AM

**Official Record**

Recording requested By  
KINROSS GOLD USA

Eureka County - NV

Mike Rebaleati - Recorder

Fee: \$22.50

Page 1 of 1

RPTT:

Recorded By: LH

Book- 574 Page- 0176

Recorded at the request of and when recorded return to:  
Kinross Gold U.S.A., Inc.  
Attention: Land Department  
5075 South Syracuse St., 8<sup>th</sup> Floor  
Denver, CO 80237

The undersigned affirms this document contains no personal  
Information of any person

**CERTIFICATE OF LOCATION LODE MINING CLAIM**

Kinross Gold U.S.A., Inc. located the KB 176  
Lode Mining Claim in the following quarter sections(s):

<u>1/4</u>	<u>Section</u>	<u>Township</u>	<u>Range</u>	<u>Meridian</u>
SE	14	20 NORTH	51 EAST	MDB&M
NE	23	20 NORTH	51 EAST	MDB&M

In Eureka County, Nevada, on the 4<sup>th</sup> day of September, 2014.

**RECORDER'S STAMP**

Name and mailing address of locator is: Kinross Gold U.S.A., Inc.  
5075 South Syracuse St., 8<sup>th</sup> Floor  
Denver, CO 80237

The Claim is approximately 1500 feet long and 600 feet wide, such that 10 feet are claimed in a North direction and 1490 feet in a South direction from the point of discovery (monument of location), at which the Notice of Location was posted, together with 300 feet on each side of the monument of location and center line of the Claim. The general course of the lode or vein is from the North to the South direction.

The number, location and markings on each corner monument are as follows:

	<u>Location</u>	<u>Markings</u>	<u>Description</u>
No. 1:	Northwest Corner	N.W. Corner KB 176	2" x 2" x 4' wood post
No. 2:	Northeast Corner	N.E. Corner KB 176	2" x 2" x 4' wood post
No. 3:	Southeast Corner	S.E. Corner KB 176	2" x 2" x 4' wood post
No. 4:	Southwest Corner	S.W. Corner KB 176	2" x 2" x 4' wood post

As erected on the ground, each corner monument is marked as described above by scribed metal tags.

The work of location consisted of making a claim map as provided in NRS 517.040. The tie from the claim block to a fixed point is depicted on the location map included with this filing.

Dated: September 22, 2014

Kinross Gold U.S.A., Inc.

By: H. H. Tenking  
H. H. Tenking, as Agent for Locator



Recorded at the request of and when recorded return to:  
Kinross Gold U.S.A., Inc.  
Attention: Land Department  
5075 South Syracuse St., 8<sup>th</sup> Floor  
Denver, CO 80237

The undersigned affirms this document contains no personal  
Information of any person

**DOC # 0228415**

11/18/2014 08:20 AM  
**Official Record**  
Recording requested By  
KINROSS GOLD USA

**Eureka County - NV**  
**Mike Rebaleati - Recorder**  
Fee: \$22.50 Page 1 of 1  
RPTT: Recorded By: LH  
Book- 574 Page- 0177



**CERTIFICATE OF LOCATION LODE MINING CLAIM**

**Kinross Gold U.S.A., Inc.** located the **KB 177**  
Lode Mining Claim in the following quarter sections(s):

<u>1/4</u>	<u>Section</u>	<u>Township</u>	<u>Range</u>	<u>Meridian</u>
SE	14	20 NORTH	51 EAST	MDB&M
SW	13	20 NORTH	51 EAST	MDB&M

In Eureka County, Nevada, on the 4<sup>th</sup> day of September, 2014.

**RECORDER'S STAMP**

Name and mailing address of locator is: Kinross Gold U.S.A., Inc.  
5075 South Syracuse St., 8<sup>th</sup> Floor  
Denver, CO 80237

The Claim is approximately 1500 feet long and 600 feet wide, such that 1490 feet are claimed in a North direction and 10 feet in a South direction from the point of discovery (monument of location), at which the Notice of Location was posted, together with 300 feet on each side of the monument of location and center line of the Claim. The general course of the lode or vein is from the North to the South direction.

The number, location and markings on each corner monument are as follows:

	<u>Location</u>	<u>Markings</u>	<u>Description</u>
No. 1:	Northwest Corner	N.W. Corner KB 177	2" x 2" x 4' wood post
No. 2:	Northeast Corner	N.E. Corner KB 177	2" x 2" x 4' wood post
No. 3:	Southeast Corner	S.E. Corner KB 177	2" x 2" x 4' wood post
No. 4:	Southwest Corner	S.W. Corner KB 177	2" x 2" x 4' wood post

As erected on the ground, each corner monument is marked as described above by scribed metal tags.

The work of location consisted of making a claim map as provided in NRS 517.040. The tie from the claim block to a fixed point is depicted on the location map included with this filing.

Dated: September 22, 2014

Kinross Gold U.S.A., Inc.

By: H. H. Tonking  
H. H. Tonking, as Agent for Locator

Recorded at the request of and when recorded return to:  
Kinross Gold U.S.A., Inc.  
Attention: Land Department  
5075 South Syracuse St., 8<sup>th</sup> Floor  
Denver, CO 80237

The undersigned affirms this document contains no personal  
Information of any person

### CERTIFICATE OF LOCATION LODE MINING CLAIM

Kinross Gold U.S.A., Inc. located the KB 178  
Lode Mining Claim in the following quarter sections(s):

<u>1/4</u>	<u>Section</u>	<u>Township</u>	<u>Range</u>	<u>Meridian</u>
SE	14	20 NORTH	51 EAST	MDB&M
SW	13	20 NORTH	51 EAST	MDB&M
NE	23	20 NORTH	51 EAST	MDB&M
NW	24	20 NORTH	51 EAST	MDB&M

In Eureka County, Nevada, on the 4<sup>th</sup> day of September, 2014.

### RECORDER'S STAMP

Name and mailing address of locator is: Kinross Gold U.S.A., Inc.  
5075 South Syracuse St., 8<sup>th</sup> Floor  
Denver, CO 80237

The Claim is approximately 1500 feet long and 600 feet wide, such that 10 feet are claimed in a North direction and 1490 feet in a South direction from the point of discovery (monument of location), at which the Notice of Location was posted, together with 300 feet on each side of the monument of location and center line of the Claim. The general course of the lode or vein is from the North to the South direction.

The number, location and markings on each corner monument are as follows:


<u>Location</u>	<u>Markings</u>	<u>Description</u>
No. 1: Northwest Corner	N.W. Corner KB 178	2" x 2" x 4' wood post
No. 2: Northeast Corner	N.E. Corner KB 178	2" x 2" x 4' wood post
No. 3: Southeast Corner	S.E. Corner KB 178	2" x 2" x 4' wood post
No. 4: Southwest Corner	S.W. Corner KB 178	2" x 2" x 4' wood post

As erected on the ground, each corner monument is marked as described above by scribed metal tags.

The work of location consisted of making a claim map as provided in NRS 517.040. The tie from the claim block to a fixed point is depicted on the location map included with this filing.

Dated: September 22, 2014

Kinross Gold U.S.A., Inc.

By:   
H. H. Tonking, as Agent for Locator

DOC # 0228416

11/18/2014

08:20 AM

Official Record

Recording requested By  
KINROSS GOLD USA

Eureka County - NV

Mike Rebaleati - Recorder

Fee: \$22.50

Page 1 of 1

RPTT:

Recorded By: LH

Book- 574 Page- 0178



0228416

Recorded at the request of and when recorded return to:  
Kinross Gold U.S.A., Inc.  
Attention: Land Department  
5075 South Syracuse St., 8<sup>th</sup> Floor  
Denver, CO 80237

The undersigned affirms this document contains no personal  
Information of any person

### CERTIFICATE OF LOCATION LODE MINING CLAIM

Kinross Gold U.S.A., Inc. located the KB 179  
Lode Mining Claim in the following quarter sections(s):

<u>1/4</u>	<u>Section</u>	<u>Township</u>	<u>Range</u>	<u>Meridian</u>
SW	13	20 NORTH	51 EAST	MDB&M

In Eureka County, Nevada, on the 4<sup>th</sup> day of September, 2014.

### RECORDER'S STAMP

Name and mailing address of locator is: Kinross Gold U.S.A., Inc.  
5075 South Syracuse St., 8<sup>th</sup> Floor  
Denver, CO 80237

The Claim is approximately 1500 feet long and 600 feet wide, such that 1490 feet are claimed in a North direction and 10 feet in a South direction from the point of discovery (monument of location), at which the Notice of Location was posted, together with 300 feet on each side of the monument of location and center line of the Claim. The general course of the lode or vein is from the North to the South direction.

The number, location and markings on each corner monument are as follows:

<u>Location</u>	<u>Markings</u>	<u>Description</u>
No. 1: Northwest Corner	N.W. Corner KB 179	2" x 2" x 4' wood post
No. 2: Northeast Corner	N.E. Corner KB 179	2" x 2" x 4' wood post
No. 3: Southeast Corner	S.E. Corner KB 179	2" x 2" x 4' wood post
No. 4: Southwest Corner	S.W. Corner KB 179	2" x 2" x 4' wood post

As erected on the ground, each corner monument is marked as described above by scribed metal tags.

The work of location consisted of making a claim map as provided in NRS 517.040. The tie from the claim block to a fixed point is depicted on the location map included with this filing.

Dated: September 22, 2014

Kinross Gold U.S.A., Inc.

By: H. H. Tonking  
H. H. Tonking, as Agent for Locator

DOC # 0228417

11/18/2014

08:20 AM

### Official Record

Recording requested By  
KINROSS GOLD USA

Eureka County - NV

Mike Rebaleati - Recorder

Fee: \$22.50

Page 1 of 1

RPTT:

Recorded By: LH

Book- 574 Page- 0179



0228417

**DOC # 0228418**

11/18/2014

08:20 AM

**Official Record**

Recording requested By  
KINROSS GOLD USA

**Eureka County - NV**

**Mike Rebaleati - Recorder**

Fee: \$22.50

Page 1 of 1

RPTT:

Recorded By: LH

Book- 574 Page- 0180

Recorded at the request of and when recorded return to:  
Kinross Gold U.S.A., Inc.  
Attention: Land Department  
5075 South Syracuse St., 8<sup>th</sup> Floor  
Denver, CO 80237

The undersigned affirms this document contains no personal  
Information of any person

**CERTIFICATE OF LOCATION LODE MINING CLAIM**

**Kinross Gold U.S.A., Inc.** located the KB 180  
Lode Mining Claim in the following quarter sections(s):

<u>1/4</u>	<u>Section</u>	<u>Township</u>	<u>Range</u>	<u>Meridian</u>
SW	13	20 NORTH	51 EAST	MDB&M
NW	24	20 NORTH	51 EAST	MDB&M

In Eureka County, Nevada, on the 4<sup>th</sup> day of September, 2014.

**RECORDER'S STAMP**

Name and mailing address of locator is: Kinross Gold U.S.A., Inc.  
5075 South Syracuse St., 8<sup>th</sup> Floor  
Denver, CO 80237

The Claim is approximately 1500 feet long and 600 feet wide, such that 10 feet are claimed in a North direction and 1490 feet in a South direction from the point of discovery (monument of location), at which the Notice of Location was posted, together with 300 feet on each side of the monument of location and center line of the Claim. The general course of the lode or vein is from the North to the South direction.

The number, location and markings on each corner monument are as follows:

	<u>Location</u>	<u>Markings</u>	<u>Description</u>
No. 1:	Northwest Corner	N.W. Corner KB 180	2" x 2" x 4' wood post
No. 2:	Northeast Corner	N.E. Corner KB 180	2" x 2" x 4' wood post
No. 3:	Southeast Corner	S.E. Corner KB 180	2" x 2" x 4' wood post
No. 4:	Southwest Corner	S.W. Corner KB 180	2" x 2" x 4' wood post


As erected on the ground, each corner monument is marked as described above by scribed metal tags.

The work of location consisted of making a claim map as provided in NRS 517.040. The tie from the claim block to a fixed point is depicted on the location map included with this filing.

Dated: September 22, 2014

Kinross Gold U.S.A., Inc.

By:

  
H. H. Tonking, as Agent for Locator

Recorded at the request of and when recorded return to:  
Kinross Gold U.S.A., Inc.  
Attention: Land Department  
5075 South Syracuse St., 8<sup>th</sup> Floor  
Denver, CO 80237

The undersigned affirms this document contains no personal  
Information of any person

### CERTIFICATE OF LOCATION LODE MINING CLAIM

Kinross Gold U.S.A., Inc. located the KB 181  
Lode Mining Claim in the following quarter sections(s):

<u>1/4</u>	<u>Section</u>	<u>Township</u>	<u>Range</u>	<u>Meridian</u>
<u>SW</u>	<u>13</u>	<u>20 NORTH</u>	<u>51 EAST</u>	<u>MDB&amp;M</u>

In Eureka County, Nevada, on the 4<sup>th</sup> day of September, 2014.

### RECORDER'S STAMP

Name and mailing address of locator is: Kinross Gold U.S.A., Inc.  
5075 South Syracuse St., 8<sup>th</sup> Floor  
Denver, CO 80237

The Claim is approximately 1500 feet long and 600 feet wide, such that 1490 feet are claimed in a North direction and 10 feet in a South direction from the point of discovery (monument of location), at which the Notice of Location was posted, together with 300 feet on each side of the monument of location and center line of the Claim. The general course of the lode or vein is from the North to the South direction.

The number, location and markings on each corner monument are as follows:

<u>Location</u>	<u>Markings</u>	<u>Description</u>
No. 1: Northwest Corner	N.W. Corner KB 181	2" x 2" x 4' wood post
No. 2: Northeast Corner	N.E. Corner KB 181	2" x 2" x 4' wood post
No. 3: Southeast Corner	S.E. Corner KB 181	2" x 2" x 4' wood post
No. 4: Southwest Corner	S.W. Corner KB 181	2" x 2" x 4' wood post

As erected on the ground, each corner monument is marked as described above by scribed metal tags.

The work of location consisted of making a claim map as provided in NRS 517.040. The tie from the claim block to a fixed point is depicted on the location map included with this filing.

Dated: September 22, 2014

Kinross Gold U.S.A., Inc.

By: H. H. Tonking  
H. H. Tonking, as Agent for Locator

DOC # 0228419  
11/18/2014 08:20 AM  
Official Record  
Recording requested By  
KINROSS GOLD USA  
Eureka County - NV  
Mike Rebaleati - Recorder  
Fee: \$22.50 Page 1 of 1  
RPTT. Recorded By: LH  
Book- 574 Page- 0181



Recorded at the request of and when recorded return to:  
Kinross Gold U.S.A., Inc.  
Attention: Land Department  
5075 South Syracuse St., 8<sup>th</sup> Floor  
Denver, CO 80237

The undersigned affirms this document contains no personal  
Information of any person

**DOC # 0228420**

11/18/2014

08:20 AM

**Official Record**

Recording requested By  
KINROSS GOLD USA

**Eureka County - NV**

**Mike Rebaleati - Recorder**

Fee: \$22.50

Page 1 of 1

RPTT:

Recorded By: LH

Book- 574 Page- 0182

**CERTIFICATE OF LOCATION LODE MINING CLAIM**

**Kinross Gold U.S.A., Inc.** located the KB 182  
Lode Mining Claim in the following quarter sections(s):

<u>1/4</u>	<u>Section</u>	<u>Township</u>	<u>Range</u>	<u>Meridian</u>
SW	13	20 NORTH	51 EAST	MDB&M
NW	24	20 NORTH	51 EAST	MDB&M

In Eureka County, Nevada, on the 4<sup>th</sup> day of September, 2014.

**RECORDER'S STAMP**

Name and mailing address of locator is: Kinross Gold U.S.A., Inc.  
5075 South Syracuse St., 8<sup>th</sup> Floor  
Denver, CO 80237

The Claim is approximately 1500 feet long and 600 feet wide, such that 10 feet are claimed in a North direction and 1490 feet in a South direction from the point of discovery (monument of location), at which the Notice of Location was posted, together with 300 feet on each side of the monument of location and center line of the Claim. The general course of the lode or vein is from the North to the South direction.

The number, location and markings on each corner monument are as follows:

<u>Location</u>	<u>Markings</u>	<u>Description</u>
No. 1: Northwest Corner	N.W. Corner KB 182	2" x 2" x 4' wood post
No. 2: Northeast Corner	N.E. Corner KB 182	2" x 2" x 4' wood post
No. 3: Southeast Corner	S.E. Corner KB 182	2" x 2" x 4' wood post
No. 4: Southwest Corner	S.W. Corner KB 182	2" x 2" x 4' wood post


As erected on the ground, each corner monument is marked as described above by scribed metal tags.

The work of location consisted of making a claim map as provided in NRS 517.040. The tie from the claim block to a fixed point is depicted on the location map included with this filing.

Dated: September 22, 2014

Kinross Gold U.S.A., Inc.

By:

  
H. H. Tonking, as Agent for Locator

Recorded at the request of and when recorded return to:  
Kinross Gold U.S.A., Inc.  
Attention: Land Department  
5075 South Syracuse St., 8<sup>th</sup> Floor  
Denver, CO 80237

The undersigned affirms this document contains no personal  
Information of any person

### CERTIFICATE OF LOCATION LODE MINING CLAIM

Kinross Gold U.S.A., Inc. located the KB 183  
Lode Mining Claim in the following quarter sections(s):

<u>1/4</u>	<u>Section</u>	<u>Township</u>	<u>Range</u>	<u>Meridian</u>
SW	13	20 NORTH	51 EAST	MDB&M

In Eureka County, Nevada, on the 4<sup>th</sup> day of September, 2014.

### RECORDER'S STAMP

Name and mailing address of locator is: Kinross Gold U.S.A., Inc.  
5075 South Syracuse St., 8<sup>th</sup> Floor  
Denver, CO 80237

The Claim is approximately 1500 feet long and 600 feet wide, such that 1490 feet are claimed in a North direction and 10 feet in a South direction from the point of discovery (monument of location), at which the Notice of Location was posted, together with 300 feet on each side of the monument of location and center line of the Claim. The general course of the lode or vein is from the North to the South direction.

The number, location and markings on each corner monument are as follows:

<u>Location</u>	<u>Markings</u>	<u>Description</u>
No. 1: Northwest Corner	N.W. Corner KB 183	2" x 2" x 4' wood post
No. 2: Northeast Corner	N.E. Corner KB 183	2" x 2" x 4' wood post
No. 3: Southeast Corner	S.E. Corner KB 183	2" x 2" x 4' wood post
No. 4: Southwest Corner	S.W. Corner KB 183	2" x 2" x 4' wood post

As erected on the ground, each corner monument is marked as described above by scribed metal tags.

The work of location consisted of making a claim map as provided in NRS 517.040. The tie from the claim block to a fixed point is depicted on the location map included with this filing.

Dated: September 22, 2014

Kinross Gold U.S.A., Inc.

By: H. H. Tonking  
H. H. Tonking, as Agent for Locator



Recorded at the request of and when recorded return to:  
Kinross Gold U.S.A., Inc.  
Attention: Land Department  
5075 South Syracuse St., 8<sup>th</sup> Floor  
Denver, CO 80237

The undersigned affirms this document contains no personal  
Information of any person

**DOC # 0228422**

11/18/2014

08:20 AM

**Official Record**

Recording requested By  
KINROSS GOLD USA

Eureka County - NV

Mike Rebaleati - Recorder

Fee: \$22.50

Page 1 of 1

RPTT:

Recorded By: LH

Book-- 574 Page-- 0184

**CERTIFICATE OF LOCATION LODE MINING CLAIM**

Kinross Gold U.S.A., Inc. located the KB 184  
Lode Mining Claim in the following quarter sections(s):

<u>1/4</u>	<u>Section</u>	<u>Township</u>	<u>Range</u>	<u>Meridian</u>
SW	13	20 NORTH	51 EAST	MDB&M
NW	24	20 NORTH	51 EAST	MDB&M

In Eureka County, Nevada, on the 4<sup>th</sup> day of September, 2014.

**RECORDER'S STAMP**

Name and mailing address of locator is: Kinross Gold U.S.A., Inc.  
5075 South Syracuse St., 8<sup>th</sup> Floor  
Denver, CO 80237

The Claim is approximately 1500 feet long and 600 feet wide, such that 10 feet are claimed in a North direction and 1490 feet in a South direction from the point of discovery (monument of location), at which the Notice of Location was posted, together with 300 feet on each side of the monument of location and center line of the Claim. The general course of the lode or vein is from the North to the South direction.

The number, location and markings on each corner monument are as follows:


	<u>Location</u>	<u>Markings</u>	<u>Description</u>
No. 1:	Northwest Corner	N.W. Corner KB 184	2" x 2" x 4' wood post
No. 2:	Northeast Corner	N.E. Corner KB 184	2" x 2" x 4' wood post
No. 3:	Southeast Corner	S.E. Corner KB 184	2" x 2" x 4' wood post
No. 4:	Southwest Corner	S.W. Corner KB 184	2" x 2" x 4' wood post

As erected on the ground, each corner monument is marked as described above by scribed metal tags.

The work of location consisted of making a claim map as provided in NRS 517.040. The tie from the claim block to a fixed point is depicted on the location map included with this filing.

Dated: September 22, 2014

Kinross Gold U.S.A., Inc.

By:   
H. H. Tonking, as Agent for Locator

