

Recorded at the request of and when recorded return to:  
Kinross Gold U.S.A., Inc.  
Attention: Land Department  
5075 South Syracuse St., 8<sup>th</sup> Floor  
Denver, CO 80237

The undersigned affirms this document contains no personal  
Information of any person

**DOC # 0228424**

11/18/2014

09:41 AM

**Official Record**

Recording requested By  
KINROSS GOLD USA INC

Eureka County - NV

**Mike Rebaleati - Recorder**

Fee: \$22.50

Page 1 of 1

RPTT:

Recorded By: LH

Book- 574 Page- 0185

**CERTIFICATE OF LOCATION LODE MINING CLAIM**

Kinross Gold U.S.A., Inc. located the PH 5  
Lode Mining Claim in the following quarter sections(s):



0228424

<u>1/4</u>	<u>Section</u>	<u>Township</u>	<u>Range</u>	<u>Meridian</u>
NW	32	18 NORTH	51 EAST	MDB&M
SW	32	18 NORTH	51 EAST	MDB&M

In Eureka County, Nevada, on the 5 day of September, 2014.

**RECORDER'S STAMP**

Name and mailing address of locator is: Kinross Gold U.S.A., Inc.  
5075 South Syracuse St., 8<sup>th</sup> Floor  
Denver, CO 80237

The Claim is approximately 1500 feet long and 600 feet wide, such that 1490 feet are claimed in a North direction and 10 feet in a South direction from the point of discovery (monument of location), at which the Notice of Location was posted, together with 300 feet on each side of the monument of location and center line of the Claim. The general course of the lode or vein is from the North to the South direction.

The number, location and markings on each corner monument are as follows:

	<u>Location</u>	<u>Markings</u>	<u>Description</u>
No. 1:	Northwest Corner	N.W. Corner PH 5	2" x 2" x 4' wood post
No. 2:	Northeast Corner	N.E. Corner PH 5	2" x 2" x 4' wood post
No. 3:	Southeast Corner	S.E. Corner PH 5	2" x 2" x 4' wood post
No. 4:	Southwest Corner	S.W. Corner PH 5	2" x 2" x 4' wood post

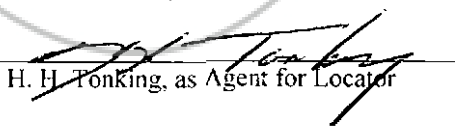
As erected on the ground, each corner monument is marked as described above by scribed metal tags.

The work of location consisted of making a claim map as provided in NRS 517.040. The tie from the claim block to a fixed point is depicted on the location map included with this filing.

Dated: October 28, 2014

Kinross Gold U.S.A., Inc.

By:

  
H. H. Tonking, as Agent for Locator

Recorded at the request of and when recorded return to:  
Kinross Gold U.S.A., Inc.  
Attention: Land Department  
5075 South Syracuse St., 8<sup>th</sup> Floor  
Denver, CO 80237

The undersigned affirms this document contains no personal  
Information of any person

### CERTIFICATE OF LOCATION LODE MINING CLAIM

Kinross Gold U.S.A., Inc. located the PH 6  
Lode Mining Claim in the following quarter sections(s):

<u>1/4</u>	<u>Section</u>	<u>Township</u>	<u>Range</u>	<u>Meridian</u>
<u>SW</u>	<u>32</u>	<u>18 NORTH</u>	<u>51 EAST</u>	<u>MDB&amp;M</u>
<u>      </u>	<u>      </u>	<u>      </u>	<u>      </u>	<u>      </u>
<u>      </u>	<u>      </u>	<u>      </u>	<u>      </u>	<u>      </u>
<u>      </u>	<u>      </u>	<u>      </u>	<u>      </u>	<u>      </u>

In Eureka County, Nevada, on the 5 day of September, 2014.

**DOC # 0228425**

11/18/2014

09:41 AM

**Official Record**

Recording requested By  
KINROSS GOLD USA INC

**Eureka County - NV**  
**Mike Rebaleati - Recorder**

Fee: \$22.50

Page 1 of 1

RPTT:

Recorded By: LH

Book- 574 Page- 0186



**RECORDER'S STAMP**

Name and mailing address of locator is: Kinross Gold U.S.A., Inc.  
5075 South Syracuse St., 8<sup>th</sup> Floor  
Denver, CO 80237

The Claim is approximately 1500 feet long and 600 feet wide, such that 10 feet are claimed in a North direction and 1490 feet in a South direction from the point of discovery (monument of location), at which the Notice of Location was posted, together with 300 feet on each side of the monument of location and center line of the Claim. The general course of the lode or vein is from the North to the South direction.

The number, location and markings on each corner monument are as follows:

	<u>Location</u>	<u>Markings</u>	<u>Description</u>
No. 1:	Northwest Corner	N.W. Corner PH 6	2" x 2" x 4' wood post
No. 2:	Northeast Corner	N.E. Corner PH 6	2" x 2" x 4' wood post
No. 3:	Southeast Corner	S.E. Corner PH 6	2" x 2" x 4' wood post
No. 4:	Southwest Corner	S.W. Corner PH 6	2" x 2" x 4' wood post


As erected on the ground, each corner monument is marked as described above by scribed metal tags.

The work of location consisted of making a claim map as provided in NRS 517.040. The tie from the claim block to a fixed point is depicted on the location map included with this filing.

Dated: October 28, 2014

Kinross Gold U.S.A., Inc.

By:

  
H. H. Tenking, as Agent for Locator

Recorded at the request of and when recorded return to:  
Kinross Gold U.S.A., Inc.  
Attention: Land Department  
5075 South Syracuse St., 8<sup>th</sup> Floor  
Denver, CO 80237

The undersigned affirms this document contains no personal  
Information of any person

### CERTIFICATE OF LOCATION LODE MINING CLAIM

Kinross Gold U.S.A., Inc. located the PH 7  
Lode Mining Claim in the following quarter sections(s):

<u>1/4</u>	<u>Section</u>	<u>Township</u>	<u>Range</u>	<u>Meridian</u>
NW	32	18 NORTH	51 EAST	MDB&M
SW	32	18 NORTH	51 EAST	MDB&M

In Eureka County, Nevada, on the 5 day of September, 2014.

**DOC # 0228426**

11/18/2014

09:41 AM

**Official Record**

Recording requested By  
KINROSS GOLD USA INC

Eureka County - NV  
**Mike Rebaleati - Recorder**

Fee: \$22.50

Page 1 of 1

RPTT:

Recorded By: LH

Book- 574 Page- 0187



0228426

### RECORDER'S STAMP

Name and mailing address of locator is: Kinross Gold U.S.A., Inc.  
5075 South Syracuse St., 8<sup>th</sup> Floor  
Denver, CO 80237

The Claim is approximately 1500 feet long and 600 feet wide, such that 1490 feet are claimed in a North direction and 10 feet in a South direction from the point of discovery (monument of location), at which the Notice of Location was posted, together with 300 feet on each side of the monument of location and center line of the Claim. The general course of the lode or vein is from the North to the South direction.

The number, location and markings on each corner monument are as follows:

	<u>Location</u>	<u>Markings</u>	<u>Description</u>
No. 1:	Northwest Corner	N.W. Corner PH 7	2" x 2" x 4' wood post
No. 2:	Northeast Corner	N.E. Corner PH 7	2" x 2" x 4' wood post
No. 3:	Southeast Corner	S.E. Corner PH 7	2" x 2" x 4' wood post
No. 4:	Southwest Corner	S.W. Corner PH 7	2" x 2" x 4' wood post


As erected on the ground, each corner monument is marked as described above by scribed metal tags.

The work of location consisted of making a claim map as provided in NRS 517.040. The tie from the claim block to a fixed point is depicted on the location map included with this filing.

Dated: October 28, 2014

Kinross Gold U.S.A., Inc.

By:

  
H. H. Tonking, as Agent for Locator

Recorded at the request of and when recorded return to:  
Kinross Gold U.S.A., Inc.  
Attention: Land Department  
5075 South Syracuse St., 8<sup>th</sup> Floor  
Denver, CO 80237

The undersigned affirms this document contains no personal  
Information of any person

### CERTIFICATE OF LOCATION LODE MINING CLAIM

Kinross Gold U.S.A., Inc. located the PH 8  
Lode Mining Claim in the following quarter sections(s):

<u>1/4</u>	<u>Section</u>	<u>Township</u>	<u>Range</u>	<u>Meridian</u>
SW	32	18 NORTH	51 EAST	MDB&M

In Eureka County, Nevada, on the 5 day of September, 2014.

**DOC # 0228427**  
11/18/2014 09:41 AM  
**Official Record**  
Recording requested By  
KINROSS GOLD USA INC  
Eureka County - NV  
Mike Rebaleati - Recorder  
Fee: \$22.50 Page 1 of 1  
RPTT: Recorded By: LH  
Book- 574 Page- 0188



### RECORDER'S STAMP

Name and mailing address of locator is: Kinross Gold U.S.A., Inc.  
5075 South Syracuse St., 8<sup>th</sup> Floor  
Denver, CO 80237

The Claim is approximately 1500 feet long and 600 feet wide, such that 10 feet are claimed in a North direction and 1490 feet in a South direction from the point of discovery (monument of location), at which the Notice of Location was posted, together with 300 feet on each side of the monument of location and center line of the Claim. The general course of the lode or vein is from the North to the South direction.

The number, location and markings on each corner monument are as follows:

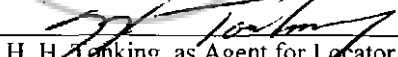
	<u>Location</u>	<u>Markings</u>	<u>Description</u>
No. 1:	Northwest Corner	N.W. Corner PH 8	2" x 2" x 4' wood post
No. 2:	Northeast Corner	N.E. Corner PH 8	2" x 2" x 4' wood post
No. 3:	Southeast Corner	S.E. Corner PH 8	2" x 2" x 4' wood post
No. 4:	Southwest Corner	S.W. Corner PH 8	2" x 2" x 4' wood post

As erected on the ground, each corner monument is marked as described above by scribed metal tags.

The work of location consisted of making a claim map as provided in NRS 517.040. The tie from the claim block to a fixed point is depicted on the location map included with this filing.

Dated: October 28, 2014

Kinross Gold U.S.A., Inc.

By:   
H. H. Tenking, as Agent for Locator

Recorded at the request of and when recorded return to:  
Kinross Gold U.S.A., Inc.  
Attention: Land Department  
5075 South Syracuse St., 8<sup>th</sup> Floor  
Denver, CO 80237

The undersigned affirms this document contains no personal  
Information of any person

### CERTIFICATE OF LOCATION LODE MINING CLAIM

Kinross Gold U.S.A., Inc. located the PH 9  
Lode Mining Claim in the following quarter sections(s):

<u>1/4</u>	<u>Section</u>	<u>Township</u>	<u>Range</u>	<u>Meridian</u>
NW	32	18 NORTH	51 EAST	MDB&M
SW	32	18 NORTH	51 EAST	MDB&M
NE	32	18 NORTH	51 EAST	MDB&M
SE	32	18 NORTH	51 EAST	MDB&M

In Eureka County, Nevada, on the 5 day of September, 2014.

### RECORDER'S STAMP

Name and mailing address of locator is: Kinross Gold U.S.A., Inc.  
5075 South Syracuse St., 8<sup>th</sup> Floor  
Denver, CO 80237

The Claim is approximately 1500 feet long and 600 feet wide, such that 1490 feet are claimed in a North direction and 10 feet in a South direction from the point of discovery (monument of location), at which the Notice of Location was posted, together with 300 feet on each side of the monument of location and center line of the Claim. The general course of the lode or vein is from the North to the South direction.

The number, location and markings on each corner monument are as follows:

	<u>Location</u>	<u>Markings</u>	<u>Description</u>
No. 1:	Northwest Corner	N.W. Corner PH 9	2" x 2" x 4' wood post
No. 2:	Northeast Corner	N.E. Corner PH 9	2" x 2" x 4' wood post
No. 3:	Southeast Corner	S.E. Corner PH 9	2" x 2" x 4' wood post
No. 4:	Southwest Corner	S.W. Corner PH 9	2" x 2" x 4' wood post

As erected on the ground, each corner monument is marked as described above by scribed metal tags.

The work of location consisted of making a claim map as provided in NRS 517.040. The tie from the claim block to a fixed point is depicted on the location map included with this filing.

Dated: October 28, 2014

Kinross Gold U.S.A., Inc.

By: H. H. Tonking  
H. H. Tonking, as Agent for Locator

**DOC # 0228428**

11/18/2014

09:41 AM

**Official Record**

Recording requested By  
KINROSS GOLD USA INC

Eureka County - NV

Mike Rebaleati - Recorder

Fee: \$22.50

Page 1 of 1

RPTT:

Recorded By: LH

Book- 574 Page- 0189



Recorded at the request of and when recorded return to:  
Kinross Gold U.S.A., Inc.  
Attention: Land Department  
5075 South Syracuse St., 8<sup>th</sup> Floor  
Denver, CO 80237

The undersigned affirms this document contains no personal  
Information of any person

### CERTIFICATE OF LOCATION LODE MINING CLAIM

Kinross Gold U.S.A., Inc. located the PH 10  
Lode Mining Claim in the following quarter sections(s):

<u>1/4</u>	<u>Section</u>	<u>Township</u>	<u>Range</u>	<u>Meridian</u>
SW	32	18 NORTH	51 EAST	MDB&M
SE	32	18 NORTH	51 EAST	MDB&M

In Eureka County, Nevada, on the 5 day of September, 2014.

**DOC # 0228429**  
11/18/2014 09:41 AM  
**Official Record**  
Recording requested By  
KINROSS GOLD USA INC  
**Eureka County - NV**  
**Mike Rebaleati - Recorder**  
Fee: \$22.50 Page 1 of 1  
RPTT: Recorded By: LH  
Book- 574 Page- 0190



### RECORDER'S STAMP

Name and mailing address of locator is: Kinross Gold U.S.A., Inc.  
5075 South Syracuse St., 8<sup>th</sup> Floor  
Denver, CO 80237

The Claim is approximately 1500 feet long and 600 feet wide, such that 10 feet are claimed in a North direction and 1490 feet in a South direction from the point of discovery (monument of location), at which the Notice of Location was posted, together with 300 feet on each side of the monument of location and center line of the Claim. The general course of the lode or vein is from the North to the South direction.

The number, location and markings on each corner monument are as follows:

	<u>Location</u>	<u>Markings</u>	<u>Description</u>
No. 1:	Northwest Corner	N.W. Corner PH 10	2" x 2" x 4' wood post
No. 2:	Northeast Corner	N.E. Corner PH 10	2" x 2" x 4' wood post
No. 3:	Southeast Corner	S.E. Corner PH 10	2" x 2" x 4' wood post
No. 4:	Southwest Corner	S.W. Corner PH 10	2" x 2" x 4' wood post

As erected on the ground, each corner monument is marked as described above by scribed metal tags.

The work of location consisted of making a claim map as provided in NRS 517.040. The tie from the claim block to a fixed point is depicted on the location map included with this filing.

Dated: October 28, 2014

Kinross Gold U.S.A., Inc.

By: H. H. Tonking  
H. H. Tonking, as Agent for Locator

Recorded at the request of and when recorded return to:  
Kinross Gold U.S.A., Inc.  
Attention: Land Department  
5075 South Syracuse St., 8<sup>th</sup> Floor  
Denver, CO 80237

The undersigned affirms this document contains no personal  
Information of any person

### CERTIFICATE OF LOCATION LODE MINING CLAIM

Kinross Gold U.S.A., Inc. located the PH 11  
Lode Mining Claim in the following quarter sections(s):

<u>1/4</u>	<u>Section</u>	<u>Township</u>	<u>Range</u>	<u>Meridian</u>
<u>NE</u>	<u>32</u>	<u>18 NORTH</u>	<u>51 EAST</u>	<u>MDB&amp;M</u>
<u>SE</u>	<u>32</u>	<u>18 NORTH</u>	<u>51 EAST</u>	<u>MDB&amp;M</u>

In Eureka County, Nevada, on the 5 day of September, 2014.

### RECORDER'S STAMP

Name and mailing address of locator is: Kinross Gold U.S.A., Inc.  
5075 South Syracuse St., 8<sup>th</sup> Floor  
Denver, CO 80237

The Claim is approximately 1500 feet long and 600 feet wide, such that 1490 feet are claimed in a North direction and 10 feet in a South direction from the point of discovery (monument of location), at which the Notice of Location was posted, together with 300 feet on each side of the monument of location and center line of the Claim. The general course of the lode or vein is from the North to the South direction.

The number, location and markings on each corner monument are as follows:

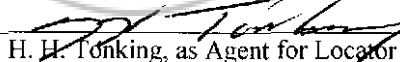
<u>Location</u>	<u>Markings</u>	<u>Description</u>
No. 1: Northwest Corner	N.W. Corner PH 11	2" x 2" x 4' wood post
No. 2: Northeast Corner	N.E. Corner PH 11	2" x 2" x 4' wood post
No. 3: Southeast Corner	S.E. Corner PH 11	2" x 2" x 4' wood post
No. 4: Southwest Corner	S.W. Corner PH 11	2" x 2" x 4' wood post

As erected on the ground, each corner monument is marked as described above by scribed metal tags.

The work of location consisted of making a claim map as provided in NRS 517.040. The tie from the claim block to a fixed point is depicted on the location map included with this filing.

Dated: October 28, 2014

Kinross Gold U.S.A., Inc.

By:   
H. H. Tonking, as Agent for Locator

**DOC # 0228430**  
11/18/2014 09:41 AM  
**Official Record**  
Recording requested By  
KINROSS GOLD USA INC  
Eureka County - NV  
Mike Rebaleati - Recorder  
Fee: \$22.50 Page 1 of 1  
RPTT: Recorded By: LH  
Book- 574 Page- 0191



Recorded at the request of and when recorded return to:  
Kinross Gold U.S.A., Inc.  
Attention: Land Department  
5075 South Syracuse St., 8<sup>th</sup> Floor  
Denver, CO 80237

The undersigned affirms this document contains no personal  
Information of any person

### CERTIFICATE OF LOCATION LODE MINING CLAIM

Kinross Gold U.S.A., Inc. located the PH 12  
Lode Mining Claim in the following quarter sections(s):

<u>1/4</u>	<u>Section</u>	<u>Township</u>	<u>Range</u>	<u>Meridian</u>
SW	32	18 NORTH	51 EAST	MDB&M
SE	32	18 NORTH	51 EAST	MDB&M

In Eureka County, Nevada, on the 5 day of September, 2014.

Name and mailing address of locator is: Kinross Gold U.S.A., Inc.  
5075 South Syracuse St., 8<sup>th</sup> Floor  
Denver, CO 80237

The Claim is approximately 1500 feet long and 600 feet wide, such that 10 feet are claimed in a North direction and 1490 feet in a South direction from the point of discovery (monument of location), at which the Notice of Location was posted, together with 300 feet on each side of the monument of location and center line of the Claim. The general course of the lode or vein is from the North to the South direction.

The number, location and markings on each corner monument are as follows:

	<u>Location</u>	<u>Markings</u>	<u>Description</u>
No. 1:	Northwest Corner	N.W. Corner PH 12	2" x 2" x 4' wood post
No. 2:	Northeast Corner	N.E. Corner PH 12	2" x 2" x 4' wood post
No. 3:	Southeast Corner	S.E. Corner PH 12	2" x 2" x 4' wood post
No. 4:	Southwest Corner	S.W. Corner PH 12	2" x 2" x 4' wood post

As erected on the ground, each corner monument is marked as described above by scribed metal tags.

The work of location consisted of making a claim map as provided in NRS 517.040. The tie from the claim block to a fixed point is depicted on the location map included with this filing.

Dated: October 28, 2014

Kinross Gold U.S.A., Inc.

By: H. H. Tonking  
H. H. Tonking, as Agent for Locator

**DOC # 0228431**

11/18/2014 09:41 AM

**Official Record**

Recording requested By  
KINROSS GOLD USA INC

Eureka County - NV

Mike Rebaleati - Recorder

Fee: \$22.50

Page 1 of 1

RPTT:

Recorded By: LH

Book- 574 Page- 0192



0228431

**RECORDER'S STAMP**



Recorded at the request of and when recorded return to:  
Kinross Gold U.S.A., Inc.  
Attention: Land Department  
5075 South Syracuse St., 8<sup>th</sup> Floor  
Denver, CO 80237

The undersigned affirms this document contains no personal  
Information of any person

**DOC # 0228432**

11/18/2014

09:41 AM

**Official Record**

Recording requested By  
KINROSS GOLD USA INC

Eureka County - NV

**Mike Rebaleati - Recorder**

Fee: \$22.50

Page 1 of 1

RPTT:

Recorded By: LH

Book- 574 Page- 0193

**CERTIFICATE OF LOCATION LODE MINING CLAIM**

Kinross Gold U.S.A., Inc. located the PH 13  
Lode Mining Claim in the following quarter sections(s):



<u>1/4</u>	<u>Section</u>	<u>Township</u>	<u>Range</u>	<u>Meridian</u>
<u>NE</u>	<u>32</u>	<u>18 NORTH</u>	<u>51 EAST</u>	<u>MDB&amp;M</u>
<u>SE</u>	<u>32</u>	<u>18 NORTH</u>	<u>51 EAST</u>	<u>MDB&amp;M</u>
<u>  </u>	<u>  </u>	<u>  </u>	<u>  </u>	<u>  </u>
<u>  </u>	<u>  </u>	<u>  </u>	<u>  </u>	<u>  </u>

In Eureka County, Nevada, on the 5 day of September, 2014.

**RECORDER'S STAMP**

Name and mailing address of locator is: Kinross Gold U.S.A., Inc.  
5075 South Syracuse St., 8<sup>th</sup> Floor  
Denver, CO 80237

The Claim is approximately 1500 feet long and 600 feet wide, such that 1490 feet are claimed in a North direction and 10 feet in a South direction from the point of discovery (monument of location), at which the Notice of Location was posted, together with 300 feet on each side of the monument of location and center line of the Claim. The general course of the lode or vein is from the North to the South direction.

The number, location and markings on each corner monument are as follows:

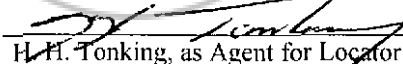
	<u>Location</u>	<u>Markings</u>	<u>Description</u>
<b>No. 1:</b>	Northwest Corner	N.W. Corner PH 13	2" x 2" x 4' wood post
<b>No. 2:</b>	Northeast Corner	N.E. Corner PH 13	2" x 2" x 4' wood post
<b>No. 3:</b>	Southeast Corner	S.E. Corner PH 13	2" x 2" x 4' wood post
<b>No. 4:</b>	Southwest Corner	S.W. Corner PH 13	2" x 2" x 4' wood post

As erected on the ground, each corner monument is marked as described above by scribed metal tags.

The work of location consisted of making a claim map as provided in NRS 517.040. The tie from the claim block to a fixed point is depicted on the location map included with this filing.

Dated: October 28, 2014

Kinross Gold U.S.A., Inc.

By:   
H. H. Tonking, as Agent for Locator

Recorded at the request of and when recorded return to:  
Kinross Gold U.S.A., Inc.  
Attention: Land Department  
5075 South Syracuse St., 8<sup>th</sup> Floor  
Denver, CO 80237

The undersigned affirms this document contains no personal  
Information of any person

**CERTIFICATE OF LOCATION LODE MINING CLAIM**

Kinross Gold U.S.A., Inc. located the PH 14  
Lode Mining Claim in the following quarter sections(s):

<u>1/4</u>	<u>Section</u>	<u>Township</u>	<u>Range</u>	<u>Meridian</u>
SE	32	18 NORTH	51 EAST	MDB&M
_____	_____	_____	_____	_____
_____	_____	_____	_____	_____
_____	_____	_____	_____	_____

In Eureka County, Nevada, on the 5 day of September, 2014.

**DOC # 0228433**  
11/18/2014 09:41 AM  
**Official Record**  
Recording requested By  
KINROSS GOLD USA INC  
**Eureka County - NV**  
**Mike Rebaleati - Recorder**  
Fee: \$22.50 Page 1 of 1  
RPTT: Recorded By: LH  
Book- 574 Page- 0194



**RECORDER'S STAMP**

Name and mailing address of locator is: Kinross Gold U.S.A., Inc.  
5075 South Syracuse St., 8<sup>th</sup> Floor  
Denver, CO 80237

The Claim is approximately 1500 feet long and 600 feet wide, such that 10 feet are claimed in a North direction and 1490 feet in a South direction from the point of discovery (monument of location), at which the Notice of Location was posted, together with 300 feet on each side of the monument of location and center line of the Claim. The general course of the lode or vein is from the North to the South direction.

The number, location and markings on each corner monument are as follows:

	<u>Location</u>	<u>Markings</u>	<u>Description</u>
No. 1:	Northwest Corner	N.W. Corner PH 14	2" x 2" x 4' wood post
No. 2:	Northeast Corner	N.E. Corner PH 14	2" x 2" x 4' wood post
No. 3:	Southeast Corner	S.E. Corner PH 14	2" x 2" x 4' wood post
No. 4:	Southwest Corner	S.W. Corner PH 14	2" x 2" x 4' wood post

As erected on the ground, each corner monument is marked as described above by scribed metal tags.

The work of location consisted of making a claim map as provided in NRS 517.040. The tie from the claim block to a fixed point is depicted on the location map included with this filing.

Dated: October 28, 2014

Kinross Gold U.S.A., Inc.

By: H. H. Tonking  
H. H. Tonking, as Agent for Locator

Recorded at the request of and when recorded return to:  
Kinross Gold U.S.A., Inc.  
Attention: Land Department  
5075 South Syracuse St., 8<sup>th</sup> Floor  
Denver, CO 80237

The undersigned affirms this document contains no personal  
Information of any person

**CERTIFICATE OF LOCATION LODE MINING CLAIM**

Kinross Gold U.S.A., Inc. located the PH 15  
Lode Mining Claim in the following quarter sections(s):

<u>1/4</u>	<u>Section</u>	<u>Township</u>	<u>Range</u>	<u>Meridian</u>
NE	32	18 NORTH	51 EAST	MDB&M
SE	32	18 NORTH	51 EAST	MDB&M

In Eureka County, Nevada, on the 5 day of September, 2014.

**RECORDER'S STAMP**

Name and mailing address of locator is: Kinross Gold U.S.A., Inc.  
5075 South Syracuse St., 8<sup>th</sup> Floor  
Denver, CO 80237

The Claim is approximately 1500 feet long and 600 feet wide, such that 1490 feet are claimed in a North direction and 10 feet in a South direction from the point of discovery (monument of location), at which the Notice of Location was posted, together with 300 feet on each side of the monument of location and center line of the Claim. The general course of the lode or vein is from the North to the South direction.

The number, location and markings on each corner monument are as follows:

	<u>Location</u>	<u>Markings</u>	<u>Description</u>
No. 1:	Northwest Corner	N.W. Corner PH 15	2" x 2" x 4' wood post
No. 2:	Northeast Corner	N.E. Corner PH 15	2" x 2" x 4' wood post
No. 3:	Southeast Corner	S.E. Corner PH 15	2" x 2" x 4' wood post
No. 4:	Southwest Corner	S.W. Corner PH 15	2" x 2" x 4' wood post

As erected on the ground, each corner monument is marked as described above by scribed metal tags.

The work of location consisted of making a claim map as provided in NRS 517.040. The tie from the claim block to a fixed point is depicted on the location map included with this filing.

Dated: October 28, 2014

Kinross Gold U.S.A., Inc.

By: H. H. Tenking  
H. H. Tenking, as Agent for Locator

**DOC # 0228434**

11/18/2014

09:41 AM

**Official Record**

Recording requested By  
KINROSS GOLD USA INC

Eureka County - NV

Mike Rebaleati - Recorder

Fee: \$22.50

Page 1 of 1

RPTT:

Recorded By: LH

Book- 574 Page- 0195



0228434

Recorded at the request of and when recorded return to:  
Kinross Gold U.S.A., Inc.  
Attention: Land Department  
5075 South Syracuse St., 8<sup>th</sup> Floor  
Denver, CO 80237

The undersigned affirms this document contains no personal  
Information of any person

### CERTIFICATE OF LOCATION LODE MINING CLAIM

Kinross Gold U.S.A., Inc. located the PH 16  
Lode Mining Claim in the following quarter sections(s):

<u>1/4</u>	<u>Section</u>	<u>Township</u>	<u>Range</u>	<u>Meridian</u>
<u>SE</u>	<u>32</u>	<u>18 NORTH</u>	<u>51 EAST</u>	<u>MDB&amp;M</u>
<u>      </u>	<u>      </u>	<u>      </u>	<u>      </u>	<u>      </u>
<u>      </u>	<u>      </u>	<u>      </u>	<u>      </u>	<u>      </u>
<u>      </u>	<u>      </u>	<u>      </u>	<u>      </u>	<u>      </u>

In Eureka County, Nevada, on the 5 day of September, 2014.

**RECORDER'S STAMP**

Name and mailing address of locator is: Kinross Gold U.S.A., Inc.  
5075 South Syracuse St., 8<sup>th</sup> Floor  
Denver, CO 80237

The Claim is approximately 1500 feet long and 600 feet wide, such that 10 feet are claimed in a North direction and 1490 feet in a South direction from the point of discovery (monument of location), at which the Notice of Location was posted, together with 300 feet on each side of the monument of location and center line of the Claim. The general course of the lode or vein is from the North to the South direction.

The number, location and markings on each corner monument are as follows:

	<u>Location</u>	<u>Markings</u>	<u>Description</u>
No. 1:	Northwest Corner	N.W. Corner PH 16	2" x 2" x 4' wood post
No. 2:	Northeast Corner	N.E. Corner PH 16	2" x 2" x 4' wood post
No. 3:	Southeast Corner	S.E. Corner PH 16	2" x 2" x 4' wood post
No. 4:	Southwest Corner	S.W. Corner PH 16	2" x 2" x 4' wood post


As erected on the ground, each corner monument is marked as described above by scribed metal tags.

The work of location consisted of making a claim map as provided in NRS 517.040. The tie from the claim block to a fixed point is depicted on the location map included with this filing.

Dated: October 28, 2014

Kinross Gold U.S.A., Inc.

By:

  
H.H. Tonking, as Agent for Locator

**DOC # 0228435**

11/18/2014

09:41 AM

**Official Record**

Recording requested By  
KINROSS GOLD USA INC

**Eureka County - NV**

**Mike Rebaleati - Recorder**

Fee: \$22.50

Page 1 of 1

RPTT:

Recorded By: LH

Book- 574 Page- 0196



0228435

Recorded at the request of and when recorded return to:  
Kinross Gold U.S.A., Inc.  
Attention: Land Department  
5075 South Syracuse St., 8<sup>th</sup> Floor  
Denver, CO 80237

The undersigned affirms this document contains no personal  
Information of any person

**DOC # 0228436**

11/18/2014 11:12 AM  
**Official Record**  
Recording requested By  
KINROSS GOLD USA INC

Eureka County - NV  
**Mike Rebaleati - Recorder**

Fee: \$22.50 Page 1 of 1  
RPTT: Recorded By: LH  
Book- 574 Page- 0197

**CERTIFICATE OF LOCATION LODE MINING CLAIM**

Kinross Gold U.S.A., Inc. located the PH 17  
Lode Mining Claim in the following quarter sections(s):



0228436

<u>1/4</u>	<u>Section</u>	<u>Township</u>	<u>Range</u>	<u>Meridian</u>
NE	32	18 NORTH	51 EAST	MDB&M
SE	32	18 NORTH	51 EAST	MDB&M

In Eureka County, Nevada, on the 5 day of September, 2014.

**RECORDER'S STAMP**

Name and mailing address of locator is: Kinross Gold U.S.A., Inc.  
5075 South Syracuse St., 8<sup>th</sup> Floor  
Denver, CO 80237

The Claim is approximately 1500 feet long and 600 feet wide, such that 1490 feet are claimed in a North direction and 10 feet in a South direction from the point of discovery (monument of location), at which the Notice of Location was posted, together with 300 feet on each side of the monument of location and center line of the Claim. The general course of the lode or vein is from the North to the South direction.

The number, location and markings on each corner monument are as follows:

	<u>Location</u>	<u>Markings</u>	<u>Description</u>
No. 1:	Northwest Corner	N.W. Corner PH 17	2" x 2" x 4' wood post
No. 2:	Northeast Corner	N.E. Corner PH 17	2" x 2" x 4' wood post
No. 3:	Southeast Corner	S.E. Corner PH 17	2" x 2" x 4' wood post
No. 4:	Southwest Corner	S.W. Corner PH 17	2" x 2" x 4' wood post

As erected on the ground, each corner monument is marked as described above by scribed metal tags.

The work of location consisted of making a claim map as provided in NRS 517.040. The tie from the claim block to a fixed point is depicted on the location map included with this filing.

Dated: October 28, 2014

Kinross Gold U.S.A., Inc.

By: H. H. Ponking  
H. H. Ponking, as Agent for Locator

Recorded at the request of and when recorded return to:  
Kinross Gold U.S.A., Inc.  
Attention: Land Department  
5075 South Syracuse St., 8<sup>th</sup> Floor  
Denver, CO 80237

The undersigned affirms this document contains no personal  
Information of any person

### CERTIFICATE OF LOCATION LODE MINING CLAIM

Kinross Gold U.S.A., Inc. located the PH 18  
Lode Mining Claim in the following quarter sections(s):

<u>1/4</u>	<u>Section</u>	<u>Township</u>	<u>Range</u>	<u>Meridian</u>
<u>SE</u>	<u>32</u>	<u>18 NORTH</u>	<u>51 EAST</u>	<u>MDB&amp;M</u>

In Eureka County, Nevada, on the 5 day of September, 2014.

**DOC # 0228437**

11/18/2014

11:12 AM

### Official Record

Recording requested By  
KINROSS GOLD USA INC

Eureka County - NV

Mike Rebaleati - Recorder

Fee: \$22.50

Page 1 of 1

RPTT:

Recorded By: LH

Book- 574 Page- 0198



0228437

### RECORDER'S STAMP

Name and mailing address of locator is: Kinross Gold U.S.A., Inc.  
5075 South Syracuse St., 8<sup>th</sup> Floor  
Denver, CO 80237

The Claim is approximately 1500 feet long and 600 feet wide, such that 10 feet are claimed in a North direction and 1490 feet in a South direction from the point of discovery (monument of location), at which the Notice of Location was posted, together with 300 feet on each side of the monument of location and center line of the Claim. The general course of the lode or vein is from the North to the South direction.

The number, location and markings on each corner monument are as follows:

<u>Location</u>	<u>Markings</u>	<u>Description</u>
No. 1: Northwest Corner	N.W. Corner PH 18	2" x 2" x 4' wood post
No. 2: Northeast Corner	N.E. Corner PH 18	2" x 2" x 4' wood post
No. 3: Southeast Corner	S.E. Corner PH 18	2" x 2" x 4' wood post
No. 4: Southwest Corner	S.W. Corner PH 18	2" x 2" x 4' wood post

As erected on the ground, each corner monument is marked as described above by scribed metal tags.

The work of location consisted of making a claim map as provided in NRS 517.040. The tie from the claim block to a fixed point is depicted on the location map included with this filing.

Dated: October 28, 2014

Kinross Gold U.S.A., Inc.

By:

H. H. Tonking, as Agent for Locator

Recorded at the request of and when recorded return to:  
Kinross Gold U.S.A., Inc.  
Attention: Land Department  
5075 South Syracuse St., 8<sup>th</sup> Floor  
Denver, CO 80237

The undersigned affirms this document contains no personal  
Information of any person

### CERTIFICATE OF LOCATION LODE MINING CLAIM

Kinross Gold U.S.A., Inc. located the PH 19  
Lode Mining Claim in the following quarter sections(s):

<u>1/4</u>	<u>Section</u>	<u>Township</u>	<u>Range</u>	<u>Meridian</u>
NE	32	18 NORTH	51 EAST	MDB&M
SE	32	18 NORTH	51 EAST	MDB&M
NW	33	18 NORTH	51 EAST	MDB&M
SW	33	18 NORTH	51 EAST	MDB&M

In Eureka County, Nevada, on the 5 day of September, 2014.

### RECORDER'S STAMP

Name and mailing address of locator is: Kinross Gold U.S.A., Inc.  
5075 South Syracuse St., 8<sup>th</sup> Floor  
Denver, CO 80237

The Claim is approximately 1500 feet long and 600 feet wide, such that 1490 feet are claimed in a North direction and 10 feet in a South direction from the point of discovery (monument of location), at which the Notice of Location was posted, together with 300 feet on each side of the monument of location and center line of the Claim. The general course of the lode or vein is from the North to the South direction.

The number, location and markings on each corner monument are as follows:

<u>Location</u>	<u>Markings</u>	<u>Description</u>
No. 1: Northwest Corner	N.W. Corner PH 19	2" x 2" x 4' wood post
No. 2: Northeast Corner	N.E. Corner PH 19	2" x 2" x 4' wood post
No. 3: Southeast Corner	S.E. Corner PH 19	2" x 2" x 4' wood post
No. 4: Southwest Corner	S.W. Corner PH 19	2" x 2" x 4' wood post


As erected on the ground, each corner monument is marked as described above by scribed metal tags.

The work of location consisted of making a claim map as provided in NRS 517.040. The tie from the claim block to a fixed point is depicted on the location map included with this filing.

Dated: October 28, 2014

Kinross Gold U.S.A., Inc.

By: H. H. Tonking  
H. H. Tonking, as Agent for Locator



Recorded at the request of and when recorded return to:  
Kinross Gold U.S.A., Inc.,  
Attention: Land Department  
5075 South Syracuse St., 8<sup>th</sup> Floor  
Denver, CO 80237

The undersigned affirms this document contains no personal  
Information of any person

### CERTIFICATE OF LOCATION LODE MINING CLAIM

Kinross Gold U.S.A., Inc. located the PH 20  
Lode Mining Claim in the following quarter sections(s):

<u>1/4</u>	<u>Section</u>	<u>Township</u>	<u>Range</u>	<u>Meridian</u>
SE	32	18 NORTH	51 EAST	MDB&M
SW	33	18 NORTH	51 EAST	MDB&M

In Eureka County, Nevada, on the 5 day of September, 2014.

**DOC # 0228439**

11/18/2014 11:12 AM

**Official Record**

Recording requested By  
KINROSS GOLD USA INC

**Eureka County - NV**

**Mike Rebaleati - Recorder**

Fee: \$22.50

Page 1 of 1

RPTT:

Recorded By: LH

Book- 574 Page- 0200



0228439

### RECORDER'S STAMP

Name and mailing address of locator is: Kinross Gold U.S.A., Inc.  
5075 South Syracuse St., 8<sup>th</sup> Floor  
Denver, CO 80237

The Claim is approximately 1500 feet long and 600 feet wide, such that 10 feet are claimed in a North direction and 1490 feet in a South direction from the point of discovery (monument of location), at which the Notice of Location was posted, together with 300 feet on each side of the monument of location and center line of the Claim. The general course of the lode or vein is from the North to the South direction.

The number, location and markings on each corner monument are as follows:

	<u>Location</u>	<u>Markings</u>	<u>Description</u>
No. 1:	Northwest Corner	N.W. Corner PH 20	2" x 2" x 4' wood post
No. 2:	Northeast Corner	N.E. Corner PH 20	2" x 2" x 4' wood post
No. 3:	Southeast Corner	S.E. Corner PH 20	2" x 2" x 4' wood post
No. 4:	Southwest Corner	S.W. Corner PH 20	2" x 2" x 4' wood post

As erected on the ground, each corner monument is marked as described above by scribed metal tags.

The work of location consisted of making a claim map as provided in NRS 517.040. The tie from the claim block to a fixed point is depicted on the location map included with this filing.

Dated: October 28, 2014

Kinross Gold U.S.A., Inc.

By: H. H. Tonking  
H. H. Tonking, as Agent for Locator



Recorded at the request of and when recorded return to:  
Kinross Gold U.S.A., Inc.  
Attention: Land Department  
5075 South Syracuse St., 8<sup>th</sup> Floor  
Denver, CO 80237

The undersigned affirms this document contains no personal  
Information of any person

**DOC # 0228440**

11/18/2014

11:12 AM

**Official Record**

Recording requested By  
KINROSS GOLD USA INC

**Eureka County - NV**

**Mike Rebaleati - Recorder**

Fee: \$22.50

Page 1 of 1

RPTT:

Recorded By: LH

Book- 574 Page- 0201

**CERTIFICATE OF LOCATION LODE MINING CLAIM**

Kinross Gold U.S.A., Inc. located the PH 21  
Lode Mining Claim in the following quarter sections(s):



<u>1/4</u>	<u>Section</u>	<u>Township</u>	<u>Range</u>	<u>Meridian</u>
SW	33	18 NORTH	51 EAST	MDB&M
NW	33	18 NORTH	51 EAST	MDB&M

In Eureka County, Nevada, on the 5 day of September, 2014.

**RECORDER'S STAMP**

Name and mailing address of locator is: Kinross Gold U.S.A., Inc.  
5075 South Syracuse St., 8<sup>th</sup> Floor  
Denver, CO 80237

The Claim is approximately 1500 feet long and 600 feet wide, such that 1490 feet are claimed in a North direction and 10 feet in a South direction from the point of discovery (monument of location), at which the Notice of Location was posted, together with 300 feet on each side of the monument of location and center line of the Claim. The general course of the lode or vein is from the North to the South direction.

The number, location and markings on each corner monument are as follows:

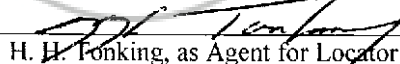
	<u>Location</u>	<u>Markings</u>	<u>Description</u>
<b>No. 1:</b>	Northwest Corner	N.W. Corner PH 21	2" x 2" x 4' wood post
<b>No. 2:</b>	Northeast Corner	N.E. Corner PH 21	2" x 2" x 4' wood post
<b>No. 3:</b>	Southeast Corner	S.E. Corner PH 21	2" x 2" x 4' wood post
<b>No. 4:</b>	Southwest Corner	S.W. Corner PH 21	2" x 2" x 4' wood post

As erected on the ground, each corner monument is marked as described above by scribed metal tags.

The work of location consisted of making a claim map as provided in NRS 517.040. The tie from the claim block to a fixed point is depicted on the location map included with this filing.

Dated: October 28, 2014

Kinross Gold U.S.A., Inc.

By:   
H. H. Ponking, as Agent for Locator

Recorded at the request of and when recorded return to:  
Kinross Gold U.S.A., Inc.  
Attention: Land Department  
5075 South Syracuse St., 8<sup>th</sup> Floor  
Denver, CO 80237

The undersigned affirms this document contains no personal  
Information of any person

**DOC # 0228441**

11/18/2014

11:12 AM

**Official Record**

Recording requested By  
KINROSS GOLD USA INC

**Eureka County - NV**

**Mike Rebaleati - Recorder**

Fee: \$22.50

Page 1 of 1

RPTT:

Recorded By: LH

Book- 574 Page- 0202

**CERTIFICATE OF LOCATION LODE MINING CLAIM**

Kinross Gold U.S.A., Inc. located the PH 22  
Lode Mining Claim in the following quarter sections(s):



0228441

<u>1/4</u>	<u>Section</u>	<u>Township</u>	<u>Range</u>	<u>Meridian</u>
SW	33	18 NORTH	51 EAST	MDB&M

In Eureka County, Nevada, on the 5 day of September, 2014.

**RECORDER'S STAMP**

Name and mailing address of locator is: Kinross Gold U.S.A., Inc.  
5075 South Syracuse St., 8<sup>th</sup> Floor  
Denver, CO 80237

The Claim is approximately 1500 feet long and 600 feet wide, such that 10 feet are claimed in a North direction and 1490 feet in a South direction from the point of discovery (monument of location), at which the Notice of Location was posted, together with 300 feet on each side of the monument of location and center line of the Claim. The general course of the lode or vein is from the North to the South direction.

The number, location and markings on each corner monument are as follows:

	<u>Location</u>	<u>Markings</u>	<u>Description</u>
No. 1:	Northwest Corner	N.W. Corner PH 22	2" x 2" x 4' wood post
No. 2:	Northeast Corner	N.E. Corner PH 22	2" x 2" x 4' wood post
No. 3:	Southeast Corner	S.E. Corner PH 22	2" x 2" x 4' wood post
No. 4:	Southwest Corner	S.W. Corner PH 22	2" x 2" x 4' wood post


As erected on the ground, each corner monument is marked as described above by scribed metal tags.

The work of location consisted of making a claim map as provided in NRS 517.040. The tie from the claim block to a fixed point is depicted on the location map included with this filing.

Dated: October 28, 2014

Kinross Gold U.S.A., Inc.

By:

  
H. H. Tonking, as Agent for Locator

Recorded at the request of and when recorded return to:  
Kinross Gold U.S.A., Inc.  
Attention: Land Department  
5075 South Syracuse St., 8<sup>th</sup> Floor  
Denver, CO 80237

The undersigned affirms this document contains no personal  
Information of any person

### CERTIFICATE OF LOCATION LODE MINING CLAIM

Kinross Gold U.S.A., Inc. located the PH 23  
Lode Mining Claim in the following quarter sections(s):

<u>1/4</u>	<u>Section</u>	<u>Township</u>	<u>Range</u>	<u>Meridian</u>
NW	33	18 NORTH	51 EAST	MDB&M
SW	33	18 NORTH	51 EAST	MDB&M

In Eureka County, Nevada, on the 5 day of September, 2014.

### RECORDER'S STAMP

Name and mailing address of locator is: Kinross Gold U.S.A., Inc.  
5075 South Syracuse St., 8<sup>th</sup> Floor  
Denver, CO 80237

The Claim is approximately 1500 feet long and 600 feet wide, such that 1490 feet are claimed in a North direction and 10 feet in a South direction from the point of discovery (monument of location), at which the Notice of Location was posted, together with 300 feet on each side of the monument of location and center line of the Claim. The general course of the lode or vein is from the North to the South direction.

The number, location and markings on each corner monument are as follows:

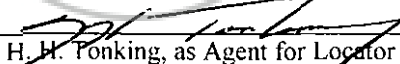
	<u>Location</u>	<u>Markings</u>	<u>Description</u>
No. 1:	Northwest Corner	N.W. Corner PH 23	2" x 2" x 4' wood post
No. 2:	Northeast Corner	N.E. Corner PH 23	2" x 2" x 4' wood post
No. 3:	Southeast Corner	S.E. Corner PH 23	2" x 2" x 4' wood post
No. 4:	Southwest Corner	S.W. Corner PH 23	2" x 2" x 4' wood post

As erected on the ground, each corner monument is marked as described above by scribed metal tags.

The work of location consisted of making a claim map as provided in NRS 517.040. The tie from the claim block to a fixed point is depicted on the location map included with this filing.

Dated: October 28, 2014

Kinross Gold U.S.A., Inc.

By:   
H. H. Fonking, as Agent for Locator

DOC # 0228442

11/18/2014

11:12 AM

Official Record

Recording requested By  
KINROSS GOLD USA INC

Eureka County - NV

Mike Rebaleati - Recorder

Fee: \$22.50

Page 1 of 1

RPTT:

Recorded By: LH

Book- 574 Page- 0203



0228442

Recorded at the request of and when recorded return to:  
Kinross Gold U.S.A., Inc.  
Attention: Land Department  
5075 South Syracuse St., 8<sup>th</sup> Floor  
Denver, CO 80237

The undersigned affirms this document contains no personal  
Information of any person

### CERTIFICATE OF LOCATION LODE MINING CLAIM

Kinross Gold U.S.A., Inc. located the PH 24  
Lode Mining Claim in the following quarter sections(s):

<u>1/4</u>	<u>Section</u>	<u>Township</u>	<u>Range</u>	<u>Meridian</u>
<u>SW</u>	<u>33</u>	<u>18 NORTH</u>	<u>51 EAST</u>	<u>MDB&amp;M</u>
<u>      </u>	<u>      </u>	<u>      </u>	<u>      </u>	<u>      </u>
<u>      </u>	<u>      </u>	<u>      </u>	<u>      </u>	<u>      </u>
<u>      </u>	<u>      </u>	<u>      </u>	<u>      </u>	<u>      </u>

In Eureka County, Nevada, on the 5 day of September, 2014.

**RECORDER'S STAMP**

Name and mailing address of locator is: Kinross Gold U.S.A., Inc.  
5075 South Syracuse St., 8<sup>th</sup> Floor  
Denver, CO 80237

The Claim is approximately 1500 feet long and 600 feet wide, such that 10 feet are claimed in a North direction and 1490 feet in a South direction from the point of discovery (monument of location), at which the Notice of Location was posted, together with 300 feet on each side of the monument of location and center line of the Claim. The general course of the lode or vein is from the North to the South direction.

The number, location and markings on each corner monument are as follows:

	<u>Location</u>	<u>Markings</u>	<u>Description</u>
No. 1:	Northwest Corner	N.W. Corner PH 24	2" x 2" x 4' wood post
No. 2:	Northeast Corner	N.E. Corner PH 24	2" x 2" x 4' wood post
No. 3:	Southeast Corner	S.E. Corner PH 24	2" x 2" x 4' wood post
No. 4:	Southwest Corner	S.W. Corner PH 24	2" x 2" x 4' wood post

As erected on the ground, each corner monument is marked as described above by scribed metal tags.

The work of location consisted of making a claim map as provided in NRS 517.040. The tie from the claim block to a fixed point is depicted on the location map included with this filing.

Dated: October 28, 2014

Kinross Gold U.S.A., Inc.

By: H. H. Torking  
H. H. Torking, as Agent for Locator

**DOC # 0228443**

11/18/2014

11:12 AM

**Official Record**

Recording requested By  
KINROSS GOLD USA INC

Eureka County - NV

Mike Rebaleati - Recorder

Fee: \$22.50

Page 1 of 1

RPTT:

Recorded By: LH

Book- 574 Page- 0204



0228443

Recorded at the request of and when recorded return to:  
Kinross Gold U.S.A., Inc.  
Attention: Land Department  
5075 South Syracuse St., 8<sup>th</sup> Floor  
Denver, CO 80237

The undersigned affirms this document contains no personal  
Information of any person

**DOC # 0228444**

11/18/2014 11:12 AM

**Official Record**

Recording requested By  
KINROSS GOLD USA INC

Eureka County - NV

Mike Rebaleati - Recorder

Fee: \$22.50 Page 1 of 1  
RPTT: Recorded By: LH  
Book- 574 Page- 0205

**CERTIFICATE OF LOCATION LODE MINING CLAIM**

Kinross Gold U.S.A., Inc. located the PH 25  
Lode Mining Claim in the following quarter sections(s):



<u>1/4</u>	<u>Section</u>	<u>Township</u>	<u>Range</u>	<u>Meridian</u>
NW	33	18 NORTH	51 EAST	MDB&M
SW	33	18 NORTH	51 EAST	MDB&M

In Eureka County, Nevada, on the 5 day of September, 2014.

**RECORDER'S STAMP**

Name and mailing address of locator is: Kinross Gold U.S.A., Inc.  
5075 South Syracuse St., 8<sup>th</sup> Floor  
Denver, CO 80237

The Claim is approximately 1500 feet long and 600 feet wide, such that 1490 feet are claimed in a North direction and 10 feet in a South direction from the point of discovery (monument of location), at which the Notice of Location was posted, together with 300 feet on each side of the monument of location and center line of the Claim. The general course of the lode or vein is from the North to the South direction.

The number, location and markings on each corner monument are as follows:

	<u>Location</u>	<u>Markings</u>	<u>Description</u>
No. 1:	Northwest Corner	N.W. Corner PH 25	2" x 2" x 4' wood post
No. 2:	Northeast Corner	N.E. Corner PH 25	2" x 2" x 4' wood post
No. 3:	Southeast Corner	S.E. Corner PH 25	2" x 2" x 4' wood post
No. 4:	Southwest Corner	S.W. Corner PH 25	2" x 2" x 4' wood post

As erected on the ground, each corner monument is marked as described above by scribed metal tags.

The work of location consisted of making a claim map as provided in NRS 517.040. The tie from the claim block to a fixed point is depicted on the location map included with this filing.

Dated: October 28, 2014

Kinross Gold U.S.A., Inc.

By: H. H. Ponking  
H. H. Ponking, as Agent for Locator

Recorded at the request of and when recorded return to:  
Kinross Gold U.S.A., Inc.  
Attention: Land Department  
5075 South Syracuse St., 8<sup>th</sup> Floor  
Denver, CO 80237

The undersigned affirms this document contains no personal  
Information of any person

### CERTIFICATE OF LOCATION LODE MINING CLAIM

Kinross Gold U.S.A., Inc. located the PH 26  
Lode Mining Claim in the following quarter sections(s):

<u>1/4</u>	<u>Section</u>	<u>Township</u>	<u>Range</u>	<u>Meridian</u>
<u>SW</u>	<u>33</u>	<u>18 NORTH</u>	<u>51 EAST</u>	<u>MDB&amp;M</u>

In Eureka County, Nevada, on the 5 day of September, 2014.

Name and mailing address of locator is: Kinross Gold U.S.A., Inc.  
5075 South Syracuse St., 8<sup>th</sup> Floor  
Denver, CO 80237

The Claim is approximately 1500 feet long and 600 feet wide, such that 10 feet are claimed in a North direction and 1490 feet in a South direction from the point of discovery (monument of location), at which the Notice of Location was posted, together with 300 feet on each side of the monument of location and center line of the Claim. The general course of the lode or vein is from the North to the South direction.

The number, location and markings on each corner monument are as follows:

	<u>Location</u>	<u>Markings</u>	<u>Description</u>
No. 1:	Northwest Corner	N.W. Corner PH 26	2" x 2" x 4' wood post
No. 2:	Northeast Corner	N.E. Corner PH 26	2" x 2" x 4' wood post
No. 3:	Southeast Corner	S.E. Corner PH 26	2" x 2" x 4' wood post
No. 4:	Southwest Corner	S.W. Corner PH 26	2" x 2" x 4' wood post

As erected on the ground, each corner monument is marked as described above by scribed metal tags.

The work of location consisted of making a claim map as provided in NRS 517.040. The tie from the claim block to a fixed point is depicted on the location map included with this filing.

Dated: October 28, 2014

Kinross Gold U.S.A., Inc.

By: H. H. Tonking  
H. H. Tonking, as Agent for Locator

**DOC # 0228445**

11/18/2014

11:12 AM

**Official Record**

Recording requested By  
KINROSS GOLD USA INC

Eureka County - NV

Mike Rebaleati - Recorder

Fee: \$22.50

Page 1 of 1

RPTT:

Recorded By: LH

Book- 574 Page- 0206



**RECORDER'S STAMP**

Recorded at the request of and when recorded return to:  
Kinross Gold U.S.A., Inc.  
Attention: Land Department  
5075 South Syracuse St., 8<sup>th</sup> Floor  
Denver, CO 80237

The undersigned affirms this document contains no personal  
Information of any person

### CERTIFICATE OF LOCATION LODE MINING CLAIM

Kinross Gold U.S.A., Inc. located the PH 27  
Lode Mining Claim in the following quarter sections(s):

<u>1/4</u>	<u>Section</u>	<u>Township</u>	<u>Range</u>	<u>Meridian</u>
NW	33	18 NORTH	51 EAST	MDB&M
NE	33	18 NORTH	51 EAST	MDB&M
SW	33	18 NORTH	51 EAST	MDB&M
SE	33	18 NORTH	51 EAST	MDB&M

In Eureka County, Nevada, on the 5 day of September, 2014.

### RECORDER'S STAMP

Name and mailing address of locator is: Kinross Gold U.S.A., Inc.  
5075 South Syracuse St., 8<sup>th</sup> Floor  
Denver, CO 80237

The Claim is approximately 1500 feet long and 600 feet wide, such that 1490 feet are claimed in a North direction and 10 feet in a South direction from the point of discovery (monument of location), at which the Notice of Location was posted, together with 300 feet on each side of the monument of location and center line of the Claim. The general course of the lode or vein is from the North to the South direction.

The number, location and markings on each corner monument are as follows:

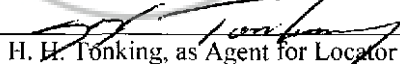
<u>Location</u>	<u>Markings</u>	<u>Description</u>
No. 1: Northwest Corner	N.W. Corner PH 27	2" x 2" x 4' wood post
No. 2: Northeast Corner	N.E. Corner PH 27	2" x 2" x 4' wood post
No. 3: Southeast Corner	S.E. Corner PH 27	2" x 2" x 4' wood post
No. 4: Southwest Corner	S.W. Corner PH 27	2" x 2" x 4' wood post

As erected on the ground, each corner monument is marked as described above by scribed metal tags.

The work of location consisted of making a claim map as provided in NRS 517.040. The tie from the claim block to a fixed point is depicted on the location map included with this filing.

Dated: October 28, 2014

Kinross Gold U.S.A., Inc.

By:   
H. H. Tonking, as Agent for Locator

**DOC # 0228446**

11/18/2014

11:12 AM

**Official Record**

Recording requested By:  
KINROSS GOLD USA INC

Eureka County - NV

Mike Rebaleati - Recorder

Fee: \$22.50

Page 1 of 1

RPTT:

Recorded By: LH

Book- 574 Page- 0207



0228446

Recorded at the request of and when recorded return to:  
Kinross Gold U.S.A., Inc.  
Attention: Land Department  
5075 South Syracuse St., 8<sup>th</sup> Floor  
Denver, CO 80237

The undersigned affirms this document contains no personal  
Information of any person

**DOC # 0228447**

11/18/2014

11:12 AM

**Official Record**

Recording requested By  
KINROSS GOLD USA INC

**Eureka County - NV**  
**Mike Rebaleati - Recorder**

Fee: \$22.50

Page 1 of 1

RPTT:

Recorded By: LH

Book- 574 Page- 0208

**CERTIFICATE OF LOCATION LODE MINING CLAIM**

Kinross Gold U.S.A., Inc. located the PH 28  
Lode Mining Claim in the following quarter sections(s):



0228447

<u>1/4</u>	<u>Section</u>	<u>Township</u>	<u>Range</u>	<u>Meridian</u>
SW	33	18 NORTH	51 EAST	MDB&M
SE	33	18 NORTH	51 EAST	MDB&M

In Eureka County, Nevada, on the 5 day of September, 2014.

**RECORDER'S STAMP**

Name and mailing address of locator is: Kinross Gold U.S.A., Inc.  
5075 South Syracuse St., 8<sup>th</sup> Floor  
Denver, CO 80237

The Claim is approximately 1500 feet long and 600 feet wide, such that 10 feet are claimed in a North direction and 1490 feet in a South direction from the point of discovery (monument of location), at which the Notice of Location was posted, together with 300 feet on each side of the monument of location and center line of the Claim. The general course of the lode or vein is from the North to the South direction.

The number, location and markings on each corner monument are as follows:

	<u>Location</u>	<u>Markings</u>	<u>Description</u>
No. 1:	Northwest Corner	N.W. Corner PH 28	2" x 2" x 4' wood post
No. 2:	Northeast Corner	N.E. Corner PH 28	2" x 2" x 4' wood post
No. 3:	Southeast Corner	S.E. Corner PH 28	2" x 2" x 4' wood post
No. 4:	Southwest Corner	S.W. Corner PH 28	2" x 2" x 4' wood post

As erected on the ground, each corner monument is marked as described above by scribed metal tags.

The work of location consisted of making a claim map as provided in NRS 517.040. The tie from the claim block to a fixed point is depicted on the location map included with this filing.

Dated: October 28, 2014

Kinross Gold U.S.A., Inc.

By: H. H. Tonking  
H. H. Tonking, as Agent for Locator



Recorded at the request of and when recorded return to:  
Kinross Gold U.S.A., Inc.  
Attention: Land Department  
5075 South Syracuse St., 8<sup>th</sup> Floor  
Denver, CO 80237

The undersigned affirms this document contains no personal  
Information of any person

### CERTIFICATE OF LOCATION LODE MINING CLAIM

Kinross Gold U.S.A., Inc. located the PH 29  
Lode Mining Claim in the following quarter sections(s):

<u>1/4</u>	<u>Section</u>	<u>Township</u>	<u>Range</u>	<u>Meridian</u>
NE	33	18 NORTH	51 EAST	MDB&M
SE	33	18 NORTH	51 EAST	MDB&M

In Eureka County, Nevada, on the 5 day of September, 2014.

**DOC # 0228448**

11/18/2014 11:12 AM

**Official Record**

Recording requested By  
KINROSS GOLD USA INC

Eureka County - NV  
Mike Rebaleati - Recorder

Fee: \$22.50

Page 1 of 1

RPTT.

Recorded By: LH

Book- 574 Page- 0209



0228448

### RECORDER'S STAMP

Name and mailing address of locator is: Kinross Gold U.S.A., Inc.  
5075 South Syracuse St., 8<sup>th</sup> Floor  
Denver, CO 80237

The Claim is approximately 1500 feet long and 600 feet wide, such that 1490 feet are claimed in a North direction and 10 feet in a South direction from the point of discovery (monument of location), at which the Notice of Location was posted, together with 300 feet on each side of the monument of location and center line of the Claim. The general course of the lode or vein is from the North to the South direction.

The number, location and markings on each corner monument are as follows:

	<u>Location</u>	<u>Markings</u>	<u>Description</u>
No. 1:	Northwest Corner	N.W. Corner PH 29	2" x 2" x 4' wood post
No. 2:	Northeast Corner	N.E. Corner PH 29	2" x 2" x 4' wood post
No. 3:	Southeast Corner	S.E. Corner PH 29	2" x 2" x 4' wood post
No. 4:	Southwest Corner	S.W. Corner PH 29	2" x 2" x 4' wood post

As erected on the ground, each corner monument is marked as described above by scribed metal tags.

The work of location consisted of making a claim map as provided in NRS 517.040. The tie from the claim block to a fixed point is depicted on the location map included with this filing.

Dated: October 28, 2014

Kinross Gold U.S.A., Inc.

By:

H. H. Tonking, as Agent for Locator

Recorded at the request of and when recorded return to:  
Kinross Gold U.S.A., Inc.  
Attention: Land Department  
5075 South Syracuse St., 8<sup>th</sup> Floor  
Denver, CO 80237

The undersigned affirms this document contains no personal  
Information of any person

### CERTIFICATE OF LOCATION LODE MINING CLAIM

Kinross Gold U.S.A., Inc. located the PH 30  
Lode Mining Claim in the following quarter sections(s):

<u>1/4</u>	<u>Section</u>	<u>Township</u>	<u>Range</u>	<u>Meridian</u>
SE	33	18 NORTH	51 EAST	MDB&M

In Eureka County, Nevada, on the 5 day of September, 2014.

Name and mailing address of locator is: Kinross Gold U.S.A., Inc.  
5075 South Syracuse St., 8<sup>th</sup> Floor  
Denver, CO 80237

The Claim is approximately 1500 feet long and 600 feet wide, such that 10 feet are claimed in a North direction and 1490 feet in a South direction from the point of discovery (monument of location), at which the Notice of Location was posted, together with 300 feet on each side of the monument of location and center line of the Claim. The general course of the lode or vein is from the North to the South direction.

The number, location and markings on each corner monument are as follows:

	<u>Location</u>	<u>Markings</u>	<u>Description</u>
No. 1:	Northwest Corner	N.W. Corner PH 30	2" x 2" x 4' wood post
No. 2:	Northeast Corner	N.E. Corner PH 30	2" x 2" x 4' wood post
No. 3:	Southeast Corner	S.E. Corner PH 30	2" x 2" x 4' wood post
No. 4:	Southwest Corner	S.W. Corner PH 30	2" x 2" x 4' wood post

As erected on the ground, each corner monument is marked as described above by scribed metal tags.

The work of location consisted of making a claim map as provided in NRS 517.040. The tie from the claim block to a fixed point is depicted on the location map included with this filing.

Dated: October 28, 2014

Kinross Gold U.S.A., Inc.

By: H. H. Ponking  
H. H. Ponking, as Agent for Locator

**DOC # 0228449**

11/18/2014

11:12 AM

**Official Record**

Recording requested By  
KINROSS GOLD USA INC

Eureka County - NV

Mike Rebaleati - Recorder

Fee: \$22.50

Page 1 of 1

RPTT:

Recorded By: LH

Book- 574 Page- 0210



0228449

**RECORDER'S STAMP**

Recorded at the request of and when recorded return to:  
Kinross Gold U.S.A., Inc.  
Attention: Land Department  
5075 South Syracuse St., 8<sup>th</sup> Floor  
Denver, CO 80237

The undersigned affirms this document contains no personal  
Information of any person

### CERTIFICATE OF LOCATION LODE MINING CLAIM

Kinross Gold U.S.A., Inc. located the PH 31  
Lode Mining Claim in the following quarter sections(s):

<u>1/4</u>	<u>Section</u>	<u>Township</u>	<u>Range</u>	<u>Meridian</u>
NE	33	18 NORTH	51 EAST	MDB&M
SE	33	18 NORTH	51 EAST	MDB&M

In Eureka County, Nevada, on the 5 day of September, 2014.

### RECORDER'S STAMP

Name and mailing address of locator is: Kinross Gold U.S.A., Inc.  
5075 South Syracuse St., 8<sup>th</sup> Floor  
Denver, CO 80237

The Claim is approximately 1500 feet long and 600 feet wide, such that 1490 feet are claimed in a North direction and 10 feet in a South direction from the point of discovery (monument of location), at which the Notice of Location was posted, together with 300 feet on each side of the monument of location and center line of the Claim. The general course of the lode or vein is from the North to the South direction.

The number, location and markings on each corner monument are as follows:


	<u>Location</u>	<u>Markings</u>	<u>Description</u>
No. 1:	Northwest Corner	N.W. Corner PH 31	2" x 2" x 4' wood post
No. 2:	Northeast Corner	N.E. Corner PH 31	2" x 2" x 4' wood post
No. 3:	Southeast Corner	S.E. Corner PH 31	2" x 2" x 4' wood post
No. 4:	Southwest Corner	S.W. Corner PH 31	2" x 2" x 4' wood post

As erected on the ground, each corner monument is marked as described above by scribed metal tags.

The work of location consisted of making a claim map as provided in NRS 517.040. The tie from the claim block to a fixed point is depicted on the location map included with this filing.

Dated: October 28, 2014

Kinross Gold U.S.A., Inc.

By:   
H. H. Tonking, as Agent for Locator

**DOC # 0228450**

11/18/2014

11:12 AM

**Official Record**

Recording requested By  
KINROSS GOLD USA INC

Eureka County - NV

Mike Rebaleati - Recorder

Fee: \$22.50

Page 1 of 1

RPTT:

Recorded By: LH

Book- 574 Page- 0211



0228450

Recorded at the request of and when recorded return to:  
Kinross Gold U.S.A., Inc.  
Attention: Land Department  
5075 South Syracuse St., 8<sup>th</sup> Floor  
Denver, CO 80237

The undersigned affirms this document contains no personal  
Information of any person

### CERTIFICATE OF LOCATION LODE MINING CLAIM

Kinross Gold U.S.A., Inc. located the PH 32  
Lode Mining Claim in the following quarter sections(s):

<u>1/4</u>	<u>Section</u>	<u>Township</u>	<u>Range</u>	<u>Meridian</u>
<u>SE</u>	<u>33</u>	<u>18 NORTH</u>	<u>51 EAST</u>	<u>MDB&amp;M</u>

In Eureka County, Nevada, on the 5 day of September, 2014.

**RECORDER'S STAMP**

Name and mailing address of locator is: Kinross Gold U.S.A., Inc.  
5075 South Syracuse St., 8<sup>th</sup> Floor  
Denver, CO 80237

The Claim is approximately 1500 feet long and 600 feet wide, such that 10 feet are claimed in a North direction and 1490 feet in a South direction from the point of discovery (monument of location), at which the Notice of Location was posted, together with 300 feet on each side of the monument of location and center line of the Claim. The general course of the lode or vein is from the North to the South direction.

The number, location and markings on each corner monument are as follows:

	<u>Location</u>	<u>Markings</u>	<u>Description</u>
<b>No. 1:</b>	Northwest Corner	N.W. Corner PH 32	2" x 2" x 4' wood post
<b>No. 2:</b>	Northeast Corner	N.E. Corner PH 32	2" x 2" x 4' wood post
<b>No. 3:</b>	Southeast Corner	S.E. Corner PH 32	2" x 2" x 4' wood post
<b>No. 4:</b>	Southwest Corner	S.W. Corner PH 32	2" x 2" x 4' wood post

As erected on the ground, each corner monument is marked as described above by scribed metal tags.

The work of location consisted of making a claim map as provided in NRS 517.040. The tie from the claim block to a fixed point is depicted on the location map included with this filing.

Dated: October 28, 2014

Kinross Gold U.S.A., Inc.

By: H. H. Tonking  
H. H. Tonking, as Agent for Locator

**DOC # 0228451**

11/18/2014

11:12 AM

**Official Record**

Recording requested By  
KINROSS GOLD USA INC

**Eureka County - NV**

**Mike Rebaleati - Recorder**

Fee: \$22.50

Page 1 of 1

RPTT:

Recorded By: LH

Book- 574 Page- 0212



Recorded at the request of and when recorded return to:  
Kinross Gold U.S.A., Inc.  
Attention: Land Department  
5075 South Syracuse St., 8<sup>th</sup> Floor  
Denver, CO 80237

The undersigned affirms this document contains no personal  
Information of any person

**DOC # 0228452**

11/18/2014 11:12 AM

**Official Record**

Recording requested By  
KINROSS GOLD USA INC

**Eureka County - NV**

**Mike Rebaleati - Recorder**

Fee: \$22.50

Page 1 of 1

RPTT:

Recorded By: LH

Book- 574 Page- 0213

**CERTIFICATE OF LOCATION LODE MINING CLAIM**

Kinross Gold U.S.A., Inc. located the PH 33  
Lode Mining Claim in the following quarter sections(s):



<u>1/4</u>	<u>Section</u>	<u>Township</u>	<u>Range</u>	<u>Meridian</u>
NE	33	18 NORTH	51 EAST	MDB&M
SE	33	18 NORTH	51 EAST	MDB&M

In Eureka County, Nevada, on the 5 day of September, 2014,

**RECORDER'S STAMP**

Name and mailing address of locator is: Kinross Gold U.S.A., Inc.  
5075 South Syracuse St., 8<sup>th</sup> Floor  
Denver, CO 80237

The Claim is approximately 1500 feet long and 600 feet wide, such that 1490 feet are claimed in a North direction and 10 feet in a South direction from the point of discovery (monument of location), at which the Notice of Location was posted, together with 300 feet on each side of the monument of location and center line of the Claim. The general course of the lode or vein is from the North to the South direction.

The number, location and markings on each corner monument are as follows:

	<u>Location</u>	<u>Markings</u>	<u>Description</u>
No. 1:	Northwest Corner	N.W. Corner PH 33	2" x 2" x 4' wood post
No. 2:	Northeast Corner	N.E. Corner PH 33	2" x 2" x 4' wood post
No. 3:	Southeast Corner	S.E. Corner PH 33	2" x 2" x 4' wood post
No. 4:	Southwest Corner	S.W. Corner PH 33	2" x 2" x 4' wood post

As erected on the ground, each corner monument is marked as described above by scribed metal tags.

The work of location consisted of making a claim map as provided in NRS 517.040. The tie from the claim block to a fixed point is depicted on the location map included with this filing.

Dated: October 28, 2014

Kinross Gold U.S.A., Inc.

By: H. H. Tonking  
H. H. Tonking, as Agent for Locator

Recorded at the request of and when recorded return to:  
Kinross Gold U.S.A., Inc.  
Attention: Land Department  
5075 South Syracuse St., 8<sup>th</sup> Floor  
Denver, CO 80237

The undersigned affirms this document contains no personal  
Information of any person

**DOC # 0228453**

11/18/2014 11:12 AM

**Official Record**

Recording requested By  
KINROSS GOLD USA INC

Eureka County - NV  
Mike Rebaleati - Recorder

Fee: \$22.50

Page 1 of 1

RPTT:

Recorded By: LH

Book- 574 Page- 0214

**CERTIFICATE OF LOCATION LODE MINING CLAIM**

Kinross Gold U.S.A., Inc. located the PH 34  
Lode Mining Claim in the following quarter sections(s):



<u>1/4</u>	<u>Section</u>	<u>Township</u>	<u>Range</u>	<u>Meridian</u>
SE	33	18 NORTH	51 EAST	MDB&M

In Eureka County, Nevada, on the 5 day of September, 2014.

**RECORDER'S STAMP**

Name and mailing address of locator is: Kinross Gold U.S.A., Inc.  
5075 South Syracuse St., 8<sup>th</sup> Floor  
Denver, CO 80237

The Claim is approximately 1500 feet long and 600 feet wide, such that 10 feet are claimed in a North direction and 1490 feet in a South direction from the point of discovery (monument of location), at which the Notice of Location was posted, together with 300 feet on each side of the monument of location and center line of the Claim. The general course of the lode or vein is from the North to the South direction.

The number, location and markings on each corner monument are as follows:

	<u>Location</u>	<u>Markings</u>	<u>Description</u>
No. 1:	Northwest Corner	N.W. Corner PH 34	2" x 2" x 4' wood post
No. 2:	Northeast Corner	N.E. Corner PH 34	2" x 2" x 4' wood post
No. 3:	Southeast Corner	S.E. Corner PH 34	2" x 2" x 4' wood post
No. 4:	Southwest Corner	S.W. Corner PH 34	2" x 2" x 4' wood post

As erected on the ground, each corner monument is marked as described above by scribed metal tags.

The work of location consisted of making a claim map as provided in NRS 517.040. The tie from the claim block to a fixed point is depicted on the location map included with this filing.

Dated: October 28, 2014

Kinross Gold U.S.A., Inc.

By: H. H. Ponking  
H. H. Ponking, as Agent for Locator

Recorded at the request of and when recorded return to:  
Kinross Gold U.S.A., Inc.  
Attention: Land Department  
5075 South Syracuse St., 8<sup>th</sup> Floor  
Denver, CO 80237

The undersigned affirms this document contains no personal  
Information of any person

### CERTIFICATE OF LOCATION LODE MINING CLAIM

Kinross Gold U.S.A., Inc. located the PH 35  
Lode Mining Claim in the following quarter sections(s):

<u>1/4</u>	<u>Section</u>	<u>Township</u>	<u>Range</u>	<u>Meridian</u>
NE	33	18 NORTH	51 EAST	MDB&M
SE	33	18 NORTH	51 EAST	MDB&M

In Eureka County, Nevada, on the 5 day of September, 2014.

### RECORDER'S STAMP

Name and mailing address of locator is: Kinross Gold U.S.A., Inc.  
5075 South Syracuse St., 8<sup>th</sup> Floor  
Denver, CO 80237

The Claim is approximately 1500 feet long and 600 feet wide, such that 1490 feet are claimed in a North direction and 10 feet in a South direction from the point of discovery (monument of location), at which the Notice of Location was posted, together with 300 feet on each side of the monument of location and center line of the Claim. The general course of the lode or vein is from the North to the South direction.

The number, location and markings on each corner monument are as follows:

	<u>Location</u>	<u>Markings</u>	<u>Description</u>
No. 1:	Northwest Corner	N.W. Corner PH 35	2" x 2" x 4' wood post
No. 2:	Northeast Corner	N.E. Corner PH 35	2" x 2" x 4' wood post
No. 3:	Southeast Corner	S.E. Corner PH 35	2" x 2" x 4' wood post
No. 4:	Southwest Corner	S.W. Corner PH 35	2" x 2" x 4' wood post

As erected on the ground, each corner monument is marked as described above by scribed metal tags.

The work of location consisted of making a claim map as provided in NRS 517.040. The tie from the claim block to a fixed point is depicted on the location map included with this filing.

Dated: October 28, 2014

Kinross Gold U.S.A., Inc.

By: H. H. Tonking  
H. H. Tonking, as Agent for Locator

**DOC # 0228454**

11/18/2014

11:12 AM

**Official Record**

Recording requested By  
KINROSS GOLD USA INC

Eureka County - NV

Mike Rebaleati - Recorder

Fee: \$22.50

Page 1 of 1

RPT1:

Recorded By LH

Book- 574 Page- 0215



0228454

DOC # 0228455

11/18/2014

11:12 AM

**Official Record**

Recording requested By  
KINROSS GOLD USA INC

Eureka County - NV

Mike Rebaleati - Recorder

Fee: \$22.50

Page 1 of 1

RPTT:

Recorded By: LH

Book- 574 Page- 0216

Recorded at the request of and when recorded return to:  
Kinross Gold U.S.A., Inc.  
Attention: Land Department  
5075 South Syracuse St., 8<sup>th</sup> Floor  
Denver, CO 80237

The undersigned affirms this document contains no personal  
Information of any person

**CERTIFICATE OF LOCATION LODE MINING CLAIM**

Kinross Gold U.S.A., Inc. located the PH 36  
Lode Mining Claim in the following quarter sections(s):

<u>1/4</u>	<u>Section</u>	<u>Township</u>	<u>Range</u>	<u>Meridian</u>
<u>SE</u>	<u>33</u>	<u>18 NORTH</u>	<u>51 EAST</u>	<u>MDB&amp;M</u>
<u>      </u>	<u>      </u>	<u>      </u>	<u>      </u>	<u>      </u>
<u>      </u>	<u>      </u>	<u>      </u>	<u>      </u>	<u>      </u>
<u>      </u>	<u>      </u>	<u>      </u>	<u>      </u>	<u>      </u>

In Eureka County, Nevada, on the 5 day of September, 2014.

**RECORDER'S STAMP**

Name and mailing address of locator is: Kinross Gold U.S.A., Inc.  
5075 South Syracuse St., 8<sup>th</sup> Floor  
Denver, CO 80237

The Claim is approximately 1500 feet long and 600 feet wide, such that 10 feet are claimed in a North direction and 1490 feet in a South direction from the point of discovery (monument of location), at which the Notice of Location was posted, together with 300 feet on each side of the monument of location and center line of the Claim. The general course of the lode or vein is from the North to the South direction.

The number, location and markings on each corner monument are as follows:

	<u>Location</u>	<u>Markings</u>	<u>Description</u>
No. 1:	Northwest Corner	N.W. Corner PH 36	2" x 2" x 4' wood post
No. 2:	Northeast Corner	N.E. Corner PH 36	2" x 2" x 4' wood post
No. 3:	Southeast Corner	S.E. Corner PH 36	2" x 2" x 4' wood post
No. 4:	Southwest Corner	S.W. Corner PH 36	2" x 2" x 4' wood post

As erected on the ground, each corner monument is marked as described above by scribed metal tags.

The work of location consisted of making a claim map as provided in NRS 517.040. The tie from the claim block to a fixed point is depicted on the location map included with this filing.

Dated: October 28, 2014

Kinross Gold U.S.A., Inc.

By: H. H. Tonking  
H. H. Tonking, as Agent for Locator



Recorded at the request of and when recorded return to:  
Kinross Gold U.S.A., Inc.  
Attention: Land Department  
5075 South Syracuse St., 8<sup>th</sup> Floor  
Denver, CO 80237

The undersigned affirms this document contains no personal  
Information of any person

### CERTIFICATE OF LOCATION LODE MINING CLAIM

Kinross Gold U.S.A., Inc. located the PH 37  
Lode Mining Claim in the following quarter sections(s):

<u>1/4</u>	<u>Section</u>	<u>Township</u>	<u>Range</u>	<u>Meridian</u>
NE	33	18 NORTH	51 EAST	MDB&M
SE	33	18 NORTH	51 EAST	MDB&M
NW	34	18 NORTH	51 EAST	MDB&M
SW	34	18 NORTH	51 EAST	MDB&M

In Eureka County, Nevada, on the 5 day of September, 2014.

### RECORDER'S STAMP

Name and mailing address of locator is: Kinross Gold U.S.A., Inc.  
5075 South Syracuse St., 8<sup>th</sup> Floor  
Denver, CO 80237

The Claim is approximately 1500 feet long and 600 feet wide, such that 1490 feet are claimed in a North direction and 10 feet in a South direction from the point of discovery (monument of location), at which the Notice of Location was posted, together with 300 feet on each side of the monument of location and center line of the Claim. The general course of the lode or vein is from the North to the South direction.

The number, location and markings on each corner monument are as follows:

<u>Location</u>	<u>Markings</u>	<u>Description</u>
No. 1: Northwest Corner	N.W. Corner PH 37	2" x 2" x 4" wood post
No. 2: Northeast Corner	N.E. Corner PH 37	2" x 2" x 4" wood post
No. 3: Southeast Corner	S.E. Corner PH 37	2" x 2" x 4" wood post
No. 4: Southwest Corner	S.W. Corner PH 37	2" x 2" x 4" wood post

As erected on the ground, each corner monument is marked as described above by scribed metal tags.

The work of location consisted of making a claim map as provided in NRS 517.040. The tie from the claim block to a fixed point is depicted on the location map included with this filing.

Dated: October 28, 2014

Kinross Gold U.S.A., Inc.

By: H. H. Tonking  
H. H. Tonking, as Agent for Locator

**DOC # 0228456**

11/18/2014

11:12 AM

**Official Record**

Recording requested By  
KINROSS GOLD USA INC

Eureka County - NV

Mike Rebaleati - Recorder

Fee: \$22.50

Page 1 of 1

RPTT:

Recorded By: LH

Book- 574 Page- 0217



0228456

Recorded at the request of and when recorded return to:  
Kinross Gold U.S.A., Inc.  
Attention: Land Department  
5075 South Syracuse St., 8<sup>th</sup> Floor  
Denver, CO 80237

The undersigned affirms this document contains no personal  
Information of any person

### CERTIFICATE OF LOCATION LODE MINING CLAIM

Kinross Gold U.S.A., Inc. located the PH 38  
Lode Mining Claim in the following quarter sections(s):

<u>1/4</u>	<u>Section</u>	<u>Township</u>	<u>Range</u>	<u>Meridian</u>
<u>SE</u>	<u>33</u>	<u>18 NORTH</u>	<u>51 EAST</u>	<u>MDB&amp;M</u>
<u>SW</u>	<u>34</u>	<u>18 NORTH</u>	<u>51 EAST</u>	<u>MDB&amp;M</u>

In Eureka County, Nevada, on the 5 day of September, 2014.

### RECORDER'S STAMP

Name and mailing address of locator is: Kinross Gold U.S.A., Inc.  
5075 South Syracuse St., 8<sup>th</sup> Floor  
Denver, CO 80237

The Claim is approximately 1500 feet long and 600 feet wide, such that 10 feet are claimed in a North direction and 1490 feet in a South direction from the point of discovery (monument of location), at which the Notice of Location was posted, together with 300 feet on each side of the monument of location and center line of the Claim. The general course of the lode or vein is from the North to the South direction.

The number, location and markings on each corner monument are as follows:

	<u>Location</u>	<u>Markings</u>	<u>Description</u>
No. 1:	Northwest Corner	N.W. Corner PH 38	2" x 2" x 4" wood post
No. 2:	Northeast Corner	N.E. Corner PH 38	2" x 2" x 4" wood post
No. 3:	Southeast Corner	S.E. Corner PH 38	2" x 2" x 4" wood post
No. 4:	Southwest Corner	S.W. Corner PH 38	2" x 2" x 4" wood post

As erected on the ground, each corner monument is marked as described above by scribed metal tags.

The work of location consisted of making a claim map as provided in NRS 517.040. The tie from the claim block to a fixed point is depicted on the location map included with this filing.

Dated: October 28, 2014

Kinross Gold U.S.A., Inc.

By: H. H. Ponking  
H. H. Ponking, as Agent for Locator

**DOC # 0228457**

11/18/2014

11:12 AM

**Official Record**

Recording requested By  
KINROSS GOLD USA INC

Eureka County - NV

Mike Rebaleati - Recorder

Fee: \$22.50

Page 1 of 1

RPT:

Recorded By: LH

Book- 574 Page- 0218



Recorded at the request of and when recorded return to:  
Kinross Gold U.S.A., Inc.  
Attention: Land Department  
5075 South Syracuse St., 8<sup>th</sup> Floor  
Denver, CO 80237

The undersigned affirms this document contains no personal  
Information of any person

**DOC # 0228458**

11/18/2014 11:12 AM

**Official Record**

Recording requested By  
KINROSS GOLD USA INC

**Eureka County - NV**

**Mike Rebaleati - Recorder**

Fee: \$22.50

Page 1 of 1

RPTT:

Recorded By: LH

Book- 574 Page- 0219

**CERTIFICATE OF LOCATION LODE MINING CLAIM**

Kinross Gold U.S.A., Inc. located the PH 39  
Lode Mining Claim in the following quarter sections(s):



<u>1/4</u>	<u>Section</u>	<u>Township</u>	<u>Range</u>	<u>Meridian</u>
NW	34	18 NORTH	51 EAST	MDB&M
SW	34	18 NORTH	51 EAST	MDB&M

In Eureka County, Nevada, on the 5 day of September, 2014.

**RECORDER'S STAMP**

Name and mailing address of locator is: Kinross Gold U.S.A., Inc.  
5075 South Syracuse St., 8<sup>th</sup> Floor  
Denver, CO 80237

The Claim is approximately 1500 feet long and 600 feet wide, such that 1490 feet are claimed in a North direction and 10 feet in a South direction from the point of discovery (monument of location), at which the Notice of Location was posted, together with 300 feet on each side of the monument of location and center line of the Claim. The general course of the lode or vein is from the North to the South direction.

The number, location and markings on each corner monument are as follows:

	<u>Location</u>	<u>Markings</u>	<u>Description</u>
No. 1:	Northwest Corner	N.W. Corner PH 39	2" x 2" x 4' wood post
No. 2:	Northeast Corner	N.E. Corner PH 39	2" x 2" x 4' wood post
No. 3:	Southeast Corner	S.E. Corner PH 39	2" x 2" x 4' wood post
No. 4:	Southwest Corner	S.W. Corner PH 39	2" x 2" x 4' wood post

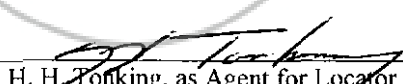
As erected on the ground, each corner monument is marked as described above by scribed metal tags.

The work of location consisted of making a claim map as provided in NRS 517.040. The tie from the claim block to a fixed point is depicted on the location map included with this filing.

Dated: October 28, 2014

Kinross Gold U.S.A., Inc.

By:

  
H. H. Tonking, as Agent for Locator

Recorded at the request of and when recorded return to:  
Kinross Gold U.S.A., Inc.  
Attention: Land Department  
5075 South Syracuse St., 8<sup>th</sup> Floor  
Denver, CO 80237

The undersigned affirms this document contains no personal  
Information of any person

### CERTIFICATE OF LOCATION LODE MINING CLAIM

Kinross Gold U.S.A., Inc. located the PH 40  
Lode Mining Claim in the following quarter sections(s):

<u>1/4</u>	<u>Section</u>	<u>Township</u>	<u>Range</u>	<u>Meridian</u>
SW	34	18 NORTH	51 EAST	MDB&M
_____	_____	_____	_____	_____
_____	_____	_____	_____	_____
_____	_____	_____	_____	_____

In Eureka County, Nevada, on the 5 day of September, 2014.

### RECORDER'S STAMP

Name and mailing address of locator is: Kinross Gold U.S.A., Inc.  
5075 South Syracuse St., 8<sup>th</sup> Floor  
Denver, CO 80237

The Claim is approximately 1500 feet long and 600 feet wide, such that 10 feet are claimed in a North direction and 1490 feet in a South direction from the point of discovery (monument of location), at which the Notice of Location was posted, together with 300 feet on each side of the monument of location and center line of the Claim. The general course of the lode or vein is from the North to the South direction.

The number, location and markings on each corner monument are as follows:

	<u>Location</u>	<u>Markings</u>	<u>Description</u>
No. 1:	Northwest Corner	N.W. Corner PH 40	2" x 2" x 4' wood post
No. 2:	Northeast Corner	N.E. Corner PH 40	2" x 2" x 4' wood post
No. 3:	Southeast Corner	S.E. Corner PH 40	2" x 2" x 4' wood post
No. 4:	Southwest Corner	S.W. Corner PH 40	2" x 2" x 4' wood post

As erected on the ground, each corner monument is marked as described above by scribed metal tags.

The work of location consisted of making a claim map as provided in NRS 517.040. The tie from the claim block to a fixed point is depicted on the location map included with this filing.

Dated: October 28, 2014

Kinross Gold U.S.A., Inc.

By: H. E. Tonking  
H. E. Tonking, as Agent for Locator

**DOC # 0228459**

11/18/2014 11:12 AM

**Official Record**

Recording requested By  
KINROSS GOLD USA INC

Eureka County - NV

Mike Rebaleati - Recorder

Fee: \$22.50

Page 1 of 1

RPTT:

Recorded By: LH

Book- 574 Page- 0220



0228459

Recorded at the request of and when recorded return to:  
Kinross Gold U.S.A., Inc.  
Attention: Land Department  
5075 South Syracuse St., 8<sup>th</sup> Floor  
Denver, CO 80237

The undersigned affirms this document contains no personal  
Information of any person

### CERTIFICATE OF LOCATION LODE MINING CLAIM

Kinross Gold U.S.A., Inc. located the PH 41  
Lode Mining Claim in the following quarter sections(s):

<u>1/4</u>	<u>Section</u>	<u>Township</u>	<u>Range</u>	<u>Meridian</u>
NW	34	18 NORTH	51 EAST	MDB&M
SW	34	18 NORTH	51 EAST	MDB&M

In Eureka County, Nevada, on the 5 day of September, 2014.

### RECORDER'S STAMP

Name and mailing address of locator is: Kinross Gold U.S.A., Inc.  
5075 South Syracuse St., 8<sup>th</sup> Floor  
Denver, CO 80237

The Claim is approximately 1500 feet long and 600 feet wide, such that 1490 feet are claimed in a North direction and 10 feet in a South direction from the point of discovery (monument of location), at which the Notice of Location was posted, together with 300 feet on each side of the monument of location and center line of the Claim. The general course of the lode or vein is from the North to the South direction.

The number, location and markings on each corner monument are as follows:

	<u>Location</u>	<u>Markings</u>	<u>Description</u>
No. 1:	Northwest Corner	N.W. Corner PH 41	2" x 2" x 4' wood post
No. 2:	Northeast Corner	N.E. Corner PH 41	2" x 2" x 4' wood post
No. 3:	Southeast Corner	S.E. Corner PH 41	2" x 2" x 4' wood post
No. 4:	Southwest Corner	S.W. Corner PH 41	2" x 2" x 4' wood post

As erected on the ground, each corner monument is marked as described above by scribed metal tags.

The work of location consisted of making a claim map as provided in NRS 517.040. The tie from the claim block to a fixed point is depicted on the location map included with this filing.

Dated: October 28, 2014

Kinross Gold U.S.A., Inc.

By: H. H. Ponking  
H. H. Ponking, as Agent for Locator

**DOC # 0228460**

11/18/2014

11:12 AM

**Official Record**

Recording requested By  
KINROSS GOLD USA INC

Eureka County - NV

Mike Rebaleati - Recorder

Fee: \$22.50

Page 1 of 1

RPTT:

Recorded By: LH

Book- 574 Page- 0221



Recorded at the request of and when recorded return to:  
Kinross Gold U.S.A., Inc.  
Attention: Land Department  
5075 South Syracuse St., 8<sup>th</sup> Floor  
Denver, CO 80237

The undersigned affirms this document contains no personal  
Information of any person

**DOC # 0228461**

11/18/2014 11:12 AM

**Official Record**

Recording requested By  
KINROSS GOLD USA INC

**Eureka County - NV**  
**Mike Rebaleati - Recorder**

Fee: \$22.50

Page 1 of 1

RPTT:

Recorded By: LH

Book- 574 Page- 0222

**CERTIFICATE OF LOCATION LODE MINING CLAIM**

Kinross Gold U.S.A., Inc. located the PH 42  
Lode Mining Claim in the following quarter sections(s):

<u>1/4</u>	<u>Section</u>	<u>Township</u>	<u>Range</u>	<u>Meridian</u>
SW	34	18 NORTH	51 EAST	MDB&M

In Eureka County, Nevada, on the 5 day of September, 2014.

**RECORDER'S STAMP**

Name and mailing address of locator is: Kinross Gold U.S.A., Inc.  
5075 South Syracuse St., 8<sup>th</sup> Floor  
Denver, CO 80237

The Claim is approximately 1500 feet long and 600 feet wide, such that 10 feet are claimed in a North direction and 1490 feet in a South direction from the point of discovery (monument of location), at which the Notice of Location was posted, together with 300 feet on each side of the monument of location and center line of the Claim. The general course of the lode or vein is from the North to the South direction.

The number, location and markings on each corner monument are as follows:

	<u>Location</u>	<u>Markings</u>	<u>Description</u>
No. 1:	Northwest Corner	N.W. Corner PH 42	2" x 2" x 4' wood post
No. 2:	Northeast Corner	N.E. Corner PH 42	2" x 2" x 4' wood post
No. 3:	Southeast Corner	S.E. Corner PH 42	2" x 2" x 4' wood post
No. 4:	Southwest Corner	S.W. Corner PH 42	2" x 2" x 4' wood post

As erected on the ground, each corner monument is marked as described above by scribed metal tags.

The work of location consisted of making a claim map as provided in NRS 517.040. The tie from the claim block to a fixed point is depicted on the location map included with this filing.

Dated: October 28, 2014

Kinross Gold U.S.A., Inc.

By: H. H. Tonking  
H. H. Tonking, as Agent for Locator



Recorded at the request of and when recorded return to:  
Kinross Gold U.S.A., Inc.  
Attention: Land Department  
5075 South Syracuse St., 8<sup>th</sup> Floor  
Denver, CO 80237

The undersigned affirms this document contains no personal  
Information of any person

**DOC # 0228462**

11/18/2014 11:12 AM

**Official Record**

Recording requested By  
KINROSS GOLD USA INC

**Eureka County - NV**

**Mike Rebaleati - Recorder**

Fee: \$22.50

Page 1 of 1

RPTT:

Recorded By: LH

Book- 574 Page- 0223

**CERTIFICATE OF LOCATION LODE MINING CLAIM**

Kinross Gold U.S.A., Inc. located the PH 43  
Lode Mining Claim in the following quarter sections(s):



0228462

<u>1/4</u>	<u>Section</u>	<u>Township</u>	<u>Range</u>	<u>Meridian</u>
NW	34	18 NORTH	51 EAST	MDB&M
SW	34	18 NORTH	51 EAST	MDB&M

In Eureka County, Nevada, on the 5 day of September, 2014.

**RECORDER'S STAMP**

Name and mailing address of locator is: Kinross Gold U.S.A., Inc.  
5075 South Syracuse St., 8<sup>th</sup> Floor  
Denver, CO 80237

The Claim is approximately 1500 feet long and 600 feet wide, such that 1490 feet are claimed in a North direction and 10 feet in a South direction from the point of discovery (monument of location), at which the Notice of Location was posted, together with 300 feet on each side of the monument of location and center line of the Claim. The general course of the lode or vein is from the North to the South direction.

The number, location and markings on each corner monument are as follows:

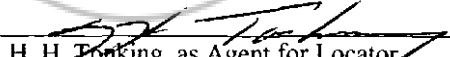
	<u>Location</u>	<u>Markings</u>	<u>Description</u>
No. 1:	Northwest Corner	N.W. Corner PH 43	2" x 2" x 4' wood post
No. 2:	Northeast Corner	N.E. Corner PH 43	2" x 2" x 4' wood post
No. 3:	Southeast Corner	S.E. Corner PH 43	2" x 2" x 4' wood post
No. 4:	Southwest Corner	S.W. Corner PH 43	2" x 2" x 4' wood post

As erected on the ground, each corner monument is marked as described above by scribed metal tags.

The work of location consisted of making a claim map as provided in NRS 517.040. The tie from the claim block to a fixed point is depicted on the location map included with this filing.

Dated: October 28, 2014

Kinross Gold U.S.A., Inc.

By:   
H. H. Tonking, as Agent for Locator

Recorded at the request of and when recorded return to:  
Kinross Gold U.S.A., Inc.  
Attention: Land Department  
5075 South Syracuse St., 8<sup>th</sup> Floor  
Denver, CO 80237

The undersigned affirms this document contains no personal  
Information of any person

**CERTIFICATE OF LOCATION LODE MINING CLAIM**

Kinross Gold U.S.A., Inc. located the PH 44  
Lode Mining Claim in the following quarter sections(s):

<u>1/4</u>	<u>Section</u>	<u>Township</u>	<u>Range</u>	<u>Meridian</u>
SW	34	18 NORTH	51 EAST	MDB&M

In Eureka County, Nevada, on the 5 day of September, 2014.

**RECORDER'S STAMP**

Name and mailing address of locator is: Kinross Gold U.S.A., Inc.  
5075 South Syracuse St., 8<sup>th</sup> Floor  
Denver, CO 80237

The Claim is approximately 1500 feet long and 600 feet wide, such that 10 feet are claimed in a North direction and 1490 feet in a South direction from the point of discovery (monument of location), at which the Notice of Location was posted, together with 300 feet on each side of the monument of location and center line of the Claim. The general course of the lode or vein is from the North to the South direction.

The number, location and markings on each corner monument are as follows:

	<u>Location</u>	<u>Markings</u>	<u>Description</u>
No. 1:	Northwest Corner	N.W. Corner PH 44	2" x 2" x 4' wood post
No. 2:	Northeast Corner	N.E. Corner PH 44	2" x 2" x 4' wood post
No. 3:	Southeast Corner	S.E. Corner PH 44	2" x 2" x 4' wood post
No. 4:	Southwest Corner	S.W. Corner PH 44	2" x 2" x 4' wood post

As erected on the ground, each corner monument is marked as described above by scribed metal tags.

The work of location consisted of making a claim map as provided in NRS 517.040. The tie from the claim block to a fixed point is depicted on the location map included with this filing.

Dated: October 28, 2014

Kinross Gold U.S.A., Inc.

By: H. E. Tonking  
H. E. Tonking, as Agent for Locator

**DOC # 0228463**

11/18/2014

11:12 AM

**Official Record**

Recording requested By  
KINROSS GOLD USA INC

Eureka County - NV

Mike Rebaleati - Recorder

Fee: \$22.50

Page 1 of 1

RPTT:

Recorded By: LH

Book- 574 Page- 0224



0228463



Recorded at the request of and when recorded return to:  
Kinross Gold U.S.A., Inc.  
Attention: Land Department  
5075 South Syracuse St., 8<sup>th</sup> Floor  
Denver, CO 80237

The undersigned affirms this document contains no personal  
Information of any person

### CERTIFICATE OF LOCATION LODE MINING CLAIM

Kinross Gold U.S.A., Inc. located the PH 45  
Lode Mining Claim in the following quarter sections(s):

<u>1/4</u>	<u>Section</u>	<u>Township</u>	<u>Range</u>	<u>Meridian</u>
NW	34	18 NORTH	51 EAST	MDB&M
NE	34	18 NORTH	51 EAST	MDB&M
SW	34	18 NORTH	51 EAST	MDB&M
SE	34	18 NORTH	51 EAST	MDB&M

In Eureka County, Nevada, on the 5 day of September, 2014.

Name and mailing address of locator is: Kinross Gold U.S.A., Inc.  
5075 South Syracuse St., 8<sup>th</sup> Floor  
Denver, CO 80237

The Claim is approximately 1500 feet long and 600 feet wide, such that 1490 feet are claimed in a North direction and 10 feet in a South direction from the point of discovery (monument of location), at which the Notice of Location was posted, together with 300 feet on each side of the monument of location and center line of the Claim. The general course of the lode or vein is from the North to the South direction.

The number, location and markings on each corner monument are as follows:

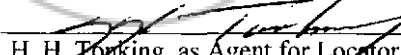
	<u>Location</u>	<u>Markings</u>	<u>Description</u>
No. 1:	Northwest Corner	N.W. Corner PH 45	2" x 2" x 4' wood post
No. 2:	Northeast Corner	N.E. Corner PH 45	2" x 2" x 4' wood post
No. 3:	Southeast Corner	S.E. Corner PH 45	2" x 2" x 4' wood post
No. 4:	Southwest Corner	S.W. Corner PH 45	2" x 2" x 4' wood post

As erected on the ground, each corner monument is marked as described above by scribed metal tags.

The work of location consisted of making a claim map as provided in NRS 517.040. The tie from the claim block to a fixed point is depicted on the location map included with this filing.

Dated: October 28, 2014

Kinross Gold U.S.A., Inc.

By:   
H. H. Tonking, as Agent for Locator

**DOC # 0228464**

11/19/2014 11:12 AM

**Official Record**

Recording requested By  
KINROSS GOLD USA INC

Eureka County - NV

Mike Rebaleati - Recorder

Fee: \$22.50

Page 1 of 1

RPTT:

Recorded By: LH

Book- 574 Page- 0225



0228464

**RECORDER'S STAMP**

Recorded at the request of and when recorded return to:  
Kinross Gold U.S.A., Inc.  
Attention: Land Department  
5075 South Syracuse St., 8<sup>th</sup> Floor  
Denver, CO 80237

The undersigned affirms this document contains no personal  
Information of any person

**DOC # 0228465**

11/18/2014

11:12 AM

**Official Record**

Recording requested By  
KINROSS GOLD USA INC

**Eureka County - NV**

**Mike Rebaleati - Recorder**

Fee: \$22.50

Page 1 of 1

RPTT:

Recorded By: LH

Book- 574 Page- 0226

**CERTIFICATE OF LOCATION LODE MINING CLAIM**

Kinross Gold U.S.A., Inc. located the PH 46  
Lode Mining Claim in the following quarter sections(s):



<u>1/4</u>	<u>Section</u>	<u>Township</u>	<u>Range</u>	<u>Meridian</u>
SE	34	18 NORTH	51 EAST	MDB&M
SW	34	18 NORTH	51 EAST	MDB&M

In Eureka County, Nevada, on the 5 day of September, 2014.

**RECORDER'S STAMP**

Name and mailing address of locator is: Kinross Gold U.S.A., Inc.  
5075 South Syracuse St., 8<sup>th</sup> Floor  
Denver, CO 80237

The Claim is approximately 1500 feet long and 600 feet wide, such that 10 feet are claimed in a North direction and 1490 feet in a South direction from the point of discovery (monument of location), at which the Notice of Location was posted, together with 300 feet on each side of the monument of location and center line of the Claim. The general course of the lode or vein is from the North to the South direction.

The number, location and markings on each corner monument are as follows:

	<u>Location</u>	<u>Markings</u>	<u>Description</u>
No. 1:	Northwest Corner	N.W. Corner PH 46	2" x 2" x 4' wood post
No. 2:	Northeast Corner	N.E. Corner PH 46	2" x 2" x 4' wood post
No. 3:	Southeast Corner	S.E. Corner PH 46	2" x 2" x 4' wood post
No. 4:	Southwest Corner	S.W. Corner PH 46	2" x 2" x 4' wood post

As erected on the ground, each corner monument is marked as described above by scribed metal tags.

The work of location consisted of making a claim map as provided in NRS 517.040. The tie from the claim block to a fixed point is depicted on the location map included with this filing.

Dated: October 28, 2014

Kinross Gold U.S.A., Inc.

By: H. H. Tonking  
H. H. Tonking, as Agent for Locator

Recorded at the request of and when recorded return to:  
Kinross Gold U.S.A., Inc.  
Attention: Land Department  
5075 South Syracuse St., 8<sup>th</sup> Floor  
Denver, CO 80237

The undersigned affirms this document contains no personal  
Information of any person

### CERTIFICATE OF LOCATION LODE MINING CLAIM

Kinross Gold U.S.A., Inc. located the PH 47  
Lode Mining Claim in the following quarter sections(s):

<u>1/4</u>	<u>Section</u>	<u>Township</u>	<u>Range</u>	<u>Meridian</u>
<u>NE</u>	<u>34</u>	<u>18 NORTH</u>	<u>51 EAST</u>	<u>MDB&amp;M</u>
<u>SE</u>	<u>34</u>	<u>18 NORTH</u>	<u>51 EAST</u>	<u>MDB&amp;M</u>

In Eureka County, Nevada, on the 5 day of September, 2014.

### RECORDER'S STAMP

Name and mailing address of locator is: Kinross Gold U.S.A., Inc.  
5075 South Syracuse St., 8<sup>th</sup> Floor  
Denver, CO 80237

The Claim is approximately 1500 feet long and 600 feet wide, such that 1490 feet are claimed in a North direction and 10 feet in a South direction from the point of discovery (monument of location), at which the Notice of Location was posted, together with 300 feet on each side of the monument of location and center line of the Claim. The general course of the lode or vein is from the North to the South direction.

The number, location and markings on each corner monument are as follows:

<u>Location</u>	<u>Markings</u>	<u>Description</u>
<b>No. 1:</b> Northwest Corner	N.W. Corner PH 47	2" x 2" x 4' wood post
<b>No. 2:</b> Northeast Corner	N.E. Corner PH 47	2" x 2" x 4' wood post
<b>No. 3:</b> Southeast Corner	S.E. Corner PH 47	2" x 2" x 4' wood post
<b>No. 4:</b> Southwest Corner	S.W. Corner PH 47	2" x 2" x 4' wood post

As erected on the ground, each corner monument is marked as described above by scribed metal tags.

The work of location consisted of making a claim map as provided in NRS 517.040. The tie from the claim block to a fixed point is depicted on the location map included with this filing.

Dated: October 28, 2014

Kinross Gold U.S.A., Inc.

By: H. H. Tonking  
H. H. Tonking, as Agent for Locator

**DOC # 0228466**

11/18/2014

11:12 AM

**Official Record**

Recording requested By  
KINROSS GOLD USA INC

Eureka County - NV

Mike Rebaleati - Recorder

Fee: \$22.50

Page 1 of 1

RPTT

Recorded By: LH

Book- 574 Page- 0227



0228466

Recorded at the request of and when recorded return to:  
Kinross Gold U.S.A., Inc.  
Attention: Land Department  
5075 South Syracuse St., 8<sup>th</sup> Floor  
Denver, CO 80237

The undersigned affirms this document contains no personal  
Information of any person

### CERTIFICATE OF LOCATION LODE MINING CLAIM

Kinross Gold U.S.A., Inc. located the PH 48  
Lode Mining Claim in the following quarter sections(s):

<u>1/4</u>	<u>Section</u>	<u>Township</u>	<u>Range</u>	<u>Meridian</u>
SE	34	18 NORTH	51 EAST	MDB&M

In Eureka County, Nevada, on the 5 day of September, 2014.

Name and mailing address of locator is: Kinross Gold U.S.A., Inc.  
5075 South Syracuse St., 8<sup>th</sup> Floor  
Denver, CO 80237

The Claim is approximately 1500 feet long and 600 feet wide, such that 10 feet are claimed in a North direction and 1490 feet in a South direction from the point of discovery (monument of location), at which the Notice of Location was posted, together with 300 feet on each side of the monument of location and center line of the Claim. The general course of the lode or vein is from the North to the South direction.

The number, location and markings on each corner monument are as follows:

	<u>Location</u>	<u>Markings</u>	<u>Description</u>
No. 1:	Northwest Corner	N.W. Corner PH 48	2" x 2" x 4' wood post
No. 2:	Northeast Corner	N.E. Corner PH 48	2" x 2" x 4' wood post
No. 3:	Southeast Corner	S.E. Corner PH 48	2" x 2" x 4' wood post
No. 4:	Southwest Corner	S.W. Corner PH 48	2" x 2" x 4' wood post

As erected on the ground, each corner monument is marked as described above by scribed metal tags.

The work of location consisted of making a claim map as provided in NRS 517.040. The tie from the claim block to a fixed point is depicted on the location map included with this filing.

Dated: October 28, 2014

Kinross Gold U.S.A., Inc.

By: H. H. Tonking  
H. H. Tonking, as Agent for Locator

**DOC # 0228467**

11/18/2014

11:12 AM

**Official Record**

Recording requested By  
KINROSS GOLD USA INC

Eureka County - NV

Mike Rebaleati - Recorder

Fee: \$22.50

Page 1 of 1

RPTT:

Recorded By: LH

Book- 574 Page- 0228



0228467

**RECORDER'S STAMP**

Recorded at the request of and when recorded return to:  
Kinross Gold U.S.A., Inc.  
Attention: Land Department  
5075 South Syracuse St., 8<sup>th</sup> Floor  
Denver, CO 80237

The undersigned affirms this document contains no personal  
Information of any person

### CERTIFICATE OF LOCATION LODE MINING CLAIM

Kinross Gold U.S.A., Inc. located the PH 49  
Lode Mining Claim in the following quarter sections(s):

<u>1/4</u>	<u>Section</u>	<u>Township</u>	<u>Range</u>	<u>Meridian</u>
<u>NE</u>	<u>34</u>	<u>18 NORTH</u>	<u>51 EAST</u>	<u>MDB&amp;M</u>
<u>SE</u>	<u>34</u>	<u>18 NORTH</u>	<u>51 EAST</u>	<u>MDB&amp;M</u>

In Eureka County, Nevada, on the 5 day of September, 2014.

Name and mailing address of locator is: Kinross Gold U.S.A., Inc.  
5075 South Syracuse St., 8<sup>th</sup> Floor  
Denver, CO 80237

The Claim is approximately 1500 feet long and 600 feet wide, such that 1490 feet are claimed in a North direction and 10 feet in a South direction from the point of discovery (monument of location), at which the Notice of Location was posted, together with 300 feet on each side of the monument of location and center line of the Claim. The general course of the lode or vein is from the North to the South direction.

The number, location and markings on each corner monument are as follows:

	<u>Location</u>	<u>Markings</u>	<u>Description</u>
No. 1:	Northwest Corner	N.W. Corner PH 49	2" x 2" x 4' wood post
No. 2:	Northeast Corner	N.E. Corner PH 49	2" x 2" x 4' wood post
No. 3:	Southeast Corner	S.E. Corner PH 49	2" x 2" x 4' wood post
No. 4:	Southwest Corner	S.W. Corner PH 49	2" x 2" x 4' wood post

As erected on the ground, each corner monument is marked as described above by scribed metal tags.

The work of location consisted of making a claim map as provided in NRS 517.040. The tie from the claim block to a fixed point is depicted on the location map included with this filing.

Dated: October 28, 2014

Kinross Gold U.S.A., Inc.

By: H. H. Tonking  
H. H. Tonking, as Agent for Locator

**DOC # 0228468**

11/18/2014

11:12 AM

**Official Record**

Recording requested By  
KINROSS GOLD USA INC

Eureka County - NV

Mike Rebaleati - Recorder

Fee: \$22.50

Page 1 of 1

RPTT:

Recorded By: LH

Book- 574 Page- 0229



0228468

**RECORDER'S STAMP**

Recorded at the request of and when recorded return to:  
Kinross Gold U.S.A., Inc.  
Attention: Land Department  
5075 South Syracuse St., 8<sup>th</sup> Floor  
Denver, CO 80237

The undersigned affirms this document contains no personal  
Information of any person

### CERTIFICATE OF LOCATION LODE MINING CLAIM

Kinross Gold U.S.A., Inc. located the PH 50  
Lode Mining Claim in the following quarter section(s):

<u>1/4</u>	<u>Section</u>	<u>Township</u>	<u>Range</u>	<u>Meridian</u>
<u>SE</u>	<u>34</u>	<u>18 NORTH</u>	<u>51 EAST</u>	<u>MDB&amp;M</u>
<u>      </u>	<u>      </u>	<u>      </u>	<u>      </u>	<u>      </u>
<u>      </u>	<u>      </u>	<u>      </u>	<u>      </u>	<u>      </u>
<u>      </u>	<u>      </u>	<u>      </u>	<u>      </u>	<u>      </u>

In Eureka County, Nevada, on the 5 day of September, 2014.

**RECORDER'S STAMP**

Name and mailing address of locator is: Kinross Gold U.S.A., Inc.  
5075 South Syracuse St., 8<sup>th</sup> Floor  
Denver, CO 80237

The Claim is approximately 1500 feet long and 600 feet wide, such that 10 feet are claimed in a North direction and 1490 feet in a South direction from the point of discovery (monument of location), at which the Notice of Location was posted, together with 300 feet on each side of the monument of location and center line of the Claim. The general course of the lode or vein is from the North to the South direction.

The number, location and markings on each corner monument are as follows:

	<u>Location</u>	<u>Markings</u>	<u>Description</u>
No. 1:	Northwest Corner	N.W. Corner PH 50	2" x 2" x 4' wood post
No. 2:	Northeast Corner	N.E. Corner PH 50	2" x 2" x 4' wood post
No. 3:	Southeast Corner	S.E. Corner PH 50	2" x 2" x 4' wood post
No. 4:	Southwest Corner	S.W. Corner PH 50	2" x 2" x 4' wood post

As erected on the ground, each corner monument is marked as described above by scribed metal tags.

The work of location consisted of making a claim map as provided in NRS 517.040. The tie from the claim block to a fixed point is depicted on the location map included with this filing.

Dated: October 28, 2014

Kinross Gold U.S.A., Inc.

By: H. H. Ponking  
H. H. Ponking, as Agent for Locator

**DOC # 0228469**

11/18/2014

11:12 AM

**Official Record**

Recording requested By  
KINROSS GOLD USA INC

Eureka County - NV

Mike Rebaleati - Recorder

Fee: \$22.50

Page 1 of 1

RPTT:

Recorded By: LH

Book- 574 Page- 0230



Recorded at the request of and when recorded return to:  
Kinross Gold U.S.A., Inc.  
Attention: Land Department  
5075 South Syracuse St., 8<sup>th</sup> Floor  
Denver, CO 80237

The undersigned affirms this document contains no personal  
Information of any person

**DOC # 0228470**

11/18/2014

11:12 AM

**Official Record**

Recording requested By  
KINROSS GOLD USA INC

**Eureka County - NV**  
**Mike Rebaleati - Recorder**

Fee: \$22.50

Page 1 of 1

RPTT:

Recorded By: LH

Book- 574 Page- 0231

**CERTIFICATE OF LOCATION LODE MINING CLAIM**

Kinross Gold U.S.A., Inc. located the PH 55  
Lode Mining Claim in the following quarter sections(s):



0228470

<u>1/4</u>	<u>Section</u>	<u>Township</u>	<u>Range</u>	<u>Meridian</u>
SW	32	18 NORTH	51 EAST	MDB&M
NW	5	17 NORTH	51 EAST	MDB&M

In Eureka County, Nevada, on the 5 day of September, 2014.

**RECORDER'S STAMP**

Name and mailing address of locator is: Kinross Gold U.S.A., Inc.  
5075 South Syracuse St., 8<sup>th</sup> Floor  
Denver, CO 80237

The Claim is approximately 1500 feet long and 600 feet wide, such that 1490 feet are claimed in a North direction and 10 feet in a South direction from the point of discovery (monument of location), at which the Notice of Location was posted, together with 300 feet on each side of the monument of location and center line of the Claim. The general course of the lode or vein is from the North to the South direction.

The number, location and markings on each corner monument are as follows:

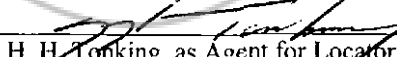
	<u>Location</u>	<u>Markings</u>	<u>Description</u>
No. 1:	Northwest Corner	N.W. Corner PH 55	2" x 2" x 4' wood post
No. 2:	Northeast Corner	N.E. Corner PH 55	2" x 2" x 4' wood post
No. 3:	Southeast Corner	S.E. Corner PH 55	2" x 2" x 4' wood post
No. 4:	Southwest Corner	S.W. Corner PH 55	2" x 2" x 4' wood post

As erected on the ground, each corner monument is marked as described above by scribed metal tags.

The work of location consisted of making a claim map as provided in NRS 517.040. The tie from the claim block to a fixed point is depicted on the location map included with this filing.

Dated: October 28, 2014

Kinross Gold U.S.A., Inc.

By:   
H. H. Tonking, as Agent for Locator

Recorded at the request of and when recorded return to:  
Kinross Gold U.S.A., Inc.  
Attention: Land Department  
5075 South Syracuse St., 8<sup>th</sup> Floor  
Denver, CO 80237

The undersigned affirms this document contains no personal  
Information of any person

DOC # 0228471

11/18/2014

11:12 AM

Official Record

Recording requested By  
KINROSS GOLD USA INC

Eureka County - NV

Mike Rebaleati - Recorder

Fee: \$22.50

Page 1 of 1

RPTT:

Recorded By: LH

Book- 574 Page- 0232

**CERTIFICATE OF LOCATION LODE MINING CLAIM**

Kinross Gold U.S.A., Inc. located the PH 56  
Lode Mining Claim in the following quarter sections(s):



<u>1/4</u>	<u>Section</u>	<u>Township</u>	<u>Range</u>	<u>Meridian</u>
<u>NW</u>	<u>5</u>	<u>17 NORTH</u>	<u>51 EAST</u>	<u>MDB&amp;M</u>

In Eureka County, Nevada, on the 5 day of September, 2014.

**RECORDER'S STAMP**

Name and mailing address of locator is: Kinross Gold U.S.A., Inc.  
5075 South Syracuse St., 8<sup>th</sup> Floor  
Denver, CO 80237

The Claim is approximately 1500 feet long and 600 feet wide, such that 10 feet are claimed in a North direction and 1490 feet in a South direction from the point of discovery (monument of location), at which the Notice of Location was posted, together with 300 feet on each side of the monument of location and center line of the Claim. The general course of the lode or vein is from the North to the South direction.

The number, location and markings on each corner monument are as follows:

	<u>Location</u>	<u>Markings</u>	<u>Description</u>
No. 1:	Northwest Corner	N.W. Corner PH 56	2" x 2" x 4' wood post
No. 2:	Northeast Corner	N.E. Corner PH 56	2" x 2" x 4' wood post
No. 3:	Southeast Corner	S.E. Corner PH 56	2" x 2" x 4' wood post
No. 4:	Southwest Corner	S.W. Corner PH 56	2" x 2" x 4' wood post

As erected on the ground, each corner monument is marked as described above by scribed metal tags.

The work of location consisted of making a claim map as provided in NRS 517.040. The tie from the claim block to a fixed point is depicted on the location map included with this filing.

Dated: October 28, 2014

Kinross Gold U.S.A., Inc.

By: H. H. Tenking  
H. H. Tenking, as Agent for Locator



Recorded at the request of and when recorded return to:  
Kinross Gold U.S.A., Inc.  
Attention: Land Department  
5075 South Syracuse St., 8<sup>th</sup> Floor  
Denver, CO 80237

The undersigned affirms this document contains no personal  
Information of any person

**DOC # 0228472**

11/18/2014

11:12 AM

**Official Record**

Recording requested By  
KINROSS GOLD USA INC

Eureka County - NV

Mike Rebaleati - Recorder

Fee: \$22.50

Page 1 of 1

RPTT:

Recorded By: LH

Book- 574 Page- 0233

**CERTIFICATE OF LOCATION LODE MINING CLAIM**

Kinross Gold U.S.A., Inc. located the PH 57  
Lode Mining Claim in the following quarter sections(s):



<u>1/4</u>	<u>Section</u>	<u>Township</u>	<u>Range</u>	<u>Meridian</u>
SW	32	18 NORTH	51 EAST	MDB&M
NW	5	17 NORTH	51 EAST	MDB&M

In Eureka County, Nevada, on the 5 day of September, 2014.

**RECORDER'S STAMP**

Name and mailing address of locator is: Kinross Gold U.S.A., Inc.  
5075 South Syracuse St., 8<sup>th</sup> Floor  
Denver, CO 80237

The Claim is approximately 1500 feet long and 600 feet wide, such that 1490 feet are claimed in a North direction and 10 feet in a South direction from the point of discovery (monument of location), at which the Notice of Location was posted, together with 300 feet on each side of the monument of location and center line of the Claim. The general course of the lode or vein is from the North to the South direction.

The number, location and markings on each corner monument are as follows:


	<u>Location</u>	<u>Markings</u>	<u>Description</u>
No. 1:	Northwest Corner	N.W. Corner PH 57	2" x 2" x 4' wood post
No. 2:	Northeast Corner	N.E. Corner PH 57	2" x 2" x 4' wood post
No. 3:	Southeast Corner	S.E. Corner PH 57	2" x 2" x 4' wood post
No. 4:	Southwest Corner	S.W. Corner PH 57	2" x 2" x 4' wood post

As erected on the ground, each corner monument is marked as described above by scribed metal tags.

The work of location consisted of making a claim map as provided in NRS 517.040. The tie from the claim block to a fixed point is depicted on the location map included with this filing.

Dated: October 28, 2014

Kinross Gold U.S.A., Inc.

By:   
H. H. Tonking, as Agent for Locator

Recorded at the request of and when recorded return to:  
Kinross Gold U.S.A., Inc.  
Attention: Land Department  
5075 South Syracuse St., 8<sup>th</sup> Floor  
Denver, CO 80237

The undersigned affirms this document contains no personal  
Information of any person

### CERTIFICATE OF LOCATION LODE MINING CLAIM

Kinross Gold U.S.A., Inc. located the PH 58  
Lode Mining Claim in the following quarter section(s):

<u>1/4</u>	<u>Section</u>	<u>Township</u>	<u>Range</u>	<u>Meridian</u>
NW	5	17 NORTH	51 EAST	MDB&M

In Eureka County, Nevada, on the 5 day of September, 2014.

### RECORDER'S STAMP

Name and mailing address of locator is: Kinross Gold U.S.A., Inc.  
5075 South Syracuse St., 8<sup>th</sup> Floor  
Denver, CO 80237

The Claim is approximately 1500 feet long and 600 feet wide, such that 10 feet are claimed in a North direction and 1490 feet in a South direction from the point of discovery (monument of location), at which the Notice of Location was posted, together with 300 feet on each side of the monument of location and center line of the Claim. The general course of the lode or vein is from the North to the South direction.

The number, location and markings on each corner monument are as follows:

	<u>Location</u>	<u>Markings</u>	<u>Description</u>
No. 1:	Northwest Corner	N.W. Corner PH 58	2" x 2" x 4' wood post
No. 2:	Northeast Corner	N.E. Corner PH 58	2" x 2" x 4' wood post
No. 3:	Southeast Corner	S.E. Corner PH 58	2" x 2" x 4' wood post
No. 4:	Southwest Corner	S.W. Corner PH 58	2" x 2" x 4' wood post

As erected on the ground, each corner monument is marked as described above by scribed metal tags.

The work of location consisted of making a claim map as provided in NRS 517.040. The tie from the claim block to a fixed point is depicted on the location map included with this filing.

Dated: October 28, 2014

Kinross Gold U.S.A., Inc.

By: H. H. Tonking  
H. H. Tonking, as Agent for Locator

**DOC # 0228473**

11/18/2014

11:12 AM

**Official Record**

Recording requested By  
KINROSS GOLD USA INC

Eureka County - NV

Mike Rebaleati - Recorder

Fee: \$22.50

Page 1 of 1

RPTT:

Recorded By: LH

Book- 574 Page- 0234



0228473

Recorded at the request of and when recorded return to:  
Kinross Gold U.S.A., Inc.  
Attention: Land Department  
5075 South Syracuse St., 8<sup>th</sup> Floor  
Denver, CO 80237

The undersigned affirms this document contains no personal  
Information of any person

### CERTIFICATE OF LOCATION LODE MINING CLAIM

Kinross Gold U.S.A., Inc. located the PH 59  
Lode Mining Claim in the following quarter sections(s):

<u>1/4</u>	<u>Section</u>	<u>Township</u>	<u>Range</u>	<u>Meridian</u>
SW	32	18 NORTH	51 EAST	MDB&M
NW	5	17 NORTH	51 EAST	MDB&M

In Eureka County, Nevada, on the 5 day of September, 2014.

### RECORDER'S STAMP

Name and mailing address of locator is: Kinross Gold U.S.A., Inc.  
5075 South Syracuse St., 8<sup>th</sup> Floor  
Denver, CO 80237

The Claim is approximately 1500 feet long and 600 feet wide, such that 1490 feet are claimed in a North direction and 10 feet in a South direction from the point of discovery (monument of location), at which the Notice of Location was posted, together with 300 feet on each side of the monument of location and center line of the Claim. The general course of the lode or vein is from the North to the South direction.

The number, location and markings on each corner monument are as follows:

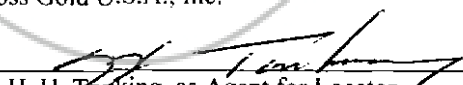
	<u>Location</u>	<u>Markings</u>	<u>Description</u>
No. 1:	Northwest Corner	N.W. Corner PH 59	2" x 2" x 4' wood post
No. 2:	Northeast Corner	N.E. Corner PH 59	2" x 2" x 4' wood post
No. 3:	Southeast Corner	S.E. Corner PH 59	2" x 2" x 4' wood post
No. 4:	Southwest Corner	S.W. Corner PH 59	2" x 2" x 4' wood post

As erected on the ground, each corner monument is marked as described above by scribed metal tags.

The work of location consisted of making a claim map as provided in NRS 517.040. The tie from the claim block to a fixed point is depicted on the location map included with this filing.

Dated: October 28, 2014

Kinross Gold U.S.A., Inc.

By:   
H. H. Tonking, as Agent for Locator

**DOC # 0228474**

11/18/2014

11:12 AM

**Official Record**

Recording requested By  
KINROSS GOLD USA INC

Eureka County - NV

Mike Rebaleati - Recorder

Fee: \$22.50

Page 1 of 1

RPTT:

Recorded By: LH

Book- 574 Page- 0235



Recorded at the request of and when recorded return to:  
Kinross Gold U.S.A., Inc.  
Attention: Land Department  
5075 South Syracuse St., 8<sup>th</sup> Floor  
Denver, CO 80237

The undersigned affirms this document contains no personal  
Information of any person

### CERTIFICATE OF LOCATION LODE MINING CLAIM

Kinross Gold U.S.A., Inc. located the PH 60  
Lode Mining Claim in the following quarter sections(s):

<u>1/4</u>	<u>Section</u>	<u>Township</u>	<u>Range</u>	<u>Meridian</u>
NW	5	17 NORTH	51 EAST	MDB&M

In Eureka County, Nevada, on the 5 day of September, 2014.

**RECORDER'S STAMP**

Name and mailing address of locator is: Kinross Gold U.S.A., Inc.  
5075 South Syracuse St., 8<sup>th</sup> Floor  
Denver, CO 80237

The Claim is approximately 1500 feet long and 600 feet wide, such that 10 feet are claimed in a North direction and 1490 feet in a South direction from the point of discovery (monument of location), at which the Notice of Location was posted, together with 300 feet on each side of the monument of location and center line of the Claim. The general course of the lode or vein is from the North to the South direction.

The number, location and markings on each corner monument are as follows:

	<u>Location</u>	<u>Markings</u>	<u>Description</u>
No. 1:	Northwest Corner	N.W. Corner PH 60	2" x 2" x 4' wood post
No. 2:	Northeast Corner	N.E. Corner PH 60	2" x 2" x 4' wood post
No. 3:	Southeast Corner	S.E. Corner PH 60	2" x 2" x 4' wood post
No. 4:	Southwest Corner	S.W. Corner PH 60	2" x 2" x 4' wood post

As erected on the ground, each corner monument is marked as described above by scribed metal tags.

The work of location consisted of making a claim map as provided in NRS 517.040. The tie from the claim block to a fixed point is depicted on the location map included with this filing.

Dated: October 28, 2014

Kinross Gold U.S.A., Inc.

By:

H. H. Tonking, as Agent for Locator

**DOC # 0228475**

11/18/2014

11:12 AM

**Official Record**

Recording requested By  
KINROSS GOLD USA INC

Eureka County - NV

Mike Rebaleati - Recorder

Fee: \$22.50

Page 1 of 1

RPTT:

Recorded By: LH

Book- 574 Page- 0236



0228475

Recorded at the request of and when recorded return to:  
Kinross Gold U.S.A., Inc.  
Attention: Land Department  
5075 South Syracuse St., 8<sup>th</sup> Floor  
Denver, CO 80237

The undersigned affirms this document contains no personal  
Information of any person

**DOC # 0228476**

11/18/2014

11:12 AM

**Official Record**

Recording requested By  
KINROSS GOLD USA INC

**Eureka County - NV**

**Mike Rebaleati - Recorder**

Fee: \$22.50

Page 1 of 1

RPTT:

Recorded By: LH

Book- 574 Page- 0237

**CERTIFICATE OF LOCATION LODE MINING CLAIM**

Kinross Gold U.S.A., Inc. located the PH 61  
Lode Mining Claim in the following quarter sections(s):



<u>1/4</u>	<u>Section</u>	<u>Township</u>	<u>Range</u>	<u>Meridian</u>
SW	32	18 NORTH	51 EAST	MDB&M
SE	32	18 NORTH	51 EAST	MDB&M
NW	5	17 NORTH	51 EAST	MDB&M
NE	5	17 NORTH	51 EAST	MDB&M

In Eureka County, Nevada, on the 5 day of September, 2014.

**RECORDER'S STAMP**

Name and mailing address of locator is: Kinross Gold U.S.A., Inc.  
5075 South Syracuse St., 8<sup>th</sup> Floor  
Denver, CO 80237

The Claim is approximately 1500 feet long and 600 feet wide, such that 1490 feet are claimed in a North direction and 10 feet in a South direction from the point of discovery (monument of location), at which the Notice of Location was posted, together with 300 feet on each side of the monument of location and center line of the Claim. The general course of the lode or vein is from the North to the South direction.

The number, location and markings on each corner monument are as follows:

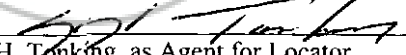
	<u>Location</u>	<u>Markings</u>	<u>Description</u>
No. 1:	Northwest Corner	N.W. Corner PH 61	2" x 2" x 4' wood post
No. 2:	Northeast Corner	N.E. Corner PH 61	2" x 2" x 4' wood post
No. 3:	Southeast Corner	S.E. Corner PH 61	2" x 2" x 4' wood post
No. 4:	Southwest Corner	S.W. Corner PH 61	2" x 2" x 4' wood post

As erected on the ground, each corner monument is marked as described above by scribed metal tags.

The work of location consisted of making a claim map as provided in NRS 517.040. The tie from the claim block to a fixed point is depicted on the location map included with this filing.

Dated: October 28, 2014

Kinross Gold U.S.A., Inc.

By:   
H. H. Tonking, as Agent for Locator

Recorded at the request of and when recorded return to:  
Kinross Gold U.S.A., Inc.  
Attention: Land Department  
5075 South Syracuse St., 8<sup>th</sup> Floor  
Denver, CO 80237

The undersigned affirms this document contains no personal  
Information of any person

### CERTIFICATE OF LOCATION LODE MINING CLAIM

Kinross Gold U.S.A., Inc. located the PH 62  
Lode Mining Claim in the following quarter sections(s):

<u>1/4</u>	<u>Section</u>	<u>Township</u>	<u>Range</u>	<u>Meridian</u>
NW	5	17 NORTH	51 EAST	MDB&M
NE	5	17 NORTH	51 EAST	MDB&M

In Eureka County, Nevada, on the 5 day of September, 2014.

### RECORDER'S STAMP

Name and mailing address of locator is: Kinross Gold U.S.A., Inc.  
5075 South Syracuse St., 8<sup>th</sup> Floor  
Denver, CO 80237

The Claim is approximately 1500 feet long and 600 feet wide, such that 10 feet are claimed in a North direction and 1490 feet in a South direction from the point of discovery (monument of location), at which the Notice of Location was posted, together with 300 feet on each side of the monument of location and center line of the Claim. The general course of the lode or vein is from the North to the South direction.

The number, location and markings on each corner monument are as follows:

	<u>Location</u>	<u>Markings</u>	<u>Description</u>
No. 1:	Northwest Corner	N.W. Corner PH 62	2" x 2" x 4' wood post
No. 2:	Northeast Corner	N.E. Corner PH 62	2" x 2" x 4' wood post
No. 3:	Southeast Corner	S.E. Corner PH 62	2" x 2" x 4' wood post
No. 4:	Southwest Corner	S.W. Corner PH 62	2" x 2" x 4' wood post

As erected on the ground, each corner monument is marked as described above by scribed metal tags.

The work of location consisted of making a claim map as provided in NRS 517.040. The tie from the claim block to a fixed point is depicted on the location map included with this filing.

Dated: October 28, 2014

Kinross Gold U.S.A., Inc.

By: H. H. Forking  
H. H. Forking, as Agent for Locator

**DOC # 0228477**

11/18/2014

11:12 AM

### Official Record

Recording requested By  
KINROSS GOLD USA INC

Eureka County - NV

Mike Rebaleati - Recorder

Fee: \$22.50

Page 1 of 1

RPTT:

Recorded By: LH

Book- 574 Page- 0238



0228477

Recorded at the request of and when recorded return to:  
Kinross Gold U.S.A., Inc.  
Attention: Land Department  
5075 South Syracuse St., 8<sup>th</sup> Floor  
Denver, CO 80237

The undersigned affirms this document contains no personal  
Information of any person

### CERTIFICATE OF LOCATION LODE MINING CLAIM

Kinross Gold U.S.A., Inc. located the PH 63  
Lode Mining Claim in the following quarter sections(s):

<u>1/4</u>	<u>Section</u>	<u>Township</u>	<u>Range</u>	<u>Meridian</u>
SE	32	18 NORTH	51 EAST	MDB&M
NE	5	17 NORTH	51 EAST	MDB&M

In Eureka County, Nevada, on the 5 day of September, 2014.

**DOC # 0228478**  
11/18/2014 11:12 AM  
**Official Record**  
Recording requested By  
KINROSS GOLD USA INC  
Eureka County - NV  
Mike Rebaleati - Recorder  
Fee: \$22.50 Page 1 of 1  
RPTT: Recorded By: LH  
Book- 574 Page- 0239



### RECORDER'S STAMP

Name and mailing address of locator is: Kinross Gold U.S.A., Inc.  
5075 South Syracuse St., 8<sup>th</sup> Floor  
Denver, CO 80237

The Claim is approximately 1500 feet long and 600 feet wide, such that 1490 feet are claimed in a North direction and 10 feet in a South direction from the point of discovery (monument of location), at which the Notice of Location was posted, together with 300 feet on each side of the monument of location and center line of the Claim. The general course of the lode or vein is from the North to the South direction.

The number, location and markings on each corner monument are as follows:

	<u>Location</u>	<u>Markings</u>	<u>Description</u>
No. 1:	Northwest Corner	N.W. Corner PH 63	2" x 2" x 4' wood post
No. 2:	Northeast Corner	N.E. Corner PH 63	2" x 2" x 4' wood post
No. 3:	Southeast Corner	S.E. Corner PH 63	2" x 2" x 4' wood post
No. 4:	Southwest Corner	S.W. Corner PH 63	2" x 2" x 4' wood post

As erected on the ground, each corner monument is marked as described above by scribed metal tags.

The work of location consisted of making a claim map as provided in NRS 517.040. The tie from the claim block to a fixed point is depicted on the location map included with this filing.

Dated: October 28, 2014

Kinross Gold U.S.A., Inc.

By: H. H. Tonking  
H. H. Tonking, as Agent for Locator

Recorded at the request of and when recorded return to:  
Kinross Gold U.S.A., Inc.  
Attention: Land Department  
5075 South Syracuse St., 8<sup>th</sup> Floor  
Denver, CO 80237

The undersigned affirms this document contains no personal  
Information of any person

### CERTIFICATE OF LOCATION LODE MINING CLAIM

Kinross Gold U.S.A., Inc. located the PH 64  
Lode Mining Claim in the following quarter sections(s):

<u>1/4</u>	<u>Section</u>	<u>Township</u>	<u>Range</u>	<u>Meridian</u>
NE	5	17 NORTH	51 EAST	MDB&M

In Eureka County, Nevada, on the 5 day of September, 2014.

**RECORDER'S STAMP**

Name and mailing address of locator is: Kinross Gold U.S.A., Inc.  
5075 South Syracuse St., 8<sup>th</sup> Floor  
Denver, CO 80237

The Claim is approximately 1500 feet long and 600 feet wide, such that 10 feet are claimed in a North direction and 1490 feet in a South direction from the point of discovery (monument of location), at which the Notice of Location was posted, together with 300 feet on each side of the monument of location and center line of the Claim. The general course of the lode or vein is from the North to the South direction.

The number, location and markings on each corner monument are as follows:

	<u>Location</u>	<u>Markings</u>	<u>Description</u>
No. 1:	Northwest Corner	N.W. Corner PH 64	2" x 2" x 4' wood post
No. 2:	Northeast Corner	N.E. Corner PH 64	2" x 2" x 4' wood post
No. 3:	Southeast Corner	S.E. Corner PH 64	2" x 2" x 4' wood post
No. 4:	Southwest Corner	S.W. Corner PH 64	2" x 2" x 4' wood post

As erected on the ground, each corner monument is marked as described above by scribed metal tags.

The work of location consisted of making a claim map as provided in NRS 517.040. The tie from the claim block to a fixed point is depicted on the location map included with this filing.

Dated: October 28, 2014

Kinross Gold U.S.A., Inc.

By: H.H. Tonking  
H.H. Tonking, as Agent for Locator

**DOC # 0228479**

11/18/2014 11:12 AM

**Official Record**

Recording requested By  
KINROSS GOLD USA INC

Eureka County - NV

Mike Rebaleati - Recorder

Fee: \$22.50

Page 1 of 1

RPTT:

Recorded By: LH

Book- 574 Page- 0240



0228479



Recorded at the request of and when recorded return to:  
Kinross Gold U.S.A., Inc.  
Attention: Land Department  
5075 South Syracuse St., 8<sup>th</sup> Floor  
Denver, CO 80237

The undersigned affirms this document contains no personal  
Information of any person

**DOC # 0228480**

11/18/2014

11:12 AM

**Official Record**

Recording requested By  
KINROSS GOLD USA INC

Eureka County - NV  
**Mike Rebaleati - Recorder**

Fee: \$22.50

Page 1 of 1

RPTT:

Recorded By: LH

Book- 574 Page- 0241

**CERTIFICATE OF LOCATION LODE MINING CLAIM**

Kinross Gold U.S.A., Inc. located the PH 65  
Lode Mining Claim in the following quarter sections(s):

<u>1/4</u>	<u>Section</u>	<u>Township</u>	<u>Range</u>	<u>Meridian</u>
SE	32	18 NORTH	51 EAST	MDB&M
NE	5	17 NORTH	51 EAST	MDB&M

In Eureka County, Nevada, on the 5 day of September, 2014.

**RECORDER'S STAMP**

Name and mailing address of locator is: Kinross Gold U.S.A., Inc.  
5075 South Syracuse St., 8<sup>th</sup> Floor  
Denver, CO 80237

The Claim is approximately 1500 feet long and 600 feet wide, such that 1490 feet are claimed in a North direction and 10 feet in a South direction from the point of discovery (monument of location), at which the Notice of Location was posted, together with 300 feet on each side of the monument of location and center line of the Claim. The general course of the lode or vein is from the North to the South direction.

The number, location and markings on each corner monument are as follows:

	<u>Location</u>	<u>Markings</u>	<u>Description</u>
No. 1:	Northwest Corner	N.W. Corner PH 65	2" x 2" x 4' wood post
No. 2:	Northeast Corner	N.E. Corner PH 65	2" x 2" x 4' wood post
No. 3:	Southeast Corner	S.E. Corner PH 65	2" x 2" x 4' wood post
No. 4:	Southwest Corner	S.W. Corner PH 65	2" x 2" x 4' wood post

As erected on the ground, each corner monument is marked as described above by scribed metal tags.

The work of location consisted of making a claim map as provided in NRS 517.040. The tie from the claim block to a fixed point is depicted on the location map included with this filing.

Dated: October 28, 2014

Kinross Gold U.S.A., Inc.

By: H. H. Tonking  
H. H. Tonking, as Agent for Locator



Recorded at the request of and when recorded return to:  
Kinross Gold U.S.A., Inc.  
Attention: Land Department  
5075 South Syracuse St., 8<sup>th</sup> Floor  
Denver, CO 80237

The undersigned affirms this document contains no personal  
Information of any person

### CERTIFICATE OF LOCATION LODE MINING CLAIM

Kinross Gold U.S.A., Inc. located the PH 66  
Lode Mining Claim in the following quarter sections(s):

<u>1/4</u>	<u>Section</u>	<u>Township</u>	<u>Range</u>	<u>Meridian</u>
NE	5	17 NORTH	51 EAST	MDB&M

In Eureka County, Nevada, on the 5 day of September, 2014.

**DOC # 0228481**

11/18/2014

11:12 AM

**Official Record**

Recording requested By  
KINROSS GOLD USA INC

Eureka County - NV

Mike Rebaleati - Recorder

Fee: \$22.50

Page 1 of 1

RPTT:

Recorded By: LH

Book- 574 Page- 0242



0228481

### RECORDER'S STAMP

Name and mailing address of locator is: Kinross Gold U.S.A., Inc.  
5075 South Syracuse St., 8<sup>th</sup> Floor  
Denver, CO 80237

The Claim is approximately 1500 feet long and 600 feet wide, such that 10 feet are claimed in a North direction and 1490 feet in a South direction from the point of discovery (monument of location), at which the Notice of Location was posted, together with 300 feet on each side of the monument of location and center line of the Claim. The general course of the lode or vein is from the North to the South direction.

The number, location and markings on each corner monument are as follows:

	<u>Location</u>	<u>Markings</u>	<u>Description</u>
No. 1:	Northwest Corner	N.W. Corner PH 66	2" x 2" x 4' wood post
No. 2:	Northeast Corner	N.E. Corner PH 66	2" x 2" x 4' wood post
No. 3:	Southeast Corner	S.E. Corner PH 66	2" x 2" x 4' wood post
No. 4:	Southwest Corner	S.W. Corner PH 66	2" x 2" x 4' wood post


As erected on the ground, each corner monument is marked as described above by scribed metal tags.

The work of location consisted of making a claim map as provided in NRS 517.040. The tie from the claim block to a fixed point is depicted on the location map included with this filing.

Dated: October 28, 2014

Kinross Gold U.S.A., Inc.

By:

  
H. H. Tonking, as Agent for Locator

Recorded at the request of and when recorded return to:  
Kinross Gold U.S.A., Inc.  
Attention: Land Department  
5075 South Syracuse St., 8<sup>th</sup> Floor  
Denver, CO 80237

The undersigned affirms this document contains no personal  
Information of any person

**DOC # 0228482**

11/18/2014

11:12 AM

**Official Record**

Recording requested By  
KINROSS GOLD USA INC

**Eureka County - NV**

**Mike Rebaleati - Recorder**

Fee: \$22.50

Page 1 of 1

RPTT:

Recorded By: LH

Book- 574 Page- 0243

**CERTIFICATE OF LOCATION LODE MINING CLAIM**

Kinross Gold U.S.A., Inc. located the PH 67  
Lode Mining Claim in the following quarter sections(s):



<u>1/4</u>	<u>Section</u>	<u>Township</u>	<u>Range</u>	<u>Meridian</u>
SE	32	18 NORTH	51 EAST	MDB&M
NE	5	17 NORTH	51 EAST	MDB&M

In Eureka County, Nevada, on the 5 day of September, 2014.

**RECORDER'S STAMP**

Name and mailing address of locator is: Kinross Gold U.S.A., Inc.  
5075 South Syracuse St., 8<sup>th</sup> Floor  
Denver, CO 80237

The Claim is approximately 1500 feet long and 600 feet wide, such that 1490 feet are claimed in a North direction and 10 feet in a South direction from the point of discovery (monument of location), at which the Notice of Location was posted, together with 300 feet on each side of the monument of location and center line of the Claim. The general course of the lode or vein is from the North to the South direction.

The number, location and markings on each corner monument are as follows:

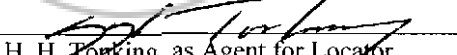
	<u>Location</u>	<u>Markings</u>	<u>Description</u>
No. 1:	Northwest Corner	N.W. Corner PH 67	2" x 2" x 4' wood post
No. 2:	Northeast Corner	N.E. Corner PH 67	2" x 2" x 4' wood post
No. 3:	Southeast Corner	S.E. Corner PH 67	2" x 2" x 4' wood post
No. 4:	Southwest Corner	S.W. Corner PH 67	2" x 2" x 4' wood post

As erected on the ground, each corner monument is marked as described above by scribed metal tags.

The work of location consisted of making a claim map as provided in NRS 517.040. The tie from the claim block to a fixed point is depicted on the location map included with this filing.

Dated: October 28, 2014

Kinross Gold U.S.A., Inc.

By:   
H. H. Tonking, as Agent for Locator

Recorded at the request of and when recorded return to:  
Kinross Gold U.S.A., Inc.  
Attention: Land Department  
5075 South Syracuse St., 8<sup>th</sup> Floor  
Denver, CO 80237

The undersigned affirms this document contains no personal  
Information of any person

### CERTIFICATE OF LOCATION LODE MINING CLAIM

Kinross Gold U.S.A., Inc. located the PH 68  
Lode Mining Claim in the following quarter sections(s):

<u>1/4</u>	<u>Section</u>	<u>Township</u>	<u>Range</u>	<u>Meridian</u>
NE	5	17 NORTH	51 EAST	MDB&M

In Eureka County, Nevada, on the 5 day of September, 2014.

**RECORDER'S STAMP**

Name and mailing address of locator is: Kinross Gold U.S.A., Inc.  
5075 South Syracuse St., 8<sup>th</sup> Floor  
Denver, CO 80237

The Claim is approximately 1500 feet long and 600 feet wide, such that 10 feet are claimed in a North direction and 1490 feet in a South direction from the point of discovery (monument of location), at which the Notice of Location was posted, together with 300 feet on each side of the monument of location and center line of the Claim. The general course of the lode or vein is from the North to the South direction.

The number, location and markings on each corner monument are as follows:

	<u>Location</u>	<u>Markings</u>	<u>Description</u>
No. 1:	Northwest Corner	N.W. Corner PH 68	2" x 2" x 4' wood post
No. 2:	Northeast Corner	N.E. Corner PH 68	2" x 2" x 4' wood post
No. 3:	Southeast Corner	S.E. Corner PH 68	2" x 2" x 4' wood post
No. 4:	Southwest Corner	S.W. Corner PH 68	2" x 2" x 4' wood post

As erected on the ground, each corner monument is marked as described above by scribed metal tags.

The work of location consisted of making a claim map as provided in NRS 517.040. The tie from the claim block to a fixed point is depicted on the location map included with this filing.

Dated: October 28, 2014

Kinross Gold U.S.A., Inc.

By: H. H. Tonking  
H. H. Tonking, as Agent for Locator

**DOC # 0228483**

11/18/2014

11:12 AM

**Official Record**

Recording requested By  
KINROSS GOLD USA INC

Eureka County - NV

Mike Rebaleati - Recorder

Fee: \$22.50

Page 1 of 1

RPTT:

Recorded By: LH

Book- 574 Page- 0244



Recorded at the request of and when recorded return to:  
Kinross Gold U.S.A., Inc.  
Attention: Land Department  
5075 South Syracuse St., 8<sup>th</sup> Floor  
Denver, CO 80237

The undersigned affirms this document contains no personal  
Information of any person

### CERTIFICATE OF LOCATION LODE MINING CLAIM

Kinross Gold U.S.A., Inc. located the PH 69  
Lode Mining Claim in the following quarter sections(s):

<u>1/4</u>	<u>Section</u>	<u>Township</u>	<u>Range</u>	<u>Meridian</u>
SE	32	18 NORTH	51 EAST	MDB&M
SW	33	18 NORTH	51 EAST	MDB&M
NE	5	17 NORTH	51 EAST	MDB&M

In Eureka County, Nevada, on the 5 day of September, 2014.

Name and mailing address of locator is: Kinross Gold U.S.A., Inc.  
5075 South Syracuse St., 8<sup>th</sup> Floor  
Denver, CO 80237

The Claim is approximately 1500 feet long and 600 feet wide, such that 1490 feet are claimed in a North direction and 10 feet in a South direction from the point of discovery (monument of location), at which the Notice of Location was posted, together with 300 feet on each side of the monument of location and center line of the Claim. The general course of the lode or vein is from the North to the South direction.

The number, location and markings on each corner monument are as follows:

	<u>Location</u>	<u>Markings</u>	<u>Description</u>
No. 1:	Northwest Corner	N.W. Corner PH 69	2" x 2" x 4' wood post
No. 2:	Northeast Corner	N.E. Corner PH 69	2" x 2" x 4' wood post
No. 3:	Southeast Corner	S.E. Corner PH 69	2" x 2" x 4' wood post
No. 4:	Southwest Corner	S.W. Corner PH 69	2" x 2" x 4' wood post

As erected on the ground, each corner monument is marked as described above by scribed metal tags.

The work of location consisted of making a claim map as provided in NRS 517.040. The tie from the claim block to a fixed point is depicted on the location map included with this filing.

Dated: October 28, 2014

Kinross Gold U.S.A., Inc.

By: H. L. Tonking  
H. L. Tonking, as Agent for Locator

**DOC # 0228484**  
11/18/2014 11:12 AM  
**Official Record**  
Recording requested By  
KINROSS GOLD USA INC  
**Eureka County - NV**  
**Mike Rebaleati - Recorder**  
Fee: \$22.50 Page 1 of 1  
RPTT. Recorded By: LH  
Book- 574 Page- 0245



**RECORDER'S STAMP**

Recorded at the request of and when recorded return to:  
Kinross Gold U.S.A., Inc.  
Attention: Land Department  
5075 South Syracuse St., 8<sup>th</sup> Floor  
Denver, CO 80237

The undersigned affirms this document contains no personal  
Information of any person

### CERTIFICATE OF LOCATION LODE MINING CLAIM

Kinross Gold U.S.A., Inc. located the PH 70  
Lode Mining Claim in the following quarter sections(s):

<u>1/4</u>	<u>Section</u>	<u>Township</u>	<u>Range</u>	<u>Meridian</u>
<u>NE</u>	<u>5</u>	<u>17 NORTH</u>	<u>51 EAST</u>	<u>MDB&amp;M</u>
<u> </u>	<u> </u>	<u> </u>	<u> </u>	<u> </u>
<u> </u>	<u> </u>	<u> </u>	<u> </u>	<u> </u>
<u> </u>	<u> </u>	<u> </u>	<u> </u>	<u> </u>

In Eureka County, Nevada, on the 5 day of September, 2014.

**RECORDER'S STAMP**

Name and mailing address of locator is: Kinross Gold U.S.A., Inc.  
5075 South Syracuse St., 8<sup>th</sup> Floor  
Denver, CO 80237

The Claim is approximately 1500 feet long and 600 feet wide, such that 10 feet are claimed in a North direction and 1490 feet in a South direction from the point of discovery (monument of location), at which the Notice of Location was posted, together with 300 feet on each side of the monument of location and center line of the Claim. The general course of the lode or vein is from the North to the South direction.

The number, location and markings on each corner monument are as follows:

	<u>Location</u>	<u>Markings</u>	<u>Description</u>
<b>No. 1:</b>	Northwest Corner	N.W. Corner PH 70	2" x 2" x 4' wood post
<b>No. 2:</b>	Northeast Corner	N.E. Corner PH 70	2" x 2" x 4' wood post
<b>No. 3:</b>	Southeast Corner	S.E. Corner PH 70	2" x 2" x 4' wood post
<b>No. 4:</b>	Southwest Corner	S.W. Corner PH 70	2" x 2" x 4' wood post


As erected on the ground, each corner monument is marked as described above by scribed metal tags.

The work of location consisted of making a claim map as provided in NRS 517.040. The tie from the claim block to a fixed point is depicted on the location map included with this filing.

Dated: October 28, 2014

Kinross Gold U.S.A., Inc.

By:

  
H. H. Tonking, as Agent for Locator

**DOC # 0228485**

11/19/2014

11:12 AM

**Official Record**

Recording requested By  
KINROSS GOLD USA INC

Eureka County - NV

Mike Rebaleati - Recorder

Fee: \$22.50

Page 1 of 1

RPTT

Recorded By: LH

Book- 574 Page- 0246



Recorded at the request of and when recorded return to:  
Kinross Gold U.S.A., Inc.  
Attention: Land Department  
5075 South Syracuse St., 8<sup>th</sup> Floor  
Denver, CO 80237

The undersigned affirms this document contains no personal  
Information of any person

**DOC # 0228486**

11/18/2014 11:12 AM  
**Official Record**  
Recording requested By  
KINROSS GOLD USA INC

Eureka County - NV  
**Mike Rebaleati - Recorder**

Fee: \$22.50 Page 1 of 1  
RPTT: Recorded By: LH  
Book- 574 Page- 0247

**CERTIFICATE OF LOCATION LODE MINING CLAIM**

Kinross Gold U.S.A., Inc. located the PH 71  
Lode Mining Claim in the following quarter sections(s):



<u>1/4</u>	<u>Section</u>	<u>Township</u>	<u>Range</u>	<u>Meridian</u>
SW	33	18 NORTH	51 EAST	MDB&M
NE	5	17 NORTH	51 EAST	MDB&M
NW	4	17 NORTH	51 EAST	MDB&M

In Eureka County, Nevada, on the 5 day of September, 2014.

**RECORDER'S STAMP**

Name and mailing address of locator is: Kinross Gold U.S.A., Inc.  
5075 South Syracuse St., 8<sup>th</sup> Floor  
Denver, CO 80237

The Claim is approximately 1500 feet long and 600 feet wide, such that 1490 feet are claimed in a North direction and 10 feet in a South direction from the point of discovery (monument of location), at which the Notice of Location was posted, together with 300 feet on each side of the monument of location and center line of the Claim. The general course of the lode or vein is from the North to the South direction.

The number, location and markings on each corner monument are as follows:

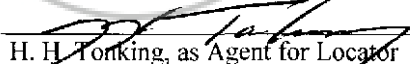
	<u>Location</u>	<u>Markings</u>	<u>Description</u>
No. 1:	Northwest Corner	N.W. Corner PH 71	2" x 2" x 4' wood post
No. 2:	Northeast Corner	N.E. Corner PH 71	2" x 2" x 4' wood post
No. 3:	Southeast Corner	S.E. Corner PH 71	2" x 2" x 4' wood post
No. 4:	Southwest Corner	S.W. Corner PH 71	2" x 2" x 4' wood post

As erected on the ground, each corner monument is marked as described above by scribed metal tags.

The work of location consisted of making a claim map as provided in NRS 517.040. The tie from the claim block to a fixed point is depicted on the location map included with this filing.

Dated: October 28, 2014

Kinross Gold U.S.A., Inc.

By:   
H. H. Tonking, as Agent for Locator

Recorded at the request of and when recorded return to:  
Kinross Gold U.S.A., Inc.  
Attention: Land Department  
5075 South Syracuse St., 8<sup>th</sup> Floor  
Denver, CO 80237

The undersigned affirms this document contains no personal  
Information of any person

**DOC # 0228487**

11/18/2014

11:12 AM

**Official Record**

Recording requested By  
KINROSS GOLD USA INC

**Eureka County - NV**  
**Mike Rebaleati - Recorder**

Fee: \$22.50

Page 1 of 1

RPTT:

Recorded By: LH

Book- 574 Page- 0248

**CERTIFICATE OF LOCATION LODE MINING CLAIM**

Kinross Gold U.S.A., Inc. located the PH 72  
Lode Mining Claim in the following quarter sections(s):



<u>1/4</u>	<u>Section</u>	<u>Township</u>	<u>Range</u>	<u>Meridian</u>
NE	5	17 NORTH	51 EAST	MDB&M
NW	4	17 NORTH	51 EAST	MDB&M

In Eureka County, Nevada, on the 5 day of September, 2014.

**RECORDER'S STAMP**

Name and mailing address of locator is: Kinross Gold U.S.A., Inc.  
5075 South Syracuse St., 8<sup>th</sup> Floor  
Denver, CO 80237

The Claim is approximately 1500 feet long and 600 feet wide, such that 10 feet are claimed in a North direction and 1490 feet in a South direction from the point of discovery (monument of location), at which the Notice of Location was posted, together with 300 feet on each side of the monument of location and center line of the Claim. The general course of the lode or vein is from the North to the South direction.

The number, location and markings on each corner monument are as follows:

	<u>Location</u>	<u>Markings</u>	<u>Description</u>
No. 1:	Northwest Corner	N.W. Corner PH 72	2" x 2" x 4' wood post
No. 2:	Northeast Corner	N.E. Corner PH 72	2" x 2" x 4' wood post
No. 3:	Southeast Corner	S.E. Corner PH 72	2" x 2" x 4' wood post
No. 4:	Southwest Corner	S.W. Corner PH 72	2" x 2" x 4' wood post

As erected on the ground, each corner monument is marked as described above by scribed metal tags.

The work of location consisted of making a claim map as provided in NRS 517.040. The tie from the claim block to a fixed point is depicted on the location map included with this filing.

Dated: October 28, 2014

Kinross Gold U.S.A., Inc.

By: H. H. Tonking  
H. H. Tonking, as Agent for Locator



Recorded at the request of and when recorded return to:  
Kinross Gold U.S.A., Inc.  
Attention: Land Department  
5075 South Syracuse St., 8<sup>th</sup> Floor  
Denver, CO 80237

The undersigned affirms this document contains no personal  
Information of any person

### CERTIFICATE OF LOCATION LODE MINING CLAIM

Kinross Gold U.S.A., Inc. located the PH 73  
Lode Mining Claim in the following quarter sections(s):

<u>1/4</u>	<u>Section</u>	<u>Township</u>	<u>Range</u>	<u>Meridian</u>
SW	33	18 NORTH	51 EAST	MDB&M
NW	4	17 NORTH	51 EAST	MDB&M

In Eureka County, Nevada, on the 5 day of September, 2014.

**RECORDER'S STAMP**

Name and mailing address of locator is: Kinross Gold U.S.A., Inc.  
5075 South Syracuse St., 8<sup>th</sup> Floor  
Denver, CO 80237

The Claim is approximately 1500 feet long and 600 feet wide, such that 1490 feet are claimed in a North direction and 10 feet in a South direction from the point of discovery (monument of location), at which the Notice of Location was posted, together with 300 feet on each side of the monument of location and center line of the Claim. The general course of the lode or vein is from the North to the South direction.

The number, location and markings on each corner monument are as follows:

	<u>Location</u>	<u>Markings</u>	<u>Description</u>
No. 1:	Northwest Corner	N.W. Corner PH 73	2" x 2" x 4' wood post
No. 2:	Northeast Corner	N.E. Corner PH 73	2" x 2" x 4' wood post
No. 3:	Southeast Corner	S.E. Corner PH 73	2" x 2" x 4' wood post
No. 4:	Southwest Corner	S.W. Corner PH 73	2" x 2" x 4' wood post

As erected on the ground, each corner monument is marked as described above by scribed metal tags.

The work of location consisted of making a claim map as provided in NRS 517.040. The tie from the claim block to a fixed point is depicted on the location map included with this filing.

Dated: October 28, 2014

Kinross Gold U.S.A., Inc.

By: H. H. Tonking  
H. H. Tonking, as Agent for Locator

**DOC # 0228488**  
11/18/2014 11:12 AM  
**Official Record**  
Recording requested By  
KINROSS GOLD USA INC  
Eureka County - NV  
Mike Rebaleati - Recorder  
Fee: \$22.50 Page 1 of 1  
RPTT: Recorded By: LH  
Book- 574 Page- 0249



Recorded at the request of and when recorded return to:  
Kinross Gold U.S.A., Inc.  
Attention: Land Department  
5075 South Syracuse St., 8<sup>th</sup> Floor  
Denver, CO 80237

The undersigned affirms this document contains no personal  
Information of any person

**DOC # 0228489**

11/18/2014

11:12 AM

**Official Record**

Recording requested By  
KINROSS GOLD USA INC

**Eureka County - NV**

**Mike Rebaleati - Recorder**

Fee: \$22.50

Page 1 of 1

RPIT:

Recorded By: LH

Book- 574 Page- 0250

**CERTIFICATE OF LOCATION LODE MINING CLAIM**

Kinross Gold U.S.A., Inc. located the PH 74  
Lode Mining Claim in the following quarter sections(s):



<u>1/4</u>	<u>Section</u>	<u>Township</u>	<u>Range</u>	<u>Meridian</u>
NW	4	17 NORTH	51 EAST	MDB&M

In Eureka County, Nevada, on the 5 day of September, 2014.

**RECORDER'S STAMP**

Name and mailing address of locator is: Kinross Gold U.S.A., Inc.  
5075 South Syracuse St., 8<sup>th</sup> Floor  
Denver, CO 80237

The Claim is approximately 1500 feet long and 600 feet wide, such that 10 feet are claimed in a North direction and 1490 feet in a South direction from the point of discovery (monument of location), at which the Notice of Location was posted, together with 300 feet on each side of the monument of location and center line of the Claim. The general course of the lode or vein is from the North to the South direction.

The number, location and markings on each corner monument are as follows:

	<u>Location</u>	<u>Markings</u>	<u>Description</u>
No. 1:	Northwest Corner	N.W. Corner PH 74	2" x 2" x 4' wood post
No. 2:	Northeast Corner	N.E. Corner PH 74	2" x 2" x 4' wood post
No. 3:	Southeast Corner	S.E. Corner PH 74	2" x 2" x 4' wood post
No. 4:	Southwest Corner	S.W. Corner PH 74	2" x 2" x 4' wood post

As erected on the ground, each corner monument is marked as described above by scribed metal tags.

The work of location consisted of making a claim map as provided in NRS 517.040. The tie from the claim block to a fixed point is depicted on the location map included with this filing.

Dated: October 28, 2014

Kinross Gold U.S.A., Inc.

By: H. H. Tonking  
H. H. Tonking, as Agent for Locator

Recorded at the request of and when recorded return to:  
Kinross Gold U.S.A., Inc.  
Attention: Land Department  
5075 South Syracuse St., 8<sup>th</sup> Floor  
Denver, CO 80237

The undersigned affirms this document contains no personal  
Information of any person

**DOC # 0228490**

11/18/2014 11:12 AM

**Official Record**

Recording requested By  
KINROSS GOLD USA INC

Eureka County - NV

Mike Rebaleati - Recorder

Fee: \$22.50

Page 1 of 1

RPTT:

Recorded By: LH

Book- 574 Page- 0251

**CERTIFICATE OF LOCATION LODE MINING CLAIM**

Kinross Gold U.S.A., Inc. located the PH 75  
Lode Mining Claim in the following quarter sections(s):

<u>1/4</u>	<u>Section</u>	<u>Township</u>	<u>Range</u>	<u>Meridian</u>
SW	33	18 NORTH	51 EAST	MDB&M
NW	4	17 NORTH	51 EAST	MDB&M

In Eureka County, Nevada, on the 5 day of September, 2014.

**RECORDER'S STAMP**

Name and mailing address of locator is: Kinross Gold U.S.A., Inc.  
5075 South Syracuse St., 8<sup>th</sup> Floor  
Denver, CO 80237

The Claim is approximately 1500 feet long and 600 feet wide, such that 1490 feet are claimed in a North direction and 10 feet in a South direction from the point of discovery (monument of location), at which the Notice of Location was posted, together with 300 feet on each side of the monument of location and center line of the Claim. The general course of the lode or vein is from the North to the South direction.

The number, location and markings on each corner monument are as follows:

	<u>Location</u>	<u>Markings</u>	<u>Description</u>
No. 1:	Northwest Corner	N.W. Corner PH 75	2" x 2" x 4' wood post
No. 2:	Northeast Corner	N.E. Corner PH 75	2" x 2" x 4' wood post
No. 3:	Southeast Corner	S.E. Corner PH 75	2" x 2" x 4' wood post
No. 4:	Southwest Corner	S.W. Corner PH 75	2" x 2" x 4' wood post

As erected on the ground, each corner monument is marked as described above by scribed metal tags.

The work of location consisted of making a claim map as provided in NRS 517.040. The tie from the claim block to a fixed point is depicted on the location map included with this filing.

Dated: October 28, 2014

Kinross Gold U.S.A., Inc.

By: H. H. Tonking  
H. H. Tonking, as Agent for Locator

Recorded at the request of and when recorded return to:  
Kinross Gold U.S.A., Inc.  
Attention: Land Department  
5075 South Syracuse St., 8<sup>th</sup> Floor  
Denver, CO 80237

The undersigned affirms this document contains no personal  
Information of any person

**CERTIFICATE OF LOCATION LODE MINING CLAIM**

Kinross Gold U.S.A., Inc. located the PH 76  
Lode Mining Claim in the following quarter sections(s):

<u>1/4</u>	<u>Section</u>	<u>Township</u>	<u>Range</u>	<u>Meridian</u>
NW	4	17 NORTH	51 EAST	MDB&M

In Eureka County, Nevada, on the 5 day of September, 2014.

**RECORDER'S STAMP**

Name and mailing address of locator is: Kinross Gold U.S.A., Inc.  
5075 South Syracuse St., 8<sup>th</sup> Floor  
Denver, CO 80237

The Claim is approximately 1500 feet long and 600 feet wide, such that 10 feet are claimed in a North direction and 1490 feet in a South direction from the point of discovery (monument of location), at which the Notice of Location was posted, together with 300 feet on each side of the monument of location and center line of the Claim. The general course of the lode or vein is from the North to the South direction.

The number, location and markings on each corner monument are as follows:

	<u>Location</u>	<u>Markings</u>	<u>Description</u>
No. 1:	Northwest Corner	N.W. Corner PH 76	2" x 2" x 4' wood post
No. 2:	Northeast Corner	N.E. Corner PH 76	2" x 2" x 4' wood post
No. 3:	Southeast Corner	S.E. Corner PH 76	2" x 2" x 4' wood post
No. 4:	Southwest Corner	S.W. Corner PH 76	2" x 2" x 4' wood post


As erected on the ground, each corner monument is marked as described above by scribed metal tags.

The work of location consisted of making a claim map as provided in NRS 517.040. The tie from the claim block to a fixed point is depicted on the location map included with this filing.

Dated: October 28, 2014

Kinross Gold U.S.A., Inc.

By:

  
H. H. Tonking, as Agent for Locator

**DOC # 0228491**

11/18/2014

11:12 AM

**Official Record**

Recording requested By  
KINROSS GOLD USA INC

Eureka County - NV

Mike Rebaleati - Recorder

Fee: \$22.50

Page 1 of 1

RPTT:

Recorded By: LH

Book- 574 Page- 0252



Recorded at the request of and when recorded return to:  
Kinross Gold U.S.A., Inc.  
Attention: Land Department  
5075 South Syracuse St., 8<sup>th</sup> Floor  
Denver, CO 80237

The undersigned affirms this document contains no personal  
Information of any person

**DOC # 0228492**

11/18/2014

11:12 AM

**Official Record**

Recording requested By  
KINROSS GOLD USA INC

**Eureka County - NV**

**Mike Rebaleati - Recorder**

Fee: \$22.50

Page 1 of 1

RPTT:

Recorded By: LH

Book- 574 Page- 0253

**CERTIFICATE OF LOCATION LODE MINING CLAIM**

Kinross Gold U.S.A., Inc. located the PH 77  
Lode Mining Claim in the following quarter sections(s):



<u>1/4</u>	<u>Section</u>	<u>Township</u>	<u>Range</u>	<u>Meridian</u>
SW	33	18 NORTH	51 EAST	MDB&M
SE	33	18 NORTH	51 EAST	MDB&M
NW	4	17 NORTH	51 EAST	MDB&M

In Eureka County, Nevada, on the 5 day of September, 2014.

**RECORDER'S STAMP**

Name and mailing address of locator is: Kinross Gold U.S.A., Inc.  
5075 South Syracuse St., 8<sup>th</sup> Floor  
Denver, CO 80237

The Claim is approximately 1500 feet long and 600 feet wide, such that 1490 feet are claimed in a North direction and 10 feet in a South direction from the point of discovery (monument of location), at which the Notice of Location was posted, together with 300 feet on each side of the monument of location and center line of the Claim. The general course of the lode or vein is from the North to the South direction.

The number, location and markings on each corner monument are as follows:

	<u>Location</u>	<u>Markings</u>	<u>Description</u>
No. 1:	Northwest Corner	N.W. Corner PH 77	2" x 2" x 4' wood post
No. 2:	Northeast Corner	N.E. Corner PH 77	2" x 2" x 4' wood post
No. 3:	Southeast Corner	S.E. Corner PH 77	2" x 2" x 4' wood post
No. 4:	Southwest Corner	S.W. Corner PH 77	2" x 2" x 4' wood post

As erected on the ground, each corner monument is marked as described above by scribed metal tags.

The work of location consisted of making a claim map as provided in NRS 517.040. The tie from the claim block to a fixed point is depicted on the location map included with this filing.

Dated: October 28, 2014

Kinross Gold U.S.A., Inc.

By: H. H. Tonking  
H. H. Tonking, as Agent for Locator

Recorded at the request of and when recorded return to:  
Kinross Gold U.S.A., Inc.  
Attention: Land Department  
5075 South Syracuse St., 8<sup>th</sup> Floor  
Denver, CO 80237

The undersigned affirms this document contains no personal  
Information of any person

### CERTIFICATE OF LOCATION LODE MINING CLAIM

Kinross Gold U.S.A., Inc. located the PH 78  
Lode Mining Claim in the following quarter sections(s):

<u>1/4</u>	<u>Section</u>	<u>Township</u>	<u>Range</u>	<u>Meridian</u>
NW	4	17 NORTH	51 EAST	MDB&M

In Eureka County, Nevada, on the 5 day of September, 2014.

**RECORDER'S STAMP**

Name and mailing address of locator is: Kinross Gold U.S.A., Inc.  
5075 South Syracuse St., 8<sup>th</sup> Floor  
Denver, CO 80237

The Claim is approximately 1500 feet long and 600 feet wide, such that 10 feet are claimed in a North direction and 1490 feet in a South direction from the point of discovery (monument of location), at which the Notice of Location was posted, together with 300 feet on each side of the monument of location and center line of the Claim. The general course of the lode or vein is from the North to the South direction.

The number, location and markings on each corner monument are as follows:

	<u>Location</u>	<u>Markings</u>	<u>Description</u>
No. 1:	Northwest Corner	N.W. Corner PH 78	2" x 2" x 4' wood post
No. 2:	Northeast Corner	N.E. Corner PH 78	2" x 2" x 4' wood post
No. 3:	Southeast Corner	S.E. Corner PH 78	2" x 2" x 4' wood post
No. 4:	Southwest Corner	S.W. Corner PH 78	2" x 2" x 4' wood post

As erected on the ground, each corner monument is marked as described above by scribed metal tags.

The work of location consisted of making a claim map as provided in NRS 517.040. The tie from the claim block to a fixed point is depicted on the location map included with this filing.

Dated: October 28, 2014

Kinross Gold U.S.A., Inc.

By: H. H. Tonking  
H. H. Tonking, as Agent for Locator

**DOC # 0228493**

11/18/2014

11:12 AM

**Official Record**

Recording requested By  
KINROSS GOLD USA INC

Eureka County - NV

Mike Rebaleati - Recorder

Fee: \$22.50

Page 1 of 1

RPTT

Recorded By: LH

Book- 574 Page- 0254



Recorded at the request of and when recorded return to:  
Kinross Gold U.S.A., Inc.  
Attention: Land Department  
5075 South Syracuse St., 8<sup>th</sup> Floor  
Denver, CO 80237

The undersigned affirms this document contains no personal  
Information of any person

### CERTIFICATE OF LOCATION LODE MINING CLAIM

Kinross Gold U.S.A., Inc. located the PH 79  
Lode Mining Claim in the following quarter sections(s):

<u>1/4</u>	<u>Section</u>	<u>Township</u>	<u>Range</u>	<u>Meridian</u>
SE	33	18 NORTH	51 EAST	MDB&M
NW	4	17 NORTH	51 EAST	MDB&M
NE	4	17 NORTH	51 EAST	MDB&M

In Eureka County, Nevada, on the 5 day of September, 2014.

### RECORDER'S STAMP

Name and mailing address of locator is: Kinross Gold U.S.A., Inc.  
5075 South Syracuse St., 8<sup>th</sup> Floor  
Denver, CO 80237

The Claim is approximately 1500 feet long and 600 feet wide, such that 1490 feet are claimed in a North direction and 10 feet in a South direction from the point of discovery (monument of location), at which the Notice of Location was posted, together with 300 feet on each side of the monument of location and center line of the Claim. The general course of the lode or vein is from the North to the South direction.

The number, location and markings on each corner monument are as follows:

	<u>Location</u>	<u>Markings</u>	<u>Description</u>
No. 1:	Northwest Corner	N.W. Corner PH 79	2" x 2" x 4' wood post
No. 2:	Northeast Corner	N.E. Corner PH 79	2" x 2" x 4' wood post
No. 3:	Southeast Corner	S.E. Corner PH 79	2" x 2" x 4' wood post
No. 4:	Southwest Corner	S.W. Corner PH 79	2" x 2" x 4' wood post

As erected on the ground, each corner monument is marked as described above by scribed metal tags.

The work of location consisted of making a claim map as provided in NRS 517.040. The tie from the claim block to a fixed point is depicted on the location map included with this filing.

Dated: October 28, 2014

Kinross Gold U.S.A., Inc.

By: H. H. Ponking  
H. H. Ponking, as Agent for Locator

**DOC # 0228494**

11/18/2014

11:12 AM

**Official Record**

Recording requested By  
KINROSS GOLD USA INC

Eureka County - NV

Mike Rebaleati - Recorder

Fee: \$22.50

Page 1 of 1

RPTT:

Recorded By: LH

Book- 574 Page- 0255



0228494

Recorded at the request of and when recorded return to:  
Kinross Gold U.S.A., Inc.  
Attention: Land Department  
5075 South Syracuse St., 8<sup>th</sup> Floor  
Denver, CO 80237

The undersigned affirms this document contains no personal  
Information of any person

**DOC # 0228495**

11/18/2014

11:12 AM

**Official Record**

Recording requested By  
KINROSS GOLD USA INC

Eureka County - NV

Mike Rebaleati - Recorder

Fee: \$22.50

Page 1 of 1

RPTT:

Recorded By: LH

Book- 574 Page- 0256

**CERTIFICATE OF LOCATION LODE MINING CLAIM**

Kinross Gold U.S.A., Inc. located the PH 80  
Lode Mining Claim in the following quarter sections(s):



0228495

<u>1/4</u>	<u>Section</u>	<u>Township</u>	<u>Range</u>	<u>Meridian</u>
NW	4	17 NORTH	51 EAST	MDB&M
NE	4	17 NORTH	51 EAST	MDB&M

In Eureka County, Nevada, on the 5 day of September, 2014.

**RECORDER'S STAMP**

Name and mailing address of locator is: Kinross Gold U.S.A., Inc.  
5075 South Syracuse St., 8<sup>th</sup> Floor  
Denver, CO 80237

The Claim is approximately 1500 feet long and 600 feet wide, such that 10 feet are claimed in a North direction and 1490 feet in a South direction from the point of discovery (monument of location), at which the Notice of Location was posted, together with 300 feet on each side of the monument of location and center line of the Claim. The general course of the lode or vein is from the North to the South direction.

The number, location and markings on each corner monument are as follows:

	<u>Location</u>	<u>Markings</u>	<u>Description</u>
No. 1:	Northwest Corner	N.W. Corner PH 80	2" x 2" x 4' wood post
No. 2:	Northeast Corner	N.E. Corner PH 80	2" x 2" x 4' wood post
No. 3:	Southeast Corner	S.E. Corner PH 80	2" x 2" x 4' wood post
No. 4:	Southwest Corner	S.W. Corner PH 80	2" x 2" x 4' wood post

As erected on the ground, each corner monument is marked as described above by scribed metal tags.

The work of location consisted of making a claim map as provided in NRS 517.040. The tie from the claim block to a fixed point is depicted on the location map included with this filing.

Dated: October 28, 2014

Kinross Gold U.S.A., Inc.

By: H. H. Tonking  
H. H. Tonking, as Agent for Locator



Recorded at the request of and when recorded return to:  
Kinross Gold U.S.A., Inc.  
Attention: Land Department  
5075 South Syracuse St., 8<sup>th</sup> Floor  
Denver, CO 80237

The undersigned affirms this document contains no personal  
Information of any person

### CERTIFICATE OF LOCATION LODE MINING CLAIM

Kinross Gold U.S.A., Inc. located the PH 81  
Lode Mining Claim in the following quarter sections(s):

<u>1/4</u>	<u>Section</u>	<u>Township</u>	<u>Range</u>	<u>Meridian</u>
SE	33	18 NORTH	51 EAST	MDB&M
NE	4	17 NORTH	51 EAST	MDB&M

In Eureka County, Nevada, on the 5 day of September, 2014.

### RECORDER'S STAMP

Name and mailing address of locator is: Kinross Gold U.S.A., Inc.  
5075 South Syracuse St., 8<sup>th</sup> Floor  
Denver, CO 80237

The Claim is approximately 1500 feet long and 600 feet wide, such that 1490 feet are claimed in a North direction and 10 feet in a South direction from the point of discovery (monument of location), at which the Notice of Location was posted, together with 300 feet on each side of the monument of location and center line of the Claim. The general course of the lode or vein is from the North to the South direction.

The number, location and markings on each corner monument are as follows:

	<u>Location</u>	<u>Markings</u>	<u>Description</u>
No. 1:	Northwest Corner	N.W. Corner PH 81	2" x 2" x 4' wood post
No. 2:	Northeast Corner	N.E. Corner PH 81	2" x 2" x 4' wood post
No. 3:	Southeast Corner	S.E. Corner PH 81	2" x 2" x 4' wood post
No. 4:	Southwest Corner	S.W. Corner PH 81	2" x 2" x 4' wood post

As erected on the ground, each corner monument is marked as described above by scribed metal tags.

The work of location consisted of making a claim map as provided in NRS 517.040. The tie from the claim block to a fixed point is depicted on the location map included with this filing.

Dated: October 28, 2014

Kinross Gold U.S.A., Inc.

By: H. H. Tonking  
H. H. Tonking, as Agent for Locator

DOC # 0228496

11/18/2014

11:12 AM

Official Record

Recording requested By  
KINROSS GOLD USA INC

Eureka County - NV

Mike Rebaleati - Recorder

Fee: \$22.50

Page 1 of 1

RPTT:

Recorded By: LH

Book- 574 Page- 0257



0228496

Recorded at the request of and when recorded return to:  
Kinross Gold U.S.A., Inc.  
Attention: Land Department  
5075 South Syracuse St., 8<sup>th</sup> Floor  
Denver, CO 80237

The undersigned affirms this document contains no personal  
Information of any person

### CERTIFICATE OF LOCATION LODE MINING CLAIM

Kinross Gold U.S.A., Inc. located the PH 82  
Lode Mining Claim in the following quarter sections(s):

<u>1/4</u>	<u>Section</u>	<u>Township</u>	<u>Range</u>	<u>Meridian</u>
<u>NE</u>	<u>4</u>	<u>17 NORTH</u>	<u>51 EAST</u>	<u>MDB&amp;M</u>
<u>      </u>	<u>      </u>	<u>      </u>	<u>      </u>	<u>      </u>
<u>      </u>	<u>      </u>	<u>      </u>	<u>      </u>	<u>      </u>
<u>      </u>	<u>      </u>	<u>      </u>	<u>      </u>	<u>      </u>

In Eureka County, Nevada, on the 5 day of September, 2014.

**RECORDER'S STAMP**

Name and mailing address of locator is: Kinross Gold U.S.A., Inc.  
5075 South Syracuse St., 8<sup>th</sup> Floor  
Denver, CO 80237

The Claim is approximately 1500 feet long and 600 feet wide, such that 10 feet are claimed in a North direction and 1490 feet in a South direction from the point of discovery (monument of location), at which the Notice of Location was posted, together with 300 feet on each side of the monument of location and center line of the Claim. The general course of the lode or vein is from the North to the South direction.

The number, location and markings on each corner monument are as follows:

	<u>Location</u>	<u>Markings</u>	<u>Description</u>
No. 1:	Northwest Corner	N.W. Corner PH 82	2" x 2" x 4' wood post
No. 2:	Northeast Corner	N.E. Corner PH 82	2" x 2" x 4' wood post
No. 3:	Southeast Corner	S.E. Corner PH 82	2" x 2" x 4' wood post
No. 4:	Southwest Corner	S.W. Corner PH 82	2" x 2" x 4' wood post

As erected on the ground, each corner monument is marked as described above by scribed metal tags.

The work of location consisted of making a claim map as provided in NRS 517.040. The tie from the claim block to a fixed point is depicted on the location map included with this filing.

Dated: October 28, 2014

Kinross Gold U.S.A., Inc.

By: H. H. Tonking  
H. H. Tonking, as Agent for Locator

**DOC # 0228497**

11/18/2014

11:12 AM

**Official Record**

Recording requested By  
KINROSS GOLD USA INC

Eureka County - NV

Mike Rebaleati - Recorder

Fee: \$22.50

Page 1 of 1

RPTT:

Recorded By: LH

Book- 574 Page- 0258



Recorded at the request of and when recorded return to:  
Kinross Gold U.S.A., Inc.  
Attention: Land Department  
5075 South Syracuse St., 8<sup>th</sup> Floor  
Denver, CO 80237

The undersigned affirms this document contains no personal  
Information of any person

**DOC # 0228498**

11/18/2014

11:12 AM

**Official Record**

Recording requested By  
KINROSS GOLD USA INC

Eureka County - NV

Mike Rebaleati - Recorder

Fee: \$22.50

Page 1 of 1

RPTT:

Recorded By: LH

Book- 574 Page- 0259

**CERTIFICATE OF LOCATION LODE MINING CLAIM**

Kinross Gold U.S.A., Inc. located the PH 83  
Lode Mining Claim in the following quarter sections(s):



0228498

<u>1/4</u>	<u>Section</u>	<u>Township</u>	<u>Range</u>	<u>Meridian</u>
SE	33	18 NORTH	51 EAST	MDB&M
NE	4	17 NORTH	51 EAST	MDB&M

In Eureka County, Nevada, on the 5 day of September, 2014.

**RECORDER'S STAMP**

Name and mailing address of locator is: Kinross Gold U.S.A., Inc.  
5075 South Syracuse St., 8<sup>th</sup> Floor  
Denver, CO 80237

The Claim is approximately 1500 feet long and 600 feet wide, such that 1490 feet are claimed in a North direction and 10 feet in a South direction from the point of discovery (monument of location), at which the Notice of Location was posted, together with 300 feet on each side of the monument of location and center line of the Claim. The general course of the lode or vein is from the North to the South direction.

The number, location and markings on each corner monument are as follows:

	<u>Location</u>	<u>Markings</u>	<u>Description</u>
No. 1:	Northwest Corner	N.W. Corner PH 83	2" x 2" x 4' wood post
No. 2:	Northeast Corner	N.E. Corner PH 83	2" x 2" x 4' wood post
No. 3:	Southeast Corner	S.E. Corner PH 83	2" x 2" x 4' wood post
No. 4:	Southwest Corner	S.W. Corner PH 83	2" x 2" x 4' wood post


As erected on the ground, each corner monument is marked as described above by scribed metal tags.

The work of location consisted of making a claim map as provided in NRS 517.040. The tie from the claim block to a fixed point is depicted on the location map included with this filing.

Dated: October 28, 2014

Kinross Gold U.S.A., Inc.

By:

  
H. H. Tonking, as Agent for Locator

Recorded at the request of and when recorded return to:  
Kinross Gold U.S.A., Inc.  
Attention: Land Department  
5075 South Syracuse St., 8<sup>th</sup> Floor  
Denver, CO 80237

The undersigned affirms this document contains no personal  
Information of any person

**DOC # 0228499**

11/18/2014 11:12 AM

**Official Record**

Recording requested By  
KINROSS GOLD USA INC

Eureka County - NV

Mike Rebaleati - Recorder

Fee: \$22.50

Page 1 of 1

RPTT:

Recorded By: LH

Book- 574 Page- 0260

**CERTIFICATE OF LOCATION LODE MINING CLAIM**

Kinross Gold U.S.A., Inc. located the PH 84  
Lode Mining Claim in the following quarter sections(s):

<u>1/4</u>	<u>Section</u>	<u>Township</u>	<u>Range</u>	<u>Meridian</u>
NE	4	17 NORTH	51 EAST	MDB&M

In Eureka County, Nevada, on the 5 day of September, 2014.

**RECORDER'S STAMP**

Name and mailing address of locator is: Kinross Gold U.S.A., Inc.  
5075 South Syracuse St., 8<sup>th</sup> Floor  
Denver, CO 80237

The Claim is approximately 1500 feet long and 600 feet wide, such that 10 feet are claimed in a North direction and 1490 feet in a South direction from the point of discovery (monument of location), at which the Notice of Location was posted, together with 300 feet on each side of the monument of location and center line of the Claim. The general course of the lode or vein is from the North to the South direction.

The number, location and markings on each corner monument are as follows:


	<u>Location</u>	<u>Markings</u>	<u>Description</u>
No. 1:	Northwest Corner	N.W. Corner PH 84	2" x 2" x 4' wood post
No. 2:	Northeast Corner	N.E. Corner PH 84	2" x 2" x 4' wood post
No. 3:	Southeast Corner	S.E. Corner PH 84	2" x 2" x 4' wood post
No. 4:	Southwest Corner	S.W. Corner PH 84	2" x 2" x 4' wood post

As erected on the ground, each corner monument is marked as described above by scribed metal tags.

The work of location consisted of making a claim map as provided in NRS 517.040. The tie from the claim block to a fixed point is depicted on the location map included with this filing.

Dated: October 28, 2014

Kinross Gold U.S.A., Inc.

By:   
H. H. Tonking, as Agent for Locator

Recorded at the request of and when recorded return to:  
Kinross Gold U.S.A., Inc.  
Attention: Land Department  
5075 South Syracuse St., 8<sup>th</sup> Floor  
Denver, CO 80237

The undersigned affirms this document contains no personal  
Information of any person

### CERTIFICATE OF LOCATION LODE MINING CLAIM

Kinross Gold U.S.A., Inc. located the PH 85  
Lode Mining Claim in the following quarter sections(s):

<u>1/4</u>	<u>Section</u>	<u>Township</u>	<u>Range</u>	<u>Meridian</u>
SE	33	18 NORTH	51 EAST	MDB&M
NE	4	17 NORTH	51 EAST	MDB&M

In Eureka County, Nevada, on the 5 day of September, 2014.

**DOC # 0228500**

11/18/2014

11:12 AM

**Official Record**

Recording requested By  
KINROSS GOLD USA INC

Eureka County - NV

Mike Rebaleati - Recorder

Fee: \$22.50

Page 1 of 1

RPTT.

Recorded By: LH

Book- 574 Page- 0261



**RECORDER'S STAMP**

Name and mailing address of locator is: Kinross Gold U.S.A., Inc.  
5075 South Syracuse St., 8<sup>th</sup> Floor  
Denver, CO 80237

The Claim is approximately 1500 feet long and 600 feet wide, such that 1490 feet are claimed in a North direction and 10 feet in a South direction from the point of discovery (monument of location), at which the Notice of Location was posted, together with 300 feet on each side of the monument of location and center line of the Claim. The general course of the lode or vein is from the North to the South direction.

The number, location and markings on each corner monument are as follows:


	<u>Location</u>	<u>Markings</u>	<u>Description</u>
No. 1:	Northwest Corner	N.W. Corner PH 85	2" x 2" x 4' wood post
No. 2:	Northeast Corner	N.E. Corner PH 85	2" x 2" x 4' wood post
No. 3:	Southeast Corner	S.E. Corner PH 85	2" x 2" x 4' wood post
No. 4:	Southwest Corner	S.W. Corner PH 85	2" x 2" x 4' wood post

As erected on the ground, each corner monument is marked as described above by scribed metal tags.

The work of location consisted of making a claim map as provided in NRS 517.040. The tie from the claim block to a fixed point is depicted on the location map included with this filing.

Dated: October 28, 2014

Kinross Gold U.S.A., Inc.

By:   
H. H. Tonking, as Agent for Locator

Recorded at the request of and when recorded return to:  
Kinross Gold U.S.A., Inc.  
Attention: Land Department  
5075 South Syracuse St., 8<sup>th</sup> Floor  
Denver, CO 80237

The undersigned affirms this document contains no personal  
Information of any person

**DOC # 0228501**

11/18/2014 11:12 AM

**Official Record**

Recording requested By  
KINROSS GOLD USA INC

**Eureka County - NV**  
**Mike Rebaleati - Recorder**

Fee: \$22.50 Page 1 of 1  
RPTT: Recorded By: LH  
Book- 574 Page- 0262

**CERTIFICATE OF LOCATION LODE MINING CLAIM**

Kinross Gold U.S.A., Inc. located the PH 86  
Lode Mining Claim in the following quarter sections(s):

<u>1/4</u>	<u>Section</u>	<u>Township</u>	<u>Range</u>	<u>Meridian</u>
<u>NE</u>	<u>4</u>	<u>17 NORTH</u>	<u>51 EAST</u>	<u>MDB&amp;M</u>

In Eureka County, Nevada, on the 5 day of September, 2014.

**RECORDER'S STAMP**

Name and mailing address of locator is: Kinross Gold U.S.A., Inc.  
5075 South Syracuse St., 8<sup>th</sup> Floor  
Denver, CO 80237

The Claim is approximately 1500 feet long and 600 feet wide, such that 10 feet are claimed in a North direction and 1490 feet in a South direction from the point of discovery (monument of location), at which the Notice of Location was posted, together with 300 feet on each side of the monument of location and center line of the Claim. The general course of the lode or vein is from the North to the South direction.

The number, location and markings on each corner monument are as follows:


	<u>Location</u>	<u>Markings</u>	<u>Description</u>
<b>No. 1:</b>	Northwest Corner	N.W. Corner PH 86	2" x 2" x 4' wood post
<b>No. 2:</b>	Northeast Corner	N.E. Corner PH 86	2" x 2" x 4' wood post
<b>No. 3:</b>	Southeast Corner	S.E. Corner PH 86	2" x 2" x 4' wood post
<b>No. 4:</b>	Southwest Corner	S.W. Corner PH 86	2" x 2" x 4' wood post

As erected on the ground, each corner monument is marked as described above by scribed metal tags.

The work of location consisted of making a claim map as provided in NRS 517.040. The tie from the claim block to a fixed point is depicted on the location map included with this filing.

Dated: October 28, 2014

Kinross Gold U.S.A., Inc.

By:   
H. H. Tonking, as Agent for Locator



Recorded at the request of and when recorded return to:  
Kinross Gold U.S.A., Inc.  
Attention: Land Department  
5075 South Syracuse St., 8<sup>th</sup> Floor  
Denver, CO 80237

The undersigned affirms this document contains no personal  
Information of any person

**DOC # 0228502**

11/18/2014

11:12 AM

**Official Record**

Recording requested By  
KINROSS GOLD USA INC

Eureka County - NV

Mike Rebaleati - Recorder

Fee: \$22.50

Page 1 of 1

RPTT:

Recorded By: LH

Book- 574 Page- 0263

**CERTIFICATE OF LOCATION LODE MINING CLAIM**

Kinross Gold U.S.A., Inc. located the PH 87  
Lode Mining Claim in the following quarter sections(s):



<u>1/4</u>	<u>Section</u>	<u>Township</u>	<u>Range</u>	<u>Meridian</u>
SE	33	18 NORTH	51 EAST	MDB&M
SW	34	18 NORTH	51 EAST	MDB&M
NE	4	17 NORTH	51 EAST	MDB&M
NW	3	17 NORTH	51 EAST	MDB&M

In Eureka County, Nevada, on the 5 day of September, 2014.

**RECORDER'S STAMP**

Name and mailing address of locator is: Kinross Gold U.S.A., Inc.  
5075 South Syracuse St., 8<sup>th</sup> Floor  
Denver, CO 80237

The Claim is approximately 1500 feet long and 600 feet wide, such that 1490 feet are claimed in a North direction and 10 feet in a South direction from the point of discovery (monument of location), at which the Notice of Location was posted, together with 300 feet on each side of the monument of location and center line of the Claim. The general course of the lode or vein is from the North to the South direction.

The number, location and markings on each corner monument are as follows:

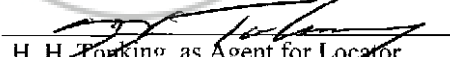
	<u>Location</u>	<u>Markings</u>	<u>Description</u>
No. 1:	Northwest Corner	N.W. Corner PH 87	2" x 2" x 4' wood post
No. 2:	Northeast Corner	N.E. Corner PH 87	2" x 2" x 4' wood post
No. 3:	Southeast Corner	S.E. Corner PH 87	2" x 2" x 4' wood post
No. 4:	Southwest Corner	S.W. Corner PH 87	2" x 2" x 4' wood post

As erected on the ground, each corner monument is marked as described above by scribed metal tags.

The work of location consisted of making a claim map as provided in NRS 517.040. The tie from the claim block to a fixed point is depicted on the location map included with this filing.

Dated: October 28, 2014

Kinross Gold U.S.A., Inc.

By:   
H. H. Torking, as Agent for Locator

Recorded at the request of and when recorded return to:  
Kinross Gold U.S.A., Inc.  
Attention: Land Department  
5075 South Syracuse St., 8<sup>th</sup> Floor  
Denver, CO 80237

The undersigned affirms this document contains no personal  
Information of any person

**DOC # 0228503**

11/18/2014

11 12 AM

**Official Record**

Recording requested By  
KINROSS GOLD USA INC

**Eureka County - NV**

**Mike Rebaleati - Recorder**

Fee: \$22.50

Page 1 of 1

RPTT:

Recorded By: LH

Book- 574 Page- 0264

**CERTIFICATE OF LOCATION LODE MINING CLAIM**

Kinross Gold U.S.A., Inc. located the PH 88  
Lode Mining Claim in the following quarter sections(s):

<u>1/4</u>	<u>Section</u>	<u>Township</u>	<u>Range</u>	<u>Meridian</u>
NE	4	17 NORTH	51 EAST	MDB&M
NW	3	17 NORTH	51 EAST	MDB&M

In Eureka County, Nevada, on the 5 day of September, 2014.

**RECORDER'S STAMP**

Name and mailing address of locator is: Kinross Gold U.S.A., Inc.  
5075 South Syracuse St., 8<sup>th</sup> Floor  
Denver, CO 80237

The Claim is approximately 1500 feet long and 600 feet wide, such that 10 feet are claimed in a North direction and 1490 feet in a South direction from the point of discovery (monument of location), at which the Notice of Location was posted, together with 300 feet on each side of the monument of location and center line of the Claim. The general course of the lode or vein is from the North to the South direction.

The number, location and markings on each corner monument are as follows:


	<u>Location</u>	<u>Markings</u>	<u>Description</u>
No. 1:	Northwest Corner	N.W. Corner PH 88	2" x 2" x 4' wood post
No. 2:	Northeast Corner	N.E. Corner PH 88	2" x 2" x 4' wood post
No. 3:	Southeast Corner	S.E. Corner PH 88	2" x 2" x 4' wood post
No. 4:	Southwest Corner	S.W. Corner PH 88	2" x 2" x 4' wood post

As erected on the ground, each corner monument is marked as described above by scribed metal tags.

The work of location consisted of making a claim map as provided in NRS 517.040. The tie from the claim block to a fixed point is depicted on the location map included with this filing.

Dated: October 28, 2014

Kinross Gold U.S.A., Inc.

By:   
H. H. Tonking, as Agent for Locator



Recorded at the request of and when recorded return to:  
Kinross Gold U.S.A., Inc.  
Attention: Land Department  
5075 South Syracuse St., 8<sup>th</sup> Floor  
Denver, CO 80237

The undersigned affirms this document contains no personal  
Information of any person

**DOC # 0228504**

11/18/2014 11:12 AM

**Official Record**

Recording requested By  
KINROSS GOLD USA INC.

Eureka County - NV

Mike Rebaleati - Recorder

Fee: \$22.50

Page 1 of 1

RPTT:

Recorded By: LH

Book- 574 Page- 0265

**CERTIFICATE OF LOCATION LODE MINING CLAIM**

Kinross Gold U.S.A., Inc. located the PH 89  
Lode Mining Claim in the following quarter sections(s):



0228504

<u>1/4</u>	<u>Section</u>	<u>Township</u>	<u>Range</u>	<u>Meridian</u>
SW	34	18 NORTH	51 EAST	MDB&M
NW	3	17 NORTH	51 EAST	MDB&M

In Eureka County, Nevada, on the 5 day of September, 2014.

**RECORDER'S STAMP**

Name and mailing address of locator is: Kinross Gold U.S.A., Inc.  
5075 South Syracuse St., 8<sup>th</sup> Floor  
Denver, CO 80237

The Claim is approximately 1500 feet long and 600 feet wide, such that 1490 feet are claimed in a North direction and 10 feet in a South direction from the point of discovery (monument of location), at which the Notice of Location was posted, together with 300 feet on each side of the monument of location and center line of the Claim. The general course of the lode or vein is from the North to the South direction.

The number, location and markings on each corner monument are as follows:

	<u>Location</u>	<u>Markings</u>	<u>Description</u>
No. 1:	Northwest Corner	N.W. Corner PH 89	2" x 2" x 4' wood post
No. 2:	Northeast Corner	N.E. Corner PH 89	2" x 2" x 4' wood post
No. 3:	Southeast Corner	S.E. Corner PH 89	2" x 2" x 4' wood post
No. 4:	Southwest Corner	S.W. Corner PH 89	2" x 2" x 4' wood post

As erected on the ground, each corner monument is marked as described above by scribed metal tags.

The work of location consisted of making a claim map as provided in NRS 517.040. The tie from the claim block to a fixed point is depicted on the location map included with this filing.

Dated: October 28, 2014

Kinross Gold U.S.A., Inc.

By: H.H. Ponking  
H.H. Ponking, as Agent for Locator

Recorded at the request of and when recorded return to:  
Kinross Gold U.S.A., Inc.  
Attention: Land Department  
5075 South Syracuse St., 8<sup>th</sup> Floor  
Denver, CO 80237

The undersigned affirms this document contains no personal  
Information of any person

**DOC # 0228505**

11/18/2014 11:12 AM

**Official Record**  
Recording requested By  
KINROSS GOLD USA INC

**Eureka County - NV**  
**Mike Rebaleati - Recorder**

Fee: \$22.50 Page 1 of 1  
RPTT: Recorded By: LH  
Book- 574 Page- 0256

**CERTIFICATE OF LOCATION LODE MINING CLAIM**

Kinross Gold U.S.A., Inc. located the PH 90  
Lode Mining Claim in the following quarter sections(s):



<u>1/4</u>	<u>Section</u>	<u>Township</u>	<u>Range</u>	<u>Meridian</u>
<u>NW</u>	<u>3</u>	<u>17 NORTH</u>	<u>51 EAST</u>	<u>MDB&amp;M</u>

In Eureka County, Nevada, on the 5 day of September, 2014.

**RECORDER'S STAMP**

Name and mailing address of locator is: Kinross Gold U.S.A., Inc.  
5075 South Syracuse St., 8<sup>th</sup> Floor  
Denver, CO 80237

The Claim is approximately 1500 feet long and 600 feet wide, such that 10 feet are claimed in a North direction and 1490 feet in a South direction from the point of discovery (monument of location), at which the Notice of Location was posted, together with 300 feet on each side of the monument of location and center line of the Claim. The general course of the lode or vein is from the North to the South direction.

The number, location and markings on each corner monument are as follows:


	<u>Location</u>	<u>Markings</u>	<u>Description</u>
<b>No. 1:</b>	Northwest Corner	N.W. Corner PH 90	2" x 2" x 4' wood post
<b>No. 2:</b>	Northeast Corner	N.E. Corner PH 90	2" x 2" x 4' wood post
<b>No. 3:</b>	Southeast Corner	S.E. Corner PH 90	2" x 2" x 4' wood post
<b>No. 4:</b>	Southwest Corner	S.W. Corner PH 90	2" x 2" x 4' wood post

As erected on the ground, each corner monument is marked as described above by scribed metal tags.

The work of location consisted of making a claim map as provided in NRS 517.040. The tie from the claim block to a fixed point is depicted on the location map included with this filing.

Dated: October 28, 2014

Kinross Gold U.S.A., Inc.

By:   
H. H. Tonking, as Agent for Locator

Recorded at the request of and when recorded return to:  
Kinross Gold U.S.A., Inc.  
Attention: Land Department  
5075 South Syracuse St., 8<sup>th</sup> Floor  
Denver, CO 80237

The undersigned affirms this document contains no personal  
Information of any person

**DOC # 0228506**

11/18/2014

11:12 AM

**Official Record**

Recording requested By  
KINROSS GOLD USA INC

Eureka County - NV

Mike Rebaleati - Recorder

Fee: \$22.50

Page 1 of 1

RPTT:

Recorded By: LH

Book- 574 Page- 0267

**CERTIFICATE OF LOCATION LODE MINING CLAIM**

Kinross Gold U.S.A., Inc. located the PH 91  
Lode Mining Claim in the following quarter sections(s):



<u>1/4</u>	<u>Section</u>	<u>Township</u>	<u>Range</u>	<u>Meridian</u>
SW	34	18 NORTH	51 EAST	MDB&M
NW	3	17 NORTH	51 EAST	MDB&M

In Eureka County, Nevada, on the 5 day of September, 2014.

**RECORDER'S STAMP**

Name and mailing address of locator is: Kinross Gold U.S.A., Inc.  
5075 South Syracuse St., 8<sup>th</sup> Floor  
Denver, CO 80237

The Claim is approximately 1500 feet long and 600 feet wide, such that 1490 feet are claimed in a North direction and 10 feet in a South direction from the point of discovery (monument of location), at which the Notice of Location was posted, together with 300 feet on each side of the monument of location and center line of the Claim. The general course of the lode or vein is from the North to the South direction.

The number, location and markings on each corner monument are as follows:

	<u>Location</u>	<u>Markings</u>	<u>Description</u>
No. 1:	Northwest Corner	N.W. Corner PH 91	2" x 2" x 4' wood post
No. 2:	Northeast Corner	N.E. Corner PH 91	2" x 2" x 4' wood post
No. 3:	Southeast Corner	S.E. Corner PH 91	2" x 2" x 4' wood post
No. 4:	Southwest Corner	S.W. Corner PH 91	2" x 2" x 4' wood post

As erected on the ground, each corner monument is marked as described above by scribed metal tags.

The work of location consisted of making a claim map as provided in NRS 517.040. The tie from the claim block to a fixed point is depicted on the location map included with this filing.

Dated: October 28, 2014

Kinross Gold U.S.A., Inc.

By:

H. H. Tonking, as Agent for Locator

Recorded at the request of and when recorded return to:  
Kinross Gold U.S.A., Inc.  
Attention: Land Department  
5075 South Syracuse St., 8<sup>th</sup> Floor  
Denver, CO 80237

The undersigned affirms this document contains no personal  
Information of any person

**DOC # 0228507**

11/18/2014

11:12 AM

**Official Record**

Recording requested By  
KINROSS GOLD USA INC

Eureka County - NV  
Mike Rebaleati - Recorder

Fee: \$22.50

Page 1 of 1

RPTT:

Recorded By: LH

Book- 574 Page- 0268

**CERTIFICATE OF LOCATION LODE MINING CLAIM**

Kinross Gold U.S.A., Inc. located the PH 92  
Lode Mining Claim in the following quarter sections(s):



0228507

<u>1/4</u>	<u>Section</u>	<u>Township</u>	<u>Range</u>	<u>Meridian</u>
NW	3	17 NORTH	51 EAST	MDB&M

In Eureka County, Nevada, on the 5 day of September, 2014.

**RECORDER'S STAMP**

Name and mailing address of locator is: Kinross Gold U.S.A., Inc.  
5075 South Syracuse St., 8<sup>th</sup> Floor  
Denver, CO 80237

The Claim is approximately 1500 feet long and 600 feet wide, such that 10 feet are claimed in a North direction and 1490 feet in a South direction from the point of discovery (monument of location), at which the Notice of Location was posted, together with 300 feet on each side of the monument of location and center line of the Claim. The general course of the lode or vein is from the North to the South direction.

The number, location and markings on each corner monument are as follows:


	<u>Location</u>	<u>Markings</u>	<u>Description</u>
No. 1:	Northwest Corner	N.W. Corner PH 92	2" x 2" x 4' wood post
No. 2:	Northeast Corner	N.E. Corner PH 92	2" x 2" x 4' wood post
No. 3:	Southeast Corner	S.E. Corner PH 92	2" x 2" x 4' wood post
No. 4:	Southwest Corner	S.W. Corner PH 92	2" x 2" x 4' wood post

As erected on the ground, each corner monument is marked as described above by scribed metal tags.

The work of location consisted of making a claim map as provided in NRS 517.040. The tie from the claim block to a fixed point is depicted on the location map included with this filing.

Dated: October 28, 2014

Kinross Gold U.S.A., Inc.

By:   
H. H. Tenking, as Agent for Locator

Recorded at the request of and when recorded return to:  
Kinross Gold U.S.A., Inc.  
Attention: Land Department  
5075 South Syracuse St., 8<sup>th</sup> Floor  
Denver, CO 80237.

The undersigned affirms this document contains no personal  
Information of any person

**DOC # 0228508**

11/18/2014 11:12 AM

**Official Record**

Recording requested By  
KINROSS GOLD USA INC

**Eureka County - NV**

**Mike Rebaleati - Recorder**

Fee: \$22.50

Page 1 of 1

RPTT:

Recorded By: LH

Book- 574 Page- 0269

**CERTIFICATE OF LOCATION LODE MINING CLAIM**

Kinross Gold U.S.A., Inc. located the PH 93  
Lode Mining Claim in the following quarter sections(s):



0228508

<u>1/4</u>	<u>Section</u>	<u>Township</u>	<u>Range</u>	<u>Meridian</u>
<u>SW</u>	<u>34</u>	<u>18 NORTH</u>	<u>51 EAST</u>	<u>MDB&amp;M</u>
<u>NW</u>	<u>3</u>	<u>17 NORTH</u>	<u>51 EAST</u>	<u>MDB&amp;M</u>

In Eureka County, Nevada, on the 5 day of September, 2014.

**RECORDER'S STAMP**

Name and mailing address of locator is: Kinross Gold U.S.A., Inc.  
5075 South Syracuse St., 8<sup>th</sup> Floor  
Denver, CO 80237

The Claim is approximately 1500 feet long and 600 feet wide, such that 1470 feet are claimed in a North direction and 30 feet in a South direction from the point of discovery (monument of location), at which the Notice of Location was posted, together with 300 feet on each side of the monument of location and center line of the Claim. The general course of the lode or vein is from the North to the South direction.

The number, location and markings on each corner monument are as follows:

	<u>Location</u>	<u>Markings</u>	<u>Description</u>
<b>No. 1:</b>	Northwest Corner	N.W. Corner PH 93	2" x 2" x 4' wood post
<b>No. 2:</b>	Northeast Corner	N.E. Corner PH 93	2" x 2" x 4' wood post
<b>No. 3:</b>	Southeast Corner	S.E. Corner PH 93	2" x 2" x 4' wood post
<b>No. 4:</b>	Southwest Corner	S.W. Corner PH 93	2" x 2" x 4' wood post


As erected on the ground, each corner monument is marked as described above by scribed metal tags.

The work of location consisted of making a claim map as provided in NRS 517.040. The tie from the claim block to a fixed point is depicted on the location map included with this filing.

Dated: October 28, 2014

Kinross Gold U.S.A., Inc.

By:

  
H. H. Tonking, as Agent for Locator

Recorded at the request of and when recorded return to:  
Kinross Gold U.S.A., Inc.  
Attention: Land Department  
5075 South Syracuse St., 8<sup>th</sup> Floor  
Denver, CO 80237

The undersigned affirms this document contains no personal  
Information of any person

**DOC # 0228509**

11/18/2014 11:12 AM

**Official Record**

Recording requested by  
KINROSS GOLD USA INC

**Eureka County - NV**

**Mike Rebaleati - Recorder**

Fee: \$22.50

Page 1 of 1

RPTT:

Recorded By: LH

Book-- 574 Page-- 0270

**CERTIFICATE OF LOCATION LODE MINING CLAIM**

Kinross Gold U.S.A., Inc. located the PH 94  
Lode Mining Claim in the following quarter sections(s):



<u>1/4</u>	<u>Section</u>	<u>Township</u>	<u>Range</u>	<u>Meridian</u>
<u>NW</u>	<u>3</u>	<u>17 NORTH</u>	<u>51 EAST</u>	<u>MDB&amp;M</u>
<u>  </u>	<u>  </u>	<u>  </u>	<u>  </u>	<u>  </u>
<u>  </u>	<u>  </u>	<u>  </u>	<u>  </u>	<u>  </u>
<u>  </u>	<u>  </u>	<u>  </u>	<u>  </u>	<u>  </u>

In Eureka County, Nevada, on the 5 day of September, 2014.

**RECORDER'S STAMP**

Name and mailing address of locator is: Kinross Gold U.S.A., Inc.  
5075 South Syracuse St., 8<sup>th</sup> Floor  
Denver, CO 80237

The Claim is approximately 1500 feet long and 600 feet wide, such that 30 feet are claimed in a North direction and 1470 feet in a South direction from the point of discovery (monument of location), at which the Notice of Location was posted, together with 300 feet on each side of the monument of location and center line of the Claim. The general course of the lode or vein is from the North to the South direction.

The number, location and markings on each corner monument are as follows:

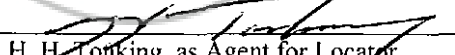
	<u>Location</u>	<u>Markings</u>	<u>Description</u>
<b>No. 1:</b>	Northwest Corner	N.W. Corner PH 94	2" x 2" x 4' wood post
<b>No. 2:</b>	Northeast Corner	N.E. Corner PH 94	2" x 2" x 4' wood post
<b>No. 3:</b>	Southeast Corner	S.E. Corner PH 94	2" x 2" x 4' wood post
<b>No. 4:</b>	Southwest Corner	S.W. Corner PH 94	2" x 2" x 4' wood post

As erected on the ground, each corner monument is marked as described above by scribed metal tags.

The work of location consisted of making a claim map as provided in NRS 517.040. The tie from the claim block to a fixed point is depicted on the location map included with this filing.

Dated: October 28, 2014

Kinross Gold U.S.A., Inc.

By:   
H. H. Tonking, as Agent for Locator

Recorded at the request of and when recorded return to:  
Kinross Gold U.S.A., Inc.  
Attention: Land Department  
5075 South Syracuse St., 8<sup>th</sup> Floor  
Denver, CO 80237

The undersigned affirms this document contains no personal  
Information of any person

### CERTIFICATE OF LOCATION LODE MINING CLAIM

Kinross Gold U.S.A., Inc. located the PH 95  
Lode Mining Claim in the following quarter sections(s):

<u>1/4</u>	<u>Section</u>	<u>Township</u>	<u>Range</u>	<u>Meridian</u>
SW	34	18 NORTH	51 EAST	MDB&M
SE	34	18 NORTH	51 EAST	MDB&M
NW	3	17 NORTH	51 EAST	MDB&M

In Eureka County, Nevada, on the 5 day of September, 2014.

### RECORDER'S STAMP

Name and mailing address of locator is: Kinross Gold U.S.A., Inc.  
5075 South Syracuse St., 8<sup>th</sup> Floor  
Denver, CO 80237

The Claim is approximately 1500 feet long and 600 feet wide, such that 1490 feet are claimed in a North direction and 10 feet in a South direction from the point of discovery (monument of location), at which the Notice of Location was posted, together with 300 feet on each side of the monument of location and center line of the Claim. The general course of the lode or vein is from the North to the South direction.

The number, location and markings on each corner monument are as follows:


	<u>Location</u>	<u>Markings</u>	<u>Description</u>
No. 1:	Northwest Corner	N.W. Corner PH 95	2" x 2" x 4' wood post
No. 2:	Northeast Corner	N.E. Corner PH 95	2" x 2" x 4' wood post
No. 3:	Southeast Corner	S.E. Corner PH 95	2" x 2" x 4' wood post
No. 4:	Southwest Corner	S.W. Corner PH 95	2" x 2" x 4' wood post

As erected on the ground, each corner monument is marked as described above by scribed metal tags.

The work of location consisted of making a claim map as provided in NRS 517.040. The tie from the claim block to a fixed point is depicted on the location map included with this filing.

Dated: October 28, 2014

Kinross Gold U.S.A., Inc.

By:   
H. H. Torking, as Agent for Locator

DOC # 0228510

11/18/2014

11:12 AM

Official Record

Recording requested By  
KINROSS GOLD USA INC

Eureka County - NV

Mike Rebaleati - Recorder

Fee: \$22.50

Page 1 of 1

RPTT:

Recorded By: LH

Book- 574 Page- 0271



0228510

Recorded at the request of and when recorded return to:  
Kinross Gold U.S.A., Inc.  
Attention: Land Department  
5075 South Syracuse St., 8<sup>th</sup> Floor  
Denver, CO 80237

The undersigned affirms this document contains no personal  
Information of any person

**DOC # 0228511**

11/18/2014

11:12 AM

**Official Record**

Recording requested By  
KINROSS GOLD USA INC

Eureka County - NV

Mike Rebaleati - Recorder

Fee: \$22.50

Page 1 of 1

RPTT:

Recorded By: LH

Book- 574 Page- 0272

**CERTIFICATE OF LOCATION LODE MINING CLAIM**

Kinross Gold U.S.A., Inc. located the PH 96  
Lode Mining Claim in the following quarter sections(s):



<u>1/4</u>	<u>Section</u>	<u>Township</u>	<u>Range</u>	<u>Meridian</u>
NW	3	17 NORTH	51 EAST	MDB&M

In Eureka County, Nevada, on the 5 day of September, 2014.

**RECORDER'S STAMP**

Name and mailing address of locator is: Kinross Gold U.S.A., Inc.  
5075 South Syracuse St., 8<sup>th</sup> Floor  
Denver, CO 80237

The Claim is approximately 1500 feet long and 600 feet wide, such that 10 feet are claimed in a North direction and 1490 feet in a South direction from the point of discovery (monument of location), at which the Notice of Location was posted, together with 300 feet on each side of the monument of location and center line of the Claim. The general course of the lode or vein is from the North to the South direction.

The number, location and markings on each corner monument are as follows:


	<u>Location</u>	<u>Markings</u>	<u>Description</u>
No. 1:	Northwest Corner	N.W. Corner PH 96	2" x 2" x 4' wood post
No. 2:	Northeast Corner	N.E. Corner PH 96	2" x 2" x 4' wood post
No. 3:	Southeast Corner	S.E. Corner PH 96	2" x 2" x 4' wood post
No. 4:	Southwest Corner	S.W. Corner PH 96	2" x 2" x 4' wood post

As erected on the ground, each corner monument is marked as described above by scribed metal tags.

The work of location consisted of making a claim map as provided in NRS 517.040. The tie from the claim block to a fixed point is depicted on the location map included with this filing.

Dated: October 28, 2014

Kinross Gold U.S.A., Inc.

By:   
H. H. Tonking, as Agent for Locator



Recorded at the request of and when recorded return to:  
Kinross Gold U.S.A., Inc.  
Attention: Land Department  
5075 South Syracuse St., 8<sup>th</sup> Floor  
Denver, CO 80237

The undersigned affirms this document contains no personal  
Information of any person

**DOC # 0228512**

11/18/2014

11:12 AM

**Official Record**

Recording requested By  
KINROSS GOLD USA INC

Eureka County - NV

Mike Rebaleati - Recorder

Fee: \$22.50

Page 1 of 1

RPTT:

Recorded By: LH

Book- 574 Page- 0273

**CERTIFICATE OF LOCATION LODE MINING CLAIM**

Kinross Gold U.S.A., Inc. located the PH 97  
Lode Mining Claim in the following quarter sections(s):



<u>1/4</u>	<u>Section</u>	<u>Township</u>	<u>Range</u>	<u>Meridian</u>
SE	34	18 NORTH	51 EAST	MDB&M
NE	3	17 NORTH	51 EAST	MDB&M
NW	3	17 NORTH	51 EAST	MDB&M

In Eureka County, Nevada, on the 5 day of September, 2014.

**RECORDER'S STAMP**

Name and mailing address of locator is: Kinross Gold U.S.A., Inc.  
5075 South Syracuse St., 8<sup>th</sup> Floor  
Denver, CO 80237

The Claim is approximately 1500 feet long and 600 feet wide, such that 1490 feet are claimed in a North direction and 10 feet in a South direction from the point of discovery (monument of location), at which the Notice of Location was posted, together with 300 feet on each side of the monument of location and center line of the Claim. The general course of the lode or vein is from the North to the South direction.

The number, location and markings on each corner monument are as follows:


	<u>Location</u>	<u>Markings</u>	<u>Description</u>
No. 1:	Northwest Corner	N.W. Corner PH 97	2" x 2" x 4' wood post
No. 2:	Northeast Corner	N.E. Corner PH 97	2" x 2" x 4' wood post
No. 3:	Southeast Corner	S.E. Corner PH 97	2" x 2" x 4' wood post
No. 4:	Southwest Corner	S.W. Corner PH 97	2" x 2" x 4' wood post

As erected on the ground, each corner monument is marked as described above by scribed metal tags.

The work of location consisted of making a claim map as provided in NRS 517.040. The tie from the claim block to a fixed point is depicted on the location map included with this filing.

Dated: October 28, 2014

Kinross Gold U.S.A., Inc.

By:   
H. H. Tonking, as Agent for Locator

Recorded at the request of and when recorded return to:  
Kinross Gold U.S.A., Inc.  
Attention: Land Department  
5075 South Syracuse St., 8<sup>th</sup> Floor  
Denver, CO 80237

The undersigned affirms this document contains no personal  
Information of any person

**DOC # 0228513**

11/18/2014

11:12 AM

**Official Record**

Recording requested By  
KINROSS GOLD USA INC

Eureka County - NV

Mike Rebaleati - Recorder

Fee: \$22.50

Page 1 of 1

RPTT:

Recorded By: LH

Book- 574 Page- 0274

**CERTIFICATE OF LOCATION LODE MINING CLAIM**

Kinross Gold U.S.A., Inc. located the PH 98  
Lode Mining Claim in the following quarter sections(s):



0228513

<u>1/4</u>	<u>Section</u>	<u>Township</u>	<u>Range</u>	<u>Meridian</u>
NW	3	17 NORTH	51 EAST	MDB&M
NE	3	17 NORTH	51 EAST	MDB&M

In Eureka County, Nevada, on the 5 day of September, 2014.

**RECORDER'S STAMP**

Name and mailing address of locator is: Kinross Gold U.S.A., Inc.  
5075 South Syracuse St., 8<sup>th</sup> Floor  
Denver, CO 80237

The Claim is approximately 1500 feet long and 600 feet wide, such that 10 feet are claimed in a North direction and 1490 feet in a South direction from the point of discovery (monument of location), at which the Notice of Location was posted, together with 300 feet on each side of the monument of location and center line of the Claim. The general course of the lode or vein is from the North to the South direction.

The number, location and markings on each corner monument are as follows:


	<u>Location</u>	<u>Markings</u>	<u>Description</u>
No. 1:	Northwest Corner	N.W. Corner PH 98	2" x 2" x 4' wood post
No. 2:	Northeast Corner	N.E. Corner PH 98	2" x 2" x 4' wood post
No. 3:	Southeast Corner	S.E. Corner PH 98	2" x 2" x 4' wood post
No. 4:	Southwest Corner	S.W. Corner PH 98	2" x 2" x 4' wood post

As erected on the ground, each corner monument is marked as described above by scribed metal tags.

The work of location consisted of making a claim map as provided in NRS 517.040. The tie from the claim block to a fixed point is depicted on the location map included with this filing.

Dated: October 28, 2014

Kinross Gold U.S.A., Inc.

By:   
H. H. Tonking, as Agent for Locator

Recorded at the request of and when recorded return to:  
Kinross Gold U.S.A., Inc.  
Attention: Land Department  
5075 South Syracuse St., 8<sup>th</sup> Floor  
Denver, CO 80237

The undersigned affirms this document contains no personal  
Information of any person

### CERTIFICATE OF LOCATION LODE MINING CLAIM

Kinross Gold U.S.A., Inc. located the PH 99  
Lode Mining Claim in the following quarter sections(s):

<u>1/4</u>	<u>Section</u>	<u>Township</u>	<u>Range</u>	<u>Meridian</u>
SE	34	18 NORTH	51 EAST	MDB&M
NE	3	17 NORTH	51 EAST	MDB&M

In Eureka County, Nevada, on the 5 day of September, 2014.

### RECORDER'S STAMP

Name and mailing address of locator is: Kinross Gold U.S.A., Inc.  
5075 South Syracuse St., 8<sup>th</sup> Floor  
Denver, CO 80237

The Claim is approximately 1500 feet long and 600 feet wide, such that 1490 feet are claimed in a North direction and 10 feet in a South direction from the point of discovery (monument of location), at which the Notice of Location was posted, together with 300 feet on each side of the monument of location and center line of the Claim. The general course of the lode or vein is from the North to the South direction.

The number, location and markings on each corner monument are as follows:

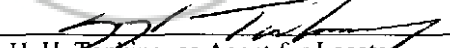
	<u>Location</u>	<u>Markings</u>	<u>Description</u>
No. 1:	Northwest Corner	N.W. Corner PH 99	2" x 2" x 4' wood post
No. 2:	Northeast Corner	N.E. Corner PH 99	2" x 2" x 4' wood post
No. 3:	Southeast Corner	S.E. Corner PH 99	2" x 2" x 4' wood post
No. 4:	Southwest Corner	S.W. Corner PH 99	2" x 2" x 4' wood post

As erected on the ground, each corner monument is marked as described above by scribed metal tags.

The work of location consisted of making a claim map as provided in NRS 517.040. The tie from the claim block to a fixed point is depicted on the location map included with this filing.

Dated: October 28, 2014

Kinross Gold U.S.A., Inc.

By:   
H. H. Tonking, as Agent for Locator

**DOC # 0228514**

11/18/2014

11:12 AM

**Official Record**

Recording requested By  
KINROSS GOLD USA INC

Eureka County - NV

Mike Rebaleati - Recorder

Fee: \$22.50

Page 1 of 1

RPIT:

Recorded By: LH

Book- 574 Page- 0275



Recorded at the request of and when recorded return to:  
Kinross Gold U.S.A., Inc.  
Attention: Land Department  
5075 South Syracuse St., 8<sup>th</sup> Floor  
Denver, CO 80237

The undersigned affirms this document contains no personal  
Information of any person

**DOC # 0228515**

11/18/2014

11:12 AM

**Official Record**

Recording requested By  
KINROSS GOLD USA INC

Eureka County - NV

Mike Rebaleati - Recorder

Fee: \$22.50

Page 1 of 1

RPTT:

Recorded By: LH

Book- 574 Page- 0276

**CERTIFICATE OF LOCATION LODE MINING CLAIM**

Kinross Gold U.S.A., Inc. located the PH 100  
Lode Mining Claim in the following quarter sections(s):



0228515

<u>1/4</u>	<u>Section</u>	<u>Township</u>	<u>Range</u>	<u>Meridian</u>
NE	3	17 NORTH	51 EAST	MDB&M

In Eureka County, Nevada, on the 5 day of September, 2014.

**RECORDER'S STAMP**

Name and mailing address of locator is: Kinross Gold U.S.A., Inc.  
5075 South Syracuse St., 8<sup>th</sup> Floor  
Denver, CO 80237

The Claim is approximately 1500 feet long and 600 feet wide, such that 10 feet are claimed in a North direction and 1490 feet in a South direction from the point of discovery (monument of location), at which the Notice of Location was posted, together with 300 feet on each side of the monument of location and center line of the Claim. The general course of the lode or vein is from the North to the South direction.

The number, location and markings on each corner monument are as follows:

<u>Location</u>	<u>Markings</u>	<u>Description</u>
No. 1: Northwest Corner	N.W. Corner PH 100	2" x 2" x 4' wood post
No. 2: Northeast Corner	N.E. Corner PH 100	2" x 2" x 4' wood post
No. 3: Southeast Corner	S.E. Corner PH 100	2" x 2" x 4' wood post
No. 4: Southwest Corner	S.W. Corner PH 100	2" x 2" x 4' wood post

As erected on the ground, each corner monument is marked as described above by scribed metal tags.

The work of location consisted of making a claim map as provided in NRS 517.040. The tie from the claim block to a fixed point is depicted on the location map included with this filing.

Dated: October 28, 2014

Kinross Gold U.S.A., Inc.

By:

H. H. FonKing, as Agent for Locator

Recorded at the request of and when recorded return to:  
Kinross Gold U.S.A., Inc.  
Attention: Land Department  
5075 South Syracuse St., 8<sup>th</sup> Floor  
Denver, CO 80237

The undersigned affirms this document contains no personal  
Information of any person

**DOC # 0228516**

11/18/2014

11:12 AM

**Official Record**

Recording requested By  
KINROSS GOLD USA INC

**Eureka County - NV**

**Mike Rebaleati - Recorder**

Fee: \$22.50

Page 1 of 1

RPTT:

Recorded By: LH

Book- 574 Page- 0277

**CERTIFICATE OF LOCATION LODE MINING CLAIM**

Kinross Gold U.S.A., Inc. located the PH 105  
Lode Mining Claim in the following quarter sections(s):



<u>1/4</u>	<u>Section</u>	<u>Township</u>	<u>Range</u>	<u>Meridian</u>
NW	5	17 NORTH	51 EAST	MDB&M
SW	5	17 NORTH	51 EAST	MDB&M

In Eureka County, Nevada, on the 5 day of September, 2014.

**RECORDER'S STAMP**

Name and mailing address of locator is: Kinross Gold U.S.A., Inc.  
5075 South Syracuse St., 8<sup>th</sup> Floor  
Denver, CO 80237

The Claim is approximately 1500 feet long and 600 feet wide, such that 1490 feet are claimed in a North direction and 10 feet in a South direction from the point of discovery (monument of location), at which the Notice of Location was posted, together with 300 feet on each side of the monument of location and center line of the Claim. The general course of the lode or vein is from the North to the South direction.

The number, location and markings on each corner monument are as follows:

	<u>Location</u>	<u>Markings</u>	<u>Description</u>
No. 1:	Northwest Corner	N.W. Corner PH 105	2" x 2" x 4' wood post
No. 2:	Northeast Corner	N.E. Corner PH 105	2" x 2" x 4' wood post
No. 3:	Southeast Corner	S.E. Corner PH 105	2" x 2" x 4' wood post
No. 4:	Southwest Corner	S.W. Corner PH 105	2" x 2" x 4' wood post

As erected on the ground, each corner monument is marked as described above by scribed metal tags.

The work of location consisted of making a claim map as provided in NRS 517.040. The tie from the claim block to a fixed point is depicted on the location map included with this filing.

Dated: October 28, 2014

Kinross Gold U.S.A., Inc.

By: [Signature]  
H.H. Tonking, as Agent for Locator

Recorded at the request of and when recorded return to:  
Kinross Gold U.S.A., Inc.  
Attention: Land Department  
5075 South Syracuse St., 8<sup>th</sup> Floor  
Denver, CO 80237

The undersigned affirms this document contains no personal  
Information of any person

**DOC # 0228517**

11/18/2014

11:12 AM

**Official Record**

Recording requested By  
KINROSS GOLD USA INC

**Eureka County - NV**

**Mike Rebaleati - Recorder**

Fee: \$22.50

Page 1 of 1

RPTT:

Recorded By: LH

Book- 574 Page- 0278

**CERTIFICATE OF LOCATION LODE MINING CLAIM**

Kinross Gold U.S.A., Inc. located the PH 106  
Lode Mining Claim in the following quarter sections(s):



<u>1/4</u>	<u>Section</u>	<u>Township</u>	<u>Range</u>	<u>Meridian</u>
<u>SW</u>	<u>5</u>	<u>17 NORTH</u>	<u>51 EAST</u>	<u>MDB&amp;M</u>

In Eureka County, Nevada, on the 5 day of September, 2014.

**RECORDER'S STAMP**

Name and mailing address of locator is: Kinross Gold U.S.A., Inc.  
5075 South Syracuse St., 8<sup>th</sup> Floor  
Denver, CO 80237

The Claim is approximately 1500 feet long and 600 feet wide, such that 10 feet are claimed in a North direction and 1490 feet in a South direction from the point of discovery (monument of location), at which the Notice of Location was posted, together with 300 feet on each side of the monument of location and center line of the Claim. The general course of the lode or vein is from the North to the South direction.

The number, location and markings on each corner monument are as follows:

<u>Location</u>	<u>Markings</u>	<u>Description</u>
<b>No. 1:</b> Northwest Corner	N.W. Corner PH 106	2" x 2" x 4' wood post
<b>No. 2:</b> Northeast Corner	N.E. Corner PH 106	2" x 2" x 4' wood post
<b>No. 3:</b> Southeast Corner	S.E. Corner PH 106	2" x 2" x 4' wood post
<b>No. 4:</b> Southwest Corner	S.W. Corner PH 106	2" x 2" x 4' wood post

As erected on the ground, each corner monument is marked as described above by scribed metal tags.

The work of location consisted of making a claim map as provided in NRS 517.040. The tie from the claim block to a fixed point is depicted on the location map included with this filing.

Dated: October 28, 2014

Kinross Gold U.S.A., Inc.

By: H. H. Tonking  
H. H. Tonking, as Agent for Locator

Recorded at the request of and when recorded return to:  
Kinross Gold U.S.A., Inc.  
Attention: Land Department  
5075 South Syracuse St., 8<sup>th</sup> Floor  
Denver, CO 80237

The undersigned affirms this document contains no personal  
Information of any person

**DOC # 0228518**

11/18/2014 11:12 AM  
**Official Record**  
Recording requested By  
KINROSS GOLD USA INC

**Eureka County - NV**  
**Mike Rebaleati - Recorder**  
Fee: \$22.50 Page 1 of 1  
RPTT: Recorded By: LH  
Book- 574 Page- 0279

**CERTIFICATE OF LOCATION LODE MINING CLAIM**

Kinross Gold U.S.A., Inc. located the PH 107  
Lode Mining Claim in the following quarter sections(s):



<u>1/4</u>	<u>Section</u>	<u>Township</u>	<u>Range</u>	<u>Meridian</u>
NW	5	17 NORTH	51 EAST	MDB&M
SW	5	17 NORTH	51 EAST	MDB&M

In Eureka County, Nevada, on the 5 day of September, 2014.

**RECORDER'S STAMP**

Name and mailing address of locator is: Kinross Gold U.S.A., Inc.  
5075 South Syracuse St., 8<sup>th</sup> Floor  
Denver, CO 80237

The Claim is approximately 1500 feet long and 600 feet wide, such that 1490 feet are claimed in a North direction and 10 feet in a South direction from the point of discovery (monument of location), at which the Notice of Location was posted, together with 300 feet on each side of the monument of location and center line of the Claim. The general course of the lode or vein is from the North to the South direction.

The number, location and markings on each corner monument are as follows:


	<u>Location</u>	<u>Markings</u>	<u>Description</u>
No. 1:	Northwest Corner	N.W. Corner PH 107	2" x 2" x 4" wood post
No. 2:	Northeast Corner	N.E. Corner PH 107	2" x 2" x 4" wood post
No. 3:	Southeast Corner	S.E. Corner PH 107	2" x 2" x 4" wood post
No. 4:	Southwest Corner	S.W. Corner PH 107	2" x 2" x 4" wood post

As erected on the ground, each corner monument is marked as described above by scribed metal tags.

The work of location consisted of making a claim map as provided in NRS 517.040. The tie from the claim block to a fixed point is depicted on the location map included with this filing.

Dated: October 28, 2014.

Kinross Gold U.S.A., Inc.

By:   
H. H. Tonking, as Agent for Locator

Recorded at the request of and when recorded return to:  
Kinross Gold U.S.A., Inc.  
Attention: Land Department  
5075 South Syracuse St., 8<sup>th</sup> Floor  
Denver, CO 80237

The undersigned affirms this document contains no personal  
Information of any person

**DOC # 0228519**

11/18/2014

11:12 AM

**Official Record**

Recording requested By  
KINROSS GOLD USA INC

**Eureka County - NV**

**Mike Rebaleati - Recorder**

Fee: \$22.50

Page 1 of 1

RPTT:

Recorded By: LH

Book- 574 Page- 0280

**CERTIFICATE OF LOCATION LODE MINING CLAIM**

Kinross Gold U.S.A., Inc. located the PH 108  
Lode Mining Claim in the following quarter sections(s):



0228519

<u>1/4</u>	<u>Section</u>	<u>Township</u>	<u>Range</u>	<u>Meridian</u>
<u>SW</u>	<u>5</u>	<u>17 NORTH</u>	<u>51 EAST</u>	<u>MDB&amp;M</u>

In Eureka County, Nevada, on the 5 day of September, 2014.

**RECORDER'S STAMP**

Name and mailing address of locator is: Kinross Gold U.S.A., Inc.  
5075 South Syracuse St., 8<sup>th</sup> Floor  
Denver, CO 80237

The Claim is approximately 1500 feet long and 600 feet wide, such that 10 feet are claimed in a North direction and 1490 feet in a South direction from the point of discovery (monument of location), at which the Notice of Location was posted, together with 300 feet on each side of the monument of location and center line of the Claim. The general course of the lode or vein is from the North to the South direction.

The number, location and markings on each corner monument are as follows:

	<u>Location</u>	<u>Markings</u>	<u>Description</u>
No. 1:	Northwest Corner	N.W. Corner PH 108	2" x 2" x 4' wood post
No. 2:	Northeast Corner	N.E. Corner PH 108	2" x 2" x 4' wood post
No. 3:	Southeast Corner	S.E. Corner PH 108	2" x 2" x 4' wood post
No. 4:	Southwest Corner	S.W. Corner PH 108	2" x 2" x 4' wood post

As erected on the ground, each corner monument is marked as described above by scribed metal tags.

The work of location consisted of making a claim map as provided in NRS 517.040. The tie from the claim block to a fixed point is depicted on the location map included with this filing.

Dated: October 28, 2014

Kinross Gold U.S.A., Inc.

By: H. H. Tonking  
H. H. Tonking, as Agent for Locator



Recorded at the request of and when recorded return to:  
Kinross Gold U.S.A., Inc.  
Attention: Land Department  
5075 South Syracuse St., 8<sup>th</sup> Floor  
Denver, CO 80237

The undersigned affirms this document contains no personal  
Information of any person

**DOC # 0228520**

11/18/2014

11:12 AM

**Official Record**

Recording requested By  
KINROSS GOLD USA INC

**Eureka County - NV**

**Mike Rebaleati - Recorder**

Fee: \$22.50

Page 1 of 1

RPTT:

Recorded By: LH

Book- 574 Page- 0281

**CERTIFICATE OF LOCATION LODE MINING CLAIM**

Kinross Gold U.S.A., Inc. located the PH 109  
Lode Mining Claim in the following quarter sections(s):



<u>1/4</u>	<u>Section</u>	<u>Township</u>	<u>Range</u>	<u>Meridian</u>
NW	5	17 NORTH	51 EAST	MDB&M
SW	5	17 NORTH	51 EAST	MDB&M

In Eureka County, Nevada, on the 5 day of September, 2014.

**RECORDER'S STAMP**

Name and mailing address of locator is: Kinross Gold U.S.A., Inc.  
5075 South Syracuse St., 8<sup>th</sup> Floor  
Denver, CO 80237

The Claim is approximately 1500 feet long and 600 feet wide, such that 1490 feet are claimed in a North direction and 10 feet in a South direction from the point of discovery (monument of location), at which the Notice of Location was posted, together with 300 feet on each side of the monument of location and center line of the Claim. The general course of the lode or vein is from the North to the South direction.

The number, location and markings on each corner monument are as follows:


	<u>Location</u>	<u>Markings</u>	<u>Description</u>
No. 1:	Northwest Corner	N.W. Corner PH 109	2" x 2" x 4' wood post
No. 2:	Northeast Corner	N.E. Corner PH 109	2" x 2" x 4' wood post
No. 3:	Southeast Corner	S.E. Corner PH 109	2" x 2" x 4' wood post
No. 4:	Southwest Corner	S.W. Corner PH 109	2" x 2" x 4' wood post

As erected on the ground, each corner monument is marked as described above by scribed metal tags.

The work of location consisted of making a claim map as provided in NRS 517.040: The tie from the claim block to a fixed point is depicted on the location map included with this filing.

Dated: October 28, 2014

Kinross Gold U.S.A., Inc.

By:   
H. H. Tonking, as Agent for Locator

Recorded at the request of and when recorded return to:  
Kinross Gold U.S.A., Inc.  
Attention: Land Department  
5075 South Syracuse St., 8<sup>th</sup> Floor  
Denver, CO 80237

The undersigned affirms this document contains no personal  
Information of any person

### CERTIFICATE OF LOCATION LODE MINING CLAIM

Kinross Gold U.S.A., Inc. located the PH 110  
Lode Mining Claim in the following quarter sections(s):

<u>1/4</u>	<u>Section</u>	<u>Township</u>	<u>Range</u>	<u>Meridian</u>
<u>SW</u>	<u>5</u>	<u>17 NORTH</u>	<u>51 EAST</u>	<u>MDB&amp;M</u>
<u>      </u>	<u>      </u>	<u>      </u>	<u>      </u>	<u>      </u>
<u>      </u>	<u>      </u>	<u>      </u>	<u>      </u>	<u>      </u>
<u>      </u>	<u>      </u>	<u>      </u>	<u>      </u>	<u>      </u>

In Eureka County, Nevada, on the 5 day of September, 2014.

**DOC # 0228521**

11/18/2014

11:12 AM

**Official Record**

Recording requested By  
KINROSS GOLD USA INC

**Eureka County - NV**

**Mike Rebaleati - Recorder**

Fee: \$22.50

Page 1 of 1

RPTT:

Recorded By: LH

Book- 574 Page- 0282



**RECORDER'S STAMP**

Name and mailing address of locator is: Kinross Gold U.S.A., Inc.  
5075 South Syracuse St., 8<sup>th</sup> Floor  
Denver, CO 80237

The Claim is approximately 1500 feet long and 600 feet wide, such that 10 feet are claimed in a North direction and 1490 feet in a South direction from the point of discovery (monument of location), at which the Notice of Location was posted, together with 300 feet on each side of the monument of location and center line of the Claim. The general course of the lode or vein is from the North to the South direction.

The number, location and markings on each corner monument are as follows:


	<u>Location</u>	<u>Markings</u>	<u>Description</u>
No. 1:	Northwest Corner	N.W. Corner PH 110	2" x 2" x 4' wood post
No. 2:	Northeast Corner	N.E. Corner PH 110	2" x 2" x 4' wood post
No. 3:	Southeast Corner	S.E. Corner PH 110	2" x 2" x 4' wood post
No. 4:	Southwest Corner	S.W. Corner PH 110	2" x 2" x 4' wood post

As erected on the ground, each corner monument is marked as described above by scribed metal tags.

The work of location consisted of making a claim map as provided in NRS 517.040. The tie from the claim block to a fixed point is depicted on the location map included with this filing.

Dated: October 28, 2014

Kinross Gold U.S.A., Inc.

By:   
H. H. Tonking, as Agent for Locator

Recorded at the request of and when recorded return to:  
Kinross Gold U.S.A., Inc.  
Attention: Land Department  
5075 South Syracuse St., 8<sup>th</sup> Floor  
Denver, CO 80237

The undersigned affirms this document contains no personal  
Information of any person

### CERTIFICATE OF LOCATION LODE MINING CLAIM

Kinross Gold U.S.A., Inc. located the PH 111  
Lode Mining Claim in the following quarter sections(s):

<u>1/4</u>	<u>Section</u>	<u>Township</u>	<u>Range</u>	<u>Meridian</u>
NW	5	17 NORTH	51 EAST	MDB&M
SW	5	17 NORTH	51 EAST	MDB&M
SE	5	17 NORTH	51 EAST	MDB&M
NE	5	17 NORTH	51 EAST	MDB&M

In Eureka County, Nevada, on the 5 day of September, 2014.

### RECORDER'S STAMP

Name and mailing address of locator is: Kinross Gold U.S.A., Inc.  
5075 South Syracuse St., 8<sup>th</sup> Floor  
Denver, CO 80237

The Claim is approximately 1500 feet long and 600 feet wide, such that 1490 feet are claimed in a North direction and 10 feet in a South direction from the point of discovery (monument of location), at which the Notice of Location was posted, together with 300 feet on each side of the monument of location and center line of the Claim. The general course of the lode or vein is from the North to the South direction.

The number, location and markings on each corner monument are as follows:

	<u>Location</u>	<u>Markings</u>	<u>Description</u>
No. 1:	Northwest Corner	N.W. Corner PH 111	2" x 2" x 4' wood post
No. 2:	Northeast Corner	N.E. Corner PH 111	2" x 2" x 4' wood post
No. 3:	Southeast Corner	S.E. Corner PH 111	2" x 2" x 4' wood post
No. 4:	Southwest Corner	S.W. Corner PH 111	2" x 2" x 4' wood post

As erected on the ground, each corner monument is marked as described above by scribed metal tags.

The work of location consisted of making a claim map as provided in NRS 517.040. The tie from the claim block to a fixed point is depicted on the location map included with this filing.

Dated: October 28, 2014

Kinross Gold U.S.A., Inc.

By: H. H. Tonking  
H. H. Tonking, as Agent for Locator

DOC # 0228522

11/18/2014

11:12 AM

Official Record

Recording requested by  
KINROSS GOLD USA INC

Eureka County - NV

Mike Rebaleati - Recorder

Fee: \$22.50

Page 1 of 1

RPTT:

Recorded By: LH

Book- 574 Page- 0283



0228522

Recorded at the request of and when recorded return to:  
Kinross Gold U.S.A., Inc.  
Attention: Land Department  
5075 South Syracuse St., 8<sup>th</sup> Floor  
Denver, CO 80237

The undersigned affirms this document contains no personal  
Information of any person

**DOC # 0228523**

11/18/2014

11:12 AM

**Official Record**

Recording requested By  
KINROSS GOLD USA INC

Eureka County - NV

Mike Rebaleati - Recorder

Fee: \$22.50

Page 1 of 1

RPTT:

Recorded By: LH

Book- 574 Page- 0284

**CERTIFICATE OF LOCATION LODE MINING CLAIM**

Kinross Gold U.S.A., Inc. located the PH 112  
Lode Mining Claim in the following quarter sections(s):



0228523

<u>1/4</u>	<u>Section</u>	<u>Township</u>	<u>Range</u>	<u>Meridian</u>
SE	5	17 NORTH	51 EAST	MDB&M
SW	5	17 NORTH	51 EAST	MDB&M

In Eureka County, Nevada, on the 5 day of September, 2014.

**RECORDER'S STAMP**

Name and mailing address of locator is: Kinross Gold U.S.A., Inc.  
5075 South Syracuse St., 8<sup>th</sup> Floor  
Denver, CO 80237

The Claim is approximately 1500 feet long and 600 feet wide, such that 10 feet are claimed in a North direction and 1490 feet in a South direction from the point of discovery (monument of location), at which the Notice of Location was posted, together with 300 feet on each side of the monument of location and center line of the Claim. The general course of the lode or vein is from the North to the South direction.

The number, location and markings on each corner monument are as follows:

	<u>Location</u>	<u>Markings</u>	<u>Description</u>
No. 1:	Northwest Corner	N.W. Corner PH 112	2" x 2" x 4" wood post
No. 2:	Northeast Corner	N.E. Corner PH 112	2" x 2" x 4" wood post
No. 3:	Southeast Corner	S.E. Corner PH 112	2" x 2" x 4" wood post
No. 4:	Southwest Corner	S.W. Corner PH 112	2" x 2" x 4" wood post

As erected on the ground, each corner monument is marked as described above by scribed metal tags.

The work of location consisted of making a claim map as provided in NRS 517.040. The tie from the claim block to a fixed point is depicted on the location map included with this filing.

Dated: October 28, 2014

Kinross Gold U.S.A., Inc.

By: H. H. Tonking  
H. H. Tonking, as Agent for Locator

Recorded at the request of and when recorded return to:  
Kinross Gold U.S.A., Inc.  
Attention: Land Department  
5075 South Syracuse St., 8<sup>th</sup> Floor  
Denver, CO 80237

The undersigned affirms this document contains no personal  
Information of any person

### CERTIFICATE OF LOCATION LODE MINING CLAIM

Kinross Gold U.S.A., Inc. located the PH 113  
Lode Mining Claim in the following quarter sections(s):

<u>1/4</u>	<u>Section</u>	<u>Township</u>	<u>Range</u>	<u>Meridian</u>
SE	5	17 NORTH	51 EAST	MDB&M
NE	5	17 NORTH	51 EAST	MDB&M

In Eureka County, Nevada, on the 5 day of September, 2014.

RECORDER'S STAMP

Name and mailing address of locator is: Kinross Gold U.S.A., Inc.  
5075 South Syracuse St., 8<sup>th</sup> Floor  
Denver, CO 80237

The Claim is approximately 1500 feet long and 600 feet wide, such that 1490 feet are claimed in a North direction and 10 feet in a South direction from the point of discovery (monument of location), at which the Notice of Location was posted, together with 300 feet on each side of the monument of location and center line of the Claim. The general course of the lode or vein is from the North to the South direction.

The number, location and markings on each corner monument are as follows:

	<u>Location</u>	<u>Markings</u>	<u>Description</u>
No. 1:	Northwest Corner	N.W. Corner PH 113	2" x 2" x 4' wood post
No. 2:	Northeast Corner	N.E. Corner PH 113	2" x 2" x 4' wood post
No. 3:	Southeast Corner	S.E. Corner PH 113	2" x 2" x 4' wood post
No. 4:	Southwest Corner	S.W. Corner PH 113	2" x 2" x 4' wood post

As erected on the ground, each corner monument is marked as described above by scribed metal tags.

The work of location consisted of making a claim map as provided in NRS 517.040. The tie from the claim block to a fixed point is depicted on the location map included with this filing.

Dated: October 28, 2014

Kinross Gold U.S.A., Inc.

By: H. H. Tonking  
H. H. Tonking, as Agent for Locator

DOC # 0228524

11/18/2014

11:12 AM

Official Record

Recording requested by  
KINROSS GOLD USA INC

Eureka County - NV

Mike Rebaleati - Recorder

Fee: \$22.50

Page 1 of 1

RPTT:

Recorded By: LH

Book- 574 Page- 0285



0228524

Recorded at the request of and when recorded return to:  
Kinross Gold U.S.A., Inc.  
Attention: Land Department  
5075 South Syracuse St., 8<sup>th</sup> Floor  
Denver, CO 80237

The undersigned affirms this document contains no personal  
Information of any person

### CERTIFICATE OF LOCATION LODE MINING CLAIM

Kinross Gold U.S.A., Inc. located the PH 114  
Lode Mining Claim in the following quarter sections(s):

<u>1/4</u>	<u>Section</u>	<u>Township</u>	<u>Range</u>	<u>Meridian</u>
<u>SE</u>	<u>5</u>	<u>17 NORTH</u>	<u>51 EAST</u>	<u>MDB&amp;M</u>
<u>      </u>	<u>      </u>	<u>      </u>	<u>      </u>	<u>      </u>
<u>      </u>	<u>      </u>	<u>      </u>	<u>      </u>	<u>      </u>
<u>      </u>	<u>      </u>	<u>      </u>	<u>      </u>	<u>      </u>

In Eureka County, Nevada, on the 5 day of September, 2014.

**RECORDER'S STAMP**

Name and mailing address of locator is: Kinross Gold U.S.A., Inc.  
5075 South Syracuse St., 8<sup>th</sup> Floor  
Denver, CO 80237

The Claim is approximately 1500 feet long and 600 feet wide, such that 10 feet are claimed in a North direction and 1490 feet in a South direction from the point of discovery (monument of location), at which the Notice of Location was posted, together with 300 feet on each side of the monument of location and center line of the Claim. The general course of the lode or vein is from the North to the South direction.

The number, location and markings on each corner monument are as follows:

	<u>Location</u>	<u>Markings</u>	<u>Description</u>
No. 1:	Northwest Corner	N.W. Corner PH 114	2" x 2" x 4' wood post
No. 2:	Northeast Corner	N.E. Corner PH 114	2" x 2" x 4' wood post
No. 3:	Southeast Corner	S.E. Corner PH 114	2" x 2" x 4' wood post
No. 4:	Southwest Corner	S.W. Corner PH 114	2" x 2" x 4' wood post

As erected on the ground, each corner monument is marked as described above by scribed metal tags.

The work of location consisted of making a claim map as provided in NRS 517.040. The tie from the claim block to a fixed point is depicted on the location map included with this filing.

Dated: October 28, 2014

Kinross Gold U.S.A., Inc.

By: H. H. Tonking  
H. H. Tonking, as Agent for Locator

**DOC # 0228525**

11/18/2014 11:12 AM  
**Official Record**  
Recording requested By  
KINROSS GOLD USA INC

Eureka County - NV  
Mike Rebaleati - Recorder  
Fee: \$22.50 Page 1 of 1  
RPTT: Recorded By: LH  
Book- 574 Page- 0286



Recorded at the request of and when recorded return to:  
Kinross Gold U.S.A., Inc.  
Attention: Land Department  
5075 South Syracuse St., 8<sup>th</sup> Floor  
Denver, CO 80237

The undersigned affirms this document contains no personal  
Information of any person

**DOC # 0228526**

11/18/2014 11:12 AM  
**Official Record**  
Recording requested By  
KINROSS GOLD USA INC

Eureka County - NV  
Mike Rebaleati - Recorder

Fee: \$22.50 Page 1 of 1  
RPTT: Recorded By: LH  
Book- 574 Page- 0287

**CERTIFICATE OF LOCATION LODE MINING CLAIM**

Kinross Gold U.S.A., Inc. located the PH 115  
Lode Mining Claim in the following quarter sections(s):

<u>1/4</u>	<u>Section</u>	<u>Township</u>	<u>Range</u>	<u>Meridian</u>
NE	5	17 NORTH	51 EAST	MDB&M
SE	5	17 NORTH	51 EAST	MDB&M

In Eureka County, Nevada, on the 5 day of September, 2014.

**RECORDER'S STAMP**

Name and mailing address of locator is: Kinross Gold U.S.A., Inc.  
5075 South Syracuse St., 8<sup>th</sup> Floor  
Denver, CO 80237

The Claim is approximately 1500 feet long and 600 feet wide, such that 1490 feet are claimed in a North direction and 10 feet in a South direction from the point of discovery (monument of location), at which the Notice of Location was posted, together with 300 feet on each side of the monument of location and center line of the Claim. The general course of the lode or vein is from the North to the South direction.

The number, location and markings on each corner monument are as follows:

	<u>Location</u>	<u>Markings</u>	<u>Description</u>
No. 1:	Northwest Corner	N.W. Corner PH 115	2" x 2" x 4' wood post
No. 2:	Northeast Corner	N.E. Corner PH 115	2" x 2" x 4' wood post
No. 3:	Southeast Corner	S.E. Corner PH 115	2" x 2" x 4' wood post
No. 4:	Southwest Corner	S.W. Corner PH 115	2" x 2" x 4' wood post

As erected on the ground, each corner monument is marked as described above by scribed metal tags.

The work of location consisted of making a claim map as provided in NRS 517.040. The tie from the claim block to a fixed point is depicted on the location map included with this filing.

Dated: October 28, 2014

Kinross Gold U.S.A., Inc.

By: H. H. Tonking  
H. H. Tonking, as Agent for Locator

Recorded at the request of and when recorded return to:  
Kinross Gold U.S.A., Inc.  
Attention: Land Department  
5075 South Syracuse St., 8<sup>th</sup> Floor  
Denver, CO 80237

The undersigned affirms this document contains no personal  
Information of any person

**DOC # 0228527**

11/18/2014

11:12 AM

**Official Record**

Recording requested By  
KINROSS GOLD USA INC

**Eureka County - NV**

**Mike Rebaleati - Recorder**

Fee: \$22.50

Page 1 of 1


RPTT:

Recorded By: LH

Book- 574 Page- 0288

**CERTIFICATE OF LOCATION LODE MINING CLAIM**

Kinross Gold U.S.A., Inc. located the PH 116  
Lode Mining Claim in the following quarter sections(s):



<u>1/4</u>	<u>Section</u>	<u>Township</u>	<u>Range</u>	<u>Meridian</u>
SE	5	17 NORTH	51 EAST	MDB&M

In Eureka County, Nevada, on the 5 day of September, 2014.

**RECORDER'S STAMP**

Name and mailing address of locator is: Kinross Gold U.S.A., Inc.  
5075 South Syracuse St., 8<sup>th</sup> Floor  
Denver, CO 80237

The Claim is approximately 1500 feet long and 600 feet wide, such that 10 feet are claimed in a North direction and 1490 feet in a South direction from the point of discovery (monument of location), at which the Notice of Location was posted, together with 300 feet on each side of the monument of location and center line of the Claim. The general course of the lode or vein is from the North to the South direction.

The number, location and markings on each corner monument are as follows:

	<u>Location</u>	<u>Markings</u>	<u>Description</u>
No. 1:	Northwest Corner	N.W. Corner PH 116	2" x 2" x 4' wood post
No. 2:	Northeast Corner	N.E. Corner PH 116	2" x 2" x 4' wood post
No. 3:	Southeast Corner	S.E. Corner PH 116	2" x 2" x 4' wood post
No. 4:	Southwest Corner	S.W. Corner PH 116	2" x 2" x 4' wood post

As erected on the ground, each corner monument is marked as described above by scribed metal tags.

The work of location consisted of making a claim map as provided in NRS 517.040. The tie from the claim block to a fixed point is depicted on the location map included with this filing.

Dated: October 28, 2014

Kinross Gold U.S.A., Inc.

By: H. H. Tonking  
H. H. Tonking, as Agent for Locator



Recorded at the request of and when recorded return to:  
Kinross Gold U.S.A., Inc.  
Attention: Land Department  
5075 South Syracuse St., 8<sup>th</sup> Floor  
Denver, CO 80237

The undersigned affirms this document contains no personal  
Information of any person

**DOC # 0228528**

11/18/2014

11:12 AM

**Official Record**

Recording requested By  
KINROSS GOLD USA INC

**Eureka County - NV**

**Mike Rebaleati - Recorder**

Fee: \$22.50

Page 1 of 1

RPTT:

Recorded By: LH

Book- 574 Page- 0289

**CERTIFICATE OF LOCATION LODE MINING CLAIM**

Kinross Gold U.S.A., Inc. located the PH 117  
Lode Mining Claim in the following quarter sections(s):



<u>1/4</u>	<u>Section</u>	<u>Township</u>	<u>Range</u>	<u>Meridian</u>
NE	5	17 NORTH	51 EAST	MDB&M
SE	5	17 NORTH	51 EAST	MDB&M

In Eureka County, Nevada, on the 5 day of September, 2014.

**RECORDER'S STAMP**

Name and mailing address of locator is: Kinross Gold U.S.A., Inc.  
5075 South Syracuse St., 8<sup>th</sup> Floor  
Denver, CO 80237

The Claim is approximately 1500 feet long and 600 feet wide, such that 1490 feet are claimed in a North direction and 10 feet in a South direction from the point of discovery (monument of location), at which the Notice of Location was posted, together with 300 feet on each side of the monument of location and center line of the Claim. The general course of the lode or vein is from the North to the South direction.

The number, location and markings on each corner monument are as follows:

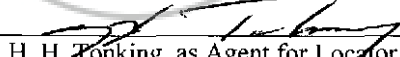
	<u>Location</u>	<u>Markings</u>	<u>Description</u>
No. 1:	Northwest Corner	N.W. Corner PH 117	2" x 2" x 4' wood post
No. 2:	Northeast Corner	N.E. Corner PH 117	2" x 2" x 4' wood post
No. 3:	Southeast Corner	S.E. Corner PH 117	2" x 2" x 4' wood post
No. 4:	Southwest Corner	S.W. Corner PH 117	2" x 2" x 4' wood post

As erected on the ground, each corner monument is marked as described above by scribed metal tags.

The work of location consisted of making a claim map as provided in NRS 517.040. The tie from the claim block to a fixed point is depicted on the location map included with this filing.

Dated: October 28, 2014

Kinross Gold U.S.A., Inc.

By:   
H. H. Tonking, as Agent for Locator

Recorded at the request of and when recorded return to:  
Kinross Gold U.S.A., Inc.  
Attention: Land Department  
5075 South Syracuse St., 8<sup>th</sup> Floor  
Denver, CO 80237

The undersigned affirms this document contains no personal  
Information of any person

**DOC # 0228529**

11/18/2014

11:12 AM

**Official Record**

Recording requested By  
KINROSS GOLD USA INC

Eureka County - NV  
Mike Rebaleati - Recorder

Fee: \$22.50

Page 1 of 1

RPTT:

Recorded By: LH

Book- 574 Page- 0290

**CERTIFICATE OF LOCATION LODE MINING CLAIM**

Kinross Gold U.S.A., Inc. located the PH 118  
Lode Mining Claim in the following quarter sections(s):



<u>1/4</u>	<u>Section</u>	<u>Township</u>	<u>Range</u>	<u>Meridian</u>
SE	5	17 NORTH	51 EAST	MDB&M

In Eureka County, Nevada, on the 5 day of September, 2014.

**RECORDER'S STAMP**

Name and mailing address of locator is: Kinross Gold U.S.A., Inc.  
5075 South Syracuse St., 8<sup>th</sup> Floor  
Denver, CO 80237

The Claim is approximately 1500 feet long and 600 feet wide, such that 10 feet are claimed in a North direction and 1490 feet in a South direction from the point of discovery (monument of location), at which the Notice of Location was posted, together with 300 feet on each side of the monument of location and center line of the Claim. The general course of the lode or vein is from the North to the South direction.

The number, location and markings on each corner monument are as follows:

	<u>Location</u>	<u>Markings</u>	<u>Description</u>
No. 1:	Northwest Corner	N.W. Corner PH 118	2" x 2" x 4' wood post
No. 2:	Northeast Corner	N.E. Corner PH 118	2" x 2" x 4' wood post
No. 3:	Southeast Corner	S.E. Corner PH 118	2" x 2" x 4' wood post
No. 4:	Southwest Corner	S.W. Corner PH 118	2" x 2" x 4' wood post

As erected on the ground, each corner monument is marked as described above by scribed metal tags.

The work of location consisted of making a claim map as provided in NRS 517.040. The tie from the claim block to a fixed point is depicted on the location map included with this filing.

Dated: October 28, 2014

Kinross Gold U.S.A., Inc.

By: H. H. Tonking  
H. H. Tonking, as Agent for Locator

Recorded at the request of and when recorded return to:  
Kinross Gold U.S.A., Inc.  
Attention: Land Department  
5075 South Syracuse St., 8<sup>th</sup> Floor  
Denver, CO 80237

The undersigned affirms this document contains no personal  
Information of any person

**DOC # 0228530**

11/18/2014 11:12 AM

**Official Record**

Recording requested By  
KINROSS GOLD USA INC

**Eureka County - NV**

**Mike Rebaleati - Recorder**

Fee: \$22.50

Page 1 of 1

RPTT:

Recorded By: LH

Book- 574 Page- 0291

**CERTIFICATE OF LOCATION LODE MINING CLAIM**

Kinross Gold U.S.A., Inc. located the PH 119  
Lode Mining Claim in the following quarter sections(s):

<u>1/4</u>	<u>Section</u>	<u>Township</u>	<u>Range</u>	<u>Meridian</u>
NE	5	17 NORTH	51 EAST	MDB&M
SE	5	17 NORTH	51 EAST	MDB&M

In Eureka County, Nevada, on the 5 day of September, 2014.

**RECORDER'S STAMP**

Name and mailing address of locator is: Kinross Gold U.S.A., Inc.  
5075 South Syracuse St., 8<sup>th</sup> Floor  
Denver, CO 80237

The Claim is approximately 1500 feet long and 600 feet wide, such that 1490 feet are claimed in a North direction and 10 feet in a South direction from the point of discovery (monument of location), at which the Notice of Location was posted, together with 300 feet on each side of the monument of location and center line of the Claim. The general course of the lode or vein is from the North to the South direction.

The number, location and markings on each corner monument are as follows:

	<u>Location</u>	<u>Markings</u>	<u>Description</u>
No. 1:	Northwest Corner	N.W. Corner PH 119	2" x 2" x 4' wood post
No. 2:	Northeast Corner	N.E. Corner PH 119	2" x 2" x 4' wood post
No. 3:	Southeast Corner	S.E. Corner PH 119	2" x 2" x 4' wood post
No. 4:	Southwest Corner	S.W. Corner PH 119	2" x 2" x 4' wood post

As erected on the ground, each corner monument is marked as described above by scribed metal tags.

The work of location consisted of making a claim map as provided in NRS 517.040. The tie from the claim block to a fixed point is depicted on the location map included with this filing.

Dated: October 28, 2014

Kinross Gold U.S.A., Inc.

By: H. H. Tonking  
H. H. Tonking, as Agent for Locator



Recorded at the request of and when recorded return to:  
Kinross Gold U.S.A., Inc.  
Attention: Land Department  
5075 South Syracuse St., 8<sup>th</sup> Floor  
Denver, CO 80237

The undersigned affirms this document contains no personal  
Information of any person

**DOC # 0228531**

11/18/2014

11:12 AM

**Official Record**

Recording requested By  
KINROSS GOLD USA INC

Eureka County - NV

Mike Rebaleati - Recorder

Fee: \$22.50

Page 1 of 1

RPTT.

Recorded By: LH

Book- 574 Page- 0292

**CERTIFICATE OF LOCATION LODE MINING CLAIM**

Kinross Gold U.S.A., Inc. located the PH 120  
Lode Mining Claim in the following quarter sections(s):

<u>1/4</u>	<u>Section</u>	<u>Township</u>	<u>Range</u>	<u>Meridian</u>
<u>SE</u>	<u>5</u>	<u>17 NORTH</u>	<u>51 EAST</u>	<u>MDB&amp;M</u>
<u>      </u>	<u>      </u>	<u>      </u>	<u>      </u>	<u>      </u>
<u>      </u>	<u>      </u>	<u>      </u>	<u>      </u>	<u>      </u>
<u>      </u>	<u>      </u>	<u>      </u>	<u>      </u>	<u>      </u>

In Eureka County, Nevada, on the 5 day of September, 2014.

**RECORDER'S STAMP**

Name and mailing address of locator is: Kinross Gold U.S.A., Inc.  
5075 South Syracuse St., 8<sup>th</sup> Floor  
Denver, CO 80237

The Claim is approximately 1500 feet long and 600 feet wide, such that 10 feet are claimed in a North direction and 1490 feet in a South direction from the point of discovery (monument of location), at which the Notice of Location was posted, together with 300 feet on each side of the monument of location and center line of the Claim. The general course of the lode or vein is from the North to the South direction.

The number, location and markings on each corner monument are as follows:

	<u>Location</u>	<u>Markings</u>	<u>Description</u>
No. 1:	Northwest Corner	N.W. Corner PH 120	2" x 2" x 4" wood post
No. 2:	Northeast Corner	N.E. Corner PH 120	2" x 2" x 4" wood post
No. 3:	Southeast Corner	S.E. Corner PH 120	2" x 2" x 4" wood post
No. 4:	Southwest Corner	S.W. Corner PH 120	2" x 2" x 4" wood post

As erected on the ground, each corner monument is marked as described above by scribed metal tags.

The work of location consisted of making a claim map as provided in NRS 517.040. The tie from the claim block to a fixed point is depicted on the location map included with this filing.

Dated: October 28, 2014

Kinross Gold U.S.A., Inc.

By: H. H. Tonking  
H. H. Tonking, as Agent for Locator



Recorded at the request of and when recorded return to:  
Kinross Gold U.S.A., Inc.  
Attention: Land Department  
5075 South Syracuse St., 8<sup>th</sup> Floor  
Denver, CO 80237

The undersigned affirms this document contains no personal  
Information of any person

**DOC # 0228532**

11/18/2014

11:12 AM

**Official Record**

Recording requested By  
KINROSS GOLD USA INC

**Eureka County - NV**  
**Mike Rebaleati - Recorder**

Fee: \$22.50

Page 1 of 1

RPTT:

Recorded By: LH

Book- 574 Page- 0293

**CERTIFICATE OF LOCATION LODE MINING CLAIM**

Kinross Gold U.S.A., Inc. located the PH 121  
Lode Mining Claim in the following quarter sections(s):



0228532

<u>1/4</u>	<u>Section</u>	<u>Township</u>	<u>Range</u>	<u>Meridian</u>
NE	5	17 NORTH	51 EAST	MDB&M
SE	5	17 NORTH	51 EAST	MDB&M
SW	4	17 NORTH	51 EAST	MDB&M
NW	4	17 NORTH	51 EAST	MDB&M

In Eureka County, Nevada, on the 5 day of September, 2014.

**RECORDER'S STAMP**

Name and mailing address of locator is: Kinross Gold U.S.A., Inc.  
5075 South Syracuse St., 8<sup>th</sup> Floor  
Denver, CO 80237

The Claim is approximately 1500 feet long and 600 feet wide, such that 1490 feet are claimed in a North direction and 10 feet in a South direction from the point of discovery (monument of location), at which the Notice of Location was posted, together with 300 feet on each side of the monument of location and center line of the Claim. The general course of the lode or vein is from the North to the South direction.

The number, location and markings on each corner monument are as follows:

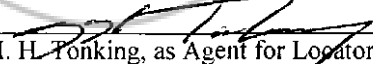
	<u>Location</u>	<u>Markings</u>	<u>Description</u>
No. 1:	Northwest Corner	N.W. Corner PH 121	2" x 2" x 4' wood post
No. 2:	Northeast Corner	N.E. Corner PH 121	2" x 2" x 4' wood post
No. 3:	Southeast Corner	S.E. Corner PH 121	2" x 2" x 4' wood post
No. 4:	Southwest Corner	S.W. Corner PH 121	2" x 2" x 4' wood post

As erected on the ground, each corner monument is marked as described above by scribed metal tags.

The work of location consisted of making a claim map as provided in NRS 517.040. The tie from the claim block to a fixed point is depicted on the location map included with this filing.

Dated: October 28, 2014

Kinross Gold U.S.A., Inc.

By:   
H. L. Tonking, as Agent for Locator

Recorded at the request of and when recorded return to:  
Kinross Gold U.S.A., Inc.  
Attention: Land Department  
5075 South Syracuse St., 8<sup>th</sup> Floor  
Denver, CO 80237

The undersigned affirms this document contains no personal  
Information of any person

**DOC # 0228533**

11/18/2014 11:12 AM

**Official Record**

Recording requested By  
KINROSS GOLD USA INC

**Eureka County - NV**  
**Mike Rebaleati - Recorder**

Fee: \$22.50

Page 1 of 1

RPTT:

Recorded By: LH

Book- 574 Page- 0294

**CERTIFICATE OF LOCATION LODE MINING CLAIM**

Kinross Gold U.S.A., Inc. located the PH 122  
Lode Mining Claim in the following quarter sections(s):



0228533

<u>1/4</u>	<u>Section</u>	<u>Township</u>	<u>Range</u>	<u>Meridian</u>
SE	5	17 NORTH	51 EAST	MDB&M
SW	4	17 NORTH	51 EAST	MDB&M

In Eureka County, Nevada, on the 5 day of September, 2014.

**RECORDER'S STAMP**

Name and mailing address of locator is: Kinross Gold U.S.A., Inc.  
5075 South Syracuse St., 8<sup>th</sup> Floor  
Denver, CO 80237

The Claim is approximately 1500 feet long and 600 feet wide, such that 10 feet are claimed in a North direction and 1490 feet in a South direction from the point of discovery (monument of location), at which the Notice of Location was posted, together with 300 feet on each side of the monument of location and center line of the Claim. The general course of the lode or vein is from the North to the South direction.

The number, location and markings on each corner monument are as follows:

	<u>Location</u>	<u>Markings</u>	<u>Description</u>
No. 1:	Northwest Corner	N.W. Corner PH 122	2" x 2" x 4' wood post
No. 2:	Northeast Corner	N.E. Corner PH 122	2" x 2" x 4' wood post
No. 3:	Southeast Corner	S.E. Corner PH 122	2" x 2" x 4' wood post
No. 4:	Southwest Corner	S.W. Corner PH 122	2" x 2" x 4' wood post

As erected on the ground, each corner monument is marked as described above by scribed metal tags.

The work of location consisted of making a claim map as provided in NRS 517.040. The tie from the claim block to a fixed point is depicted on the location map included with this filing.

Dated: October 28, 2014

Kinross Gold U.S.A., Inc.

By: H. H. Tonking  
H. H. Tonking, as Agent for Locator

Recorded at the request of and when recorded return to:  
Kinross Gold U.S.A., Inc.  
Attention: Land Department  
5075 South Syracuse St., 8<sup>th</sup> Floor  
Denver, CO 80237

The undersigned affirms this document contains no personal  
Information of any person

**DOC # 0228534**

11/18/2014

11:12 AM

**Official Record**

Recording requested By  
KINROSS GOLD USA INC

**Eureka County - NV**

**Mike Rebaleati - Recorder**

Fee \$22.50

Page 1 of 1

RPTT:

Recorded By: LH

Book- 574 Page- 0295

**CERTIFICATE OF LOCATION LODE MINING CLAIM**

Kinross Gold U.S.A., Inc. located the PH 123  
Lode Mining Claim in the following quarter sections(s):



0228534

<u>1/4</u>	<u>Section</u>	<u>Township</u>	<u>Range</u>	<u>Meridian</u>
NW	4	17 NORTH	51 EAST	MDB&M
SW	4	17 NORTH	51 EAST	MDB&M

In Eureka County, Nevada, on the 5 day of September, 2014.

**RECORDER'S STAMP**

Name and mailing address of locator is: Kinross Gold U.S.A., Inc.  
5075 South Syracuse St., 8<sup>th</sup> Floor  
Denver, CO 80237

The Claim is approximately 1500 feet long and 600 feet wide, such that 1490 feet are claimed in a North direction and 10 feet in a South direction from the point of discovery (monument of location), at which the Notice of Location was posted, together with 300 feet on each side of the monument of location and center line of the Claim. The general course of the lode or vein is from the North to the South direction.

The number, location and markings on each corner monument are as follows:


	<u>Location</u>	<u>Markings</u>	<u>Description</u>
No. 1:	Northwest Corner	N.W. Corner PH 123	2" x 2" x 4' wood post
No. 2:	Northeast Corner	N.E. Corner PH 123	2" x 2" x 4' wood post
No. 3:	Southeast Corner	S.E. Corner PH 123	2" x 2" x 4' wood post
No. 4:	Southwest Corner	S.W. Corner PH 123	2" x 2" x 4' wood post

As erected on the ground, each corner monument is marked as described above by scribed metal tags.

The work of location consisted of making a claim map as provided in NRS 517.040. The tie from the claim block to a fixed point is depicted on the location map included with this filing.

Dated: October 28, 2014

Kinross Gold U.S.A., Inc.

By:   
H. H. Tonking, as Agent for Locator

Recorded at the request of and when recorded return to:  
Kinross Gold U.S.A., Inc.  
Attention: Land Department  
5075 South Syracuse St., 8<sup>th</sup> Floor  
Denver, CO 80237

The undersigned affirms this document contains no personal  
Information of any person

**DOC # 0228535**

11/18/2014 11:12 AM  
**Official Record**  
Recording requested By  
KINROSS GOLD USA INC

Eureka County - NV  
Mike Rebaleati - Recorder

Fee: \$22.50 Page 1 of 1  
RPTT. Recorded By: LH  
Book- 574 Page- 0296

**CERTIFICATE OF LOCATION LODE MINING CLAIM**

Kinross Gold U.S.A., Inc. located the PH 124  
Lode Mining Claim in the following quarter sections(s):



<u>1/4</u>	<u>Section</u>	<u>Township</u>	<u>Range</u>	<u>Meridian</u>
SW	4	17 NORTH	51 EAST	MDB&M

In Eureka County, Nevada, on the 5 day of September, 2014.

**RECORDER'S STAMP**

Name and mailing address of locator is: Kinross Gold U.S.A., Inc.  
5075 South Syracuse St., 8<sup>th</sup> Floor  
Denver, CO 80237

The Claim is approximately 1500 feet long and 600 feet wide, such that 10 feet are claimed in a North direction and 1490 feet in a South direction from the point of discovery (monument of location), at which the Notice of Location was posted, together with 300 feet on each side of the monument of location and center line of the Claim. The general course of the lode or vein is from the North to the South direction.

The number, location and markings on each corner monument are as follows:

	<u>Location</u>	<u>Markings</u>	<u>Description</u>
No. 1:	Northwest Corner	N.W. Corner PH 124	2" x 2" x 4' wood post
No. 2:	Northeast Corner	N.E. Corner PH 124	2" x 2" x 4' wood post
No. 3:	Southeast Corner	S.E. Corner PH 124	2" x 2" x 4' wood post
No. 4:	Southwest Corner	S.W. Corner PH 124	2" x 2" x 4' wood post

As erected on the ground, each corner monument is marked as described above by scribed metal tags.

The work of location consisted of making a claim map as provided in NRS 517.040. The tie from the claim block to a fixed point is depicted on the location map included with this filing.

Dated: October 28, 2014

Kinross Gold U.S.A., Inc.

By: H. H. Tonking  
H. H. Tonking, as Agent for Locator



Recorded at the request of and when recorded return to:  
Kinross Gold U.S.A., Inc.  
Attention: Land Department  
5075 South Syracuse St., 8<sup>th</sup> Floor  
Denver, CO 80237

The undersigned affirms this document contains no personal  
Information of any person

### CERTIFICATE OF LOCATION LODE MINING CLAIM

Kinross Gold U.S.A., Inc. located the PH 125  
Lode Mining Claim in the following quarter sections(s):

<u>1/4</u>	<u>Section</u>	<u>Township</u>	<u>Range</u>	<u>Meridian</u>
NW	4	17 NORTH	51 EAST	MDB&M
SW	4	17 NORTH	51 EAST	MDB&M

In Eureka County, Nevada, on the 5 day of September, 2014.

### RECORDER'S STAMP

Name and mailing address of locator is: Kinross Gold U.S.A., Inc.  
5075 South Syracuse St., 8<sup>th</sup> Floor  
Denver, CO 80237

The Claim is approximately 1500 feet long and 600 feet wide, such that 1490 feet are claimed in a North direction and 10 feet in a South direction from the point of discovery (monument of location), at which the Notice of Location was posted, together with 300 feet on each side of the monument of location and center line of the Claim. The general course of the lode or vein is from the North to the South direction.

The number, location and markings on each corner monument are as follows:

	<u>Location</u>	<u>Markings</u>	<u>Description</u>
No. 1:	Northwest Corner	N.W. Corner PH 125	2" x 2" x 4' wood post
No. 2:	Northeast Corner	N.E. Corner PH 125	2" x 2" x 4' wood post
No. 3:	Southeast Corner	S.E. Corner PH 125	2" x 2" x 4' wood post
No. 4:	Southwest Corner	S.W. Corner PH 125	2" x 2" x 4' wood post

As erected on the ground, each corner monument is marked as described above by scribed metal tags.

The work of location consisted of making a claim map as provided in NRS 517.040. The tie from the claim block to a fixed point is depicted on the location map included with this filing.

Dated: October 28, 2014

Kinross Gold U.S.A., Inc.

By: H. H. Tonking  
H. H. Tonking, as Agent for Locator

DOC # 0228536

11/18/2014

11:12 AM

### Official Record

Recording requested By  
KINROSS GOLD USA INC

Eureka County - NV

Mike Rebaleati - Recorder

Fee: \$22.50

Page 1 of 1

RPTT:

Recorded By: LH

Book- 574 Page- 0297



Recorded at the request of and when recorded return to:  
Kinross Gold U.S.A., Inc.  
Attention: Land Department  
5075 South Syracuse St., 8<sup>th</sup> Floor  
Denver, CO 80237

The undersigned affirms this document contains no personal  
Information of any person

**DOC # 0228537**

11/18/2014

11:12 AM

**Official Record**

Recording requested By  
KINROSS GOLD USA INC

**Eureka County - NV**

**Mike Rebaleati - Recorder**

Fee: \$22.50

Page 1 of 1

RPTT:

Recorded By: LH

Book- 574 Page- 0298

**CERTIFICATE OF LOCATION LODE MINING CLAIM**

Kinross Gold U.S.A., Inc. located the PH 126  
Lode Mining Claim in the following quarter sections(s):



<u>1/4</u>	<u>Section</u>	<u>Township</u>	<u>Range</u>	<u>Meridian</u>
<u>SW</u>	<u>4</u>	<u>17 NORTH</u>	<u>51 EAST</u>	<u>MDB&amp;M</u>

In Eureka County, Nevada, on the 5 day of September, 2014.

**RECORDER'S STAMP**

Name and mailing address of locator is: Kinross Gold U.S.A., Inc.  
5075 South Syracuse St., 8<sup>th</sup> Floor  
Denver, CO 80237

The Claim is approximately 1500 feet long and 600 feet wide, such that 10 feet are claimed in a North direction and 1490 feet in a South direction from the point of discovery (monument of location), at which the Notice of Location was posted, together with 300 feet on each side of the monument of location and center line of the Claim. The general course of the lode or vein is from the North to the South direction.

The number, location and markings on each corner monument are as follows:

	<u>Location</u>	<u>Markings</u>	<u>Description</u>
No. 1:	Northwest Corner	N.W. Corner PH 126	2" x 2" x 4' wood post
No. 2:	Northeast Corner	N.E. Corner PH 126	2" x 2" x 4' wood post
No. 3:	Southeast Corner	S.E. Corner PH 126	2" x 2" x 4' wood post
No. 4:	Southwest Corner	S.W. Corner PH 126	2" x 2" x 4' wood post

As erected on the ground, each corner monument is marked as described above by scribed metal tags.

The work of location consisted of making a claim map as provided in NRS 517.040. The tie from the claim block to a fixed point is depicted on the location map included with this filing.

Dated: October 28, 2014

Kinross Gold U.S.A., Inc.

By: H. H. Tonking  
H. H. Tonking, as Agent for Locator

Recorded at the request of and when recorded return to:  
Kinross Gold U.S.A., Inc.  
Attention: Land Department  
5075 South Syracuse St., 8<sup>th</sup> Floor  
Denver, CO 80237

The undersigned affirms this document contains no personal  
Information of any person

**DOC # 0228538**

11/18/2014

11:12 AM

**Official Record**

Recording requested By  
KINROSS GOLD USA INC

**Eureka County - NV**

**Mike Rebaleati - Recorder**

Fee: \$22.50

Page 1 of 1

RPTT:

Recorded By: LH

Book- 574 Page- 0299

**CERTIFICATE OF LOCATION LODE MINING CLAIM**

Kinross Gold U.S.A., Inc. located the PH 127  
Lode Mining Claim in the following quarter sections(s):



<u>1/4</u>	<u>Section</u>	<u>Township</u>	<u>Range</u>	<u>Meridian</u>
NW	4	17 NORTH	51 EAST	MDB&M
SW	4	17 NORTH	51 EAST	MDB&M

In Eureka County, Nevada, on the 5 day of September, 2014.

**RECORDER'S STAMP**

Name and mailing address of locator is: Kinross Gold U.S.A., Inc.  
5075 South Syracuse St., 8<sup>th</sup> Floor  
Denver, CO 80237

The Claim is approximately 1500 feet long and 600 feet wide, such that 1490 feet are claimed in a North direction and 10 feet in a South direction from the point of discovery (monument of location), at which the Notice of Location was posted, together with 300 feet on each side of the monument of location and center line of the Claim. The general course of the lode or vein is from the North to the South direction.

The number, location and markings on each corner monument are as follows:


	<u>Location</u>	<u>Markings</u>	<u>Description</u>
No. 1:	Northwest Corner	N.W. Corner PH 127	2" x 2" x 4' wood post
No. 2:	Northeast Corner	N.E. Corner PH 127	2" x 2" x 4' wood post
No. 3:	Southeast Corner	S.E. Corner PH 127	2" x 2" x 4' wood post
No. 4:	Southwest Corner	S.W. Corner PH 127	2" x 2" x 4' wood post

As erected on the ground, each corner monument is marked as described above by scribed metal tags.

The work of location consisted of making a claim map as provided in NRS 517.040. The tie from the claim block to a fixed point is depicted on the location map included with this filing.

Dated: October 28, 2014

Kinross Gold U.S.A., Inc.

By:   
H. H. Tonking, as Agent for Locator

DOC # 0228539

11/18/2014

11:12 AM

**Official Record**

Recording requested By  
KINROSS GOLD USA INC

Eureka County - NV

Mike Rebaleati - Recorder

Fee: \$22.50

Page 1 of 1

RPTT:

Recorded By: LH

Book- 574 Page- 0300

Recorded at the request of and when recorded return to:  
Kinross Gold U.S.A., Inc.  
Attention: Land Department  
5075 South Syracuse St., 8<sup>th</sup> Floor  
Denver, CO 80237

The undersigned affirms this document contains no personal  
Information of any person

**CERTIFICATE OF LOCATION LODE MINING CLAIM**

Kinross Gold U.S.A., Inc. located the PH 128  
Lode Mining Claim in the following quarter sections(s):

<u>1/4</u>	<u>Section</u>	<u>Township</u>	<u>Range</u>	<u>Meridian</u>
SW	4	17 NORTH	51 EAST	MDB&M

In Eureka County, Nevada, on the 5 day of September, 2014.

**RECORDER'S STAMP**

Name and mailing address of locator is: Kinross Gold U.S.A., Inc.  
5075 South Syracuse St., 8<sup>th</sup> Floor  
Denver, CO 80237

The Claim is approximately 1500 feet long and 600 feet wide, such that 10 feet are claimed in a North direction and 1490 feet in a South direction from the point of discovery (monument of location), at which the Notice of Location was posted, together with 300 feet on each side of the monument of location and center line of the Claim. The general course of the lode or vein is from the North to the South direction.

The number, location and markings on each corner monument are as follows:

	<u>Location</u>	<u>Markings</u>	<u>Description</u>
No. 1:	Northwest Corner	N.W. Corner PH 128	2" x 2" x 4' wood post
No. 2:	Northeast Corner	N.E. Corner PH 128	2" x 2" x 4' wood post
No. 3:	Southeast Corner	S.E. Corner PH 128	2" x 2" x 4' wood post
No. 4:	Southwest Corner	S.W. Corner PH 128	2" x 2" x 4' wood post

As erected on the ground, each corner monument is marked as described above by scribed metal tags.

The work of location consisted of making a claim map as provided in NRS 517.040. The tie from the claim block to a fixed point is depicted on the location map included with this filing.

Dated: October 28, 2014

Kinross Gold U.S.A., Inc.

By: H. H. Toeking  
H. H. Toeking, as Agent for Locator



Recorded at the request of and when recorded return to:  
Kinross Gold U.S.A., Inc.  
Attention: Land Department  
5075 South Syracuse St., 8<sup>th</sup> Floor  
Denver, CO 80237

The undersigned affirms this document contains no personal  
Information of any person

**DOC # 0228540**

11/18/2014

11:12 AM

**Official Record**

Recording requested By  
KINROSS GOLD USA INC

Eureka County - NV  
Mike Rebaleati - Recorder

Fee: \$22.50

Page 1 of 1

RPTT:

Recorded By: LH

Book- 574 Page- 0301

**CERTIFICATE OF LOCATION LODE MINING CLAIM**

Kinross Gold U.S.A., Inc. located the PH 129  
Lode Mining Claim in the following quarter sections(s):



0228540

<u>1/4</u>	<u>Section</u>	<u>Township</u>	<u>Range</u>	<u>Meridian</u>
NW	4	17 NORTH	51 EAST	MDB&M
SW	4	17 NORTH	51 EAST	MDB&M
NE	4	17 NORTH	51 EAST	MDB&M
SE	4	17 NORTH	51 EAST	MDB&M

In Eureka County, Nevada, on the 5 day of September, 2014.

**RECORDER'S STAMP**

Name and mailing address of locator is: Kinross Gold U.S.A., Inc.  
5075 South Syracuse St., 8<sup>th</sup> Floor  
Denver, CO 80237

The Claim is approximately 1500 feet long and 600 feet wide, such that 1490 feet are claimed in a North direction and 10 feet in a South direction from the point of discovery (monument of location), at which the Notice of Location was posted, together with 300 feet on each side of the monument of location and center line of the Claim. The general course of the lode or vein is from the North to the South direction.

The number, location and markings on each corner monument are as follows:

<u>Location</u>	<u>Markings</u>	<u>Description</u>
No. 1: Northwest Corner	N.W. Corner PH 129	2" x 2" x 4' wood post
No. 2: Northeast Corner	N.E. Corner PH 129	2" x 2" x 4' wood post
No. 3: Southeast Corner	S.E. Corner PH 129	2" x 2" x 4' wood post
No. 4: Southwest Corner	S.W. Corner PH 129	2" x 2" x 4' wood post

As erected on the ground, each corner monument is marked as described above by scribed metal tags.

The work of location consisted of making a claim map as provided in NRS 517.040. The tie from the claim block to a fixed point is depicted on the location map included with this filing.

Dated: October 28, 2014

Kinross Gold U.S.A., Inc.

By: H. H. Tonking  
H. H. Tonking, as Agent for Locator

Recorded at the request of and when recorded return to:  
Kinross Gold U.S.A., Inc.  
Attention: Land Department  
5075 South Syracuse St., 8<sup>th</sup> Floor  
Denver, CO 80237

The undersigned affirms this document contains no personal  
information of any person

**DOC # 0228541**

11/18/2014

11:12 AM

**Official Record**

Recording requested By  
KINROSS GOLD USA INC

Eureka County - NV

Mike Rebaleati - Recorder

Fee: \$22.50

Page 1 of 1

RPTT:

Recorded By: LH

Book- 574 Page- 0302

**CERTIFICATE OF LOCATION LODE MINING CLAIM**

Kinross Gold U.S.A., Inc. located the PH 130  
Lode Mining Claim in the following quarter sections(s):



<u>1/4</u>	<u>Section</u>	<u>Township</u>	<u>Range</u>	<u>Meridian</u>
SW	4	17 NORTH	51 EAST	MDB&M
SE	4	17 NORTH	51 EAST	MDB&M

In Eureka County, Nevada, on the 5 day of September, 2014.

**RECORDER'S STAMP**

Name and mailing address of locator is: Kinross Gold U.S.A., Inc.  
5075 South Syracuse St., 8<sup>th</sup> Floor  
Denver, CO 80237

The Claim is approximately 1500 feet long and 600 feet wide, such that 10 feet are claimed in a North direction and 1490 feet in a South direction from the point of discovery (monument of location), at which the Notice of Location was posted, together with 300 feet on each side of the monument of location and center line of the Claim. The general course of the lode or vein is from the North to the South direction.

The number, location and markings on each corner monument are as follows:

	<u>Location</u>	<u>Markings</u>	<u>Description</u>
No. 1:	Northwest Corner	N.W. Corner PH 130	2" x 2" x 4' wood post
No. 2:	Northeast Corner	N.E. Corner PH 130	2" x 2" x 4' wood post
No. 3:	Southeast Corner	S.E. Corner PH 130	2" x 2" x 4' wood post
No. 4:	Southwest Corner	S.W. Corner PH 130	2" x 2" x 4' wood post

As erected on the ground, each corner monument is marked as described above by scribed metal tags.

The work of location consisted of making a claim map as provided in NRS 517.040. The tie from the claim block to a fixed point is depicted on the location map included with this filing.

Dated: October 28, 2014

Kinross Gold U.S.A., Inc.

By: H. H. Tonking  
H. H. Tonking, as Agent for Locator

Recorded at the request of and when recorded return to:  
Kinross Gold U.S.A., Inc.  
Attention: Land Department  
5075 South Syracuse St., 8<sup>th</sup> Floor  
Denver, CO 80237

The undersigned affirms this document contains no personal  
Information of any person

**DOC # 0228542**

11/18/2014

11:12 AM

**Official Record**

Recording requested By  
KINROSS GOLD USA INC

**Eureka County - NV**

**Mike Rebaleati - Recorder**

Fee: \$22.50

Page 1 of 1

RPTT

Recorded By: LH

Book- 574 Page- 0303

**CERTIFICATE OF LOCATION LODE MINING CLAIM**

Kinross Gold U.S.A., Inc. located the PH 131  
Lode Mining Claim in the following quarter sections(s):

<u>1/4</u>	<u>Section</u>	<u>Township</u>	<u>Range</u>	<u>Meridian</u>
SE	4	17 NORTH	51 EAST	MDB&M
NE	4	17 NORTH	51 EAST	MDB&M

In Eureka County, Nevada, on the 5 day of September, 2014.

**RECORDER'S STAMP**

Name and mailing address of locator is: Kinross Gold U.S.A., Inc.  
5075 South Syracuse St., 8<sup>th</sup> Floor  
Denver, CO 80237

The Claim is approximately 1500 feet long and 600 feet wide, such that 1490 feet are claimed in a North direction and 10 feet in a South direction from the point of discovery (monument of location), at which the Notice of Location was posted, together with 300 feet on each side of the monument of location and center line of the Claim. The general course of the lode or vein is from the North to the South direction.

The number, location and markings on each corner monument are as follows:

	<u>Location</u>	<u>Markings</u>	<u>Description</u>
No. 1:	Northwest Corner	N.W. Corner PH 131	2" x 2" x 4' wood post
No. 2:	Northeast Corner	N.E. Corner PH 131	2" x 2" x 4' wood post
No. 3:	Southeast Corner	S.E. Corner PH 131	2" x 2" x 4' wood post
No. 4:	Southwest Corner	S.W. Corner PH 131	2" x 2" x 4' wood post

As erected on the ground, each corner monument is marked as described above by scribed metal tags.

The work of location consisted of making a claim map as provided in NRS 517.040. The tie from the claim block to a fixed point is depicted on the location map included with this filing.

Dated: October 28, 2014

Kinross Gold U.S.A., Inc.

By: H. H. Tonking  
H. H. Tonking, as Agent for Locator



Recorded at the request of and when recorded return to:  
Kinross Gold U.S.A., Inc.  
Attention: Land Department  
5075 South Syracuse St., 8<sup>th</sup> Floor  
Denver, CO 80237

The undersigned affirms this document contains no personal  
Information of any person

**DOC # 0228543**

11/18/2014

11:12 AM

**Official Record**

Recording requested By  
KINROSS GOLD USA INC

Eureka County - NV

**Mike Rebaleati - Recorder**

Fee \$22.50

Page 1 of 1

RPTT:

Recorded By: LH

Book- 574 Page- 0304

**CERTIFICATE OF LOCATION LODE MINING CLAIM**

Kinross Gold U.S.A., Inc. located the PH 132  
Lode Mining Claim in the following quarter sections(s):



<u>1/4</u>	<u>Section</u>	<u>Township</u>	<u>Range</u>	<u>Meridian</u>
<u>SE</u>	<u>4</u>	<u>17 NORTH</u>	<u>51 EAST</u>	<u>MDB&amp;M</u>

In Eureka County, Nevada, on the 5 day of September, 2014.

**RECORDER'S STAMP**

Name and mailing address of locator is: Kinross Gold U.S.A., Inc.  
5075 South Syracuse St., 8<sup>th</sup> Floor  
Denver, CO 80237

The Claim is approximately 1500 feet long and 600 feet wide, such that 10 feet are claimed in a North direction and 1490 feet in a South direction from the point of discovery (monument of location), at which the Notice of Location was posted, together with 300 feet on each side of the monument of location and center line of the Claim. The general course of the lode or vein is from the North to the South direction.

The number, location and markings on each corner monument are as follows:

	<u>Location</u>	<u>Markings</u>	<u>Description</u>
<b>No. 1:</b>	Northwest Corner	N.W. Corner PH 132	2" x 2" x 4' wood post
<b>No. 2:</b>	Northeast Corner	N.E. Corner PH 132	2" x 2" x 4' wood post
<b>No. 3:</b>	Southeast Corner	S.E. Corner PH 132	2" x 2" x 4' wood post
<b>No. 4:</b>	Southwest Corner	S.W. Corner PH 132	2" x 2" x 4' wood post

As erected on the ground, each corner monument is marked as described above by scribed metal tags.

The work of location consisted of making a claim map as provided in NRS 517.040. The tie from the claim block to a fixed point is depicted on the location map included with this filing.

Dated: October 28, 2014

Kinross Gold U.S.A., Inc.

By: H. H. Tenking  
H. H. Tenking, as Agent for Locator



Recorded at the request of and when recorded return to:  
Kinross Gold U.S.A., Inc.  
Attention: Land Department  
5075 South Syracuse St., 8<sup>th</sup> Floor  
Denver, CO 80237

The undersigned affirms this document contains no personal  
Information of any person

**DOC # 0228544**

11/18/2014

11:12 AM

**Official Record**

Recording requested By  
KINROSS GOLD USA INC

Eureka County - NV

Mike Rebaleati - Recorder

Fee: \$22.50

Page 1 of 1


RPTT:

Recorded By LH

Book- 574 Page- 0305

**CERTIFICATE OF LOCATION LODE MINING CLAIM**

Kinross Gold U.S.A., Inc. located the PH 133  
Lode Mining Claim in the following quarter sections(s):



<u>1/4</u>	<u>Section</u>	<u>Township</u>	<u>Range</u>	<u>Meridian</u>
NE	4	17 NORTH	51 EAST	MDB&M
SE	4	17 NORTH	51 EAST	MDB&M

In Eureka County, Nevada, on the 5 day of September, 2014.

**RECORDER'S STAMP**

Name and mailing address of locator is: Kinross Gold U.S.A., Inc.  
5075 South Syracuse St., 8<sup>th</sup> Floor  
Denver, CO 80237

The Claim is approximately 1500 feet long and 600 feet wide, such that 1490 feet are claimed in a North direction and 10 feet in a South direction from the point of discovery (monument of location), at which the Notice of Location was posted, together with 300 feet on each side of the monument of location and center line of the Claim. The general course of the lode or vein is from the North to the South direction.

The number, location and markings on each corner monument are as follows:


	<u>Location</u>	<u>Markings</u>	<u>Description</u>
No. 1:	Northwest Corner	N.W. Corner PH 133	2" x 2" x 4' wood post
No. 2:	Northeast Corner	N.E. Corner PH 133	2" x 2" x 4' wood post
No. 3:	Southeast Corner	S.E. Corner PH 133	2" x 2" x 4' wood post
No. 4:	Southwest Corner	S.W. Corner PH 133	2" x 2" x 4' wood post

As erected on the ground, each corner monument is marked as described above by scribed metal tags.

The work of location consisted of making a claim map as provided in NRS 517.040. The tie from the claim block to a fixed point is depicted on the location map included with this filing.

Dated: October 28, 2014

Kinross Gold U.S.A., Inc.

By:   
H. H. Finking, as Agent for Locator

Recorded at the request of and when recorded return to:  
Kinross Gold U.S.A., Inc.  
Attention: Land Department  
5075 South Syracuse St., 8<sup>th</sup> Floor  
Denver, CO 80237

The undersigned affirms this document contains no personal  
Information of any person

**DOC # 0228545**

11/18/2014

11:12 AM

**Official Record**

Recording requested By  
KINROSS GOLD USA INC

**Eureka County - NV**  
**Mike Rebaleati - Recorder**

Fee \$22.50

Page 1 of 1

RPTT

Recorded By LH

Book- 574 Page- 0306

**CERTIFICATE OF LOCATION LODE MINING CLAIM**

Kinross Gold U.S.A., Inc. located the PH 134  
Lode Mining Claim in the following quarter sections(s):



0228545

<u>1/4</u>	<u>Section</u>	<u>Township</u>	<u>Range</u>	<u>Meridian</u>
<u>SE</u>	<u>4</u>	<u>17 NORTH</u>	<u>51 EAST</u>	<u>MDB&amp;M</u>
<u>      </u>	<u>      </u>	<u>      </u>	<u>      </u>	<u>      </u>
<u>      </u>	<u>      </u>	<u>      </u>	<u>      </u>	<u>      </u>
<u>      </u>	<u>      </u>	<u>      </u>	<u>      </u>	<u>      </u>

In Eureka County, Nevada, on the 5 day of September, 2014.

**RECORDER'S STAMP**

Name and mailing address of locator is: Kinross Gold U.S.A., Inc.  
5075 South Syracuse St., 8<sup>th</sup> Floor  
Denver, CO 80237

The Claim is approximately 1500 feet long and 600 feet wide, such that 10 feet are claimed in a North direction and 1490 feet in a South direction from the point of discovery (monument of location), at which the Notice of Location was posted, together with 300 feet on each side of the monument of location and center line of the Claim. The general course of the lode or vein is from the North to the South direction.

The number, location and markings on each corner monument are as follows:

	<u>Location</u>	<u>Markings</u>	<u>Description</u>
<b>No. 1:</b>	Northwest Corner	N.W. Corner PH 134	2" x 2" x 4' wood post
<b>No. 2:</b>	Northeast Corner	N.E. Corner PH 134	2" x 2" x 4' wood post
<b>No. 3:</b>	Southeast Corner	S.E. Corner PH 134	2" x 2" x 4' wood post
<b>No. 4:</b>	Southwest Corner	S.W. Corner PH 134	2" x 2" x 4' wood post


As erected on the ground, each corner monument is marked as described above by scribed metal tags.

The work of location consisted of making a claim map as provided in NRS 517.040. The tie from the claim block to a fixed point is depicted on the location map included with this filing.

Dated: October 28, 2014

Kinross Gold U.S.A., Inc.

By:

  
H. H. Tonking, as Agent for Locator

Recorded at the request of and when recorded return to:  
Kinross Gold U.S.A., Inc.  
Attention: Land Department  
5075 South Syracuse St., 8<sup>th</sup> Floor  
Denver, CO 80237

The undersigned affirms this document contains no personal  
Information of any person

**CERTIFICATE OF LOCATION LODE MINING CLAIM**

Kinross Gold U.S.A., Inc. located the PH 135  
Lode Mining Claim in the following quarter sections(s):

<u>1/4</u>	<u>Section</u>	<u>Township</u>	<u>Range</u>	<u>Meridian</u>
NE	4	17 NORTH	51 EAST	MDB&M
SE	4	17 NORTH	51 EAST	MDB&M

In Eureka County, Nevada, on the 5 day of September, 2014.

**RECORDER'S STAMP**

Name and mailing address of locator is: Kinross Gold U.S.A., Inc.  
5075 South Syracuse St., 8<sup>th</sup> Floor  
Denver, CO 80237

The Claim is approximately 1500 feet long and 600 feet wide, such that 1490 feet are claimed in a North direction and 10 feet in a South direction from the point of discovery (monument of location), at which the Notice of Location was posted, together with 300 feet on each side of the monument of location and center line of the Claim. The general course of the lode or vein is from the North to the South direction.

The number, location and markings on each corner monument are as follows:

	<u>Location</u>	<u>Markings</u>	<u>Description</u>
No. 1:	Northwest Corner	N.W. Corner PH 135	2" x 2" x 4' wood post
No. 2:	Northeast Corner	N.E. Corner PH 135	2" x 2" x 4' wood post
No. 3:	Southeast Corner	S.E. Corner PH 135	2" x 2" x 4' wood post
No. 4:	Southwest Corner	S.W. Corner PH 135	2" x 2" x 4' wood post

As erected on the ground, each corner monument is marked as described above by scribed metal tags.

The work of location consisted of making a claim map as provided in NRS 517.040. The tie from the claim block to a fixed point is depicted on the location map included with this filing.

Dated: October 28, 2014

Kinross Gold U.S.A., Inc..

By: H. H. Tonking  
H. H. Tonking, as Agent for Locator

**DOC # 0228546**

11/18/2014 11:12 AM

**Official Record**

Recording requested By  
KINROSS GOLD USA INC

Eureka County - NV

Mike Rebaleati - Recorder

Fee: \$22.50

Page 1 of 1

RPTT:

Recorded By: LH

Book- 574 Page- 0307



0228546

Recorded at the request of and when recorded return to:  
Kinross Gold U.S.A., Inc.  
Attention: Land Department  
5075 South Syracuse St., 8<sup>th</sup> Floor  
Denver, CO 80237

The undersigned affirms this document contains no personal  
Information of any person

### CERTIFICATE OF LOCATION LODE MINING CLAIM

Kinross Gold U.S.A., Inc. located the PH 136  
Lode Mining Claim in the following quarter sections(s):

<u>1/4</u>	<u>Section</u>	<u>Township</u>	<u>Range</u>	<u>Meridian</u>
<u>SE</u>	<u>4</u>	<u>17 NORTH</u>	<u>51 EAST</u>	<u>MDB&amp;M</u>

In Eureka County, Nevada, on the 5 day of September, 2014.

RECORDER'S STAMP

Name and mailing address of locator is: Kinross Gold U.S.A., Inc.  
5075 South Syracuse St., 8<sup>th</sup> Floor  
Denver, CO 80237

The Claim is approximately 1500 feet long and 600 feet wide, such that 10 feet are claimed in a North direction and 1490 feet in a South direction from the point of discovery (monument of location), at which the Notice of Location was posted, together with 300 feet on each side of the monument of location and center line of the Claim. The general course of the lode or vein is from the North to the South direction.

The number, location and markings on each corner monument are as follows:

	<u>Location</u>	<u>Markings</u>	<u>Description</u>
No. 1:	Northwest Corner	N.W. Corner PH 136	2" x 2" x 4' wood post
No. 2:	Northeast Corner	N.E. Corner PH 136	2" x 2" x 4' wood post
No. 3:	Southeast Corner	S.E. Corner PH 136	2" x 2" x 4' wood post
No. 4:	Southwest Corner	S.W. Corner PH 136	2" x 2" x 4' wood post

As erected on the ground, each corner monument is marked as described above by scribed metal tags.

The work of location consisted of making a claim map as provided in NRS 517.040. The tie from the claim block to a fixed point is depicted on the location map included with this filing.

Dated: October 28, 2014

Kinross Gold U.S.A., Inc.

By: H. H. Tonking  
H. H. Tonking, as Agent for Locator

DOC # 0228547

11/18/2014

11:12 AM

Official Record

Recording requested By  
KINROSS GOLD USA INC

Eureka County - NV

Mike Rebaleati - Recorder

Fee: \$22.50

Page 1 of 1

RPTT:

Recorded By: LH

Book- 574 Page- 0308



0228547

Recorded at the request of and when recorded return to:  
Kinross Gold U.S.A., Inc.  
Attention: Land Department  
5075 South Syracuse St., 8<sup>th</sup> Floor  
Denver, CO 80237

The undersigned affirms this document contains no personal  
Information of any person

**DOC # 0228548**

11/18/2014 11:12 AM

**Official Record**

Recording requested By  
KINROSS GOLD USA INC

**Eureka County - NV**

**Mike Rebaleati - Recorder**

Fee: \$22.50

Page 1 of 1

RPTT:

Recorded By: LH

Book- 574 Page- 0309

**CERTIFICATE OF LOCATION LODE MINING CLAIM**

Kinross Gold U.S.A., Inc. located the PH 137  
Lode Mining Claim in the following quarter sections(s):



<u>1/4</u>	<u>Section</u>	<u>Township</u>	<u>Range</u>	<u>Meridian</u>
NE	4	17 NORTH	51 EAST	MDB&M
SE	4	17 NORTH	51 EAST	MDB&M

In Eureka County, Nevada, on the 5 day of September, 2014.

**RECORDER'S STAMP**

Name and mailing address of locator is: Kinross Gold U.S.A., Inc.  
5075 South Syracuse St., 8<sup>th</sup> Floor  
Denver, CO 80237

The Claim is approximately 1500 feet long and 600 feet wide, such that 1490 feet are claimed in a North direction and 10 feet in a South direction from the point of discovery (monument of location), at which the Notice of Location was posted, together with 300 feet on each side of the monument of location and center line of the Claim. The general course of the lode or vein is from the North to the South direction.

The number, location and markings on each corner monument are as follows:

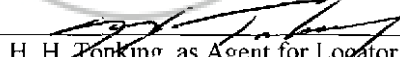
	<u>Location</u>	<u>Markings</u>	<u>Description</u>
No. 1:	Northwest Corner	N.W. Corner PH 137	2" x 2" x 4' wood post
No. 2:	Northeast Corner	N.E. Corner PH 137	2" x 2" x 4' wood post
No. 3:	Southeast Corner	S.E. Corner PH 137	2" x 2" x 4' wood post
No. 4:	Southwest Corner	S.W. Corner PH 137	2" x 2" x 4' wood post

As erected on the ground, each corner monument is marked as described above by scribed metal tags.

The work of location consisted of making a claim map as provided in NRS 517.040. The tie from the claim block to a fixed point is depicted on the location map included with this filing.

Dated: October 28, 2014

Kinross Gold U.S.A., Inc.

By:   
H. H. Ponking, as Agent for Locator

Recorded at the request of and when recorded return to:  
Kinross Gold U.S.A., Inc.  
Attention: Land Department  
5075 South Syracuse St., 8<sup>th</sup> Floor  
Denver, CO 80237

The undersigned affirms this document contains no personal  
Information of any person

**DOC # 0228549**

11/18/2014 11:12 AM  
**Official Record**  
Recording requested By  
KINROSS GOLD USA INC

Eureka County - NV  
Mike Rebaleati - Recorder

Fee: \$22.50 Page 1 of 1  
RPTT: Recorded By: LH  
Book- 574 Page- 0310

**CERTIFICATE OF LOCATION LODE MINING CLAIM**

Kinross Gold U.S.A., Inc. located the PH 138  
Lode Mining Claim in the following quarter sections(s):



0228549

<u>1/4</u>	<u>Section</u>	<u>Township</u>	<u>Range</u>	<u>Meridian</u>
SE	4	17 NORTH	51 EAST	MDB&M

In Eureka County, Nevada, on the 5 day of September, 2014.

**RECORDER'S STAMP**

Name and mailing address of locator is: Kinross Gold U.S.A., Inc.  
5075 South Syracuse St., 8<sup>th</sup> Floor  
Denver, CO 80237

The Claim is approximately 1500 feet long and 600 feet wide, such that 10 feet are claimed in a North direction and 1490 feet in a South direction from the point of discovery (monument of location), at which the Notice of Location was posted, together with 300 feet on each side of the monument of location and center line of the Claim. The general course of the lode or vein is from the North to the South direction.

The number, location and markings on each corner monument are as follows:


	<u>Location</u>	<u>Markings</u>	<u>Description</u>
No. 1:	Northwest Corner	N.W. Corner PH 138	2" x 2" x 4' wood post
No. 2:	Northeast Corner	N.E. Corner PH 138	2" x 2" x 4' wood post
No. 3:	Southeast Corner	S.E. Corner PH 138	2" x 2" x 4' wood post
No. 4:	Southwest Corner	S.W. Corner PH 138	2" x 2" x 4' wood post

As erected on the ground, each corner monument is marked as described above by scribed metal tags.

The work of location consisted of making a claim map as provided in NRS 517.040. The tie from the claim block to a fixed point is depicted on the location map included with this filing.

Dated: October 28, 2014

Kinross Gold U.S.A., Inc.

By:   
H. H. Tonking, as Agent for Locator

Recorded at the request of and when recorded return to:  
Kinross Gold U.S.A., Inc.  
Attention: Land Department  
5075 South Syracuse St., 8<sup>th</sup> Floor  
Denver, CO 80237

The undersigned affirms this document contains no personal  
Information of any person

**DOC # 0228550**

11/18/2014 11:12 AM

**Official Record**

Recording requested By  
KINROSS GOLD USA INC

Eureka County - NV

Mike Rebaleati - Recorder

Fee: \$22.50

Page 1 of 1

RPTT:

Recorded By: LH

Book- 574 Page- 0311

**CERTIFICATE OF LOCATION LODE MINING CLAIM**

Kinross Gold U.S.A., Inc. located the PH 139  
Lode Mining Claim in the following quarter sections(s):



<u>1/4</u>	<u>Section</u>	<u>Township</u>	<u>Range</u>	<u>Meridian</u>
NE	4	17 NORTH	51 EAST	MDB&M
SE	4	17 NORTH	51 EAST	MDB&M
NW	3	17 NORTH	51 EAST	MDB&M
SW	3	17 NORTH	51 EAST	MDB&M

In Eureka County, Nevada, on the 5 day of September, 2014.

**RECORDER'S STAMP**

Name and mailing address of locator is: Kinross Gold U.S.A., Inc.  
5075 South Syracuse St., 8<sup>th</sup> Floor  
Denver, CO 80237

The Claim is approximately 1500 feet long and 600 feet wide, such that 1490 feet are claimed in a North direction and 10 feet in a South direction from the point of discovery (monument of location), at which the Notice of Location was posted, together with 300 feet on each side of the monument of location and center line of the Claim. The general course of the lode or vein is from the North to the South direction.

The number, location and markings on each corner monument are as follows:

	<u>Location</u>	<u>Markings</u>	<u>Description</u>
No. 1:	Northwest Corner	N.W. Corner PH 139	2" x 2" x 4' wood post
No. 2:	Northeast Corner	N.E. Corner PH 139	2" x 2" x 4' wood post
No. 3:	Southeast Corner	S.E. Corner PH 139	2" x 2" x 4' wood post
No. 4:	Southwest Corner	S.W. Corner PH 139	2" x 2" x 4' wood post

As erected on the ground, each corner monument is marked as described above by scribed metal tags.

The work of location consisted of making a claim map as provided in NRS 517.040. The tie from the claim block to a fixed point is depicted on the location map included with this filing.

Dated: October 28, 2014

Kinross Gold U.S.A., Inc.

By: H. H. Tonking  
H. H. Tonking, as Agent for Locator

Recorded at the request of and when recorded return to:  
Kinross Gold U.S.A., Inc.  
Attention: Land Department  
5075 South Syracuse St., 8<sup>th</sup> Floor  
Denver, CO 80237

The undersigned affirms this document contains no personal  
Information of any person

### CERTIFICATE OF LOCATION LODE MINING CLAIM

Kinross Gold U.S.A., Inc. located the PH 140  
Lode Mining Claim in the following quarter sections(s):

<u>1/4</u>	<u>Section</u>	<u>Township</u>	<u>Range</u>	<u>Meridian</u>
SE	4	17 NORTH	51 EAST	MDB&M
SW	3	17 NORTH	51 EAST	MDB&M

In Eureka County, Nevada, on the 5 day of September, 2014.

### RECORDER'S STAMP

Name and mailing address of locator is: Kinross Gold U.S.A., Inc.  
5075 South Syracuse St., 8<sup>th</sup> Floor  
Denver, CO 80237

The Claim is approximately 1500 feet long and 600 feet wide, such that 10 feet are claimed in a North direction and 1490 feet in a South direction from the point of discovery (monument of location), at which the Notice of Location was posted, together with 300 feet on each side of the monument of location and center line of the Claim. The general course of the lode or vein is from the North to the South direction.

The number, location and markings on each corner monument are as follows:

	<u>Location</u>	<u>Markings</u>	<u>Description</u>
No. 1:	Northwest Corner	N.W. Corner PH 140	2" x 2" x 4' wood post
No. 2:	Northeast Corner	N.E. Corner PH 140	2" x 2" x 4' wood post
No. 3:	Southeast Corner	S.E. Corner PH 140	2" x 2" x 4' wood post
No. 4:	Southwest Corner	S.W. Corner PH 140	2" x 2" x 4' wood post

As erected on the ground, each corner monument is marked as described above by scribed metal tags.

The work of location consisted of making a claim map as provided in NRS 517.040. The tie from the claim block to a fixed point is depicted on the location map included with this filing.

Dated: October 28, 2014

Kinross Gold U.S.A., Inc.

By:

H. H. Tonking, as Agent for Locator

DOC # 0228551

11/18/2014

11:12 AM

Official Record

Recording requested By  
KINROSS GOLD USA INC.

Eureka County - NV

Mike Rebaleati - Recorder

Fee: \$22.50

Page 1 of 1

RPTT:

Recorded By: LH

Book- 574 Page- 0312



0228551



Recorded at the request of and when recorded return to:  
Kinross Gold U.S.A., Inc.  
Attention: Land Department  
5075 South Syracuse St., 8<sup>th</sup> Floor  
Denver, CO 80237

The undersigned affirms this document contains no personal  
Information of any person

**DOC # 0228552**

11/18/2014 11:12 AM  
**Official Record**  
Recording requested by  
KINROSS GOLD USA INC

Eureka County - NV  
Mike Rebaleati - Recorder

Fee: \$22.50 Page 1 of 1  
RPTT: Recorded By: LH  
Book- 574 Page- 0313

**CERTIFICATE OF LOCATION LODE MINING CLAIM**

Kinross Gold U.S.A., Inc. located the PH 141  
Lode Mining Claim in the following quarter sections(s):



<u>1/4</u>	<u>Section</u>	<u>Township</u>	<u>Range</u>	<u>Meridian</u>
NW	3	17 NORTH	51 EAST	MDB&M
SW	3	17 NORTH	51 EAST	MDB&M

In Eureka County, Nevada, on the 5 day of September, 2014.

**RECORDER'S STAMP**

Name and mailing address of locator is: Kinross Gold U.S.A., Inc.  
5075 South Syracuse St., 8<sup>th</sup> Floor  
Denver, CO 80237

The Claim is approximately 1500 feet long and 600 feet wide, such that 1490 feet are claimed in a North direction and 10 feet in a South direction from the point of discovery (monument of location), at which the Notice of Location was posted, together with 300 feet on each side of the monument of location and center line of the Claim. The general course of the lode or vein is from the North to the South direction.

The number, location and markings on each corner monument are as follows:

	<u>Location</u>	<u>Markings</u>	<u>Description</u>
No. 1:	Northwest Corner	N.W. Corner PH 141	2" x 2" x 4' wood post
No. 2:	Northeast Corner	N.E. Corner PH 141	2" x 2" x 4' wood post
No. 3:	Southeast Corner	S.E. Corner PH 141	2" x 2" x 4' wood post
No. 4:	Southwest Corner	S.W. Corner PH 141	2" x 2" x 4' wood post

As erected on the ground, each corner monument is marked as described above by scribed metal tags.

The work of location consisted of making a claim map as provided in NRS 517.040. The tie from the claim block to a fixed point is depicted on the location map included with this filing.

Dated: October 28, 2014

Kinross Gold U.S.A., Inc.

By: H. H. Tonking  
H. H. Tonking, as Agent for Locator

Recorded at the request of and when recorded return to:  
Kinross Gold U.S.A., Inc.  
Attention: Land Department  
5075 South Syracuse St., 8<sup>th</sup> Floor  
Denver, CO 80237

The undersigned affirms this document contains no personal  
Information of any person

**DOC # 0228553**

11/18/2014

11:12 AM

**Official Record**

Recording requested By  
KINROSS GOLD USA INC

**Eureka County - NV**

**Mike Rebaleati - Recorder**

Fee: \$22.50

Page 1 of 1

RPTT:

Recorded By: LH

Book- 574 Page- 0314

**CERTIFICATE OF LOCATION LODE MINING CLAIM**

Kinross Gold U.S.A., Inc. located the PH 142  
Lode Mining Claim in the following quarter sections(s):



0228553

<u>1/4</u>	<u>Section</u>	<u>Township</u>	<u>Range</u>	<u>Meridian</u>
<u>SW</u>	<u>3</u>	<u>17 NORTH</u>	<u>51 EAST</u>	<u>MDB&amp;M</u>
<u>      </u>	<u>      </u>	<u>      </u>	<u>      </u>	<u>      </u>
<u>      </u>	<u>      </u>	<u>      </u>	<u>      </u>	<u>      </u>
<u>      </u>	<u>      </u>	<u>      </u>	<u>      </u>	<u>      </u>

In Eureka County, Nevada, on the 5 day of September, 2014.

**RECORDER'S STAMP**

Name and mailing address of locator is: Kinross Gold U.S.A., Inc.  
5075 South Syracuse St., 8<sup>th</sup> Floor  
Denver, CO 80237

The Claim is approximately 1500 feet long and 600 feet wide, such that 10 feet are claimed in a North direction and 1490 feet in a South direction from the point of discovery (monument of location), at which the Notice of Location was posted, together with 300 feet on each side of the monument of location and center line of the Claim. The general course of the lode or vein is from the North to the South direction.

The number, location and markings on each corner monument are as follows:


	<u>Location</u>	<u>Markings</u>	<u>Description</u>
<b>No. 1:</b>	Northwest Corner	N.W. Corner PH 142	2" x 2" x 4' wood post
<b>No. 2:</b>	Northeast Corner	N.E. Corner PH 142	2" x 2" x 4' wood post
<b>No. 3:</b>	Southeast Corner	S.E. Corner PH 142	2" x 2" x 4' wood post
<b>No. 4:</b>	Southwest Corner	S.W. Corner PH 142	2" x 2" x 4' wood post

As erected on the ground, each corner monument is marked as described above by scribed metal tags.

The work of location consisted of making a claim map as provided in NRS 517.040. The tie from the claim block to a fixed point is depicted on the location map included with this filing.

Dated: October 28, 2014

Kinross Gold U.S.A., Inc.

By:   
H. H. Tonking, as Agent for Locator

Recorded at the request of and when recorded return to:  
Kinross Gold U.S.A., Inc.  
Attention: Land Department  
5075 South Syracuse St., 8<sup>th</sup> Floor  
Denver, CO 80237

The undersigned affirms this document contains no personal  
Information of any person

**DOC # 0228554**

11/18/2014

11:12 AM

**Official Record**

Recording requested By  
KINROSS GOLD USA INC

**Eureka County - NV**

**Mike Rebaleati - Recorder**

Fee: \$22.50

Page 1 of 1

RPTT:

Recorded By LH

Book- 574 Page- 0315

**CERTIFICATE OF LOCATION LODE MINING CLAIM**

Kinross Gold U.S.A., Inc. located the PH 143  
Lode Mining Claim in the following quarter sections(s):



<u>1/4</u>	<u>Section</u>	<u>Township</u>	<u>Range</u>	<u>Meridian</u>
NW	3	17 NORTH	51 EAST	MDB&M
SW	3	17 NORTH	51 EAST	MDB&M

In Eureka County, Nevada, on the 5 day of September, 2014.

**RECORDER'S STAMP**

Name and mailing address of locator is: Kinross Gold U.S.A., Inc.  
5075 South Syracuse St., 8<sup>th</sup> Floor  
Denver, CO 80237

The Claim is approximately 1500 feet long and 600 feet wide, such that 1490 feet are claimed in a North direction and 10 feet in a South direction from the point of discovery (monument of location), at which the Notice of Location was posted, together with 300 feet on each side of the monument of location and center line of the Claim. The general course of the lode or vein is from the North to the South direction.

The number, location and markings on each corner monument are as follows:


	<u>Location</u>	<u>Markings</u>	<u>Description</u>
No. 1:	Northwest Corner	N.W. Corner PH 143	2" x 2" x 4' wood post
No. 2:	Northeast Corner	N.E. Corner PH 143	2" x 2" x 4' wood post
No. 3:	Southeast Corner	S.E. Corner PH 143	2" x 2" x 4' wood post
No. 4:	Southwest Corner	S.W. Corner PH 143	2" x 2" x 4' wood post

As erected on the ground, each corner monument is marked as described above by scribed metal tags.

The work of location consisted of making a claim map as provided in NRS 517.040. The tie from the claim block to a fixed point is depicted on the location map included with this filing.

Dated: October 28, 2014

Kinross Gold U.S.A., Inc.

By:   
H. H. Tonking, as Agent for Locator

Recorded at the request of and when recorded return to:  
Kinross Gold U.S.A., Inc.  
Attention: Land Department  
5075 South Syracuse St., 8<sup>th</sup> Floor  
Denver, CO 80237

The undersigned affirms this document contains no personal  
Information of any person

**DOC # 0228555**

11/18/2014

11:12 AM

**Official Record**

Recording requested By  
KINROSS GOLD USA INC

**Eureka County - NV**  
**Mike Rebaleati - Recorder**

Fee: \$22.50

Page 1 of 1

RPTT:

Recorded By: LH

Book- 574 Page- 0316

**CERTIFICATE OF LOCATION LODE MINING CLAIM**

Kinross Gold U.S.A., Inc. located the PH 144  
Lode Mining Claim in the following quarter sections(s):



<u>1/4</u>	<u>Section</u>	<u>Township</u>	<u>Range</u>	<u>Meridian</u>
<u>SW</u>	<u>3</u>	<u>17 NORTH</u>	<u>51 EAST</u>	<u>MDB&amp;M</u>

In Eureka County, Nevada, on the 5 day of September, 2014.

**RECORDER'S STAMP**

Name and mailing address of locator is: Kinross Gold U.S.A., Inc.  
5075 South Syracuse St., 8<sup>th</sup> Floor  
Denver, CO 80237

The Claim is approximately 1500 feet long and 600 feet wide, such that 10 feet are claimed in a North direction and 1490 feet in a South direction from the point of discovery (monument of location), at which the Notice of Location was posted, together with 300 feet on each side of the monument of location and center line of the Claim. The general course of the lode or vein is from the North to the South direction.

The number, location and markings on each corner monument are as follows:

	<u>Location</u>	<u>Markings</u>	<u>Description</u>
<b>No. 1:</b>	Northwest Corner	N.W. Corner PH 144	2" x 2" x 4' wood post
<b>No. 2:</b>	Northeast Corner	N.E. Corner PH 144	2" x 2" x 4' wood post
<b>No. 3:</b>	Southeast Corner	S.E. Corner PH 144	2" x 2" x 4' wood post
<b>No. 4:</b>	Southwest Corner	S.W. Corner PH 144	2" x 2" x 4' wood post

As erected on the ground, each corner monument is marked as described above by scribed metal tags.

The work of location consisted of making a claim map as provided in NRS 517.040. The tie from the claim block to a fixed point is depicted on the location map included with this filing.

Dated: October 28, 2014

Kinross Gold U.S.A., Inc.

By: H. H. Tanking  
H. H. Tanking, as Agent for Locator

Recorded at the request of and when recorded return to:  
Kinross Gold U.S.A., Inc.  
Attention: Land Department  
5075 South Syracuse St., 8<sup>th</sup> Floor  
Denver, CO 80237

The undersigned affirms this document contains no personal  
Information of any person

**DOC # 0228556**

11/18/2014 11:12 AM  
**Official Record**  
Recording requested By  
KINROSS GOLD USA INC

Eureka County - NV  
**Mike Rebaleati - Recorder**  
Fee: \$22.50 Page 1 of 1  
RPTT: Recorded By: LH  
Book- 574 Page- 0317

**CERTIFICATE OF LOCATION LODE MINING CLAIM**

Kinross Gold U.S.A., Inc. located the PH 145  
Lode Mining Claim in the following quarter sections(s):



<u>1/4</u>	<u>Section</u>	<u>Township</u>	<u>Range</u>	<u>Meridian</u>
NW	3	17 NORTH	51 EAST	MDB&M
SW	3	17 NORTH	51 EAST	MDB&M

In Eureka County, Nevada, on the 5 day of September, 2014.

**RECORDER'S STAMP**

Name and mailing address of locator is: Kinross Gold U.S.A., Inc.  
5075 South Syracuse St., 8<sup>th</sup> Floor  
Denver, CO 80237

The Claim is approximately 1500 feet long and 600 feet wide, such that 1490 feet are claimed in a North direction and 10 feet in a South direction from the point of discovery (monument of location), at which the Notice of Location was posted, together with 300 feet on each side of the monument of location and center line of the Claim. The general course of the lode or vein is from the North to the South direction.

The number, location and markings on each corner monument are as follows:

	<u>Location</u>	<u>Markings</u>	<u>Description</u>
No. 1:	Northwest Corner	N.W. Corner PH 145	2" x 2" x 4' wood post
No. 2:	Northeast Corner	N.E. Corner PH 145	2" x 2" x 4' wood post
No. 3:	Southeast Corner	S.E. Corner PH 145	2" x 2" x 4' wood post
No. 4:	Southwest Corner	S.W. Corner PH 145	2" x 2" x 4' wood post

As erected on the ground, each corner monument is marked as described above by scribed metal tags.

The work of location consisted of making a claim map as provided in NRS 517.040. The tie from the claim block to a fixed point is depicted on the location map included with this filing.

Dated: October 28, 2014

Kinross Gold U.S.A., Inc.

By: H. H. Tonking  
H. H. Tonking, as Agent for Locator

Recorded at the request of and when recorded return to:  
Kinross Gold U.S.A., Inc.  
Attention: Land Department  
5075 South Syracuse St., 8<sup>th</sup> Floor  
Denver, CO 80237

The undersigned affirms this document contains no personal  
Information of any person

**DOC # 0228557**

11/18/2014

11:12 AM

**Official Record**

Recording requested By  
KINROSS GOLD USA INC

Eureka County - NV

Mike Rebaleati - Recorder

Fee: \$22.50

Page 1 of 1

RPTT:

Recorded By: LH

Book- 574 Page- 0318

**CERTIFICATE OF LOCATION LODE MINING CLAIM**

Kinross Gold U.S.A., Inc. located the PH 146  
Lode Mining Claim in the following quarter sections(s):



0228557

<u>1/4</u>	<u>Section</u>	<u>Township</u>	<u>Range</u>	<u>Meridian</u>
<u>SW</u>	<u>3</u>	<u>17 NORTH</u>	<u>51 EAST</u>	<u>MDB&amp;M</u>
<u>      </u>	<u>      </u>	<u>      </u>	<u>      </u>	<u>      </u>
<u>      </u>	<u>      </u>	<u>      </u>	<u>      </u>	<u>      </u>
<u>      </u>	<u>      </u>	<u>      </u>	<u>      </u>	<u>      </u>

In Eureka County, Nevada, on the 5 day of September, 2014.

**RECORDER'S STAMP**

Name and mailing address of locator is: Kinross Gold U.S.A., Inc.  
5075 South Syracuse St., 8<sup>th</sup> Floor  
Denver, CO 80237

The Claim is approximately 1500 feet long and 600 feet wide, such that 10 feet are claimed in a North direction and 1490 feet in a South direction from the point of discovery (monument of location), at which the Notice of Location was posted, together with 300 feet on each side of the monument of location and center line of the Claim. The general course of the lode or vein is from the North to the South direction.

The number, location and markings on each corner monument are as follows:


	<u>Location</u>	<u>Markings</u>	<u>Description</u>
No. 1:	Northwest Corner	N.W. Corner PH 146	2" x 2" x 4' wood post
No. 2:	Northeast Corner	N.E. Corner PH 146	2" x 2" x 4' wood post
No. 3:	Southeast Corner	S.E. Corner PH 146	2" x 2" x 4' wood post
No. 4:	Southwest Corner	S.W. Corner PH 146	2" x 2" x 4' wood post

As erected on the ground, each corner monument is marked as described above by scribed metal tags.

The work of location consisted of making a claim map as provided in NRS 517.040. The tic from the claim block to a fixed point is depicted on the location map included with this filing.

Dated: October 28, 2014

Kinross Gold U.S.A., Inc.

By:   
H. H. Tonking, as Agent for Locator

Recorded at the request of and when recorded return to:  
Kinross Gold U.S.A., Inc.  
Attention: Land Department  
5075 South Syracuse St., 8<sup>th</sup> Floor  
Denver, CO 80237

The undersigned affirms this document contains no personal  
Information of any person

**DOC # 0228558**

11/18/2014 11:12 AM

**Official Record**

Recording requested by  
KINROSS GOLD USA INC

Eureka County - NV

Mike Rebaleati - Recorder

Fee: \$22.50

Page 1 of 1

RPTT:

Recorded By: LH

Book- 574 Page- 0319

**CERTIFICATE OF LOCATION LODE MINING CLAIM**

Kinross Gold U.S.A., Inc. located the PH 147  
Lode Mining Claim in the following quarter sections(s):



<u>1/4</u>	<u>Section</u>	<u>Township</u>	<u>Range</u>	<u>Meridian</u>
NW	3	17 NORTH	51 EAST	MDB&M
NE	3	17 NORTH	51 EAST	MDB&M
SW	3	17 NORTH	51 EAST	MDB&M
SE	3	17 NORTH	51 EAST	MDB&M

In Eureka County, Nevada, on the 5 day of September, 2014.

**RECORDER'S STAMP**

Name and mailing address of locator is: Kinross Gold U.S.A., Inc.  
5075 South Syracuse St., 8<sup>th</sup> Floor  
Denver, CO 80237

The Claim is approximately 1500 feet long and 600 feet wide, such that 1490 feet are claimed in a North direction and 10 feet in a South direction from the point of discovery (monument of location), at which the Notice of Location was posted, together with 300 feet on each side of the monument of location and center line of the Claim. The general course of the lode or vein is from the North to the South direction.

The number, location and markings on each corner monument are as follows:


	<u>Location</u>	<u>Markings</u>	<u>Description</u>
No. 1:	Northwest Corner	N.W. Corner PH 147	2" x 2" x 4" wood post
No. 2:	Northeast Corner	N.E. Corner PH 147	2" x 2" x 4" wood post
No. 3:	Southeast Corner	S.E. Corner PH 147	2" x 2" x 4" wood post
No. 4:	Southwest Corner	S.W. Corner PH 147	2" x 2" x 4" wood post

As erected on the ground, each corner monument is marked as described above by scribed metal tags.

The work of location consisted of making a claim map as provided in NRS 517.040. The tie from the claim block to a fixed point is depicted on the location map included with this filing.

Dated: October 28, 2014

Kinross Gold U.S.A., Inc.

By:   
H. H. Tonking, as Agent for Locator

Recorded at the request of and when recorded return to:  
Kinross Gold U.S.A., Inc.  
Attention: Land Department  
5075 South Syracuse St., 8<sup>th</sup> Floor  
Denver, CO 80237

The undersigned affirms this document contains no personal  
Information of any person

**DOC # 0228559**

11/18/2014

11:12 AM

**Official Record**

Recording requested By  
KINROSS GOLD USA INC

**Eureka County - NV**  
**Mike Rebaleati - Recorder**

Fee: \$22.50

Page 1 of 1

RPTT:

Recorded By: LH

Book- 574 Page- 0320

**CERTIFICATE OF LOCATION LODE MINING CLAIM**

Kinross Gold U.S.A., Inc. located the PH 148  
Lode Mining Claim in the following quarter sections(s):



0228559

<u>1/4</u>	<u>Section</u>	<u>Township</u>	<u>Range</u>	<u>Meridian</u>
SW	3	17 NORTH	51 EAST	MDB&M
SE	3	17 NORTH	51 EAST	MDB&M

In Eureka County, Nevada, on the 5 day of September, 2014.

**RECORDER'S STAMP**

Name and mailing address of locator is: Kinross Gold U.S.A., Inc.  
5075 South Syracuse St., 8<sup>th</sup> Floor  
Denver, CO 80237

The Claim is approximately 1500 feet long and 600 feet wide, such that 10 feet are claimed in a North direction and 1490 feet in a South direction from the point of discovery (monument of location), at which the Notice of Location was posted, together with 300 feet on each side of the monument of location and center line of the Claim. The general course of the lode or vein is from the North to the South direction.

The number, location and markings on each corner monument are as follows:

	<u>Location</u>	<u>Markings</u>	<u>Description</u>
No. 1:	Northwest Corner	N.W. Corner PH 148	2" x 2" x 4' wood post
No. 2:	Northeast Corner	N.E. Corner PH 148	2" x 2" x 4' wood post
No. 3:	Southeast Corner	S.E. Corner PH 148	2" x 2" x 4' wood post
No. 4:	Southwest Corner	S.W. Corner PH 148	2" x 2" x 4' wood post

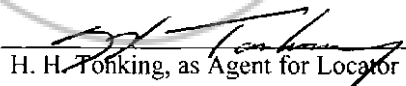
As erected on the ground, each corner monument is marked as described above by scribed metal tags.

The work of location consisted of making a claim map as provided in NRS 517.040. The tie from the claim block to a fixed point is depicted on the location map included with this filing.

Dated: October 28, 2014

Kinross Gold U.S.A., Inc.

By:

  
H. H. Tonking, as Agent for Locator



Recorded at the request of and when recorded return to:  
Kinross Gold U.S.A., Inc.  
Attention: Land Department  
5075 South Syracuse St., 8<sup>th</sup> Floor  
Denver, CO 80237

The undersigned affirms this document contains no personal  
Information of any person

**DOC # 0228560**

11/18/2014

11:12 AM

**Official Record**

Recording requested By  
KINROSS GOLD USA INC

Eureka County - NV

Mike Rebaleati - Recorder

Fee: \$22.50

Page 1 of 1

RPTT:

Recorded By: LH

Book- 574 Page- 0321

**CERTIFICATE OF LOCATION LODE MINING CLAIM**

Kinross Gold U.S.A., Inc. located the PH 149  
Lode Mining Claim in the following quarter sections(s):



<u>1/4</u>	<u>Section</u>	<u>Township</u>	<u>Range</u>	<u>Meridian</u>
NE	3	17 NORTH	51 EAST	MDB&M
SE	3	17 NORTH	51 EAST	MDB&M

In Eureka County, Nevada, on the 5 day of September, 2014.

**RECORDER'S STAMP**

Name and mailing address of locator is: Kinross Gold U.S.A., Inc.  
5075 South Syracuse St., 8<sup>th</sup> Floor  
Denver, CO 80237

The Claim is approximately 1500 feet long and 600 feet wide, such that 1490 feet are claimed in a North direction and 10 feet in a South direction from the point of discovery (monument of location), at which the Notice of Location was posted, together with 300 feet on each side of the monument of location and center line of the Claim. The general course of the lode or vein is from the North to the South direction.

The number, location and markings on each corner monument are as follows:


	<u>Location</u>	<u>Markings</u>	<u>Description</u>
No. 1:	Northwest Corner	N.W. Corner PH 149	2" x 2" x 4' wood post
No. 2:	Northeast Corner	N.E. Corner PH 149	2" x 2" x 4' wood post
No. 3:	Southeast Corner	S.E. Corner PH 149	2" x 2" x 4' wood post
No. 4:	Southwest Corner	S.W. Corner PH 149	2" x 2" x 4' wood post

As erected on the ground, each corner monument is marked as described above by scribed metal tags.

The work of location consisted of making a claim map as provided in NRS 517.040. The tie from the claim block to a fixed point is depicted on the location map included with this filing.

Dated: October 28, 2014

Kinross Gold U.S.A., Inc.

By:   
H. H. Tonking, as Agent for Locator

Recorded at the request of and when recorded return to:  
Kinross Gold U.S.A., Inc.  
Attention: Land Department  
5075 South Syracuse St., 8<sup>th</sup> Floor  
Denver, CO 80237

The undersigned affirms this document contains no personal  
Information of any person

**DOC # 0228561**

11/19/2014

11:12 AM

**Official Record**

Recording requested By:  
KINROSS GOLD USA INC

Eureka County - NV

Mike Rebaleati - Recorder

Fee: \$22.50

Page 1 of 1

RPTT:

Recorded By: LH

Book- 574 Page- 0322

**CERTIFICATE OF LOCATION LODE MINING CLAIM**

Kinross Gold U.S.A., Inc. located the PH 150  
Lode Mining Claim in the following quarter sections(s):



0228561

<u>1/4</u>	<u>Section</u>	<u>Township</u>	<u>Range</u>	<u>Meridian</u>
SE	3	17 NORTH	51 EAST	MDB&M

In Eureka County, Nevada, on the 5 day of September, 2014.

**RECORDER'S STAMP**

Name and mailing address of locator is: Kinross Gold U.S.A., Inc.  
5075 South Syracuse St., 8<sup>th</sup> Floor  
Denver, CO 80237

The Claim is approximately 1500 feet long and 600 feet wide, such that 10 feet are claimed in a North direction and 1490 feet in a South direction from the point of discovery (monument of location), at which the Notice of Location was posted, together with 300 feet on each side of the monument of location and center line of the Claim. The general course of the lode or vein is from the North to the South direction.

The number, location and markings on each corner monument are as follows:

	<u>Location</u>	<u>Markings</u>	<u>Description</u>
No. 1:	Northwest Corner	N.W. Corner PH 150	2" x 2" x 4' wood post
No. 2:	Northeast Corner	N.E. Corner PH 150	2" x 2" x 4' wood post
No. 3:	Southeast Corner	S.E. Corner PH 150	2" x 2" x 4' wood post
No. 4:	Southwest Corner	S.W. Corner PH 150	2" x 2" x 4' wood post


As erected on the ground, each corner monument is marked as described above by scribed metal tags.

The work of location consisted of making a claim map as provided in NRS 517.040. The tie from the claim block to a fixed point is depicted on the location map included with this filing.

Dated: October 28, 2014

Kinross Gold U.S.A., Inc.

By:

  
H. H. Pomking, as Agent for Locator

Recorded at the request of and when recorded return to:  
Kinross Gold U.S.A., Inc.  
Attention: Land Department  
5075 South Syracuse St., 8<sup>th</sup> Floor  
Denver, CO 80237

The undersigned affirms this document contains no personal  
Information of any person

**CERTIFICATE OF LOCATION LODE MINING CLAIM**

Kinross Gold U.S.A., Inc. located the PH 155  
Lode Mining Claim in the following quarter sections(s):

<u>1/4</u>	<u>Section</u>	<u>Township</u>	<u>Range</u>	<u>Meridian</u>
SW	5	17 NORTH	51 EAST	MDB&M
NW	8	17 NORTH	51 EAST	MDB&M

In Eureka County, Nevada, on the 5 day of September, 2014.

**DOC # 0228562**

11/18/2014

11:12 AM

**Official Record**

Recording requested By  
KINROSS GOLD USA INC

Eureka County - NV

Mike Rebaleati - Recorder

Fee: \$22.50

Page 1 of 1

RPTT:

Recorded By: LH

Book- 574 Page- 0323



**RECORDER'S STAMP**

Name and mailing address of locator is: Kinross Gold U.S.A., Inc.  
5075 South Syracuse St., 8<sup>th</sup> Floor  
Denver, CO 80237

The Claim is approximately 1500 feet long and 600 feet wide, such that 1490 feet are claimed in a North direction and 10 feet in a South direction from the point of discovery (monument of location), at which the Notice of Location was posted, together with 300 feet on each side of the monument of location and center line of the Claim. The general course of the lode or vein is from the North to the South direction.

The number, location and markings on each corner monument are as follows:

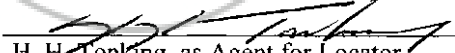
	<u>Location</u>	<u>Markings</u>	<u>Description</u>
No. 1:	Northwest Corner	N.W. Corner PH 155	2" x 2" x 4' wood post
No. 2:	Northeast Corner	N.E. Corner PH 155	2" x 2" x 4' wood post
No. 3:	Southeast Corner	S.E. Corner PH 155	2" x 2" x 4' wood post
No. 4:	Southwest Corner	S.W. Corner PH 155	2" x 2" x 4' wood post

As erected on the ground, each corner monument is marked as described above by scribed metal tags.

The work of location consisted of making a claim map as provided in NRS 517.040. The tie from the claim block to a fixed point is depicted on the location map included with this filing.

Dated: October 28, 2014

Kinross Gold U.S.A., Inc.

By:   
H. H. Tonking, as Agent for Locator

Recorded at the request of and when recorded return to:  
Kinross Gold U.S.A., Inc.  
Attention: Land Department  
5075 South Syracuse St., 8<sup>th</sup> Floor  
Denver, CO 80237

The undersigned affirms this document contains no personal  
Information of any person

**CERTIFICATE OF LOCATION LODE MINING CLAIM**

Kinross Gold U.S.A., Inc. located the PH 156  
Lode Mining Claim in the following quarter sections(s):

<u>1/4</u>	<u>Section</u>	<u>Township</u>	<u>Range</u>	<u>Meridian</u>
NW	8	17 NORTH	51 EAST	MDB&M

In Eureka County, Nevada, on the 5 day of September, 2014.

**RECORDER'S STAMP**

Name and mailing address of locator is: Kinross Gold U.S.A., Inc.  
5075 South Syracuse St., 8<sup>th</sup> Floor  
Denver, CO 80237

The Claim is approximately 1500 feet long and 600 feet wide, such that 10 feet are claimed in a North direction and 1490 feet in a South direction from the point of discovery (monument of location), at which the Notice of Location was posted, together with 300 feet on each side of the monument of location and center line of the Claim. The general course of the lode or vein is from the North to the South direction.

The number, location and markings on each corner monument are as follows:

	<u>Location</u>	<u>Markings</u>	<u>Description</u>
No. 1:	Northwest Corner	N.W. Corner PH 156	2" x 2" x 4' wood post
No. 2:	Northeast Corner	N.E. Corner PH 156	2" x 2" x 4' wood post
No. 3:	Southeast Corner	S.E. Corner PH 156	2" x 2" x 4' wood post
No. 4:	Southwest Corner	S.W. Corner PH 156	2" x 2" x 4' wood post

As erected on the ground, each corner monument is marked as described above by scribed metal tags.

The work of location consisted of making a claim map as provided in NRS 517.040. The tie from the claim block to a fixed point is depicted on the location map included with this filing.

Dated: October 28, 2014

Kinross Gold U.S.A., Inc.

By: H. H. Tonking  
H. H. Tonking, as Agent for Locator

**DOC # 0228563**

11/18/2014

11:12 AM

**Official Record**

Recording requested By  
KINROSS GOLD USA INC

Eureka County - NV

Mike Rebaleati - Recorder

Fee: \$22.50

Page 1 of 1

RPTT:

Recorded By: LH

Book- 574 Page- 0324



Recorded at the request of and when recorded return to:  
Kinross Gold U.S.A., Inc.  
Attention: Land Department  
5075 South Syracuse St., 8<sup>th</sup> Floor  
Denver, CO 80237

The undersigned affirms this document contains no personal  
Information of any person

### CERTIFICATE OF LOCATION LODE MINING CLAIM

Kinross Gold U.S.A., Inc. located the PH 157  
Lode Mining Claim in the following quarter sections(s):

<u>1/4</u>	<u>Section</u>	<u>Township</u>	<u>Range</u>	<u>Meridian</u>
SW	5	17 NORTH	51 EAST	MDB&M
NW	8	17 NORTH	51 EAST	MDB&M

In Eureka County, Nevada, on the 5 day of September, 2014.

**DOC # 0228564**

11/18/2014 11:12 AM

**Official Record**  
Recording requested By  
KINROSS GOLD USA INC

Eureka County - NV  
Mike Rebaleati - Recorder

Fee: \$22.50

Page 1 of 1

RPTT:

Recorded By: LH

Book- 574 Page- 0325



0228564

### RECORDER'S STAMP

Name and mailing address of locator is: Kinross Gold U.S.A., Inc.  
5075 South Syracuse St., 8<sup>th</sup> Floor  
Denver, CO 80237

The Claim is approximately 1500 feet long and 600 feet wide, such that 1490 feet are claimed in a North direction and 10 feet in a South direction from the point of discovery (monument of location), at which the Notice of Location was posted, together with 300 feet on each side of the monument of location and center line of the Claim. The general course of the lode or vein is from the North to the South direction.

The number, location and markings on each corner monument are as follows:

	<u>Location</u>	<u>Markings</u>	<u>Description</u>
No. 1:	Northwest Corner	N.W. Corner PH 157	2" x 2" x 4' wood post
No. 2:	Northeast Corner	N.E. Corner PH 157	2" x 2" x 4' wood post
No. 3:	Southeast Corner	S.E. Corner PH 157	2" x 2" x 4' wood post
No. 4:	Southwest Corner	S.W. Corner PH 157	2" x 2" x 4' wood post

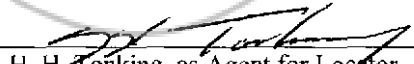
As erected on the ground, each corner monument is marked as described above by scribed metal tags.

The work of location consisted of making a claim map as provided in NRS 517.040. The tie from the claim block to a fixed point is depicted on the location map included with this filing.

Dated: October 28, 2014

Kinross Gold U.S.A., Inc.

By:

  
H. H. Tonking, as Agent for Locator

Recorded at the request of and when recorded return to:  
Kinross Gold U.S.A., Inc.  
Attention: Land Department  
5075 South Syracuse St., 8<sup>th</sup> Floor  
Denver, CO 80237

The undersigned affirms this document contains no personal  
Information of any person

**DOC # 0228565**

11/18/2014

11:12 AM

**Official Record**

Recording requested By  
KINROSS GOLD USA INC

**Eureka County - NV**  
**Mike Rebaleati - Recorder**

Fee: \$22.50

Page 1 of 1

RPTT:

Recorded By: LH

Book- 574 Page- 0326

**CERTIFICATE OF LOCATION LODE MINING CLAIM**

Kinross Gold U.S.A., Inc. located the PH 158  
Lode Mining Claim in the following quarter sections(s):



0228565

<u>1/4</u>	<u>Section</u>	<u>Township</u>	<u>Range</u>	<u>Meridian</u>
NW	8	17 NORTH	51 EAST	MDB&M

In Eureka County, Nevada, on the 5 day of September, 2014.

**RECORDER'S STAMP**

Name and mailing address of locator is: Kinross Gold U.S.A., Inc.  
5075 South Syracuse St., 8<sup>th</sup> Floor  
Denver, CO 80237

The Claim is approximately 1500 feet long and 600 feet wide, such that 10 feet are claimed in a North direction and 1490 feet in a South direction from the point of discovery (monument of location), at which the Notice of Location was posted, together with 300 feet on each side of the monument of location and center line of the Claim. The general course of the lode or vein is from the North to the South direction.

The number, location and markings on each corner monument are as follows:

	<u>Location</u>	<u>Markings</u>	<u>Description</u>
No. 1:	Northwest Corner	N.W. Corner PH 158	2" x 2" x 4' wood post
No. 2:	Northeast Corner	N.E. Corner PH 158	2" x 2" x 4' wood post
No. 3:	Southeast Corner	S.E. Corner PH 158	2" x 2" x 4' wood post
No. 4:	Southwest Corner	S.W. Corner PH 158	2" x 2" x 4' wood post

As erected on the ground, each corner monument is marked as described above by scribed metal tags.

The work of location consisted of making a claim map as provided in NRS 517.040. The tie from the claim block to a fixed point is depicted on the location map included with this filing.

Dated: October 28, 2014

Kinross Gold U.S.A., Inc.

By: H. H. Tonking  
H. H. Tonking, as Agent for Locator

Recorded at the request of and when recorded return to:  
Kinross Gold U.S.A., Inc.  
Attention: Land Department  
5075 South Syracuse St., 8<sup>th</sup> Floor  
Denver, CO 80237

The undersigned affirms this document contains no personal  
Information of any person

**DOC # 0228566**

11/18/2014

11:12 AM

**Official Record**

Recording requested By  
KINROSS GOLD USA INC

Eureka County - NV

Mike Rebaleati - Recorder

Fee: \$22.50

Page 1 of 1

RPTT:

Recorded By: LH

Book- 574 Page- 0327

**CERTIFICATE OF LOCATION LODE MINING CLAIM**

Kinross Gold U.S.A., Inc. located the PH 159  
Lode Mining Claim in the following quarter sections(s):



0228566

<u>1/4</u>	<u>Section</u>	<u>Township</u>	<u>Range</u>	<u>Meridian</u>
SW	5	17 NORTH	51 EAST	MDB&M
NW	8	17 NORTH	51 EAST	MDB&M

In Eureka County, Nevada, on the 5 day of September, 2014.

**RECORDER'S STAMP**

Name and mailing address of locator is: Kinross Gold U.S.A., Inc.  
5075 South Syracuse St., 8<sup>th</sup> Floor  
Denver, CO 80237

The Claim is approximately 1500 feet long and 600 feet wide, such that 1490 feet are claimed in a North direction and 10 feet in a South direction from the point of discovery (monument of location), at which the Notice of Location was posted, together with 300 feet on each side of the monument of location and center line of the Claim. The general course of the lode or vein is from the North to the South direction.

The number, location and markings on each corner monument are as follows:

	<u>Location</u>	<u>Markings</u>	<u>Description</u>
No. 1:	Northwest Corner	N.W. Corner PH 159	2" x 2" x 4' wood post
No. 2:	Northeast Corner	N.E. Corner PH 159	2" x 2" x 4' wood post
No. 3:	Southeast Corner	S.E. Corner PH 159	2" x 2" x 4' wood post
No. 4:	Southwest Corner	S.W. Corner PH 159	2" x 2" x 4' wood post


As erected on the ground, each corner monument is marked as described above by scribed metal tags.

The work of location consisted of making a claim map as provided in NRS 517.040. The tie from the claim block to a fixed point is depicted on the location map included with this filing.

Dated: October 28, 2014

Kinross Gold U.S.A., Inc.

By:

  
H. H. Tonking, as Agent for Locator

Recorded at the request of and when recorded return to:  
Kinross Gold U.S.A., Inc.  
Attention: Land Department  
5075 South Syracuse St., 8<sup>th</sup> Floor  
Denver, CO 80237

The undersigned affirms this document contains no personal  
Information of any person

**DOC # 0228567**

11/18/2014 11:12 AM

**Official Record**

Recording requested By  
KINROSS GOLD USA INC

Eureka County - NV

Mike Rebaleati - Recorder

Fee: \$22.50

Page 1 of 1

RPTT:

Recorded By: LH

Book- 574 Page- 0328

**CERTIFICATE OF LOCATION LODE MINING CLAIM**

Kinross Gold U.S.A., Inc. located the PH 160  
Lode Mining Claim in the following quarter sections(s):



0228567

<u>1/4</u>	<u>Section</u>	<u>Township</u>	<u>Range</u>	<u>Meridian</u>
NW	8	17 NORTH	51 EAST	MDB&M

In Eureka County, Nevada, on the 5 day of September, 2014.

**RECORDER'S STAMP**

Name and mailing address of locator is: Kinross Gold U.S.A., Inc.  
5075 South Syracuse St., 8<sup>th</sup> Floor  
Denver, CO 80237

The Claim is approximately 1500 feet long and 600 feet wide, such that 10 feet are claimed in a North direction and 1490 feet in a South direction from the point of discovery (monument of location), at which the Notice of Location was posted, together with 300 feet on each side of the monument of location and center line of the Claim. The general course of the lode or vein is from the North to the South direction.

The number, location and markings on each corner monument are as follows:


	<u>Location</u>	<u>Markings</u>	<u>Description</u>
No. 1:	Northwest Corner	N.W. Corner PH 160	2" x 2" x 4' wood post
No. 2:	Northeast Corner	N.E. Corner PH 160	2" x 2" x 4' wood post
No. 3:	Southeast Corner	S.E. Corner PH 160	2" x 2" x 4' wood post
No. 4:	Southwest Corner	S.W. Corner PH 160	2" x 2" x 4' wood post

As erected on the ground, each corner monument is marked as described above by scribed metal tags.

The work of location consisted of making a claim map as provided in NRS 517.040. The tie from the claim block to a fixed point is depicted on the location map included with this filing.

Dated: October 28, 2014

Kinross Gold U.S.A., Inc.

By:   
H. H. Tonking, as Agent for Locator



Recorded at the request of and when recorded return to:  
Kinross Gold U.S.A., Inc.  
Attention: Land Department  
5075 South Syracuse St., 8<sup>th</sup> Floor  
Denver, CO 80237

The undersigned affirms this document contains no personal  
Information of any person

### CERTIFICATE OF LOCATION LODE MINING CLAIM

Kinross Gold U.S.A., Inc. located the PH 161  
Lode Mining Claim in the following quarter sections(s):

<u>1/4</u>	<u>Section</u>	<u>Township</u>	<u>Range</u>	<u>Meridian</u>
SW	5	17 NORTH	51 EAST	MDB&M
SE	5	17 NORTH	51 EAST	MDB&M
NW	8	17 NORTH	51 EAST	MDB&M
NE	8	17 NORTH	51 EAST	MDB&M

In Eureka County, Nevada, on the 5 day of September, 2014.

### RECORDER'S STAMP

Name and mailing address of locator is: Kinross Gold U.S.A., Inc.  
5075 South Syracuse St., 8<sup>th</sup> Floor  
Denver, CO 80237

The Claim is approximately 1500 feet long and 600 feet wide, such that 1490 feet are claimed in a North direction and 10 feet in a South direction from the point of discovery (monument of location), at which the Notice of Location was posted, together with 300 feet on each side of the monument of location and center line of the Claim. The general course of the lode or vein is from the North to the South direction.

The number, location and markings on each corner monument are as follows:


	<u>Location</u>	<u>Markings</u>	<u>Description</u>
No. 1:	Northwest Corner	N.W. Corner PH 161	2" x 2" x 4' wood post
No. 2:	Northeast Corner	N.E. Corner PH 161	2" x 2" x 4' wood post
No. 3:	Southeast Corner	S.E. Corner PH 161	2" x 2" x 4' wood post
No. 4:	Southwest Corner	S.W. Corner PH 161	2" x 2" x 4' wood post

As erected on the ground, each corner monument is marked as described above by scribed metal tags.

The work of location consisted of making a claim map as provided in NRS 517.040. The tie from the claim block to a fixed point is depicted on the location map included with this filing.

Dated: October 28, 2014

Kinross Gold U.S.A., Inc.

By:   
H. H. Tonking, as Agent for Locator

DOC # 0228568

11/18/2014

11:12 AM

### Official Record

Recording requested By  
KINROSS GOLD USA INC

Eureka County - NV

Mike Rebaleati - Recorder

Fee: \$22.50

Page 1 of 1

RPTT:

Recorded By: LH

Book- 574 Page- 0329



0228568

Recorded at the request of and when recorded return to:  
Kinross Gold U.S.A., Inc.  
Attention: Land Department  
5075 South Syracuse St., 8<sup>th</sup> Floor  
Denver, CO 80237

The undersigned affirms this document contains no personal  
Information of any person

**DOC # 0228569**

11/18/2014

11:12 AM

**Official Record**

Recording requested By  
KINROSS GOLD USA INC

**Eureka County - NV**

**Mike Rebaleati - Recorder**

Fee: \$22.50

Page 1 of 1

RPTT:

Recorded By: LH

Book- 574 Page- 0330

**CERTIFICATE OF LOCATION LODE MINING CLAIM**

Kinross Gold U.S.A., Inc. located the PH 162  
Lode Mining Claim in the following quarter sections(s):



0228569

<u>1/4</u>	<u>Section</u>	<u>Township</u>	<u>Range</u>	<u>Meridian</u>
NW	8	17 NORTH	51 EAST	MDB&M
NE	8	17 NORTH	51 EAST	MDB&M

In Eureka County, Nevada, on the 5 day of September, 2014.

**RECORDER'S STAMP**

Name and mailing address of locator is: Kinross Gold U.S.A., Inc.  
5075 South Syracuse St., 8<sup>th</sup> Floor  
Denver, CO 80237

The Claim is approximately 1500 feet long and 600 feet wide, such that 10 feet are claimed in a North direction and 1490 feet in a South direction from the point of discovery (monument of location), at which the Notice of Location was posted, together with 300 feet on each side of the monument of location and center line of the Claim. The general course of the lode or vein is from the North to the South direction.

The number, location and markings on each corner monument are as follows:

	<u>Location</u>	<u>Markings</u>	<u>Description</u>
No. 1:	Northwest Corner	N.W. Corner PH 162	2" x 2" x 4' wood post
No. 2:	Northeast Corner	N.E. Corner PH 162	2" x 2" x 4' wood post
No. 3:	Southeast Corner	S.E. Corner PH 162	2" x 2" x 4' wood post
No. 4:	Southwest Corner	S.W. Corner PH 162	2" x 2" x 4' wood post

As erected on the ground, each corner monument is marked as described above by scribed metal tags.

The work of location consisted of making a claim map as provided in NRS 517.040. The tie from the claim block to a fixed point is depicted on the location map included with this filing.

Dated: October 28, 2014

Kinross Gold U.S.A., Inc.

By: H. H. Tonking  
H. H. Tonking, as Agent for Locator

Recorded at the request of and when recorded return to:  
Kinross Gold U.S.A., Inc.  
Attention: Land Department  
5075 South Syracuse St., 8<sup>th</sup> Floor  
Denver, CO 80237

The undersigned affirms this document contains no personal  
Information of any person

**CERTIFICATE OF LOCATION LODE MINING CLAIM**

Kinross Gold U.S.A., Inc. located the PH 163  
Lode Mining Claim in the following quarter sections(s):

<u>1/4</u>	<u>Section</u>	<u>Township</u>	<u>Range</u>	<u>Meridian</u>
SE	5	17 NORTH	51 EAST	MDB&M
NE	8	17 NORTH	51 EAST	MDB&M

In Eureka County, Nevada, on the 5 day of September, 2014.

**RECORDER'S STAMP**

Name and mailing address of locator is: Kinross Gold U.S.A., Inc.  
5075 South Syracuse St., 8<sup>th</sup> Floor  
Denver, CO 80237

The Claim is approximately 1500 feet long and 600 feet wide, such that 1490 feet are claimed in a North direction and 10 feet in a South direction from the point of discovery (monument of location), at which the Notice of Location was posted, together with 300 feet on each side of the monument of location and center line of the Claim. The general course of the lode or vein is from the North to the South direction.

The number, location and markings on each corner monument are as follows:

	<u>Location</u>	<u>Markings</u>	<u>Description</u>
No. 1:	Northwest Corner	N.W. Corner PH 163	2" x 2" x 4' wood post
No. 2:	Northeast Corner	N.E. Corner PH 163	2" x 2" x 4' wood post
No. 3:	Southeast Corner	S.E. Corner PH 163	2" x 2" x 4' wood post
No. 4:	Southwest Corner	S.W. Corner PH 163	2" x 2" x 4' wood post

As erected on the ground, each corner monument is marked as described above by scribed metal tags.

The work of location consisted of making a claim map as provided in NRS 517.040. The tie from the claim block to a fixed point is depicted on the location map included with this filing.

Dated: October 28, 2014

Kinross Gold U.S.A., Inc.

By: H. H. Tonking  
H. H. Tonking, as Agent for Locator

**DOC # 0228570**

11/18/2014

11:12 AM

**Official Record**

Recording requested By  
KINROSS GOLD USA INC

Eureka County - NV

Mike Rebaleati - Recorder

Fee: \$22.50

Page 1 of 1

RPTT:

Recorded By: LH

Book- 574 Page- 0331



0228570

Recorded at the request of and when recorded return to:  
Kinross Gold U.S.A., Inc.  
Attention: Land Department  
5075 South Syracuse St., 8<sup>th</sup> Floor  
Denver, CO 80237

The undersigned affirms this document contains no personal  
Information of any person

**DOC # 0228571**

11/18/2014 11:12 AM  
**Official Record**  
Recording requested By  
KINROSS GOLD USA INC

Eureka County - NV  
**Mike Rebaleati - Recorder**  
Fee: \$22.50 Page 1 of 1  
RPTT: Recorded By: LH  
Book- 574 Page- 0332

**CERTIFICATE OF LOCATION LODE MINING CLAIM**

Kinross Gold U.S.A., Inc. located the PH 164  
Lode Mining Claim in the following quarter section(s):



<u>1/4</u>	<u>Section</u>	<u>Township</u>	<u>Range</u>	<u>Meridian</u>
<u>NE</u>	<u>8</u>	<u>17 NORTH</u>	<u>51 EAST</u>	<u>MDB&amp;M</u>

In Eureka County, Nevada, on the 5 day of September, 2014.

**RECORDER'S STAMP**

Name and mailing address of locator is: Kinross Gold U.S.A., Inc.  
5075 South Syracuse St., 8<sup>th</sup> Floor  
Denver, CO 80237

The Claim is approximately 1500 feet long and 600 feet wide, such that 10 feet are claimed in a North direction and 1490 feet in a South direction from the point of discovery (monument of location), at which the Notice of Location was posted, together with 300 feet on each side of the monument of location and center line of the Claim. The general course of the lode or vein is from the North to the South direction.

The number, location and markings on each corner monument are as follows:

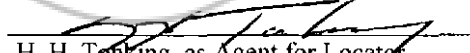
	<u>Location</u>	<u>Markings</u>	<u>Description</u>
No. 1:	Northwest Corner	N.W. Corner PH 164	2" x 2" x 4' wood post
No. 2:	Northeast Corner	N.E. Corner PH 164	2" x 2" x 4' wood post
No. 3:	Southeast Corner	S.E. Corner PH 164	2" x 2" x 4' wood post
No. 4:	Southwest Corner	S.W. Corner PH 164	2" x 2" x 4' wood post

As erected on the ground, each corner monument is marked as described above by scribed metal tags.

The work of location consisted of making a claim map as provided in NRS 517.040. The tie from the claim block to a fixed point is depicted on the location map included with this filing.

Dated: October 28, 2014

Kinross Gold U.S.A., Inc.

By:   
H. H. Tonking, as Agent for Locator

Recorded at the request of and when recorded return to:  
Kinross Gold U.S.A., Inc.  
Attention: Land Department  
5075 South Syracuse St., 8<sup>th</sup> Floor  
Denver, CO 80237

The undersigned affirms this document contains no personal  
Information of any person

### CERTIFICATE OF LOCATION LODE MINING CLAIM

Kinross Gold U.S.A., Inc. located the PH 165  
Lode Mining Claim in the following quarter sections(s):

<u>1/4</u>	<u>Section</u>	<u>Township</u>	<u>Range</u>	<u>Meridian</u>
SE	5	17 NORTH	51 EAST	MDB&M
NE	8	17 NORTH	51 EAST	MDB&M

In Eureka County, Nevada, on the 5 day of September, 2014.

**DOC # 0228572**

11/18/2014

11:12 AM

### Official Record

Recording requested By  
KINROSS GOLD USA INC

Eureka County - NV

Mike Rebaleati - Recorder

Fee: \$22.50

Page 1 of 1

RPTT:

Recorded By: LH

Book- 574 Page- 0333



0228572

### RECORDER'S STAMP

Name and mailing address of locator is: Kinross Gold U.S.A., Inc.  
5075 South Syracuse St., 8<sup>th</sup> Floor  
Denver, CO 80237

The Claim is approximately 1500 feet long and 600 feet wide, such that 1490 feet are claimed in a North direction and 10 feet in a South direction from the point of discovery (monument of location), at which the Notice of Location was posted, together with 300 feet on each side of the monument of location and center line of the Claim. The general course of the lode or vein is from the North to the South direction.

The number, location and markings on each corner monument are as follows:

	<u>Location</u>	<u>Markings</u>	<u>Description</u>
No. 1:	Northwest Corner	N.W. Corner PH 165	2" x 2" x 4' wood post
No. 2:	Northeast Corner	N.E. Corner PH 165	2" x 2" x 4' wood post
No. 3:	Southeast Corner	S.E. Corner PH 165	2" x 2" x 4' wood post
No. 4:	Southwest Corner	S.W. Corner PH 165	2" x 2" x 4' wood post

As erected on the ground, each corner monument is marked as described above by scribed metal tags.

The work of location consisted of making a claim map as provided in NRS 517.040. The tie from the claim block to a fixed point is depicted on the location map included with this filing.

Dated: October 28, 2014

Kinross Gold U.S.A., Inc.

By: [Signature]  
H. H. Tonking, as Agent for Locator

Recorded at the request of and when recorded return to:  
Kinross Gold U.S.A., Inc.  
Attention: Land Department  
5075 South Syracuse St., 8<sup>th</sup> Floor  
Denver, CO 80237

The undersigned affirms this document contains no personal  
Information of any person

**DOC # 0228573**

11/18/2014

11:12 AM

**Official Record**

Recording requested By  
KINROSS GOLD USA INC

Eureka County - NV

Mike Rebaleati - Recorder

Fee \$22.50

Page 1 of 1

RPTT:

Recorded By: LH

Book- 574 Page- 0334

**CERTIFICATE OF LOCATION LODE MINING CLAIM**

Kinross Gold U.S.A., Inc. located the PH 166  
Lode Mining Claim in the following quarter sections(s):



<u>1/4</u>	<u>Section</u>	<u>Township</u>	<u>Range</u>	<u>Meridian</u>
NE	8	17 NORTH	51 EAST	MDB&M

In Eureka County, Nevada, on the 5 day of September, 2014.

**RECORDER'S STAMP**

Name and mailing address of locator is: Kinross Gold U.S.A., Inc.  
5075 South Syracuse St., 8<sup>th</sup> Floor  
Denver, CO 80237

The Claim is approximately 1500 feet long and 600 feet wide, such that 10 feet are claimed in a North direction and 1490 feet in a South direction from the point of discovery (monument of location), at which the Notice of Location was posted, together with 300 feet on each side of the monument of location and center line of the Claim. The general course of the lode or vein is from the North to the South direction.

The number, location and markings on each corner monument are as follows:


	<u>Location</u>	<u>Markings</u>	<u>Description</u>
No. 1:	Northwest Corner	N.W. Corner PH 166	2" x 2" x 4' wood post
No. 2:	Northeast Corner	N.E. Corner PH 166	2" x 2" x 4' wood post
No. 3:	Southeast Corner	S.E. Corner PH 166	2" x 2" x 4' wood post
No. 4:	Southwest Corner	S.W. Corner PH 166	2" x 2" x 4' wood post

As erected on the ground, each corner monument is marked as described above by scribed metal tags.

The work of location consisted of making a claim map as provided in NRS 517.040. The tie from the claim block to a fixed point is depicted on the location map included with this filing.

Dated: October 28, 2014

Kinross Gold U.S.A., Inc.

By:   
H. H. Tonking, as Agent for Locator

Recorded at the request of and when recorded return to:  
Kinross Gold U.S.A., Inc.  
Attention: Land Department  
5075 South Syracuse St., 8<sup>th</sup> Floor  
Denver, CO 80237

The undersigned affirms this document contains no personal  
Information of any person

**DOC # 0228574**

11/18/2014

11:12 AM

**Official Record**

Recording requested By  
KINROSS GOLD USA INC

Eureka County - NV

**Mike Rebaleati - Recorder**

Fee: \$22.50

Page 1 of 1

RPTT:

Recorded By: LH

Book- 574 Page- 0335

**CERTIFICATE OF LOCATION LODE MINING CLAIM**

Kinross Gold U.S.A., Inc. located the PH 167  
Lode Mining Claim in the following quarter sections(s):



0228574

<u>1/4</u>	<u>Section</u>	<u>Township</u>	<u>Range</u>	<u>Meridian</u>
NE	8	17 NORTH	51 EAST	MDB&M
SE	5	17 NORTH	51 EAST	MDB&M

In Eureka County, Nevada, on the 5 day of September, 2014.

**RECORDER'S STAMP**

Name and mailing address of locator is: Kinross Gold U.S.A., Inc.  
5075 South Syracuse St., 8<sup>th</sup> Floor  
Denver, CO 80237

The Claim is approximately 1500 feet long and 600 feet wide, such that 1490 feet are claimed in a North direction and 10 feet in a South direction from the point of discovery (monument of location), at which the Notice of Location was posted, together with 300 feet on each side of the monument of location and center line of the Claim. The general course of the lode or vein is from the North to the South direction.

The number, location and markings on each corner monument are as follows:

	<u>Location</u>	<u>Markings</u>	<u>Description</u>
No. 1:	Northwest Corner	N.W. Corner PH 167	2" x 2" x 4' wood post
No. 2:	Northeast Corner	N.E. Corner PH 167	2" x 2" x 4' wood post
No. 3:	Southeast Corner	S.E. Corner PH 167	2" x 2" x 4' wood post
No. 4:	Southwest Corner	S.W. Corner PH 167	2" x 2" x 4' wood post

As erected on the ground, each corner monument is marked as described above by scribed metal tags.

The work of location consisted of making a claim map as provided in NRS 517.040. The tie from the claim block to a fixed point is depicted on the location map included with this filing.

Dated: October 28, 2014

Kinross Gold U.S.A., Inc.

By: H. H. Tonking  
H. H. Tonking, as Agent for Locator

Recorded at the request of and when recorded return to:  
Kinross Gold U.S.A., Inc.  
Attention: Land Department  
5075 South Syracuse St., 8<sup>th</sup> Floor  
Denver, CO 80237

The undersigned affirms this document contains no personal  
Information of any person

**DOC # 0228575**

11/18/2014 11:12 AM

**Official Record**

Recording requested By  
KINROSS GOLD USA INC

Eureka County - NV

Mike Rebaleati - Recorder

Fee: \$22.50

Page 1 of 1

RPTT:

Recorded By: LH

Book- 574 Page- 0336

**CERTIFICATE OF LOCATION LODE MINING CLAIM**

Kinross Gold U.S.A., Inc. located the PH 168  
Lode Mining Claim in the following quarter sections(s):



0228575

<u>1/4</u>	<u>Section</u>	<u>Township</u>	<u>Range</u>	<u>Meridian</u>
<u>NE</u>	<u>8</u>	<u>17 NORTH</u>	<u>51 EAST</u>	<u>MDB&amp;M</u>
<u> </u>	<u> </u>	<u> </u>	<u> </u>	<u> </u>
<u> </u>	<u> </u>	<u> </u>	<u> </u>	<u> </u>
<u> </u>	<u> </u>	<u> </u>	<u> </u>	<u> </u>

In Eureka County, Nevada, on the 5 day of September, 2014.

**RECORDER'S STAMP**

Name and mailing address of locator is: Kinross Gold U.S.A., Inc.  
5075 South Syracuse St., 8<sup>th</sup> Floor  
Denver, CO 80237

The Claim is approximately 1500 feet long and 600 feet wide, such that 10 feet are claimed in a North direction and 1490 feet in a South direction from the point of discovery (monument of location), at which the Notice of Location was posted, together with 300 feet on each side of the monument of location and center line of the Claim. The general course of the lode or vein is from the North to the South direction.

The number, location and markings on each corner monument are as follows:

	<u>Location</u>	<u>Markings</u>	<u>Description</u>
No. 1:	Northwest Corner	N.W. Corner PH 168	2" x 2" x 4" wood post
No. 2:	Northeast Corner	N.E. Corner PH 168	2" x 2" x 4" wood post
No. 3:	Southeast Corner	S.E. Corner PH 168	2" x 2" x 4" wood post
No. 4:	Southwest Corner	S.W. Corner PH 168	2" x 2" x 4" wood post

As erected on the ground, each corner monument is marked as described above by scribed metal tags.

The work of location consisted of making a claim map as provided in NRS 517.040. The tie from the claim block to a fixed point is depicted on the location map included with this filing.

Dated: October 28, 2014

Kinross Gold U.S.A., Inc.

By: H. H. Tonking  
H. H. Tonking, as Agent for Locator



Recorded at the request of and when recorded return to:  
Kinross Gold U.S.A., Inc.  
Attention: Land Department  
5075 South Syracuse St., 8<sup>th</sup> Floor  
Denver, CO 80237

The undersigned affirms this document contains no personal  
Information of any person

### CERTIFICATE OF LOCATION LODE MINING CLAIM

Kinross Gold U.S.A., Inc. located the PH 169  
Lode Mining Claim in the following quarter sections(s):

<u>1/4</u>	<u>Section</u>	<u>Township</u>	<u>Range</u>	<u>Meridian</u>
SE	5	17 NORTH	51 EAST	MDB&M
NE	8	17 NORTH	51 EAST	MDB&M

In Eureka County, Nevada, on the 5 day of September, 2014.

### RECORDER'S STAMP

Name and mailing address of locator is: Kinross Gold U.S.A., Inc.  
5075 South Syracuse St., 8<sup>th</sup> Floor  
Denver, CO 80237

The Claim is approximately 1500 feet long and 600 feet wide, such that 1490 feet are claimed in a North direction and 10 feet in a South direction from the point of discovery (monument of location), at which the Notice of Location was posted, together with 300 feet on each side of the monument of location and center line of the Claim. The general course of the lode or vein is from the North to the South direction.

The number, location and markings on each corner monument are as follows:

	<u>Location</u>	<u>Markings</u>	<u>Description</u>
No. 1:	Northwest Corner	N.W. Corner PH 169	2" x 2" x 4' wood post
No. 2:	Northeast Corner	N.E. Corner PH 169	2" x 2" x 4' wood post
No. 3:	Southeast Corner	S.E. Corner PH 169	2" x 2" x 4' wood post
No. 4:	Southwest Corner	S.W. Corner PH 169	2" x 2" x 4' wood post

As erected on the ground, each corner monument is marked as described above by scribed metal tags.

The work of location consisted of making a claim map as provided in NRS 517.040. The tie from the claim block to a fixed point is depicted on the location map included with this filing.

Dated: October 28, 2014

Kinross Gold U.S.A., Inc.

By: H. H. Tonking  
H. H. Tonking, as Agent for Locator

**DOC # 0228576**

11/18/2014 11:12 AM

**Official Record**

Recording requested By  
KINROSS GOLD USA INC

Eureka County - NV

Mike Rebaleati - Recorder

Fee: \$22.50

Page 1 of 1

RPTT:

Recorded By: LH

Book- 574 Page- 0337



Recorded at the request of and when recorded return to:  
Kinross Gold U.S.A., Inc.  
Attention: Land Department  
5075 South Syracuse St., 8<sup>th</sup> Floor  
Denver, CO 80237

The undersigned affirms this document contains no personal  
Information of any person

### CERTIFICATE OF LOCATION LODE MINING CLAIM

Kinross Gold U.S.A., Inc. located the PH 170  
Lode Mining Claim in the following quarter sections(s):

<u>1/4</u>	<u>Section</u>	<u>Township</u>	<u>Range</u>	<u>Meridian</u>
NE	8	17 NORTH	51 EAST	MDB&M

In Eureka County, Nevada, on the 5 day of September, 2014.

**RECORDER'S STAMP**

Name and mailing address of locator is: Kinross Gold U.S.A., Inc.  
5075 South Syracuse St., 8<sup>th</sup> Floor  
Denver, CO 80237

The Claim is approximately 1500 feet long and 600 feet wide, such that 10 feet are claimed in a North direction and 1490 feet in a South direction from the point of discovery (monument of location), at which the Notice of Location was posted, together with 300 feet on each side of the monument of location and center line of the Claim. The general course of the lode or vein is from the North to the South direction.

The number, location and markings on each corner monument are as follows:

	<u>Location</u>	<u>Markings</u>	<u>Description</u>
No. 1:	Northwest Corner	N.W. Corner PH 170	2" x 2" x 4' wood post
No. 2:	Northeast Corner	N.E. Corner PH 170	2" x 2" x 4' wood post
No. 3:	Southeast Corner	S.E. Corner PH 170	2" x 2" x 4' wood post
No. 4:	Southwest Corner	S.W. Corner PH 170	2" x 2" x 4' wood post

As erected on the ground, each corner monument is marked as described above by scribed metal tags.

The work of location consisted of making a claim map as provided in NRS 517.040. The tie from the claim block to a fixed point is depicted on the location map included with this filing.

Dated: October 28, 2014

Kinross Gold U.S.A., Inc.

By: H. H. Tonking  
H. H. Tonking, as Agent for Locator

**DOC # 0228577**  
11/18/2014 11:12 AM  
**Official Record**  
Recording requested By  
KINROSS GOLD USA INC  
Eureka County - NV  
Mike Rebaleati - Recorder  
Fee: \$22.50 Page 1 of 1  
RPTT: Recorded By: LH  
Book- 574 Page- 0338



Recorded at the request of and when recorded return to:  
Kinross Gold U.S.A., Inc.  
Attention: Land Department  
5075 South Syracuse St., 8<sup>th</sup> Floor  
Denver, CO 80237

The undersigned affirms this document contains no personal  
Information of any person

### CERTIFICATE OF LOCATION LODE MINING CLAIM

Kinross Gold U.S.A., Inc. located the PH 171  
Lode Mining Claim in the following quarter sections(s):

<u>1/4</u>	<u>Section</u>	<u>Township</u>	<u>Range</u>	<u>Meridian</u>
SE	5	17 NORTH	51 EAST	MDB&M
SW	4	17 NORTH	51 EAST	MDB&M
NE	8	17 NORTH	51 EAST	MDB&M
NW	9	17 NORTH	51 EAST	MDB&M

In Eureka County, Nevada, on the 5 day of September, 2014.

**RECORDER'S STAMP**

Name and mailing address of locator is: Kinross Gold U.S.A., Inc.  
5075 South Syracuse St., 8<sup>th</sup> Floor  
Denver, CO 80237

The Claim is approximately 1500 feet long and 600 feet wide, such that 1490 feet are claimed in a North direction and 10 feet in a South direction from the point of discovery (monument of location), at which the Notice of Location was posted, together with 300 feet on each side of the monument of location and center line of the Claim. The general course of the lode or vein is from the North to the South direction.

The number, location and markings on each corner monument are as follows:

	<u>Location</u>	<u>Markings</u>	<u>Description</u>
No. 1:	Northwest Corner	N.W. Corner PH 171	2" x 2" x 4' wood post
No. 2:	Northeast Corner	N.E. Corner PH 171	2" x 2" x 4' wood post
No. 3:	Southeast Corner	S.E. Corner PH 171	2" x 2" x 4' wood post
No. 4:	Southwest Corner	S.W. Corner PH 171	2" x 2" x 4' wood post

As erected on the ground, each corner monument is marked as described above by scribed metal tags.

The work of location consisted of making a claim map as provided in NRS 517.040. The tie from the claim block to a fixed point is depicted on the location map included with this filing.

Dated: October 28, 2014

Kinross Gold U.S.A., Inc.

By:

  
H. H. Tonking, as Agent for Locator

**DOC # 0228578**

11/19/2014

11:12 AM

**Official Record**

Recording requested By  
KINROSS GOLD USA INC

Eureka County - NV

Mike Rebaleati - Recorder

Fee: \$22.50

Page 1 of 1

RPTT:

Recorded By: LH

Book- 574 Page- 0339



0228578

Recorded at the request of and when recorded return to:  
Kinross Gold U.S.A., Inc.  
Attention: Land Department  
5075 South Syracuse St., 8<sup>th</sup> Floor  
Denver, CO 80237

The undersigned affirms this document contains no personal  
Information of any person

**DOC # 0228579**

11/18/2014 11:12 AM

**Official Record**

Recording requested By  
KINROSS GOLD USA INC

**Eureka County - NV**

**Mike Rebaleati - Recorder**

Fee: \$22.50

Page 1 of 1

RPTT:

Recorded By: LH

Book- 574 Page- 0340

**CERTIFICATE OF LOCATION LODE MINING CLAIM**

Kinross Gold U.S.A., Inc. located the PH 172  
Lode Mining Claim in the following quarter sections(s):



<u>1/4</u>	<u>Section</u>	<u>Township</u>	<u>Range</u>	<u>Meridian</u>
NE	8	17 NORTH	51 EAST	MDB&M
NW	9	17 NORTH	51 EAST	MDB&M

In Eureka County, Nevada, on the 5 day of September, 2014.

**RECORDER'S STAMP**

Name and mailing address of locator is: Kinross Gold U.S.A., Inc.  
5075 South Syracuse St., 8<sup>th</sup> Floor  
Denver, CO 80237

The Claim is approximately 1500 feet long and 600 feet wide, such that 10 feet are claimed in a North direction and 1490 feet in a South direction from the point of discovery (monument of location), at which the Notice of Location was posted, together with 300 feet on each side of the monument of location and center line of the Claim. The general course of the lode or vein is from the North to the South direction.

The number, location and markings on each corner monument are as follows:

	<u>Location</u>	<u>Markings</u>	<u>Description</u>
No. 1:	Northwest Corner	N.W. Corner PH 172	2" x 2" x 4' wood post
No. 2:	Northeast Corner	N.E. Corner PH 172	2" x 2" x 4' wood post
No. 3:	Southeast Corner	S.E. Corner PH 172	2" x 2" x 4' wood post
No. 4:	Southwest Corner	S.W. Corner PH 172	2" x 2" x 4' wood post

As erected on the ground, each corner monument is marked as described above by scribed metal tags.

The work of location consisted of making a claim map as provided in NRS 517.040. The tie from the claim block to a fixed point is depicted on the location map included with this filing.

Dated: October 28, 2014

Kinross Gold U.S.A., Inc.

By: H. H. Tonking  
H. H. Tonking, as Agent for Locator

Recorded at the request of and when recorded return to:  
Kinross Gold U.S.A., Inc.  
Attention: Land Department  
5075 South Syracuse St., 8<sup>th</sup> Floor  
Denver, CO 80237

The undersigned affirms this document contains no personal  
Information of any person

**DOC # 0228580**

11/18/2014

11:12 AM

**Official Record**

Recording requested By  
KINROSS GOLD USA INC

Eureka County - NV

Mike Rebaleati - Recorder

Fee \$22.50

Page 1 of 1

RPTT:

Recorded By: LH

Book- 574 Page- 0341

**CERTIFICATE OF LOCATION LODE MINING CLAIM**

Kinross Gold U.S.A., Inc. located the PH 173  
Lode Mining Claim in the following quarter sections(s):



<u>1/4</u>	<u>Section</u>	<u>Township</u>	<u>Range</u>	<u>Meridian</u>
SW	4	17 NORTH	51 EAST	MDB&M
NW	9	17 NORTH	51 EAST	MDB&M

In Eureka County, Nevada, on the 5 day of September, 2014.

**RECORDER'S STAMP**

Name and mailing address of locator is: Kinross Gold U.S.A., Inc.  
5075 South Syracuse St., 8<sup>th</sup> Floor  
Denver, CO 80237

The Claim is approximately 1500 feet long and 600 feet wide, such that 1490 feet are claimed in a North direction and 10 feet in a South direction from the point of discovery (monument of location), at which the Notice of Location was posted, together with 300 feet on each side of the monument of location and center line of the Claim. The general course of the lode or vein is from the North to the South direction.

The number, location and markings on each corner monument are as follows:

	<u>Location</u>	<u>Markings</u>	<u>Description</u>
No. 1:	Northwest Corner	N.W. Corner PH 173	2" x 2" x 4" wood post
No. 2:	Northeast Corner	N.E. Corner PH 173	2" x 2" x 4" wood post
No. 3:	Southeast Corner	S.E. Corner PH 173	2" x 2" x 4" wood post
No. 4:	Southwest Corner	S.W. Corner PH 173	2" x 2" x 4" wood post

As erected on the ground, each corner monument is marked as described above by scribed metal tags.

The work of location consisted of making a claim map as provided in NRS 517.040. The tie from the claim block to a fixed point is depicted on the location map included with this filing.

Dated: October 28, 2014

Kinross Gold U.S.A., Inc.

By: H. H. Tonking  
H. H. Tonking, as Agent for Locator

Recorded at the request of and when recorded return to:  
Kinross Gold U.S.A., Inc.  
Attention: Land Department  
5075 South Syracuse St., 8<sup>th</sup> Floor  
Denver, CO 80237

The undersigned affirms this document contains no personal  
Information of any person

**CERTIFICATE OF LOCATION LODE MINING CLAIM**

Kinross Gold U.S.A., Inc. located the PH 174  
Lode Mining Claim in the following quarter sections(s):

<u>1/4</u>	<u>Section</u>	<u>Township</u>	<u>Range</u>	<u>Meridian</u>
NW	9	17 NORTH	51 EAST	MDB&M
_____	_____	_____	_____	_____
_____	_____	_____	_____	_____
_____	_____	_____	_____	_____

In Eureka County, Nevada, on the 5 day of September, 2014.

**DOC # 0228581**

11/18/2014 11:12 AM  
**Official Record**  
Recording requested By  
KINROSS GOLD USA INC

Eureka County - NV  
Mike Rebaleati - Recorder  
Fee: \$22.50 Page 1 of 1  
RPT: Recorded By: LH  
Book- 574 Page- 0342



**RECORDER'S STAMP**

Name and mailing address of locator is: Kinross Gold U.S.A., Inc.  
5075 South Syracuse St., 8<sup>th</sup> Floor  
Denver, CO 80237

The Claim is approximately 1500 feet long and 600 feet wide, such that 10 feet are claimed in a North direction and 1490 feet in a South direction from the point of discovery (monument of location), at which the Notice of Location was posted, together with 300 feet on each side of the monument of location and center line of the Claim. The general course of the lode or vein is from the North to the South direction.

The number, location and markings on each corner monument are as follows:

	<u>Location</u>	<u>Markings</u>	<u>Description</u>
No. 1:	Northwest Corner	N.W. Corner PH 174	2" x 2" x 4' wood post
No. 2:	Northeast Corner	N.E. Corner PH 174	2" x 2" x 4' wood post
No. 3:	Southeast Corner	S.E. Corner PH 174	2" x 2" x 4' wood post
No. 4:	Southwest Corner	S.W. Corner PH 174	2" x 2" x 4' wood post

As erected on the ground, each corner monument is marked as described above by scribed metal tags.

The work of location consisted of making a claim map as provided in NRS 517.040. The tie from the claim block to a fixed point is depicted on the location map included with this filing.

Dated: October 28, 2014

Kinross Gold U.S.A., Inc.

By: H. H. Tonking  
H. H. Tonking, as Agent for Locator

Recorded at the request of and when recorded return to:  
Kinross Gold U.S.A., Inc.  
Attention: Land Department  
5075 South Syracuse St., 8<sup>th</sup> Floor  
Denver, CO 80237

The undersigned affirms this document contains no personal  
Information of any person

### CERTIFICATE OF LOCATION LODE MINING CLAIM

Kinross Gold U.S.A., Inc. located the PH 175  
Lode Mining Claim in the following quarter sections(s):

<u>1/4</u>	<u>Section</u>	<u>Township</u>	<u>Range</u>	<u>Meridian</u>
SW	4	17 NORTH	51 EAST	MDB&M
NW	9	17 NORTH	51 EAST	MDB&M

In Eureka County, Nevada, on the 5 day of September, 2014.

**DOC # 0228582**

11/18/2014

11:12 AM

**Official Record**

Recording requested By  
KINROSS GOLD USA INC

Eureka County - NV

Mike Rebaleati - Recorder

Fee: \$22.50

Page 1 of 1

RPTT:

Recorded By: LH

Book- 574 Page- 0343



0228582

### RECORDER'S STAMP

Name and mailing address of locator is: Kinross Gold U.S.A., Inc.  
5075 South Syracuse St., 8<sup>th</sup> Floor  
Denver, CO 80237

The Claim is approximately 1500 feet long and 600 feet wide, such that 1490 feet are claimed in a North direction and 10 feet in a South direction from the point of discovery (monument of location), at which the Notice of Location was posted, together with 300 feet on each side of the monument of location and center line of the Claim. The general course of the lode or vein is from the North to the South direction.

The number, location and markings on each corner monument are as follows:


	<u>Location</u>	<u>Markings</u>	<u>Description</u>
No. 1:	Northwest Corner	N.W. Corner PH 175	2" x 2" x 4' wood post
No. 2:	Northeast Corner	N.E. Corner PH 175	2" x 2" x 4' wood post
No. 3:	Southeast Corner	S.E. Corner PH 175	2" x 2" x 4' wood post
No. 4:	Southwest Corner	S.W. Corner PH 175	2" x 2" x 4' wood post

As erected on the ground, each corner monument is marked as described above by scribed metal tags.

The work of location consisted of making a claim map as provided in NRS 517.040. The tie from the claim block to a fixed point is depicted on the location map included with this filing.

Dated: October 28, 2014

Kinross Gold U.S.A., Inc.

By:   
H. H. Tonking, as Agent for Locator

Recorded at the request of and when recorded return to:  
Kinross Gold U.S.A., Inc.  
Attention: Land Department  
5075 South Syracuse St., 8<sup>th</sup> Floor  
Denver, CO 80237

The undersigned affirms this document contains no personal  
Information of any person

**DOC # 0228583**

11/18/2014 11:12 AM

**Official Record**

Recording requested By  
KINROSS GOLD USA INC

**Eureka County - NV**  
**Mike Rebaleati - Recorder**

Fee: \$22.50 Page 1 of 1  
RPTT: Recorded By: LH  
Book- 574 Page- 0344

**CERTIFICATE OF LOCATION LODE MINING CLAIM**

Kinross Gold U.S.A., Inc. located the PH 176  
Lode Mining Claim in the following quarter sections(s):



0228583

<u>1/4</u>	<u>Section</u>	<u>Township</u>	<u>Range</u>	<u>Meridian</u>
NW	9	17 NORTH	51 EAST	MDB&M

In Eureka County, Nevada, on the 5 day of September, 2014.

**RECORDER'S STAMP**

Name and mailing address of locator is: Kinross Gold U.S.A., Inc.  
5075 South Syracuse St., 8<sup>th</sup> Floor  
Denver, CO 80237

The Claim is approximately 1500 feet long and 600 feet wide, such that 10 feet are claimed in a North direction and 1490 feet in a South direction from the point of discovery (monument of location), at which the Notice of Location was posted, together with 300 feet on each side of the monument of location and center line of the Claim. The general course of the lode or vein is from the North to the South direction.

The number, location and markings on each corner monument are as follows:

	<u>Location</u>	<u>Markings</u>	<u>Description</u>
No. 1:	Northwest Corner	N.W. Corner PH 176	2" x 2" x 4' wood post
No. 2:	Northeast Corner	N.E. Corner PH 176	2" x 2" x 4' wood post
No. 3:	Southeast Corner	S.E. Corner PH 176	2" x 2" x 4' wood post
No. 4:	Southwest Corner	S.W. Corner PH 176	2" x 2" x 4' wood post

As erected on the ground, each corner monument is marked as described above by scribed metal tags.

The work of location consisted of making a claim map as provided in NRS 517.040. The tie from the claim block to a fixed point is depicted on the location map included with this filing.

Dated: October 28, 2014

Kinross Gold U.S.A., Inc.

By: H. H. Tonking  
H. H. Tonking, as Agent for Locator



Recorded at the request of and when recorded return to:  
Kinross Gold U.S.A., Inc.  
Attention: Land Department  
5075 South Syracuse St., 8<sup>th</sup> Floor  
Denver, CO 80237

The undersigned affirms this document contains no personal  
Information of any person

**CERTIFICATE OF LOCATION LODE MINING CLAIM**

Kinross Gold U.S.A., Inc. located the PH 177  
Lode Mining Claim in the following quarter sections(s):

<u>1/4</u>	<u>Section</u>	<u>Township</u>	<u>Range</u>	<u>Meridian</u>
SW	4	17 NORTH	51 EAST	MDB&M
NW	9	17 NORTH	51 EAST	MDB&M

In Eureka County, Nevada, on the 5 day of September, 2014.

**RECORDER'S STAMP**

Name and mailing address of locator is: Kinross Gold U.S.A., Inc.  
5075 South Syracuse St., 8<sup>th</sup> Floor  
Denver, CO 80237

The Claim is approximately 1500 feet long and 600 feet wide, such that 1490 feet are claimed in a North direction and 10 feet in a South direction from the point of discovery (monument of location), at which the Notice of Location was posted, together with 300 feet on each side of the monument of location and center line of the Claim. The general course of the lode or vein is from the North to the South direction.

The number, location and markings on each corner monument are as follows:

	<u>Location</u>	<u>Markings</u>	<u>Description</u>
No. 1:	Northwest Corner	N.W. Corner PH 177	2" x 2" x 4' wood post
No. 2:	Northeast Corner	N.E. Corner PH 177	2" x 2" x 4' wood post
No. 3:	Southeast Corner	S.E. Corner PH 177	2" x 2" x 4' wood post
No. 4:	Southwest Corner	S.W. Corner PH 177	2" x 2" x 4' wood post

As erected on the ground, each corner monument is marked as described above by scribed metal tags.

The work of location consisted of making a claim map as provided in NRS 517.040. The tie from the claim block to a fixed point is depicted on the location map included with this filing.

Dated: October 28, 2014

Kinross Gold U.S.A., Inc.

By: H. H. Tonking  
H. H. Tonking, as Agent for Locator

**DOC # 0228584**

11/18/2014 11:12 AM

**Official Record**

Recording requested By  
KINROSS GOLD USA INC

Eureka County - NV

Mike Rebaleati - Recorder

Fee: \$22.50

Page 1 of 1

RPTT:

Recorded By: LH

Book- 574 Page- 0345



0228584

Recorded at the request of and when recorded return to:  
Kinross Gold U.S.A., Inc.  
Attention: Land Department  
5075 South Syracuse St., 8<sup>th</sup> Floor  
Denver, CO 80237

The undersigned affirms this document contains no personal  
Information of any person

### CERTIFICATE OF LOCATION LODE MINING CLAIM

Kinross Gold U.S.A., Inc. located the PH 178  
Lode Mining Claim in the following quarter sections(s):

<u>1/4</u>	<u>Section</u>	<u>Township</u>	<u>Range</u>	<u>Meridian</u>
NW	9	17 NORTH	51 EAST	MDB&M

In Eureka County, Nevada, on the 5 day of September, 2014.

**RECORDER'S STAMP**

Name and mailing address of locator is: Kinross Gold U.S.A., Inc.  
5075 South Syracuse St., 8<sup>th</sup> Floor  
Denver, CO 80237

The Claim is approximately 1500 feet long and 600 feet wide, such that 10 feet are claimed in a North direction and 1490 feet in a South direction from the point of discovery (monument of location), at which the Notice of Location was posted, together with 300 feet on each side of the monument of location and center line of the Claim. The general course of the lode or vein is from the North to the South direction.

The number, location and markings on each corner monument are as follows:

	<u>Location</u>	<u>Markings</u>	<u>Description</u>
No. 1:	Northwest Corner	N.W. Corner PH 178	2" x 2" x 4' wood post
No. 2:	Northeast Corner	N.E. Corner PH 178	2" x 2" x 4' wood post
No. 3:	Southeast Corner	S.E. Corner PH 178	2" x 2" x 4' wood post
No. 4:	Southwest Corner	S.W. Corner PH 178	2" x 2" x 4' wood post

As erected on the ground, each corner monument is marked as described above by scribed metal tags.

The work of location consisted of making a claim map as provided in NRS 517.040. The tie from the claim block to a fixed point is depicted on the location map included with this filing.

Dated: October 28, 2014

Kinross Gold U.S.A., Inc.

By: H. H. Tonking  
H. H. Tonking, as Agent for Locator

**DOC # 0228585**

11/19/2014

11:12 AM

**Official Record**

Recording requested By  
KINROSS GOLD USA INC

Eureka County - NV

Mike Rebaleati - Recorder

Fee: \$22.50

Page 1 of 1

RPTT:

Recorded By: LH

Book- 574 Page- 0346



0228585

Recorded at the request of and when recorded return to:  
Kinross Gold U.S.A., Inc.  
Attention: Land Department  
5075 South Syracuse St., 8<sup>th</sup> Floor  
Denver, CO 80237

The undersigned affirms this document contains no personal  
Information of any person

**DOC # 0228586**

11/18/2014 11:12 AM

**Official Record**

Recording requested By  
KINROSS GOLD USA INC

**Eureka County - NV**  
**Mike Rebaleati - Recorder**

Fee: \$22.50

Page 1 of 1

RPTT:

Recorded By: LH

Book- 574 Page- 0347

**CERTIFICATE OF LOCATION LODE MINING CLAIM**

Kinross Gold U.S.A., Inc. located the PH 179  
Lode Mining Claim in the following quarter sections(s):

<u>1/4</u>	<u>Section</u>	<u>Township</u>	<u>Range</u>	<u>Meridian</u>
SW	4	17 NORTH	51 EAST	MDB&M
SE	4	17 NORTH	51 EAST	MDB&M
NW	9	17 NORTH	51 EAST	MDB&M
NE	9	17 NORTH	51 EAST	MDB&M

In Eureka County, Nevada, on the 5 day of September, 2014.

**RECORDER'S STAMP**

Name and mailing address of locator is: Kinross Gold U.S.A., Inc.  
5075 South Syracuse St., 8<sup>th</sup> Floor  
Denver, CO 80237

The Claim is approximately 1500 feet long and 600 feet wide, such that 1490 feet are claimed in a North direction and 10 feet in a South direction from the point of discovery (monument of location), at which the Notice of Location was posted, together with 300 feet on each side of the monument of location and center line of the Claim. The general course of the lode or vein is from the North to the South direction.

The number, location and markings on each corner monument are as follows:

	<u>Location</u>	<u>Markings</u>	<u>Description</u>
No. 1:	Northwest Corner	N.W. Corner PH 179	2" x 2" x 4' wood post
No. 2:	Northeast Corner	N.E. Corner PH 179	2" x 2" x 4' wood post
No. 3:	Southeast Corner	S.E. Corner PH 179	2" x 2" x 4' wood post
No. 4:	Southwest Corner	S.W. Corner PH 179	2" x 2" x 4' wood post

As erected on the ground, each corner monument is marked as described above by scribed metal tags.

The work of location consisted of making a claim map as provided in NRS 517.040. The tie from the claim block to a fixed point is depicted on the location map included with this filing.

Dated: October 28, 2014

Kinross Gold U.S.A., Inc.

By: H. H. Tonking  
H. H. Tonking, as Agent for Locator



Recorded at the request of and when recorded return to:  
Kinross Gold U.S.A., Inc.  
Attention: Land Department  
5075 South Syracuse St., 8<sup>th</sup> Floor  
Denver, CO 80237

The undersigned affirms this document contains no personal  
Information of any person

### CERTIFICATE OF LOCATION LODE MINING CLAIM

Kinross Gold U.S.A., Inc. located the PH 180  
Lode Mining Claim in the following quarter sections(s):

<u>1/4</u>	<u>Section</u>	<u>Township</u>	<u>Range</u>	<u>Meridian</u>
NW	9	17 NORTH	51 EAST	MDB&M
NE	9	17 NORTH	51 EAST	MDB&M

In Eureka County, Nevada, on the 5 day of September, 2014.

**DOC # 0228587**

11/18/2014

11:12 AM

### Official Record

Recording requested By  
KINROSS GOLD USA INC

Eureka County - NV

Mike Rebaleati - Recorder

Fee: \$22.50

Page 1 of 1

RPTT:

Recorded By: LH

Book- 574 Page- 0348



0228587

### RECORDER'S STAMP

Name and mailing address of locator is: Kinross Gold U.S.A., Inc.  
5075 South Syracuse St., 8<sup>th</sup> Floor  
Denver, CO 80237

The Claim is approximately 1500 feet long and 600 feet wide, such that 10 feet are claimed in a North direction and 1490 feet in a South direction from the point of discovery (monument of location), at which the Notice of Location was posted, together with 300 feet on each side of the monument of location and center line of the Claim. The general course of the lode or vein is from the North to the South direction.

The number, location and markings on each corner monument are as follows:


	<u>Location</u>	<u>Markings</u>	<u>Description</u>
No. 1:	Northwest Corner	N.W. Corner PH 180	2" x 2" x 4' wood post
No. 2:	Northeast Corner	N.E. Corner PH 180	2" x 2" x 4' wood post
No. 3:	Southeast Corner	S.E. Corner PH 180	2" x 2" x 4' wood post
No. 4:	Southwest Corner	S.W. Corner PH 180	2" x 2" x 4' wood post

As erected on the ground, each corner monument is marked as described above by scribed metal tags.

The work of location consisted of making a claim map as provided in NRS 517.040. The tie from the claim block to a fixed point is depicted on the location map included with this filing.

Dated: October 28, 2014

Kinross Gold U.S.A., Inc.

By:   
H. H. Tonking, as Agent for Locator

Recorded at the request of and when recorded return to:  
Kinross Gold U.S.A., Inc.  
Attention: Land Department  
5075 South Syracuse St., 8<sup>th</sup> Floor  
Denver, CO 80237

The undersigned affirms this document contains no personal  
Information of any person

### CERTIFICATE OF LOCATION LODE MINING CLAIM

Kinross Gold U.S.A., Inc. located the PH 181  
Lode Mining Claim in the following quarter sections(s):

<u>1/4</u>	<u>Section</u>	<u>Township</u>	<u>Range</u>	<u>Meridian</u>
SE	4	17 NORTH	51 EAST	MDB&M
NE	9	17 NORTH	51 EAST	MDB&M

In Eureka County, Nevada, on the 5 day of September, 2014.

**RECORDER'S STAMP**

Name and mailing address of locator is: Kinross Gold U.S.A., Inc.  
5075 South Syracuse St., 8<sup>th</sup> Floor  
Denver, CO 80237

The Claim is approximately 1500 feet long and 600 feet wide, such that 1490 feet are claimed in a North direction and 10 feet in a South direction from the point of discovery (monument of location), at which the Notice of Location was posted, together with 300 feet on each side of the monument of location and center line of the Claim. The general course of the lode or vein is from the North to the South direction.

The number, location and markings on each corner monument are as follows:

	<u>Location</u>	<u>Markings</u>	<u>Description</u>
No. 1:	Northwest Corner	N.W. Corner PH 181	2" x 2" x 4' wood post
No. 2:	Northeast Corner	N.E. Corner PH 181	2" x 2" x 4' wood post
No. 3:	Southeast Corner	S.E. Corner PH 181	2" x 2" x 4' wood post
No. 4:	Southwest Corner	S.W. Corner PH 181	2" x 2" x 4' wood post

As erected on the ground, each corner monument is marked as described above by scribed metal tags.

The work of location consisted of making a claim map as provided in NRS 517.040. The tie from the claim block to a fixed point is depicted on the location map included with this filing.

Dated: October 28, 2014

Kinross Gold U.S.A., Inc.

By: H. H. Tonking  
H. H. Tonking, as Agent for Locator

**DOC # 0228588**

11/18/2014 11:12 AM

**Official Record**

Recording requested By  
KINROSS GOLD USA INC

Eureka County - NV

Mike Rebaleati - Recorder

Fee: \$22.50

Page 1 of 1

RPTT:

Recorded By: LH

Book- 574 Page- 0349



0228588

Recorded at the request of and when recorded return to:  
Kinross Gold U.S.A., Inc.  
Attention: Land Department  
5075 South Syracuse St., 8<sup>th</sup> Floor  
Denver, CO 80237

The undersigned affirms this document contains no personal  
Information of any person

### CERTIFICATE OF LOCATION LODE MINING CLAIM

Kinross Gold U.S.A., Inc. located the PH 182  
Lode Mining Claim in the following quarter sections(s):

<u>1/4</u>	<u>Section</u>	<u>Township</u>	<u>Range</u>	<u>Meridian</u>
NE	9	17 NORTH	51 EAST	MDB&M

In Eureka County, Nevada, on the 5 day of September, 2014.

### RECORDER'S STAMP

Name and mailing address of locator is: Kinross Gold U.S.A., Inc.  
5075 South Syracuse St., 8<sup>th</sup> Floor  
Denver, CO 80237

The Claim is approximately 1500 feet long and 600 feet wide, such that 10 feet are claimed in a North direction and 1490 feet in a South direction from the point of discovery (monument of location), at which the Notice of Location was posted, together with 300 feet on each side of the monument of location and center line of the Claim. The general course of the lode or vein is from the North to the South direction.

The number, location and markings on each corner monument are as follows:

	<u>Location</u>	<u>Markings</u>	<u>Description</u>
No. 1:	Northwest Corner	N.W. Corner PH 182	2" x 2" x 4' wood post
No. 2:	Northeast Corner	N.E. Corner PH 182	2" x 2" x 4' wood post
No. 3:	Southeast Corner	S.E. Corner PH 182	2" x 2" x 4' wood post
No. 4:	Southwest Corner	S.W. Corner PH 182	2" x 2" x 4' wood post

As erected on the ground, each corner monument is marked as described above by scribed metal tags.

The work of location consisted of making a claim map as provided in NRS 517.040. The tie from the claim block to a fixed point is depicted on the location map included with this filing.

Dated: October 28, 2014

Kinross Gold U.S.A., Inc.

By: H. H. Tonking  
H. H. Tonking, as Agent for Locator

**DOC # 0228589**

11/18/2014 11:12 AM  
**Official Record**  
Recording requested By  
KINROSS GOLD USA INC

Eureka County - NV  
**Mike Rebaleati - Recorder**

Fee: \$22.50 Page 1 of 1  
RPTT: Recorded By: LH  
Book- 574 Page- 0350



Recorded at the request of and when recorded return to:  
Kinross Gold U.S.A., Inc.  
Attention: Land Department  
5075 South Syracuse St., 8<sup>th</sup> Floor  
Denver, CO 80237

The undersigned affirms this document contains no personal  
Information of any person

**DOC # 0228590**

11/18/2014

11:12 AM

**Official Record**

Recording requested By  
KINROSS GOLD USA INC

**Eureka County - NV**

**Mike Rebaleati - Recorder**

Fee: \$22.50

Page 1 of 1

RPTT:

Recorded By: LH

Book- 574 Page- 0351

**CERTIFICATE OF LOCATION LODE MINING CLAIM**

Kinross Gold U.S.A., Inc. located the PH 183  
Lode Mining Claim in the following quarter sections(s):



<u>1/4</u>	<u>Section</u>	<u>Township</u>	<u>Range</u>	<u>Meridian</u>
SE	4	17 NORTH	51 EAST	MDB&M
NE	9	17 NORTH	51 EAST	MDB&M

In Eureka County, Nevada, on the 5 day of September, 2014.

**RECORDER'S STAMP**

Name and mailing address of locator is: Kinross Gold U.S.A., Inc.  
5075 South Syracuse St., 8<sup>th</sup> Floor  
Denver, CO 80237

The Claim is approximately 1500 feet long and 600 feet wide, such that 1490 feet are claimed in a North direction and 10 feet in a South direction from the point of discovery (monument of location), at which the Notice of Location was posted, together with 300 feet on each side of the monument of location and center line of the Claim. The general course of the lode or vein is from the North to the South direction.

The number, location and markings on each corner monument are as follows:

	<u>Location</u>	<u>Markings</u>	<u>Description</u>
No. 1:	Northwest Corner	N.W. Corner PH 183	2" x 2" x 4' wood post
No. 2:	Northeast Corner	N.E. Corner PH 183	2" x 2" x 4' wood post
No. 3:	Southeast Corner	S.E. Corner PH 183	2" x 2" x 4' wood post
No. 4:	Southwest Corner	S.W. Corner PH 183	2" x 2" x 4' wood post

As erected on the ground, each corner monument is marked as described above by scribed metal tags.

The work of location consisted of making a claim map as provided in NRS 517.040. The tie from the claim block to a fixed point is depicted on the location map included with this filing.

Dated: October 28, 2014

Kinross Gold U.S.A., Inc.

By:

H. H. Tonking, as Agent for Locator

Recorded at the request of and when recorded return to:  
Kinross Gold U.S.A., Inc.  
Attention: Land Department  
5075 South Syracuse St., 8<sup>th</sup> Floor  
Denver, CO 80237

The undersigned affirms this document contains no personal  
Information of any person

**DOC # 0228591**

11/18/2014 11:12 AM  
**Official Record**

Recording requested By  
KINROSS GOLD USA INC

Eureka County - NV  
Mike Rebaleati - Recorder

Fee: \$22.50

Page 1 of 1

RPTT:

Recorded By: LH

Book- 574 Page- 0352

**CERTIFICATE OF LOCATION LODE MINING CLAIM**

Kinross Gold U.S.A., Inc. located the PH 184  
Lode Mining Claim in the following quarter sections(s):



<u>1/4</u>	<u>Section</u>	<u>Township</u>	<u>Range</u>	<u>Meridian</u>
NE	9	17 NORTH	51 EAST	MDB&M

In Eureka County, Nevada, on the 5 day of September, 2014.

**RECORDER'S STAMP**

Name and mailing address of locator is: Kinross Gold U.S.A., Inc.  
5075 South Syracuse St., 8<sup>th</sup> Floor  
Denver, CO 80237

The Claim is approximately 1500 feet long and 600 feet wide, such that 10 feet are claimed in a North direction and 1490 feet in a South direction from the point of discovery (monument of location), at which the Notice of Location was posted, together with 300 feet on each side of the monument of location and center line of the Claim. The general course of the lode or vein is from the North to the South direction.

The number, location and markings on each corner monument are as follows:


	<u>Location</u>	<u>Markings</u>	<u>Description</u>
No. 1:	Northwest Corner	N.W. Corner PH 184	2" x 2" x 4' wood post
No. 2:	Northeast Corner	N.E. Corner PH 184	2" x 2" x 4' wood post
No. 3:	Southeast Corner	S.E. Corner PH 184	2" x 2" x 4' wood post
No. 4:	Southwest Corner	S.W. Corner PH 184	2" x 2" x 4' wood post

As erected on the ground, each corner monument is marked as described above by scribed metal tags.

The work of location consisted of making a claim map as provided in NRS 517.040. The tie from the claim block to a fixed point is depicted on the location map included with this filing.

Dated: October 28, 2014

Kinross Gold U.S.A., Inc.

By:   
H. H. Tonking, as Agent for Locator



Recorded at the request of and when recorded return to:  
Kinross Gold U.S.A., Inc.  
Attention: Land Department  
5075 South Syracuse St., 8<sup>th</sup> Floor  
Denver, CO 80237

The undersigned affirms this document contains no personal  
Information of any person

**DOC # 0228592**

11/18/2014

11:12 AM

**Official Record**

Recording requested By  
KINROSS GOLD USA INC

Eureka County - NV

Mike Rebaleati - Recorder

Fee: \$22.50

Page 1 of 1

RPTT:

Recorded By: LH

Book- 574 Page- 0353

**CERTIFICATE OF LOCATION LODE MINING CLAIM**

Kinross Gold U.S.A., Inc. located the PH 185  
Lode Mining Claim in the following quarter sections(s):



<u>1/4</u>	<u>Section</u>	<u>Township</u>	<u>Range</u>	<u>Meridian</u>
SE	4	17 NORTH	51 EAST	MDB&M
NE	9	17 NORTH	51 EAST	MDB&M

In Eureka County, Nevada, on the 5 day of September, 2014.

**RECORDER'S STAMP**

Name and mailing address of locator is: Kinross Gold U.S.A., Inc.  
5075 South Syracuse St., 8<sup>th</sup> Floor  
Denver, CO 80237

The Claim is approximately 1500 feet long and 600 feet wide, such that 1490 feet are claimed in a North direction and 10 feet in a South direction from the point of discovery (monument of location), at which the Notice of Location was posted, together with 300 feet on each side of the monument of location and center line of the Claim. The general course of the lode or vein is from the North to the South direction.

The number, location and markings on each corner monument are as follows:


	<u>Location</u>	<u>Markings</u>	<u>Description</u>
No. 1:	Northwest Corner	N.W. Corner PH 185	2" x 2" x 4' wood post
No. 2:	Northeast Corner	N.E. Corner PH 185	2" x 2" x 4' wood post
No. 3:	Southeast Corner	S.E. Corner PH 185	2" x 2" x 4' wood post
No. 4:	Southwest Corner	S.W. Corner PH 185	2" x 2" x 4' wood post

As erected on the ground, each corner monument is marked as described above by scribed metal tags.

The work of location consisted of making a claim map as provided in NRS 517.040. The tie from the claim block to a fixed point is depicted on the location map included with this filing.

Dated: October 28, 2014

Kinross Gold U.S.A., Inc.

By:   
H. H. Tonking, as Agent for Locator

Recorded at the request of and when recorded return to:  
Kinross Gold U.S.A., Inc.  
Attention: Land Department  
5075 South Syracuse St., 8<sup>th</sup> Floor  
Denver, CO 80237

The undersigned affirms this document contains no personal  
Information of any person

**DOC # 0228593**

11/18/2014

11:12 AM

**Official Record**

Recording requested By  
KINROSS GOLD USA INC

Eureka County - NV

**Mike Rebaleati - Recorder**

Fee: \$22.50

Page 1 of 1

RPTT:

Recorded By: LH

Book- 574 Page- 0354

**CERTIFICATE OF LOCATION LODE MINING CLAIM**

Kinross Gold U.S.A., Inc. located the PH 186  
Lode Mining Claim in the following quarter sections(s):



<u>1/4</u>	<u>Section</u>	<u>Township</u>	<u>Range</u>	<u>Meridian</u>
NE	9	17 NORTH	51 EAST	MDB&M

In Eureka County, Nevada, on the 5 day of September, 2014.

**RECORDER'S STAMP**

Name and mailing address of locator is: Kinross Gold U.S.A., Inc.  
5075 South Syracuse St., 8<sup>th</sup> Floor  
Denver, CO 80237

The Claim is approximately 1500 feet long and 600 feet wide, such that 10 feet are claimed in a North direction and 1490 feet in a South direction from the point of discovery (monument of location), at which the Notice of Location was posted, together with 300 feet on each side of the monument of location and center line of the Claim. The general course of the lode or vein is from the North to the South direction.

The number, location and markings on each corner monument are as follows:

	<u>Location</u>	<u>Markings</u>	<u>Description</u>
No. 1:	Northwest Corner	N.W. Corner PH 186	2" x 2" x 4' wood post
No. 2:	Northeast Corner	N.E. Corner PH 186	2" x 2" x 4' wood post
No. 3:	Southeast Corner	S.E. Corner PH 186	2" x 2" x 4' wood post
No. 4:	Southwest Corner	S.W. Corner PH 186	2" x 2" x 4' wood post

As erected on the ground, each corner monument is marked as described above by scribed metal tags.

The work of location consisted of making a claim map as provided in NRS 517.040. The tie from the claim block to a fixed point is depicted on the location map included with this filing.

Dated: October 28, 2014

Kinross Gold U.S.A., Inc.

By: H. H. Tonking  
H. H. Tonking, as Agent for Locator

Recorded at the request of and when recorded return to:  
Kinross Gold U.S.A., Inc.  
Attention: Land Department  
5075 South Syracuse St., 8<sup>th</sup> Floor  
Denver, CO 80237

The undersigned affirms this document contains no personal  
Information of any person

### CERTIFICATE OF LOCATION LODE MINING CLAIM

Kinross Gold U.S.A., Inc. located the PH 187  
Lode Mining Claim in the following quarter sections(s):

<u>1/4</u>	<u>Section</u>	<u>Township</u>	<u>Range</u>	<u>Meridian</u>
NE	9	17 NORTH	51 EAST	MDB&M
SE	4	17 NORTH	51 EAST	MDB&M

In Eureka County, Nevada, on the 5 day of September, 2014.

**DOC # 0228594**

11/18/2014

11:12 AM

### Official Record

Recording requested By  
KINROSS GOLD USA INC

Eureka County - NV

Mike Rebaleati - Recorder

Fee: \$22.50

Page 1 of 1

RPTT:

Recorded By: LH

Book- 574 Page- 0355



0228594

### RECORDER'S STAMP

Name and mailing address of locator is: Kinross Gold U.S.A., Inc.  
5075 South Syracuse St., 8<sup>th</sup> Floor  
Denver, CO 80237

The Claim is approximately 1500 feet long and 600 feet wide, such that 1490 feet are claimed in a North direction and 10 feet in a South direction from the point of discovery (monument of location), at which the Notice of Location was posted, together with 300 feet on each side of the monument of location and center line of the Claim. The general course of the lode or vein is from the North to the South direction.

The number, location and markings on each corner monument are as follows:


	<u>Location</u>	<u>Markings</u>	<u>Description</u>
No. 1:	Northwest Corner	N.W. Corner PH 187	2" x 2" x 4' wood post
No. 2:	Northeast Corner	N.E. Corner PH 187	2" x 2" x 4' wood post
No. 3:	Southeast Corner	S.E. Corner PH 187	2" x 2" x 4' wood post
No. 4:	Southwest Corner	S.W. Corner PH 187	2" x 2" x 4' wood post

As erected on the ground, each corner monument is marked as described above by scribed metal tags.

The work of location consisted of making a claim map as provided in NRS 517.040. The tie from the claim block to a fixed point is depicted on the location map included with this filing.

Dated: October 28, 2014

Kinross Gold U.S.A., Inc.

By:   
H. H. Tonking, as Agent for Locator

Recorded at the request of and when recorded return to:  
Kinross Gold U.S.A., Inc.  
Attention: Land Department  
5075 South Syracuse St., 8<sup>th</sup> Floor  
Denver, CO 80237

The undersigned affirms this document contains no personal  
Information of any person

**DOC # 0228595**

11/18/2014

11:12 AM

**Official Record**

Recording requested By  
KINROSS GOLD USA INC

**Eureka County - NV**

**Mike Rebaleati - Recorder**

Fee: \$22.50

Page 1 of 1

RPTT:

Recorded By: LH

Book- 574 Page- 0356

**CERTIFICATE OF LOCATION LODE MINING CLAIM**

Kinross Gold U.S.A., Inc. located the PH 188  
Lode Mining Claim in the following quarter sections(s):



0228595

<u>1/4</u>	<u>Section</u>	<u>Township</u>	<u>Range</u>	<u>Meridian</u>
NE	9	17 NORTH	51 EAST	MDB&M

In Eureka County, Nevada, on the 5 day of September, 2014.

**RECORDER'S STAMP**

Name and mailing address of locator is: Kinross Gold U.S.A., Inc.  
5075 South Syracuse St., 8<sup>th</sup> Floor  
Denver, CO 80237

The Claim is approximately 1500 feet long and 600 feet wide, such that 10 feet are claimed in a North direction and 1490 feet in a South direction from the point of discovery (monument of location), at which the Notice of Location was posted, together with 300 feet on each side of the monument of location and center line of the Claim. The general course of the lode or vein is from the North to the South direction.

The number, location and markings on each corner monument are as follows:


	<u>Location</u>	<u>Markings</u>	<u>Description</u>
No. 1:	Northwest Corner	N.W. Corner PH 188	2" x 2" x 4' wood post
No. 2:	Northeast Corner	N.E. Corner PH 188	2" x 2" x 4' wood post
No. 3:	Southeast Corner	S.E. Corner PH 188	2" x 2" x 4' wood post
No. 4:	Southwest Corner	S.W. Corner PH 188	2" x 2" x 4' wood post

As erected on the ground, each corner monument is marked as described above by scribed metal tags.

The work of location consisted of making a claim map as provided in NRS 517.040. The tie from the claim block to a fixed point is depicted on the location map included with this filing.

Dated: October 28, 2014

Kinross Gold U.S.A., Inc.

By:   
H. H. Tonking, as Agent for Locator

Recorded at the request of and when recorded return to:  
Kinross Gold U.S.A., Inc.  
Attention: Land Department  
5075 South Syracuse St., 8<sup>th</sup> Floor  
Denver, CO 80237

The undersigned affirms this document contains no personal  
Information of any person

### CERTIFICATE OF LOCATION LODE MINING CLAIM

Kinross Gold U.S.A., Inc. located the PH 189  
Lode Mining Claim in the following quarter sections(s):

<u>1/4</u>	<u>Section</u>	<u>Township</u>	<u>Range</u>	<u>Meridian</u>
SE	4	17 NORTH	51 EAST	MDB&M
SW	3	17 NORTH	51 EAST	MDB&M
NE	9	17 NORTH	51 EAST	MDB&M
NW	10	17 NORTH	51 EAST	MDB&M

In Eureka County, Nevada, on the 5 day of September, 2014.

**RECORDER'S STAMP**

Name and mailing address of locator is: Kinross Gold U.S.A., Inc.  
5075 South Syracuse St., 8<sup>th</sup> Floor  
Denver, CO 80237

The Claim is approximately 1500 feet long and 600 feet wide, such that 1490 feet are claimed in a North direction and 10 feet in a South direction from the point of discovery (monument of location), at which the Notice of Location was posted, together with 300 feet on each side of the monument of location and center line of the Claim. The general course of the lode or vein is from the North to the South direction.

The number, location and markings on each corner monument are as follows:


	<u>Location</u>	<u>Markings</u>	<u>Description</u>
No. 1:	Northwest Corner	N.W. Corner PH 189	2" x 2" x 4' wood post
No. 2:	Northeast Corner	N.E. Corner PH 189	2" x 2" x 4' wood post
No. 3:	Southeast Corner	S.E. Corner PH 189	2" x 2" x 4' wood post
No. 4:	Southwest Corner	S.W. Corner PH 189	2" x 2" x 4' wood post

As erected on the ground, each corner monument is marked as described above by scribed metal tags.

The work of location consisted of making a claim map as provided in NRS 517.040. The tie from the claim block to a fixed point is depicted on the location map included with this filing.

Dated: October 28, 2014

Kinross Gold U.S.A., Inc.

By:   
H. H. Tonking, as Agent for Locator

**DOC # 0228596**

11/18/2014

11:12 AM

**Official Record**

Recording requested By  
KINROSS GOLD USA INC

Eureka County - NV

Mike Rebaleati - Recorder

Fee: \$22.50

Page 1 of 1

RPTT:

Recorded By: LH

Book- 574 Page- 0357



0228596

Recorded at the request of and when recorded return to:  
Kinross Gold U.S.A., Inc.  
Attention: Land Department  
5075 South Syracuse St., 8<sup>th</sup> Floor  
Denver, CO 80237

The undersigned affirms this document contains no personal  
Information of any person

**DOC # 0228597**

11/18/2014 11:12 AM

**Official Record**

Recording requested By  
KINROSS GOLD USA INC

Eureka County - NV

Mike Rebaleati - Recorder

Fee: \$22.50

Page 1 of 1

RPTT:

Recorded By: LH

Book- 574 Page- 0358

**CERTIFICATE OF LOCATION LODE MINING CLAIM**

Kinross Gold U.S.A., Inc. located the PH 190  
Lode Mining Claim in the following quarter sections(s):

<u>1/4</u>	<u>Section</u>	<u>Township</u>	<u>Range</u>	<u>Meridian</u>
NE	9	17 NORTH	51 EAST	MDB&M
NW	10	17 NORTH	51 EAST	MDB&M

In Eureka County, Nevada, on the 5 day of September, 2014.

**RECORDER'S STAMP**

Name and mailing address of locator is: Kinross Gold U.S.A., Inc.  
5075 South Syracuse St., 8<sup>th</sup> Floor  
Denver, CO 80237

The Claim is approximately 1500 feet long and 600 feet wide, such that 10 feet are claimed in a North direction and 1490 feet in a South direction from the point of discovery (monument of location), at which the Notice of Location was posted, together with 300 feet on each side of the monument of location and center line of the Claim. The general course of the lode or vein is from the North to the South direction.

The number, location and markings on each corner monument are as follows:

	<u>Location</u>	<u>Markings</u>	<u>Description</u>
No. 1:	Northwest Corner	N.W. Corner PH 190	2" x 2" x 4' wood post
No. 2:	Northeast Corner	N.E. Corner PH 190	2" x 2" x 4' wood post
No. 3:	Southeast Corner	S.E. Corner PH 190	2" x 2" x 4' wood post
No. 4:	Southwest Corner	S.W. Corner PH 190	2" x 2" x 4' wood post

As erected on the ground, each corner monument is marked as described above by scribed metal tags.

The work of location consisted of making a claim map as provided in NRS 517.040. The tie from the claim block to a fixed point is depicted on the location map included with this filing.

Dated: October 28, 2014

Kinross Gold U.S.A., Inc.

By:

H. H. Tonking, as Agent for Locator

Recorded at the request of and when recorded return to:  
Kinross Gold U.S.A., Inc.  
Attention: Land Department  
5075 South Syracuse St., 8<sup>th</sup> Floor  
Denver, CO 80237

The undersigned affirms this document contains no personal  
Information of any person

**DOC # 0228598**

11/18/2014

11:12 AM

**Official Record**

Recording requested By  
KINROSS GOLD USA INC

**Eureka County - NV**

**Mike Rebaleati - Recorder**

Fee: \$22.50

Page 1 of 1

RPTT:

Recorded By: LH

Book- 574 Page- 0359

**CERTIFICATE OF LOCATION LODE MINING CLAIM**

Kinross Gold U.S.A., Inc. located the PH 191  
Lode Mining Claim in the following quarter sections(s):



<u>1/4</u>	<u>Section</u>	<u>Township</u>	<u>Range</u>	<u>Meridian</u>
<u>SW</u>	<u>3</u>	<u>17 NORTH</u>	<u>51 EAST</u>	<u>MDB&amp;M</u>
<u>NW</u>	<u>10</u>	<u>17 NORTH</u>	<u>51 EAST</u>	<u>MDB&amp;M</u>

In Eureka County, Nevada, on the 5 day of September, 2014.

**RECORDER'S STAMP**

Name and mailing address of locator is: Kinross Gold U.S.A., Inc.  
5075 South Syracuse St., 8<sup>th</sup> Floor  
Denver, CO 80237

The Claim is approximately 1500 feet long and 600 feet wide, such that 1490 feet are claimed in a North direction and 10 feet in a South direction from the point of discovery (monument of location), at which the Notice of Location was posted, together with 300 feet on each side of the monument of location and center line of the Claim. The general course of the lode or vein is from the North to the South direction.

The number, location and markings on each corner monument are as follows:

	<u>Location</u>	<u>Markings</u>	<u>Description</u>
<b>No. 1:</b>	Northwest Corner	N.W. Corner PH 191	2" x 2" x 4' wood post
<b>No. 2:</b>	Northeast Corner	N.E. Corner PH 191	2" x 2" x 4' wood post
<b>No. 3:</b>	Southeast Corner	S.E. Corner PH 191	2" x 2" x 4' wood post
<b>No. 4:</b>	Southwest Corner	S.W. Corner PH 191	2" x 2" x 4' wood post

As erected on the ground, each corner monument is marked as described above by scribed metal tags.

The work of location consisted of making a claim map as provided in NRS 517.040. The tie from the claim block to a fixed point is depicted on the location map included with this filing.

Dated: October 28, 2014

Kinross Gold U.S.A., Inc.

By: H. H. Torking  
H. H. Torking, as Agent for Locator

Recorded at the request of and when recorded return to:  
Kinross Gold U.S.A., Inc.  
Attention: Land Department  
5075 South Syracuse St., 8<sup>th</sup> Floor  
Denver, CO 80237

The undersigned affirms this document contains no personal  
Information of any person

**DOC # 0228599**

11/18/2014

11:12 AM

**Official Record**

Recording requested By  
KINROSS GOLD USA INC

**Eureka County - NV**

**Mike Rebaleati - Recorder**

Fee: \$22.50

Page 1 of 1

RPTT:

Recorded By: LH

Book- 574 Page- 0360

**CERTIFICATE OF LOCATION LODE MINING CLAIM**

Kinross Gold U.S.A., Inc. located the PH 192  
Lode Mining Claim in the following quarter sections(s):



<u>1/4</u>	<u>Section</u>	<u>Township</u>	<u>Range</u>	<u>Meridian</u>
NW	10	17 NORTH	51 EAST	MDB&M

In Eureka County, Nevada, on the 5 day of September, 2014.

**RECORDER'S STAMP**

Name and mailing address of locator is: Kinross Gold U.S.A., Inc.  
5075 South Syracuse St., 8<sup>th</sup> Floor  
Denver, CO 80237

The Claim is approximately 1500 feet long and 600 feet wide, such that 10 feet are claimed in a North direction and 1490 feet in a South direction from the point of discovery (monument of location), at which the Notice of Location was posted, together with 300 feet on each side of the monument of location and center line of the Claim. The general course of the lode or vein is from the North to the South direction.

The number, location and markings on each corner monument are as follows:

	<u>Location</u>	<u>Markings</u>	<u>Description</u>
No. 1:	Northwest Corner	N.W. Corner PH 192	2" x 2" x 4' wood post
No. 2:	Northeast Corner	N.E. Corner PH 192	2" x 2" x 4' wood post
No. 3:	Southeast Corner	S.E. Corner PH 192	2" x 2" x 4' wood post
No. 4:	Southwest Corner	S.W. Corner PH 192	2" x 2" x 4' wood post

As erected on the ground, each corner monument is marked as described above by scribed metal tags.

The work of location consisted of making a claim map as provided in NRS 517.040. The tie from the claim block to a fixed point is depicted on the location map included with this filing.

Dated: October 28, 2014

Kinross Gold U.S.A., Inc.

By: H. H. Tonking  
H. H. Tonking, as Agent for Locator



Recorded at the request of and when recorded return to:  
Kinross Gold U.S.A., Inc.  
Attention: Land Department  
5075 South Syracuse St., 8<sup>th</sup> Floor  
Denver, CO 80237

The undersigned affirms this document contains no personal  
Information of any person

### CERTIFICATE OF LOCATION LODE MINING CLAIM

Kinross Gold U.S.A., Inc. located the PH 193  
Lode Mining Claim in the following quarter sections(s):

<u>1/4</u>	<u>Section</u>	<u>Township</u>	<u>Range</u>	<u>Meridian</u>
SW	3	17 NORTH	51 EAST	MDB&M
NW	10	17 NORTH	51 EAST	MDB&M

In Eureka County, Nevada, on the 5 day of September, 2014.

Name and mailing address of locator is: Kinross Gold U.S.A., Inc.  
5075 South Syracuse St., 8<sup>th</sup> Floor  
Denver, CO 80237

The Claim is approximately 1500 feet long and 600 feet wide, such that 1490 feet are claimed in a North direction and 10 feet in a South direction from the point of discovery (monument of location), at which the Notice of Location was posted, together with 300 feet on each side of the monument of location and center line of the Claim. The general course of the lode or vein is from the North to the South direction.

The number, location and markings on each corner monument are as follows:

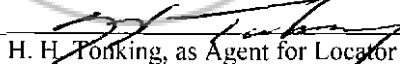
	<u>Location</u>	<u>Markings</u>	<u>Description</u>
No. 1:	Northwest Corner	N.W. Corner PH 193	2" x 2" x 4' wood post
No. 2:	Northeast Corner	N.E. Corner PH 193	2" x 2" x 4' wood post
No. 3:	Southeast Corner	S.E. Corner PH 193	2" x 2" x 4' wood post
No. 4:	Southwest Corner	S.W. Corner PH 193	2" x 2" x 4' wood post

As erected on the ground, each corner monument is marked as described above by scribed metal tags.

The work of location consisted of making a claim map as provided in NRS 517.040. The tie from the claim block to a fixed point is depicted on the location map included with this filing.

Dated: October 28, 2014

Kinross Gold U.S.A., Inc.

By:   
H. H. Tonking, as Agent for Locator

**DOC # 0228600**

11/18/2014 11:12 AM

**Official Record**

Recording requested By  
KINROSS GOLD USA INC

Eureka County - NV

Mike Rebaleati - Recorder

Fee: \$22.50 Page 1 of 1  
RPTT: Recorded By: LH  
Book- 574 Page- 0361



**RECORDER'S STAMP**

Recorded at the request of and when recorded return to:  
Kinross Gold U.S.A., Inc.  
Attention: Land Department  
5075 South Syracuse St., 8<sup>th</sup> Floor  
Denver, CO 80237

The undersigned affirms this document contains no personal  
Information of any person

### CERTIFICATE OF LOCATION LODE MINING CLAIM

Kinross Gold U.S.A., Inc. located the PH 194  
Lode Mining Claim in the following quarter sections(s):

<u>1/4</u>	<u>Section</u>	<u>Township</u>	<u>Range</u>	<u>Meridian</u>
NW	10	17 NORTH	51 EAST	MDB&M

In Eureka County, Nevada, on the 5 day of September, 2014.

**RECORDER'S STAMP**

Name and mailing address of locator is: Kinross Gold U.S.A., Inc.  
5075 South Syracuse St., 8<sup>th</sup> Floor  
Denver, CO 80237

The Claim is approximately 1500 feet long and 600 feet wide, such that 10 feet are claimed in a North direction and 1490 feet in a South direction from the point of discovery (monument of location), at which the Notice of Location was posted, together with 300 feet on each side of the monument of location and center line of the Claim. The general course of the lode or vein is from the North to the South direction.

The number, location and markings on each corner monument are as follows:

	<u>Location</u>	<u>Markings</u>	<u>Description</u>
No. 1:	Northwest Corner	N.W. Corner PH 194	2" x 2" x 4' wood post
No. 2:	Northeast Corner	N.E. Corner PH 194	2" x 2" x 4' wood post
No. 3:	Southeast Corner	S.E. Corner PH 194	2" x 2" x 4' wood post
No. 4:	Southwest Corner	S.W. Corner PH 194	2" x 2" x 4' wood post

As erected on the ground, each corner monument is marked as described above by scribed metal tags.

The work of location consisted of making a claim map as provided in NRS 517.040. The tie from the claim block to a fixed point is depicted on the location map included with this filing.

Dated: October 28, 2014

Kinross Gold U.S.A., Inc.

By: H. H. Tonking  
H. H. Tonking, as Agent for Locator

**DOC # 0228601**

11/18/2014

11:12 AM

**Official Record**

Recording requested By  
KINROSS GOLD USA INC

Eureka County - NV

Mike Rebaleati - Recorder

Fee: \$22.50

Page 1 of 1

RPTT:

Recorded By: LH

Book- 574 Page- 0362



0228601

Recorded at the request of and when recorded return to:  
Kinross Gold U.S.A., Inc.  
Attention: Land Department  
5075 South Syracuse St., 8<sup>th</sup> Floor  
Denver, CO 80237

The undersigned affirms this document contains no personal  
Information of any person

**DOC # 0228602**

11/18/2014 11:12 AM

**Official Record**

Recording requested By  
KINROSS GOLD USA INC

Eureka County - NV  
Mike Rebaleati - Recorder

Fee: \$22.50

Page 1 of 1

RPTT:

Recorded By: LH

Book- 574 Page- 0363

**CERTIFICATE OF LOCATION LODE MINING CLAIM**

Kinross Gold U.S.A., Inc. located the PH 195  
Lode Mining Claim in the following quarter sections(s):



<u>1/4</u>	<u>Section</u>	<u>Township</u>	<u>Range</u>	<u>Meridian</u>
SW	3	17 NORTH	51 EAST	MDB&M
NW	10	17 NORTH	51 EAST	MDB&M

In Eureka County, Nevada, on the 5 day of September, 2014.

**RECORDER'S STAMP**

Name and mailing address of locator is: Kinross Gold U.S.A., Inc.  
5075 South Syracuse St., 8<sup>th</sup> Floor  
Denver, CO 80237

The Claim is approximately 1500 feet long and 600 feet wide, such that 1490 feet are claimed in a North direction and 10 feet in a South direction from the point of discovery (monument of location), at which the Notice of Location was posted, together with 300 feet on each side of the monument of location and center line of the Claim. The general course of the lode or vein is from the North to the South direction.

The number, location and markings on each corner monument are as follows:


	<u>Location</u>	<u>Markings</u>	<u>Description</u>
No. 1:	Northwest Corner	N.W. Corner PH 195	2" x 2" x 4" wood post
No. 2:	Northeast Corner	N.E. Corner PH 195	2" x 2" x 4" wood post
No. 3:	Southeast Corner	S.E. Corner PH 195	2" x 2" x 4" wood post
No. 4:	Southwest Corner	S.W. Corner PH 195	2" x 2" x 4" wood post

As erected on the ground, each corner monument is marked as described above by scribed metal tags.

The work of location consisted of making a claim map as provided in NRS 517.040. The tie from the claim block to a fixed point is depicted on the location map included with this filing.

Dated: October 28, 2014

Kinross Gold U.S.A., Inc.

By:   
H. H. Topking, as Agent for Locator

Recorded at the request of and when recorded return to:  
Kinross Gold U.S.A., Inc.  
Attention: Land Department  
5075 South Syracuse St., 8<sup>th</sup> Floor  
Denver, CO 80237

The undersigned affirms this document contains no personal  
Information of any person

**DOC # 0228603**

11/18/2014

11:12 AM

**Official Record**

Recording requested By  
KINROSS GOLD USA INC

**Eureka County - NV**

**Mike Rebaleati - Recorder**

Fee: \$22.50

Page 1 of 1

RPTT:

Recorded By: LH

Book- 574 Page- 0364

**CERTIFICATE OF LOCATION LODE MINING CLAIM**

Kinross Gold U.S.A., Inc. located the PH 196  
Lode Mining Claim in the following quarter sections(s):



<u>1/4</u>	<u>Section</u>	<u>Township</u>	<u>Range</u>	<u>Meridian</u>
NW	10	17 NORTH	51 EAST	MDB&M

In Eureka County, Nevada, on the 5 day of September, 2014.

**RECORDER'S STAMP**

Name and mailing address of locator is: Kinross Gold U.S.A., Inc.  
5075 South Syracuse St., 8<sup>th</sup> Floor  
Denver, CO 80237

The Claim is approximately 1500 feet long and 600 feet wide, such that 10 feet are claimed in a North direction and 1490 feet in a South direction from the point of discovery (monument of location), at which the Notice of Location was posted, together with 300 feet on each side of the monument of location and center line of the Claim. The general course of the lode or vein is from the North to the South direction.

The number, location and markings on each corner monument are as follows:


	<u>Location</u>	<u>Markings</u>	<u>Description</u>
No. 1:	Northwest Corner	N.W. Corner PH 196	2" x 2" x 4' wood post
No. 2:	Northeast Corner	N.E. Corner PH 196	2" x 2" x 4' wood post
No. 3:	Southeast Corner	S.E. Corner PH 196	2" x 2" x 4' wood post
No. 4:	Southwest Corner	S.W. Corner PH 196	2" x 2" x 4' wood post

As erected on the ground, each corner monument is marked as described above by scribed metal tags.

The work of location consisted of making a claim map as provided in NRS 517.040. The tie from the claim block to a fixed point is depicted on the location map included with this filing.

Dated: October 28, 2014

Kinross Gold U.S.A., Inc.

By:   
H. H. Tonking, as Agent for Locator

Recorded at the request of and when recorded return to:  
Kinross Gold U.S.A., Inc.  
Attention: Land Department  
5075 South Syracuse St., 8<sup>th</sup> Floor  
Denver, CO 80237

The undersigned affirms this document contains no personal  
information of any person

**DOC # 0228604**

11/18/2014

11:12 AM

**Official Record**

Recording requested By  
KINROSS GOLD USA INC

**Eureka County - NV**

**Mike Rebaleati - Recorder**

Fee: \$22.50

Page 1 of 1

RPT:

Recorded By: LH

Book- 574 Page- 0365

**CERTIFICATE OF LOCATION LODE MINING CLAIM**

Kinross Gold U.S.A., Inc. located the PH 197  
Lode Mining Claim in the following quarter section(s):



0228604

<u>1/4</u>	<u>Section</u>	<u>Township</u>	<u>Range</u>	<u>Meridian</u>
SW	3	17 NORTH	51 EAST	MDB&M
SE	3	17 NORTH	51 EAST	MDB&M
NW	10	17 NORTH	51 EAST	MDB&M
NE	10	17 NORTH	51 EAST	MDB&M

In Eureka County, Nevada, on the 5 day of September, 2014.

**RECORDER'S STAMP**

Name and mailing address of locator is: Kinross Gold U.S.A., Inc.  
5075 South Syracuse St., 8<sup>th</sup> Floor  
Denver, CO 80237

The Claim is approximately 1500 feet long and 600 feet wide, such that 1490 feet are claimed in a North direction and 10 feet in a South direction from the point of discovery (monument of location), at which the Notice of Location was posted, together with 300 feet on each side of the monument of location and center line of the Claim. The general course of the lode or vein is from the North to the South direction.

The number, location and markings on each corner monument are as follows:


	<u>Location</u>	<u>Markings</u>	<u>Description</u>
No. 1:	Northwest Corner	N.W. Corner PH 197	2" x 2" x 4' wood post
No. 2:	Northeast Corner	N.E. Corner PH 197	2" x 2" x 4' wood post
No. 3:	Southeast Corner	S.E. Corner PH 197	2" x 2" x 4' wood post
No. 4:	Southwest Corner	S.W. Corner PH 197	2" x 2" x 4' wood post

As erected on the ground, each corner monument is marked as described above by scribed metal tags.

The work of location consisted of making a claim map as provided in NRS 517.040. The tie from the claim block to a fixed point is depicted on the location map included with this filing.

Dated: October 28, 2014

Kinross Gold U.S.A., Inc.

By:   
H. H. Tonking, as Agent for Locator

Recorded at the request of and when recorded return to:  
Kinross Gold U.S.A., Inc.  
Attention: Land Department  
5075 South Syracuse St., 8<sup>th</sup> Floor  
Denver, CO 80237

The undersigned affirms this document contains no personal  
Information of any person

### CERTIFICATE OF LOCATION LODE MINING CLAIM

Kinross Gold U.S.A., Inc. located the PH 198  
Lode Mining Claim in the following quarter section(s):

<u>1/4</u>	<u>Section</u>	<u>Township</u>	<u>Range</u>	<u>Meridian</u>
NW	10	17 NORTH	51 EAST	MDB&M
NE	10	17 NORTH	51 EAST	MDB&M

In Eureka County, Nevada, on the 5 day of September, 2014.

**DOC # 0228605**  
11/18/2014 11:12 AM  
**Official Record**  
Recording requested By  
KINROSS GOLD USA INC  
Eureka County - NV  
**Mike Rebaleati - Recorder**  
Fee: \$22.50 Page 1 of 1  
RPTT: Recorded By: LH  
Book- 574 Page- 0366



### RECORDER'S STAMP

Name and mailing address of locator is: Kinross Gold U.S.A., Inc.  
5075 South Syracuse St., 8<sup>th</sup> Floor  
Denver, CO 80237

The Claim is approximately 1500 feet long and 600 feet wide, such that 10 feet are claimed in a North direction and 1490 feet in a South direction from the point of discovery (monument of location), at which the Notice of Location was posted, together with 300 feet on each side of the monument of location and center line of the Claim. The general course of the lode or vein is from the North to the South direction.

The number, location and markings on each corner monument are as follows:

	<u>Location</u>	<u>Markings</u>	<u>Description</u>
No. 1:	Northwest Corner	N.W. Corner PH 198	2" x 2" x 4' wood post
No. 2:	Northeast Corner	N.E. Corner PH 198	2" x 2" x 4' wood post
No. 3:	Southeast Corner	S.E. Corner PH 198	2" x 2" x 4' wood post
No. 4:	Southwest Corner	S.W. Corner PH 198	2" x 2" x 4' wood post

As erected on the ground, each corner monument is marked as described above by scribed metal tags.

The work of location consisted of making a claim map as provided in NRS 517.040. The tie from the claim block to a fixed point is depicted on the location map included with this filing.

Dated: October 28, 2014

Kinross Gold U.S.A., Inc.

By: H. H. Tonking  
H. H. Tonking, as Agent for Locator

Recorded at the request of and when recorded return to:  
Kinross Gold U.S.A., Inc.  
Attention: Land Department  
5075 South Syracuse St., 8<sup>th</sup> Floor  
Denver, CO 80237

The undersigned affirms this document contains no personal  
Information of any person

### CERTIFICATE OF LOCATION LODE MINING CLAIM

Kinross Gold U.S.A., Inc. located the PH 199  
Lode Mining Claim in the following quarter sections(s):

<u>1/4</u>	<u>Section</u>	<u>Township</u>	<u>Range</u>	<u>Meridian</u>
SE	3	17 NORTH	51 EAST	MDB&M
NE	10	17 NORTH	51 EAST	MDB&M

In Eureka County, Nevada, on the 5 day of September, 2014.

**DOC # 0228606**

11/18/2014

11:12 AM

**Official Record**

Recording requested By  
KINROSS GOLD USA INC

Eureka County - NV

Mike Rebaleati - Recorder

Fee: \$22.50

Page 1 of 1

RPTT:

Recorded By: LH

Book- 574 Page- 0367



0228606

### RECORDER'S STAMP

Name and mailing address of locator is: Kinross Gold U.S.A., Inc.  
5075 South Syracuse St., 8<sup>th</sup> Floor  
Denver, CO 80237

The Claim is approximately 1500 feet long and 600 feet wide, such that 1490 feet are claimed in a North direction and 10 feet in a South direction from the point of discovery (monument of location), at which the Notice of Location was posted, together with 300 feet on each side of the monument of location and center line of the Claim. The general course of the lode or vein is from the North to the South direction.

The number, location and markings on each corner monument are as follows:

	<u>Location</u>	<u>Markings</u>	<u>Description</u>
No. 1:	Northwest Corner	N.W. Corner PH 199	2" x 2" x 4' wood post
No. 2:	Northeast Corner	N.E. Corner PH 199	2" x 2" x 4' wood post
No. 3:	Southeast Corner	S.E. Corner PH 199	2" x 2" x 4' wood post
No. 4:	Southwest Corner	S.W. Corner PH 199	2" x 2" x 4' wood post

As erected on the ground, each corner monument is marked as described above by scribed metal tags.

The work of location consisted of making a claim map as provided in NRS 517.040. The tie from the claim block to a fixed point is depicted on the location map included with this filing.

Dated: October 28, 2014

Kinross Gold U.S.A., Inc.

By:

H. H. Topping, as Agent for Locator

Recorded at the request of and when recorded return to:  
Kinross Gold U.S.A., Inc.  
Attention: Land Department  
5075 South Syracuse St., 8<sup>th</sup> Floor  
Denver, CO 80237

The undersigned affirms this document contains no personal  
Information of any person

**DOC # 0228607**

11/18/2014

11:12 AM

**Official Record**

Recording requested By  
KINROSS GOLD USA INC

**Eureka County - NV**

**Mike Rebaleati - Recorder**

Fee: \$22.50

Page 1 of 1

RPTT:

Recorded By: LH

Book- 574 Page- 0368

**CERTIFICATE OF LOCATION LODE MINING CLAIM**

Kinross Gold U.S.A., Inc. located the PH 200  
Lode Mining Claim in the following quarter sections(s):



0228607

<u>1/4</u>	<u>Section</u>	<u>Township</u>	<u>Range</u>	<u>Meridian</u>
<u>NE</u>	<u>10</u>	<u>17 NORTH</u>	<u>51 EAST</u>	<u>MDB&amp;M</u>
<u>    </u>	<u>    </u>	<u>    </u>	<u>    </u>	<u>    </u>
<u>    </u>	<u>    </u>	<u>    </u>	<u>    </u>	<u>    </u>
<u>    </u>	<u>    </u>	<u>    </u>	<u>    </u>	<u>    </u>

In Eureka County, Nevada, on the 5 day of September, 2014.

**RECORDER'S STAMP**

Name and mailing address of locator is: Kinross Gold U.S.A., Inc.  
5075 South Syracuse St., 8<sup>th</sup> Floor  
Denver, CO 80237

The Claim is approximately 1500 feet long and 600 feet wide, such that 10 feet are claimed in a North direction and 1490 feet in a South direction from the point of discovery (monument of location), at which the Notice of Location was posted, together with 300 feet on each side of the monument of location and center line of the Claim. The general course of the lode or vein is from the North to the South direction.

The number, location and markings on each corner monument are as follows:


	<u>Location</u>	<u>Markings</u>	<u>Description</u>
<b>No. 1:</b>	Northwest Corner	N.W. Corner PH 200	2" x 2" x 4' wood post
<b>No. 2:</b>	Northeast Corner	N.E. Corner PH 200	2" x 2" x 4' wood post
<b>No. 3:</b>	Southeast Corner	S.E. Corner PH 200	2" x 2" x 4' wood post
<b>No. 4:</b>	Southwest Corner	S.W. Corner PH 200	2" x 2" x 4' wood post

As erected on the ground, each corner monument is marked as described above by scribed metal tags.

The work of location consisted of making a claim map as provided in NRS 517.040. The tie from the claim block to a fixed point is depicted on the location map included with this filing.

Dated: October 28, 2014

Kinross Gold U.S.A., Inc.

By:   
H. H. Tonking, as Agent for Locator



Recorded at the request of and when recorded return to:  
Kinross Gold U.S.A., Inc.  
Attention: Land Department  
5075 South Syracuse St., 8<sup>th</sup> Floor  
Denver, CO 80237

The undersigned affirms this document contains no personal  
Information of any person

### CERTIFICATE OF LOCATION LODE MINING CLAIM

Kinross Gold U.S.A., Inc. located the PH 211  
Lode Mining Claim in the following quarter sections(s):

<u>1/4</u>	<u>Section</u>	<u>Township</u>	<u>Range</u>	<u>Meridian</u>
NW	8	17 NORTH	51 EAST	MDB&M
NE	8	17 NORTH	51 EAST	MDB&M
SW	8	17 NORTH	51 EAST	MDB&M
SE	8	17 NORTH	51 EAST	MDB&M

In Eureka County, Nevada, on the 5 day of September, 2014.

**RECORDER'S STAMP**

Name and mailing address of locator is: Kinross Gold U.S.A., Inc.  
5075 South Syracuse St., 8<sup>th</sup> Floor  
Denver, CO 80237

The Claim is approximately 1500 feet long and 600 feet wide, such that 1490 feet are claimed in a North direction and 10 feet in a South direction from the point of discovery (monument of location), at which the Notice of Location was posted, together with 300 feet on each side of the monument of location and center line of the Claim. The general course of the lode or vein is from the North to the South direction.

The number, location and markings on each corner monument are as follows:

<u>No.</u>	<u>Location</u>	<u>Markings</u>	<u>Description</u>
No. 1:	Northwest Corner	N.W. Corner PH 211	2" x 2" x 4' wood post
No. 2:	Northeast Corner	N.E. Corner PH 211	2" x 2" x 4' wood post
No. 3:	Southeast Corner	S.E. Corner PH 211	2" x 2" x 4' wood post
No. 4:	Southwest Corner	S.W. Corner PH 211	2" x 2" x 4' wood post

As erected on the ground, each corner monument is marked as described above by scribed metal tags.

The work of location consisted of making a claim map as provided in NRS 517.040. The tie from the claim block to a fixed point is depicted on the location map included with this filing.

Dated: October 28, 2014

Kinross Gold U.S.A., Inc.

By: H. H. Tonking  
H. H. Tonking, as Agent for Locator

**DOC # 0228608**

11/18/2014

11:12 AM

**Official Record**

Recording requested By  
KINROSS GOLD USA INC

**Eureka County - NV**

**Mike Rebaleati - Recorder**

Fee: \$22.50

Page 1 of 1

RPTT:

Recorded By: LH

Book- 574 Page- 0369



0228608

Recorded at the request of and when recorded return to:  
Kinross Gold U.S.A., Inc.  
Attention: Land Department  
5075 South Syracuse St., 8<sup>th</sup> Floor  
Denver, CO 80237

The undersigned affirms this document contains no personal  
Information of any person

### CERTIFICATE OF LOCATION LODE MINING CLAIM

Kinross Gold U.S.A., Inc. located the PH 212  
Lode Mining Claim in the following quarter sections(s):

<u>1/4</u>	<u>Section</u>	<u>Township</u>	<u>Range</u>	<u>Meridian</u>
SW	8	17 NORTH	51 EAST	MDB&M
SE	8	17 NORTH	51 EAST	MDB&M

In Eureka County, Nevada, on the 5 day of September, 2014.

### RECORDER'S STAMP

Name and mailing address of locator is: Kinross Gold U.S.A., Inc.  
5075 South Syracuse St., 8<sup>th</sup> Floor  
Denver, CO 80237

The Claim is approximately 1500 feet long and 600 feet wide, such that 10 feet are claimed in a North direction and 1490 feet in a South direction from the point of discovery (monument of location), at which the Notice of Location was posted, together with 300 feet on each side of the monument of location and center line of the Claim. The general course of the lode or vein is from the North to the South direction.

The number, location and markings on each corner monument are as follows:

	<u>Location</u>	<u>Markings</u>	<u>Description</u>
No. 1:	Northwest Corner	N.W. Corner PH 212	2" x 2" x 4' wood post
No. 2:	Northeast Corner	N.E. Corner PH 212	2" x 2" x 4' wood post
No. 3:	Southeast Corner	S.E. Corner PH 212	2" x 2" x 4' wood post
No. 4:	Southwest Corner	S.W. Corner PH 212	2" x 2" x 4' wood post

As erected on the ground, each corner monument is marked as described above by scribed metal tags.

The work of location consisted of making a claim map as provided in NRS 517.040. The tie from the claim block to a fixed point is depicted on the location map included with this filing.

Dated: October 28, 2014

Kinross Gold U.S.A., Inc.

By: H. H. Tonking  
H. H. Tonking, as Agent for Locator

**DOC # 0228609**

11/18/2014

11:12 AM

**Official Record**

Recording requested By  
KINROSS GOLD USA INC

Eureka County - NV

Mike Rebaleati - Recorder

Fee: \$22.50

Page 1 of 1

RPTT:

Recorded By: LH

Book- 574 Page- 0370



0228609

Recorded at the request of and when recorded return to:  
Kinross Gold U.S.A., Inc.  
Attention: Land Department  
5075 South Syracuse St., 8<sup>th</sup> Floor  
Denver, CO 80237

The undersigned affirms this document contains no personal  
Information of any person

### CERTIFICATE OF LOCATION LODE MINING CLAIM

Kinross Gold U.S.A., Inc. located the PH 213  
Lode Mining Claim in the following quarter sections(s):

<u>1/4</u>	<u>Section</u>	<u>Township</u>	<u>Range</u>	<u>Meridian</u>
NE	8	17 NORTH	51 EAST	MDB&M
SE	8	17 NORTH	51 EAST	MDB&M

In Eureka County, Nevada, on the 5 day of September, 2014.

### RECORDER'S STAMP

Name and mailing address of locator is: Kinross Gold U.S.A., Inc.  
5075 South Syracuse St., 8<sup>th</sup> Floor  
Denver, CO 80237

The Claim is approximately 1500 feet long and 600 feet wide, such that 1490 feet are claimed in a North direction and 10 feet in a South direction from the point of discovery (monument of location), at which the Notice of Location was posted, together with 300 feet on each side of the monument of location and center line of the Claim. The general course of the lode or vein is from the North to the South direction.

The number, location and markings on each corner monument are as follows:

	<u>Location</u>	<u>Markings</u>	<u>Description</u>
No. 1:	Northwest Corner	N.W. Corner PH 213	2" x 2" x 4' wood post
No. 2:	Northeast Corner	N.E. Corner PH 213	2" x 2" x 4' wood post
No. 3:	Southeast Corner	S.E. Corner PH 213	2" x 2" x 4' wood post
No. 4:	Southwest Corner	S.W. Corner PH 213	2" x 2" x 4' wood post

As erected on the ground, each corner monument is marked as described above by scribed metal tags.

The work of location consisted of making a claim map as provided in NRS 517.040. The tie from the claim block to a fixed point is depicted on the location map included with this filing.

Dated: October 28, 2014

Kinross Gold U.S.A., Inc.

By: H. H. Tonking  
H. H. Tonking, as Agent for Locator

**DOC # 0228610**

11/18/2014 11:13 AM

**Official Record**

Recording requested By  
KINROSS GOLD USA INC

Eureka County - NV

**Mike Rebaleati - Recorder**

Fee: \$22.50

Page 1 of 1

RPTT:

Recorded By: LH

Book- 574 Page- 0371



0228610

Recorded at the request of and when recorded return to:  
Kinross Gold U.S.A., Inc.  
Attention: Land Department  
5075 South Syracuse St., 8<sup>th</sup> Floor  
Denver, CO 80237

The undersigned affirms this document contains no personal  
Information of any person

**DOC # 0228611**

11/18/2014

11:12 AM

**Official Record**

Recording requested By  
KINROSS GOLD USA INC

**Eureka County - NV**

**Mike Rebaleati - Recorder**

Fee: \$22.50

Page 1 of 1

RPTT:

Recorded By: LH

Book- 574 Page- 0372

**CERTIFICATE OF LOCATION LODE MINING CLAIM**

Kinross Gold U.S.A., Inc. located the PH 214  
Lode Mining Claim in the following quarter sections(s):



<u>1/4</u>	<u>Section</u>	<u>Township</u>	<u>Range</u>	<u>Meridian</u>
<u>SE</u>	<u>8</u>	<u>17 NORTH</u>	<u>51 EAST</u>	<u>MDB&amp;M</u>

In Eureka County, Nevada, on the 5 day of September, 2014.

**RECORDER'S STAMP**

Name and mailing address of locator is: Kinross Gold U.S.A., Inc.  
5075 South Syracuse St., 8<sup>th</sup> Floor  
Denver, CO 80237

The Claim is approximately 1500 feet long and 600 feet wide, such that 10 feet are claimed in a North direction and 1490 feet in a South direction from the point of discovery (monument of location), at which the Notice of Location was posted, together with 300 feet on each side of the monument of location and center line of the Claim. The general course of the lode or vein is from the North to the South direction.

The number, location and markings on each corner monument are as follows:

	<u>Location</u>	<u>Markings</u>	<u>Description</u>
No. 1:	Northwest Corner	N.W. Corner PH 214	2" x 2" x 4' wood post
No. 2:	Northeast Corner	N.E. Corner PH 214	2" x 2" x 4' wood post
No. 3:	Southeast Corner	S.E. Corner PH 214	2" x 2" x 4' wood post
No. 4:	Southwest Corner	S.W. Corner PH 214	2" x 2" x 4' wood post

As erected on the ground, each corner monument is marked as described above by scribed metal tags.

The work of location consisted of making a claim map as provided in NRS 517.040. The tie from the claim block to a fixed point is depicted on the location map included with this filing.

Dated: October 28, 2014

Kinross Gold U.S.A., Inc.

By: H.H. Tonking  
H.H. Tonking, as Agent for Locator

Recorded at the request of and when recorded return to:  
Kinross Gold U.S.A., Inc.  
Attention: Land Department  
5075 South Syracuse St., 8<sup>th</sup> Floor  
Denver, CO 80237

The undersigned affirms this document contains no personal  
Information of any person

**DOC # 0228612**

11/18/2014

11:12 AM

**Official Record**

Recording requested By  
KINROSS GOLD USA INC

Eureka County - NV

Mike Rebaleati - Recorder

Fee: \$22.50

Page 1 of 1

RPTT:

Recorded By: LH

Book- 574 Page- 0373

**CERTIFICATE OF LOCATION LODE MINING CLAIM**

Kinross Gold U.S.A., Inc. located the PH 215  
Lode Mining Claim in the following quarter sections(s):



<u>1/4</u>	<u>Section</u>	<u>Township</u>	<u>Range</u>	<u>Meridian</u>
<u>NE</u>	<u>8</u>	<u>17 NORTH</u>	<u>51 EAST</u>	<u>MDB&amp;M</u>
<u>SE</u>	<u>8</u>	<u>17 NORTH</u>	<u>51 EAST</u>	<u>MDB&amp;M</u>

In Eureka County, Nevada, on the 5 day of September, 2014.

**RECORDER'S STAMP**

Name and mailing address of locator is: Kinross Gold U.S.A., Inc.  
5075 South Syracuse St., 8<sup>th</sup> Floor  
Denver, CO 80237

The Claim is approximately 1500 feet long and 600 feet wide, such that 1490 feet are claimed in a North direction and 10 feet in a South direction from the point of discovery (monument of location), at which the Notice of Location was posted, together with 300 feet on each side of the monument of location and center line of the Claim. The general course of the lode or vein is from the North to the South direction.

The number, location and markings on each corner monument are as follows:

	<u>Location</u>	<u>Markings</u>	<u>Description</u>
No. 1:	Northwest Corner	N.W. Corner PH 215	2" x 2" x 4' wood post
No. 2:	Northeast Corner	N.E. Corner PH 215	2" x 2" x 4' wood post
No. 3:	Southeast Corner	S.E. Corner PH 215	2" x 2" x 4' wood post
No. 4:	Southwest Corner	S.W. Corner PH 215	2" x 2" x 4' wood post

As erected on the ground, each corner monument is marked as described above by scribed metal tags.

The work of location consisted of making a claim map as provided in NRS 517.040. The tie from the claim block to a fixed point is depicted on the location map included with this filing.

Dated: October 28, 2014

Kinross Gold U.S.A., Inc.

By: H. H. Tonking  
H. H. Tonking, as Agent for Locator

Recorded at the request of and when recorded return to:  
Kinross Gold U.S.A., Inc.  
Attention: Land Department  
5075 South Syracuse St., 8<sup>th</sup> Floor  
Denver, CO 80237

The undersigned affirms this document contains no personal  
Information of any person

**DOC # 0228613**

11/18/2014 11:12 AM

**Official Record**

Recording requested By  
KINROSS GOLD USA INC

Eureka County - NV

Mike Rebaleati - Recorder

Fee: \$22.50

Page 1 of 1

RPTT:

Recorded By: LH

Book- 574 Page- 0374

**CERTIFICATE OF LOCATION LODE MINING CLAIM**

Kinross Gold U.S.A., Inc. located the PH 216  
Lode Mining Claim in the following quarter sections(s):

<u>1/4</u>	<u>Section</u>	<u>Township</u>	<u>Range</u>	<u>Meridian</u>
<u>SE</u>	<u>8</u>	<u>17 NORTH</u>	<u>51 EAST</u>	<u>MDB&amp;M</u>

In Eureka County, Nevada, on the 5 day of September, 2014.

**RECORDER'S STAMP**

Name and mailing address of locator is: Kinross Gold U.S.A., Inc.  
5075 South Syracuse St., 8<sup>th</sup> Floor  
Denver, CO 80237

The Claim is approximately 1500 feet long and 600 feet wide, such that 10 feet are claimed in a North direction and 1490 feet in a South direction from the point of discovery (monument of location), at which the Notice of Location was posted, together with 300 feet on each side of the monument of location and center line of the Claim. The general course of the lode or vein is from the North to the South direction.

The number, location and markings on each corner monument are as follows:

	<u>Location</u>	<u>Markings</u>	<u>Description</u>
No. 1:	Northwest Corner	N.W. Corner PH 216	2" x 2" x 4' wood post
No. 2:	Northeast Corner	N.E. Corner PH 216	2" x 2" x 4' wood post
No. 3:	Southeast Corner	S.E. Corner PH 216	2" x 2" x 4' wood post
No. 4:	Southwest Corner	S.W. Corner PH 216	2" x 2" x 4' wood post

As erected on the ground, each corner monument is marked as described above by scribed metal tags.

The work of location consisted of making a claim map as provided in NRS 517.040. The tie from the claim block to a fixed point is depicted on the location map included with this filing.

Dated: October 28, 2014

Kinross Gold U.S.A., Inc.

By: H. H. Tonking  
H. H. Tonking, as Agent for Locator



Recorded at the request of and when recorded return to:  
Kinross Gold U.S.A., Inc.  
Attention: Land Department  
5075 South Syracuse St., 8<sup>th</sup> Floor  
Denver, CO 80237

The undersigned affirms this document contains no personal  
Information of any person

### CERTIFICATE OF LOCATION LODE MINING CLAIM

Kinross Gold U.S.A., Inc. located the PH 217  
Lode Mining Claim in the following quarter sections(s):

<u>1/4</u>	<u>Section</u>	<u>Township</u>	<u>Range</u>	<u>Meridian</u>
NE	<u>8</u>	<u>17 NORTH</u>	<u>51 EAST</u>	<u>MDB&amp;M</u>
SE	<u>8</u>	<u>17 NORTH</u>	<u>51 EAST</u>	<u>MDB&amp;M</u>

In Eureka County, Nevada, on the 5 day of September, 2014.

RECORDER'S STAMP

Name and mailing address of locator is: Kinross Gold U.S.A., Inc.  
5075 South Syracuse St., 8<sup>th</sup> Floor  
Denver, CO 80237

The Claim is approximately 1500 feet long and 600 feet wide, such that 1490 feet are claimed in a North direction and 10 feet in a South direction from the point of discovery (monument of location), at which the Notice of Location was posted, together with 300 feet on each side of the monument of location and center line of the Claim. The general course of the lode or vein is from the North to the South direction.

The number, location and markings on each corner monument are as follows:

	<u>Location</u>	<u>Markings</u>	<u>Description</u>
No. 1:	Northwest Corner	N.W. Corner PH 217	2" x 2" x 4' wood post
No. 2:	Northeast Corner	N.E. Corner PH 217	2" x 2" x 4' wood post
No. 3:	Southeast Corner	S.E. Corner PH 217	2" x 2" x 4' wood post
No. 4:	Southwest Corner	S.W. Corner PH 217	2" x 2" x 4' wood post

As erected on the ground, each corner monument is marked as described above by scribed metal tags.

The work of location consisted of making a claim map as provided in NRS 517.040. The tie from the claim block to a fixed point is depicted on the location map included with this filing.

Dated: October 28, 2014

Kinross Gold U.S.A., Inc.

By: H. H. Tonking  
H. H. Tonking, as Agent for Locator

DOC # 0228614

11/18/2014

11:12 AM

Official Record

Recording requested By  
KINROSS GOLD USA INC

Eureka County - NV

Mike Rebaleati - Recorder

Fee: \$22.50

Page 1 of 1

RPTT:

Recorded By: LH

Book- 574 Page- 0375



0228614

Recorded at the request of and when recorded return to:  
Kinross Gold U.S.A., Inc.  
Attention: Land Department  
5075 South Syracuse St., 8<sup>th</sup> Floor  
Denver, CO 80237

The undersigned affirms this document contains no personal  
Information of any person

**DOC # 0228615**

11/18/2014

11:12 AM

**Official Record**

Recording requested By  
KINROSS GOLD USA INC

**Eureka County - NV**

**Mike Rebaleati - Recorder**

Fee: \$22.50

Page 1 of 1

RPTT:

Recorded By: LH

Book- 574 Page- 0376

**CERTIFICATE OF LOCATION LODE MINING CLAIM**

Kinross Gold U.S.A., Inc. located the PH 218  
Lode Mining Claim in the following quarter sections(s):



0228615

<u>1/4</u>	<u>Section</u>	<u>Township</u>	<u>Range</u>	<u>Meridian</u>
<u>SE</u>	<u>8</u>	<u>17 NORTH</u>	<u>51 EAST</u>	<u>MDB&amp;M</u>

In Eureka County, Nevada, on the 5 day of September, 2014.

**RECORDER'S STAMP**

Name and mailing address of locator is: Kinross Gold U.S.A., Inc.  
5075 South Syracuse St., 8<sup>th</sup> Floor  
Denver, CO 80237

The Claim is approximately 1500 feet long and 600 feet wide, such that 10 feet are claimed in a North direction and 1490 feet in a South direction from the point of discovery (monument of location), at which the Notice of Location was posted, together with 300 feet on each side of the monument of location and center line of the Claim. The general course of the lode or vein is from the North to the South direction.

The number, location and markings on each corner monument are as follows:

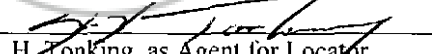
	<u>Location</u>	<u>Markings</u>	<u>Description</u>
<b>No. 1:</b>	Northwest Corner	N.W. Corner PH 218	2" x 2" x 4' wood post
<b>No. 2:</b>	Northeast Corner	N.E. Corner PH 218	2" x 2" x 4' wood post
<b>No. 3:</b>	Southeast Corner	S.E. Corner PH 218	2" x 2" x 4' wood post
<b>No. 4:</b>	Southwest Corner	S.W. Corner PH 218	2" x 2" x 4' wood post

As erected on the ground, each corner monument is marked as described above by scribed metal tags.

The work of location consisted of making a claim map as provided in NRS 517.040. The tie from the claim block to a fixed point is depicted on the location map included with this filing.

Dated, October 28, 2014

Kinross Gold U.S.A., Inc.

By:   
H. H. Tonking, as Agent for Locator



Recorded at the request of and when recorded return to:  
Kinross Gold U.S.A., Inc.  
Attention: Land Department  
5075 South Syracuse St., 8<sup>th</sup> Floor  
Denver, CO 80237

The undersigned affirms this document contains no personal  
Information of any person

**DOC # 0228616**

11/18/2014

11:12 AM

**Official Record**

Recording requested By  
KINROSS GOLD USA INC

**Eureka County - NV**

**Mike Rebaleati - Recorder**

Fee: \$22.50

Page 1 of 1

RPTT:

Recorded By: LH

Book- 574 Page- 0377

**CERTIFICATE OF LOCATION LODE MINING CLAIM**

Kinross Gold U.S.A., Inc. located the PH 219  
Lode Mining Claim in the following quarter sections(s):



0228616

<u>1/4</u>	<u>Section</u>	<u>Township</u>	<u>Range</u>	<u>Meridian</u>
NE	8	17 NORTH	51 EAST	MDB&M
SE	8	17 NORTH	51 EAST	MDB&M

In Eureka County, Nevada, on the 5 day of September, 2014.

**RECORDER'S STAMP**

Name and mailing address of locator is: Kinross Gold U.S.A., Inc.  
5075 South Syracuse St., 8<sup>th</sup> Floor  
Denver, CO 80237

The Claim is approximately 1500 feet long and 600 feet wide, such that 1490 feet are claimed in a North direction and 10 feet in a South direction from the point of discovery (monument of location), at which the Notice of Location was posted, together with 300 feet on each side of the monument of location and center line of the Claim. The general course of the lode or vein is from the North to the South direction.

The number, location and markings on each corner monument are as follows:

	<u>Location</u>	<u>Markings</u>	<u>Description</u>
No. 1:	Northwest Corner	N.W. Corner PH 219	2" x 2" x 4' wood post
No. 2:	Northeast Corner	N.E. Corner PH 219	2" x 2" x 4' wood post
No. 3:	Southeast Corner	S.E. Corner PH 219	2" x 2" x 4' wood post
No. 4:	Southwest Corner	S.W. Corner PH 219	2" x 2" x 4' wood post

As erected on the ground, each corner monument is marked as described above by scribed metal tags.

The work of location consisted of making a claim map as provided in NRS 517.040. The tie from the claim block to a fixed point is depicted on the location map included with this filing.

Dated: October 28, 2014

Kinross Gold U.S.A., Inc.

By: H. H. Tonking  
H. H. Tonking, as Agent for Locator

Recorded at the request of and when recorded return to:  
Kinross Gold U.S.A., Inc.  
Attention: Land Department  
5075 South Syracuse St., 8<sup>th</sup> Floor  
Denver, CO 80237

The undersigned affirms this document contains no personal  
Information of any person

**DOC # 0228617**

11/18/2014

11:12 AM

**Official Record**

Recording requested By  
KINROSS GOLD USA INC

**Eureka County - NV**

**Mike Rebaleati - Recorder**

Fee: \$22.50

Page 1 of 1

RPTT:

Recorded By: LH

Book- 574 Page- 0378

**CERTIFICATE OF LOCATION LODE MINING CLAIM**

Kinross Gold U.S.A., Inc. located the PH 220  
Lode Mining Claim in the following quarter sections(s):



<u>1/4</u>	<u>Section</u>	<u>Township</u>	<u>Range</u>	<u>Meridian</u>
<u>SE</u>	<u>8</u>	<u>17 NORTH</u>	<u>51 EAST</u>	<u>MDB&amp;M</u>
<u>      </u>	<u>      </u>	<u>      </u>	<u>      </u>	<u>      </u>
<u>      </u>	<u>      </u>	<u>      </u>	<u>      </u>	<u>      </u>
<u>      </u>	<u>      </u>	<u>      </u>	<u>      </u>	<u>      </u>

In Eureka County, Nevada, on the 5 day of September, 2014.

**RECORDER'S STAMP**

Name and mailing address of locator is: Kinross Gold U.S.A., Inc.  
5075 South Syracuse St., 8<sup>th</sup> Floor  
Denver, CO 80237

The Claim is approximately 1500 feet long and 600 feet wide, such that 10 feet are claimed in a North direction and 1490 feet in a South direction from the point of discovery (monument of location), at which the Notice of Location was posted, together with 300 feet on each side of the monument of location and center line of the Claim. The general course of the lode or vein is from the North to the South direction.

The number, location and markings on each corner monument are as follows:


	<u>Location</u>	<u>Markings</u>	<u>Description</u>
<b>No. 1:</b>	Northwest Corner	N.W. Corner PH 220	2" x 2" x 4' wood post
<b>No. 2:</b>	Northeast Corner	N.E. Corner PH 220	2" x 2" x 4' wood post
<b>No. 3:</b>	Southeast Corner	S.E. Corner PH 220	2" x 2" x 4' wood post
<b>No. 4:</b>	Southwest Corner	S.W. Corner PH 220	2" x 2" x 4' wood post

As erected on the ground, each corner monument is marked as described above by scribed metal tags.

The work of location consisted of making a claim map as provided in NRS 517.040. The tie from the claim block to a fixed point is depicted on the location map included with this filing.

Dated: October 28, 2014

Kinross Gold U.S.A., Inc.

By:   
H. H. Tonking, as Agent for Locator

Recorded at the request of and when recorded return to:  
Kinross Gold U.S.A., Inc.  
Attention: Land Department  
5075 South Syracuse St., 8<sup>th</sup> Floor  
Denver, CO 80237

The undersigned affirms this document contains no personal  
Information of any person

**DOC # 0228618**

11/18/2014

11:12 AM

**Official Record**

Recording requested By  
KINROSS GOLD USA INC

**Eureka County - NV**

**Mike Rebaleati - Recorder**

Fee: \$22.50

Page 1 of 1

RPTT:

Recorded By: LH

Book- 574 Page- 0379

**CERTIFICATE OF LOCATION LODE MINING CLAIM**

Kinross Gold U.S.A., Inc. located the PH 221  
Lode Mining Claim in the following quarter sections(s):



<u>1/4</u>	<u>Section</u>	<u>Township</u>	<u>Range</u>	<u>Meridian</u>
NE	8	17 NORTH	51 EAST	MDB&M
SE	8	17 NORTH	51 EAST	MDB&M
NW	9	17 NORTH	51 EAST	MDB&M
SW	9	17 NORTH	51 EAST	MDB&M

In Eureka County, Nevada, on the 5 day of September, 2014.

**RECORDER'S STAMP**

Name and mailing address of locator is: Kinross Gold U.S.A., Inc.  
5075 South Syracuse St., 8<sup>th</sup> Floor  
Denver, CO 80237

The Claim is approximately 1500 feet long and 600 feet wide, such that 1490 feet are claimed in a North direction and 10 feet in a South direction from the point of discovery (monument of location), at which the Notice of Location was posted, together with 300 feet on each side of the monument of location and center line of the Claim. The general course of the lode or vein is from the North to the South direction.

The number, location and markings on each corner monument are as follows:

<u>Location</u>	<u>Markings</u>	<u>Description</u>
<b>No. 1:</b> Northwest Corner	N.W. Corner PH 221	2" x 2" x 4' wood post
<b>No. 2:</b> Northeast Corner	N.E. Corner PH 221	2" x 2" x 4' wood post
<b>No. 3:</b> Southeast Corner	S.E. Corner PH 221	2" x 2" x 4' wood post
<b>No. 4:</b> Southwest Corner	S.W. Corner PH 221	2" x 2" x 4' wood post

As erected on the ground, each corner monument is marked as described above by scribed metal tags.

The work of location consisted of making a claim map as provided in NRS 517.040. The tie from the claim block to a fixed point is depicted on the location map included with this filing.

Dated: October 28, 2014

Kinross Gold U.S.A., Inc.

By: H. H. Tenking  
H. H. Tenking, as Agent for Locator

Recorded at the request of and when recorded return to:  
Kinross Gold U.S.A., Inc.  
Attention: Land Department  
5075 South Syracuse St., 8<sup>th</sup> Floor  
Denver, CO 80237

The undersigned affirms this document contains no personal  
Information of any person

**DOC # 0228619**

11/18/2014

11:12 AM

**Official Record**

Recording requested By  
KINROSS GOLD USA INC

**Eureka County - NV**

**Mike Rebaleati - Recorder**

Fee: \$22.50

Page 1 of 1

RPTT:

Recorded By: LH

Book- 574 Page- 0380

**CERTIFICATE OF LOCATION LODE MINING CLAIM**

Kinross Gold U.S.A., Inc. located the PH 222  
Lode Mining Claim in the following quarter sections(s):



<u>1/4</u>	<u>Section</u>	<u>Township</u>	<u>Range</u>	<u>Meridian</u>
<u>SE</u>	<u>8</u>	<u>17 NORTH</u>	<u>51 EAST</u>	<u>MDB&amp;M</u>
<u>SW</u>	<u>9</u>	<u>17 NORTH</u>	<u>51 EAST</u>	<u>MDB&amp;M</u>
<u>  </u>	<u>  </u>	<u>  </u>	<u>  </u>	<u>  </u>
<u>  </u>	<u>  </u>	<u>  </u>	<u>  </u>	<u>  </u>

In Eureka County, Nevada, on the 5 day of September, 2014.

**RECORDER'S STAMP**

Name and mailing address of locator is: Kinross Gold U.S.A., Inc.  
5075 South Syracuse St., 8<sup>th</sup> Floor  
Denver, CO 80237

The Claim is approximately 1500 feet long and 600 feet wide, such that 10 feet are claimed in a North direction and 1490 feet in a South direction from the point of discovery (monument of location), at which the Notice of Location was posted, together with 300 feet on each side of the monument of location and center line of the Claim. The general course of the lode or vein is from the North to the South direction.

The number, location and markings on each corner monument are as follows:

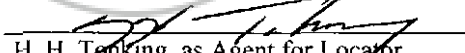
	<u>Location</u>	<u>Markings</u>	<u>Description</u>
<b>No. 1:</b>	Northwest Corner	N.W. Corner PH 222	2" x 2" x 4' wood post
<b>No. 2:</b>	Northeast Corner	N.E. Corner PH 222	2" x 2" x 4' wood post
<b>No. 3:</b>	Southeast Corner	S.E. Corner PH 222	2" x 2" x 4' wood post
<b>No. 4:</b>	Southwest Corner	S.W. Corner PH 222	2" x 2" x 4' wood post

As erected on the ground, each corner monument is marked as described above by scribed metal tags.

The work of location consisted of making a claim map as provided in NRS 517.040. The tie from the claim block to a fixed point is depicted on the location map included with this filing.

Dated: October 28, 2014

Kinross Gold U.S.A., Inc.

By:   
H. H. Tonking, as Agent for Locator

Recorded at the request of and when recorded return to:  
Kinross Gold U.S.A., Inc.  
Attention: Land Department  
5075 South Syracuse St., 8<sup>th</sup> Floor  
Denver, CO 80237

The undersigned affirms this document contains no personal  
Information of any person

**DOC # 0228620**

11/18/2014

11:12 AM

**Official Record**

Recording requested By  
KINROSS GOLD USA INC

Eureka County - NV

**Mike Rebaleati - Recorder**

Fee: \$22.50

Page 1 of 1

RPTT.

Recorded By: LH

Book- 574 Page- 0381

**CERTIFICATE OF LOCATION LODE MINING CLAIM**

Kinross Gold U.S.A., Inc. located the PH 223  
Lode Mining Claim in the following quarter sections(s):



<u>1/4</u>	<u>Section</u>	<u>Township</u>	<u>Range</u>	<u>Meridian</u>
NW	9	17 NORTH	51 EAST	MDB&M
SW	9	17 NORTH	51 EAST	MDB&M

In Eureka County, Nevada, on the 5 day of September, 2014.

**RECORDER'S STAMP**

Name and mailing address of locator is: Kinross Gold U.S.A., Inc.  
5075 South Syracuse St., 8<sup>th</sup> Floor  
Denver, CO 80237

The Claim is approximately 1500 feet long and 600 feet wide, such that 1490 feet are claimed in a North direction and 10 feet in a South direction from the point of discovery (monument of location), at which the Notice of Location was posted, together with 300 feet on each side of the monument of location and center line of the Claim. The general course of the lode or vein is from the North to the South direction.

The number, location and markings on each corner monument are as follows:

	<u>Location</u>	<u>Markings</u>	<u>Description</u>
No. 1:	Northwest Corner	N.W. Corner PH 223	2" x 2" x 4' wood post
No. 2:	Northeast Corner	N.E. Corner PH 223	2" x 2" x 4' wood post
No. 3:	Southeast Corner	S.E. Corner PH 223	2" x 2" x 4' wood post
No. 4:	Southwest Corner	S.W. Corner PH 223	2" x 2" x 4' wood post

As erected on the ground, each corner monument is marked as described above by scribed metal tags.

The work of location consisted of making a claim map as provided in NRS 517.040. The tie from the claim block to a fixed point is depicted on the location map included with this filing.

Dated: October 28, 2014

Kinross Gold U.S.A., Inc.

By: H. H. Tenking  
H. H. Tenking, as Agent for Locator

Recorded at the request of and when recorded return to:  
Kinross Gold U.S.A., Inc.  
Attention: Land Department  
5075 South Syracuse St., 8<sup>th</sup> Floor  
Denver, CO 80237

The undersigned affirms this document contains no personal  
Information of any person

### CERTIFICATE OF LOCATION LODE MINING CLAIM

Kinross Gold U.S.A., Inc. located the PH 224  
Lode Mining Claim in the following quarter sections(s):

<u>1/4</u>	<u>Section</u>	<u>Township</u>	<u>Range</u>	<u>Meridian</u>
<u>SW</u>	<u>9</u>	<u>17 NORTH</u>	<u>51 EAST</u>	<u>MDB&amp;M</u>
<u>      </u>	<u>      </u>	<u>      </u>	<u>      </u>	<u>      </u>
<u>      </u>	<u>      </u>	<u>      </u>	<u>      </u>	<u>      </u>
<u>      </u>	<u>      </u>	<u>      </u>	<u>      </u>	<u>      </u>

In Eureka County, Nevada, on the 5 day of September, 2014.

**DOC # 0228621**

11/18/2014

11:12 AM

**Official Record**

Recording requested By  
KINROSS GOLD USA INC

Eureka County - NV

Mike Rebaleati - Recorder

Fee: \$22.50

Page 1 of 1

RPTT:

Recorded By: LH

Book- 574 Page- 0382



0228621

### RECORDER'S STAMP

Name and mailing address of locator is: Kinross Gold U.S.A., Inc.  
5075 South Syracuse St., 8<sup>th</sup> Floor  
Denver, CO 80237

The Claim is approximately 1500 feet long and 600 feet wide, such that 10 feet are claimed in a North direction and 1490 feet in a South direction from the point of discovery (monument of location), at which the Notice of Location was posted, together with 300 feet on each side of the monument of location and center line of the Claim. The general course of the lode or vein is from the North to the South direction.

The number, location and markings on each corner monument are as follows:

	<u>Location</u>	<u>Markings</u>	<u>Description</u>
No. 1:	Northwest Corner	N.W. Corner PH 224	2" x 2" x 4' wood post
No. 2:	Northeast Corner	N.E. Corner PH 224	2" x 2" x 4' wood post
No. 3:	Southeast Corner	S.E. Corner PH 224	2" x 2" x 4' wood post
No. 4:	Southwest Corner	S.W. Corner PH 224	2" x 2" x 4' wood post

As erected on the ground, each corner monument is marked as described above by scribed metal tags.

The work of location consisted of making a claim map as provided in NRS 517.040. The tie from the claim block to a fixed point is depicted on the location map included with this filing.

Dated: October 28, 2014

Kinross Gold U.S.A., Inc.

By: H. H. Tonking  
H. H. Tonking, as Agent for Locator

Recorded at the request of and when recorded return to:  
Kinross Gold U.S.A., Inc.  
Attention: Land Department  
5075 South Syracuse St., 8<sup>th</sup> Floor  
Denver, CO 80237

The undersigned affirms this document contains no personal  
Information of any person

**DOC # 0228622**

11/18/2014 11:12 AM  
**Official Record**  
Recording requested By  
KINROSS GOLD USA INC

Eureka County - NV  
**Mike Rebaleati - Recorder**  
Fee: \$22.50 Page 1 of 1  
RPTT: Recorded By: LH  
Book- 574 Page- 0383

**CERTIFICATE OF LOCATION LODE MINING CLAIM**

Kinross Gold U.S.A., Inc. located the PH 225  
Lode Mining Claim in the following quarter sections(s):



<u>1/4</u>	<u>Section</u>	<u>Township</u>	<u>Range</u>	<u>Meridian</u>
NW	9	17 NORTH	51 EAST	MDB&M
SW	9	17 NORTH	51 EAST	MDB&M

In Eureka County, Nevada, on the 5 day of September, 2014.

**RECORDER'S STAMP**

Name and mailing address of locator is: Kinross Gold U.S.A., Inc.  
5075 South Syracuse St., 8<sup>th</sup> Floor  
Denver, CO 80237

The Claim is approximately 1500 feet long and 600 feet wide, such that 1490 feet are claimed in a North direction and 10 feet in a South direction from the point of discovery (monument of location), at which the Notice of Location was posted, together with 300 feet on each side of the monument of location and center line of the Claim. The general course of the lode or vein is from the North to the South direction.

The number, location and markings on each corner monument are as follows:

	<u>Location</u>	<u>Markings</u>	<u>Description</u>
No. 1:	Northwest Corner	N.W. Corner PH 225	2" x 2" x 4' wood post
No. 2:	Northeast Corner	N.E. Corner PH 225	2" x 2" x 4' wood post
No. 3:	Southeast Corner	S.E. Corner PH 225	2" x 2" x 4' wood post
No. 4:	Southwest Corner	S.W. Corner PH 225	2" x 2" x 4' wood post

As erected on the ground, each corner monument is marked as described above by scribed metal tags.

The work of location consisted of making a claim map as provided in NRS 517.040. The tie from the claim block to a fixed point is depicted on the location map included with this filing.

Dated: October 28, 2014

Kinross Gold U.S.A., Inc.

By: H. H. Tonking  
H. H. Tonking, as Agent for Locator

Recorded at the request of and when recorded return to:  
Kinross Gold U.S.A., Inc.  
Attention: Land Department  
5075 South Syracuse St., 8<sup>th</sup> Floor  
Denver, CO 80237

The undersigned affirms this document contains no personal  
Information of any person

### CERTIFICATE OF LOCATION LODE MINING CLAIM

Kinross Gold U.S.A., Inc. located the PH 226  
Lode Mining Claim in the following quarter sections(s):

<u>1/4</u>	<u>Section</u>	<u>Township</u>	<u>Range</u>	<u>Meridian</u>
SW	9	17 NORTH	51 EAST	MDB&M

In Eureka County, Nevada, on the 5 day of September, 2014.

**DOC # 0228623**

11/18/2014

11:12 AM

**Official Record**

Recording requested By  
KINROSS GOLD USA INC

Eureka County - NV

Mike Rebaleati - Recorder

Fee: \$22.50

Page 1 of 1

RPTT:

Recorded By: LH

Book- 574 Page- 0384



**RECORDER'S STAMP**

Name and mailing address of locator is: Kinross Gold U.S.A., Inc.  
5075 South Syracuse St., 8<sup>th</sup> Floor  
Denver, CO 80237

The Claim is approximately 1500 feet long and 600 feet wide, such that 10 feet are claimed in a North direction and 1490 feet in a South direction from the point of discovery (monument of location), at which the Notice of Location was posted, together with 300 feet on each side of the monument of location and center line of the Claim. The general course of the lode or vein is from the North to the South direction.

The number, location and markings on each corner monument are as follows:


	<u>Location</u>	<u>Markings</u>	<u>Description</u>
No. 1:	Northwest Corner	N.W. Corner PH 226	2" x 2" x 4' wood post
No. 2:	Northeast Corner	N.E. Corner PH 226	2" x 2" x 4' wood post
No. 3:	Southeast Corner	S.E. Corner PH 226	2" x 2" x 4' wood post
No. 4:	Southwest Corner	S.W. Corner PH 226	2" x 2" x 4' wood post

As erected on the ground, each corner monument is marked as described above by scribed metal tags.

The work of location consisted of making a claim map as provided in NRS 517.040. The tie from the claim block to a fixed point is depicted on the location map included with this filing.

Dated: October 28, 2014

Kinross Gold U.S.A., Inc.

By:   
H. H. Tonking, as Agent for Locator



Recorded at the request of and when recorded return to:  
Kinross Gold U.S.A., Inc.  
Attention: Land Department  
5075 South Syracuse St., 8<sup>th</sup> Floor  
Denver, CO 80237

The undersigned affirms this document contains no personal  
Information of any person

**DOC # 0228624**

11/18/2014

11:12 AM

**Official Record**

Recording requested By  
KINROSS GOLD USA INC

**Eureka County - NV**

**Mike Rebaleati - Recorder**

Fee: \$22.50

Page 1 of 1

RPTT:

Recorded By: LH

Book- 574 Page- 0385

**CERTIFICATE OF LOCATION LODE MINING CLAIM**

Kinross Gold U.S.A., Inc. located the PH 227  
Lode Mining Claim in the following quarter sections(s):



<u>1/4</u>	<u>Section</u>	<u>Township</u>	<u>Range</u>	<u>Meridian</u>
NW	9	17 NORTH	51 EAST	MDB&M
SW	9	17 NORTH	51 EAST	MDB&M

In Eureka County, Nevada, on the 5 day of September, 2014.

**RECORDER'S STAMP**

Name and mailing address of locator is: Kinross Gold U.S.A., Inc.  
5075 South Syracuse St., 8<sup>th</sup> Floor  
Denver, CO 80237

The Claim is approximately 1500 feet long and 600 feet wide, such that 1490 feet are claimed in a North direction and 10 feet in a South direction from the point of discovery (monument of location), at which the Notice of Location was posted, together with 300 feet on each side of the monument of location and center line of the Claim. The general course of the lode or vein is from the North to the South direction.

The number, location and markings on each corner monument are as follows:


	<u>Location</u>	<u>Markings</u>	<u>Description</u>
No. 1:	Northwest Corner	N.W. Corner PH 227	2" x 2" x 4' wood post
No. 2:	Northeast Corner	N.E. Corner PH 227	2" x 2" x 4' wood post
No. 3:	Southeast Corner	S.E. Corner PH 227	2" x 2" x 4' wood post
No. 4:	Southwest Corner	S.W. Corner PH 227	2" x 2" x 4' wood post

As erected on the ground, each corner monument is marked as described above by scribed metal tags.

The work of location consisted of making a claim map as provided in NRS 517.040. The tie from the claim block to a fixed point is depicted on the location map included with this filing.

Dated: October 28, 2014

Kinross Gold U.S.A., Inc.

By:   
H. H. Tonking, as Agent for Locator

Recorded at the request of and when recorded return to:  
Kinross Gold U.S.A., Inc.  
Attention: Land Department  
5075 South Syracuse St., 8<sup>th</sup> Floor  
Denver, CO 80237

The undersigned affirms this document contains no personal  
Information of any person

### CERTIFICATE OF LOCATION LODE MINING CLAIM

Kinross Gold U.S.A., Inc. located the PH 228  
Lode Mining Claim in the following quarter sections(s):

<u>1/4</u>	<u>Section</u>	<u>Township</u>	<u>Range</u>	<u>Meridian</u>
<u>SW</u>	<u>9</u>	<u>17 NORTH</u>	<u>51 EAST</u>	<u>MDB&amp;M</u>

In Eureka County, Nevada, on the 5 day of September, 2014.

**DOC # 0228625**

11/18/2014

11:12 AM

### Official Record

Recording requested By  
KINROSS GOLD USA INC

Eureka County - NV

Mike Rebaleati - Recorder

Fee: \$22.50

Page 1 of 1

RPTT

Recorded By LH

Book- 574 Page- 0396



### RECORDER'S STAMP

Name and mailing address of locator is: Kinross Gold U.S.A., Inc.  
5075 South Syracuse St., 8<sup>th</sup> Floor  
Denver, CO 80237

The Claim is approximately 1500 feet long and 600 feet wide, such that 10 feet are claimed in a North direction and 1490 feet in a South direction from the point of discovery (monument of location), at which the Notice of Location was posted, together with 300 feet on each side of the monument of location and center line of the Claim. The general course of the lode or vein is from the North to the South direction.

The number, location and markings on each corner monument are as follows:

<u>Location</u>	<u>Markings</u>	<u>Description</u>
No. 1: Northwest Corner	N.W. Corner PH 228	2" x 2" x 4' wood post
No. 2: Northeast Corner	N.E. Corner PH 228	2" x 2" x 4' wood post
No. 3: Southeast Corner	S.E. Corner PH 228	2" x 2" x 4' wood post
No. 4: Southwest Corner	S.W. Corner PH 228	2" x 2" x 4' wood post

As erected on the ground, each corner monument is marked as described above by scribed metal tags.

The work of location consisted of making a claim map as provided in NRS 517.040. The tie from the claim block to a fixed point is depicted on the location map included with this filing.

Dated: October 28, 2014

Kinross Gold U.S.A., Inc.

By: [Signature]  
H. H. Tanking, as Agent for Locator

Recorded at the request of and when recorded return to:  
Kinross Gold U.S.A., Inc.  
Attention: Land Department  
5075 South Syracuse St., 8<sup>th</sup> Floor  
Denver, CO 80237

The undersigned affirms this document contains no personal  
Information of any person

### CERTIFICATE OF LOCATION LODE MINING CLAIM

Kinross Gold U.S.A., Inc. located the PH 229  
Lode Mining Claim in the following quarter sections(s):

<u>1/4</u>	<u>Section</u>	<u>Township</u>	<u>Range</u>	<u>Meridian</u>
NW	9	17 NORTH	51 EAST	MDB&M
SW	9	17 NORTH	51 EAST	MDB&M
NE	9	17 NORTH	51 EAST	MDB&M
SE	9	17 NORTH	51 EAST	MDB&M

In Eureka County, Nevada, on the 5 day of September, 2014.

**DOC # 0228626**

11/18/2014 11:12 AM

**Official Record**

Recording requested By  
KINROSS GOLD USA INC

Eureka County - NV

Mike Rebaleati - Recorder

Fee: \$22.50

Page 1 of 1

RPTT.

Recorded By: LH

Book- 574 Page- 0387



0228626

**RECORDER'S STAMP**

Name and mailing address of locator is: Kinross Gold U.S.A., Inc.  
5075 South Syracuse St., 8<sup>th</sup> Floor  
Denver, CO 80237

The Claim is approximately 1500 feet long and 600 feet wide, such that 1490 feet are claimed in a North direction and 10 feet in a South direction from the point of discovery (monument of location), at which the Notice of Location was posted, together with 300 feet on each side of the monument of location and center line of the Claim. The general course of the lode or vein is from the North to the South direction.

The number, location and markings on each corner monument are as follows:

	<u>Location</u>	<u>Markings</u>	<u>Description</u>
No. 1:	Northwest Corner	N.W. Corner PH 229	2" x 2" x 4' wood post
No. 2:	Northeast Corner	N.E. Corner PH 229	2" x 2" x 4' wood post
No. 3:	Southeast Corner	S.E. Corner PH 229	2" x 2" x 4' wood post
No. 4:	Southwest Corner	S.W. Corner PH 229	2" x 2" x 4' wood post

As erected on the ground, each corner monument is marked as described above by scribed metal tags.

The work of location consisted of making a claim map as provided in NRS 517.040. The tie from the claim block to a fixed point is depicted on the location map included with this filing.

Dated: October 28, 2014

Kinross Gold U.S.A., Inc.

By: H. H. Tonking  
H. H. Tonking, as Agent for Locator

Recorded at the request of and when recorded return to:  
Kinross Gold U.S.A., Inc.  
Attention: Land Department  
5075 South Syracuse St., 8<sup>th</sup> Floor  
Denver, CO 80237

The undersigned affirms this document contains no personal  
Information of any person

**DOC # 0228627**

11/18/2014

11:12 AM

**Official Record**

Recording requested By  
KINROSS GOLD USA INC

Eureka County - NV

Mike Rebaleati - Recorder

Fee: \$22.50

Page 1 of 1

RPTT:

Recorded By: LH

Book- 574 Page- 0388

**CERTIFICATE OF LOCATION LODE MINING CLAIM**

Kinross Gold U.S.A., Inc. located the PH 230  
Lode Mining Claim in the following quarter sections(s):



<u>1/4</u>	<u>Section</u>	<u>Township</u>	<u>Range</u>	<u>Meridian</u>
SW	9	17 NORTH	51 EAST	MDB&M
SE	9	17 NORTH	51 EAST	MDB&M

In Eureka County, Nevada, on the 5 day of September, 2014.

**RECORDER'S STAMP**

Name and mailing address of locator is: Kinross Gold U.S.A., Inc.  
5075 South Syracuse St., 8<sup>th</sup> Floor  
Denver, CO 80237

The Claim is approximately 1500 feet long and 600 feet wide, such that 10 feet are claimed in a North direction and 1490 feet in a South direction from the point of discovery (monument of location), at which the Notice of Location was posted, together with 300 feet on each side of the monument of location and center line of the Claim. The general course of the lode or vein is from the North to the South direction.

The number, location and markings on each corner monument are as follows:

	<u>Location</u>	<u>Markings</u>	<u>Description</u>
No. 1:	Northwest Corner	N.W. Corner PH 230	2" x 2" x 4' wood post
No. 2:	Northeast Corner	N.E. Corner PH 230	2" x 2" x 4' wood post
No. 3:	Southeast Corner	S.E. Corner PH 230	2" x 2" x 4' wood post
No. 4:	Southwest Corner	S.W. Corner PH 230	2" x 2" x 4' wood post

As erected on the ground, each corner monument is marked as described above by scribed metal tags.

The work of location consisted of making a claim map as provided in NRS 517.040. The tie from the claim block to a fixed point is depicted on the location map included with this filing.

Dated: October 28, 2014

Kinross Gold U.S.A., Inc.

By: H. H. Tonking  
H. H. Tonking, as Agent for Locator

Recorded at the request of and when recorded return to:  
Kinross Gold U.S.A., Inc.  
Attention: Land Department  
5075 South Syracuse St., 8<sup>th</sup> Floor  
Denver, CO 80237

The undersigned affirms this document contains no personal  
Information of any person

**DOC # 0228628**

11/18/2014

11:12 AM

**Official Record**

Recording requested By  
KINROSS GOLD USA INC

**Eureka County - NV**  
**Mike Rebaleati - Recorder**

Fee: \$22.50

Page 1 of 1

RPTT:

Recorded By: LH

Book- 574 Page- 0389

**CERTIFICATE OF LOCATION LODE MINING CLAIM**

Kinross Gold U.S.A., Inc. located the PH 231  
Lode Mining Claim in the following quarter sections(s):



0228628

<u>1/4</u>	<u>Section</u>	<u>Township</u>	<u>Range</u>	<u>Meridian</u>
NE	9	17 NORTH	51 EAST	MDB&M
SE	9	17 NORTH	51 EAST	MDB&M

In Eureka County, Nevada, on the 5 day of September, 2014.

**RECORDER'S STAMP**

Name and mailing address of locator is: Kinross Gold U.S.A., Inc.  
5075 South Syracuse St., 8<sup>th</sup> Floor  
Denver, CO 80237

The Claim is approximately 1500 feet long and 600 feet wide, such that 1490 feet are claimed in a North direction and 10 feet in a South direction from the point of discovery (monument of location), at which the Notice of Location was posted, together with 300 feet on each side of the monument of location and center line of the Claim. The general course of the lode or vein is from the North to the South direction.

The number, location and markings on each corner monument are as follows:

	<u>Location</u>	<u>Markings</u>	<u>Description</u>
No. 1:	Northwest Corner	N.W. Corner PH 231	2" x 2" x 4' wood post
No. 2:	Northeast Corner	N.E. Corner PH 231	2" x 2" x 4' wood post
No. 3:	Southeast Corner	S.E. Corner PH 231	2" x 2" x 4' wood post
No. 4:	Southwest Corner	S.W. Corner PH 231	2" x 2" x 4' wood post

As erected on the ground, each corner monument is marked as described above by scribed metal tags.

The work of location consisted of making a claim map as provided in NRS 517.040. The tie from the claim block to a fixed point is depicted on the location map included with this filing.

Dated: October 28, 2014

Kinross Gold U.S.A., Inc.

By: H. H. Tonking  
H. H. Tonking, as Agent for Locator

Recorded at the request of and when recorded return to:  
Kinross Gold U.S.A., Inc.  
Attention: Land Department  
5075 South Syracuse St., 8<sup>th</sup> Floor  
Denver, CO 80237

The undersigned affirms this document contains no personal  
Information of any person

**DOC # 0228629**

11/18/2014

11:12 AM

**Official Record**

Recording requested By  
KINROSS GOLD USA INC

Eureka County - NV

**Mike Rebaleati - Recorder**

Fee: \$22.50

Page 1 of 1

RPTT:

Recorded By: LH

Book- 574 Page- 0390

**CERTIFICATE OF LOCATION LODE MINING CLAIM**

Kinross Gold U.S.A., Inc. located the PH 232  
Lode Mining Claim in the following quarter sections(s):



0228629

<u>1/4</u>	<u>Section</u>	<u>Township</u>	<u>Range</u>	<u>Meridian</u>
SE	9	17 NORTH	51 EAST	MDB&M

In Eureka County, Nevada, on the 5 day of September, 2014.

**RECORDER'S STAMP**

Name and mailing address of locator is: Kinross Gold U.S.A., Inc.  
5075 South Syracuse St., 8<sup>th</sup> Floor  
Denver, CO 80237

The Claim is approximately 1500 feet long and 600 feet wide, such that 10 feet are claimed in a North direction and 1490 feet in a South direction from the point of discovery (monument of location), at which the Notice of Location was posted, together with 300 feet on each side of the monument of location and center line of the Claim. The general course of the lode or vein is from the North to the South direction.

The number, location and markings on each corner monument are as follows:


	<u>Location</u>	<u>Markings</u>	<u>Description</u>
No. 1:	Northwest Corner	N.W. Corner PH 232	2" x 2" x 4' wood post
No. 2:	Northeast Corner	N.E. Corner PH 232	2" x 2" x 4' wood post
No. 3:	Southeast Corner	S.E. Corner PH 232	2" x 2" x 4' wood post
No. 4:	Southwest Corner	S.W. Corner PH 232	2" x 2" x 4' wood post

As erected on the ground, each corner monument is marked as described above by scribed metal tags.

The work of location consisted of making a claim map as provided in NRS 517.040. The tie from the claim block to a fixed point is depicted on the location map included with this filing.

Dated: October 28, 2014

Kinross Gold U.S.A., Inc.

By:   
H. H. Tonking, as Agent for Locator

Recorded at the request of and when recorded return to:  
Kinross Gold U.S.A., Inc.  
Attention: Land Department  
5075 South Syracuse St., 8<sup>th</sup> Floor  
Denver, CO 80237

The undersigned affirms this document contains no personal  
Information of any person

**DOC # 0228630**

11/18/2014

11:12 AM

**Official Record**

Recording requested By  
KINROSS GOLD USA INC

**Eureka County - NV**  
**Mike Rebaleati - Recorder**

Fee: \$22.50

Page 1 of 1

RPTT:

Recorded By: LH

Book- 574 Page- 0391

**CERTIFICATE OF LOCATION LODE MINING CLAIM**

Kinross Gold U.S.A., Inc. located the PH 233  
Lode Mining Claim in the following quarter sections(s):



0228630

<u>1/4</u>	<u>Section</u>	<u>Township</u>	<u>Range</u>	<u>Meridian</u>
NE	9	17 NORTH	51 EAST	MDB&M
SE	9	17 NORTH	51 EAST	MDB&M

In Eureka County, Nevada, on the 5 day of September, 2014.

**RECORDER'S STAMP**

Name and mailing address of locator is: Kinross Gold U.S.A., Inc.  
5075 South Syracuse St., 8<sup>th</sup> Floor  
Denver, CO 80237

The Claim is approximately 1500 feet long and 600 feet wide, such that 1490 feet are claimed in a North direction and 10 feet in a South direction from the point of discovery (monument of location), at which the Notice of Location was posted, together with 300 feet on each side of the monument of location and center line of the Claim. The general course of the lode or vein is from the North to the South direction.

The number, location and markings on each corner monument are as follows:


	<u>Location</u>	<u>Markings</u>	<u>Description</u>
No. 1:	Northwest Corner	N.W. Corner PH 233	2" x 2" x 4' wood post
No. 2:	Northeast Corner	N.E. Corner PH 233	2" x 2" x 4' wood post
No. 3:	Southeast Corner	S.E. Corner PH 233	2" x 2" x 4' wood post
No. 4:	Southwest Corner	S.W. Corner PH 233	2" x 2" x 4' wood post

As erected on the ground, each corner monument is marked as described above by scribed metal tags.

The work of location consisted of making a claim map as provided in NRS 517.040. The tie from the claim block to a fixed point is depicted on the location map included with this filing.

Dated: October 28, 2014

Kinross Gold U.S.A., Inc.

By:   
H. H. Tonking, as Agent for Locator

Recorded at the request of and when recorded return to:  
Kinross Gold U.S.A., Inc.  
Attention: Land Department  
5075 South Syracuse St., 8<sup>th</sup> Floor  
Denver, CO 80237

The undersigned affirms this document contains no personal  
Information of any person

**DOC # 0228631**

11/18/2014 11:12 AM  
**Official Record**  
Recording requested By  
KINROSS GOLD USA INC

**Eureka County - NV**  
**Mike Rebaleati - Recorder**

Fee: \$22.50 Page 1 of 1  
RPTT: Recorded By: LH  
Book- 574 Page- 0392

**CERTIFICATE OF LOCATION LODE MINING CLAIM**

Kinross Gold U.S.A., Inc. located the PH 234  
Lode Mining Claim in the following quarter sections(s):



<u>1/4</u>	<u>Section</u>	<u>Township</u>	<u>Range</u>	<u>Meridian</u>
<u>SE</u>	<u>9</u>	<u>17 NORTH</u>	<u>51 EAST</u>	<u>MDB&amp;M</u>

In Eureka County, Nevada, on the 5 day of September, 2014.

**RECORDER'S STAMP**

Name and mailing address of locator is: Kinross Gold U.S.A., Inc.  
5075 South Syracuse St., 8<sup>th</sup> Floor  
Denver, CO 80237

The Claim is approximately 1500 feet long and 600 feet wide, such that 10 feet are claimed in a North direction and 1490 feet in a South direction from the point of discovery (monument of location), at which the Notice of Location was posted, together with 300 feet on each side of the monument of location and center line of the Claim. The general course of the lode or vein is from the North to the South direction.

The number, location and markings on each corner monument are as follows:

	<u>Location</u>	<u>Markings</u>	<u>Description</u>
No. 1:	Northwest Corner	N.W. Corner PH 234	2" x 2" x 4' wood post
No. 2:	Northeast Corner	N.E. Corner PH 234	2" x 2" x 4' wood post
No. 3:	Southeast Corner	S.E. Corner PH 234	2" x 2" x 4' wood post
No. 4:	Southwest Corner	S.W. Corner PH 234	2" x 2" x 4' wood post

As erected on the ground, each corner monument is marked as described above by scribed metal tags.

The work of location consisted of making a claim map as provided in NRS 517.040. The tie from the claim block to a fixed point is depicted on the location map included with this filing.

Dated: October 28, 2014

Kinross Gold U.S.A., Inc.

By: H. H. Tonking  
H. H. Tonking, as Agent for Locator



Recorded at the request of and when recorded return to:  
Kinross Gold U.S.A., Inc.  
Attention: Land Department  
5075 South Syracuse St., 8<sup>th</sup> Floor  
Denver, CO 80237

The undersigned affirms this document contains no personal  
Information of any person

**CERTIFICATE OF LOCATION LODE MINING CLAIM**

Kinross Gold U.S.A., Inc. located the PH 235  
Lode Mining Claim in the following quarter sections(s):

<u>1/4</u>	<u>Section</u>	<u>Township</u>	<u>Range</u>	<u>Meridian</u>
NE	9	17 NORTH	51 EAST	MDB&M
SE	9	17 NORTH	51 EAST	MDB&M

In Eureka County, Nevada, on the 6 day of September, 2014.

**RECORDER'S STAMP**

Name and mailing address of locator is: Kinross Gold U.S.A., Inc.  
5075 South Syracuse St., 8<sup>th</sup> Floor  
Denver, CO 80237

The Claim is approximately 1500 feet long and 600 feet wide, such that 1490 feet are claimed in a North direction and 10 feet in a South direction from the point of discovery (monument of location), at which the Notice of Location was posted, together with 300 feet on each side of the monument of location and center line of the Claim. The general course of the lode or vein is from the North to the South direction.

The number, location and markings on each corner monument are as follows:

	<u>Location</u>	<u>Markings</u>	<u>Description</u>
No. 1:	Northwest Corner	N.W. Corner PH 235	2" x 2" x 4' wood post
No. 2:	Northeast Corner	N.E. Corner PH 235	2" x 2" x 4' wood post
No. 3:	Southeast Corner	S.E. Corner PH 235	2" x 2" x 4' wood post
No. 4:	Southwest Corner	S.W. Corner PH 235	2" x 2" x 4' wood post

As erected on the ground, each corner monument is marked as described above by scribed metal tags.

The work of location consisted of making a claim map as provided in NRS 517.040. The tie from the claim block to a fixed point is depicted on the location map included with this filing.

Dated: October 28, 2014

Kinross Gold U.S.A., Inc.

By: H. H. Tonking  
H. H. Tonking, as Agent for Locator

**DOC # 0228632**  
11/18/2014 11:12 AM  
**Official Record**  
Recording requested By  
KINROSS GOLD USA INC  
Eureka County - NV  
Mike Rebaleati - Recorder  
Fee: \$22.50 Page 1 of 1  
RPTT: Recorded By: LH  
Book- 574 Page- 0293



Recorded at the request of and when recorded return to:  
Kinross Gold U.S.A., Inc.  
Attention: Land Department  
5075 South Syracuse St., 8<sup>th</sup> Floor  
Denver, CO 80237

The undersigned affirms this document contains no personal  
Information of any person

**DOC # 0228633**

11/18/2014

11:12 AM

**Official Record**

Recording requested by  
KINROSS GOLD USA INC

Eureka County - NV

Mike Rebaleati - Recorder

Fee \$22.50

Page 1 of 1

RPTT:

Recorded By: LH

Book- 574 Page- 0394

**CERTIFICATE OF LOCATION LODE MINING CLAIM**

Kinross Gold U.S.A., Inc. located the PH 236  
Lode Mining Claim in the following quarter sections(s):



<u>1/4</u>	<u>Section</u>	<u>Township</u>	<u>Range</u>	<u>Meridian</u>
<u>SE</u>	<u>9</u>	<u>17 NORTH</u>	<u>51 EAST</u>	<u>MDB&amp;M</u>
<u>      </u>	<u>      </u>	<u>      </u>	<u>      </u>	<u>      </u>
<u>      </u>	<u>      </u>	<u>      </u>	<u>      </u>	<u>      </u>
<u>      </u>	<u>      </u>	<u>      </u>	<u>      </u>	<u>      </u>

In Eureka County, Nevada, on the 6 day of September, 2014.

**RECORDER'S STAMP**

Name and mailing address of locator is: Kinross Gold U.S.A., Inc.  
5075 South Syracuse St., 8<sup>th</sup> Floor  
Denver, CO 80237

The Claim is approximately 1500 feet long and 600 feet wide, such that 10 feet are claimed in a North direction and 1490 feet in a South direction from the point of discovery (monument of location), at which the Notice of Location was posted, together with 300 feet on each side of the monument of location and center line of the Claim. The general course of the lode or vein is from the North to the South direction.

The number, location and markings on each corner monument are as follows:

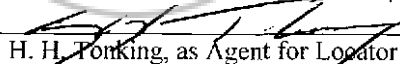
<u>Location</u>	<u>Markings</u>	<u>Description</u>
No. 1: Northwest Corner	N.W. Corner PH 236	2" x 2" x 4' wood post
No. 2: Northeast Corner	N.E. Corner PH 236	2" x 2" x 4' wood post
No. 3: Southeast Corner	S.E. Corner PH 236	2" x 2" x 4' wood post
No. 4: Southwest Corner	S.W. Corner PH 236	2" x 2" x 4' wood post

As erected on the ground, each corner monument is marked as described above by scribed metal tags.

The work of location consisted of making a claim map as provided in NRS 517.040. The tie from the claim block to a fixed point is depicted on the location map included with this filing.

Dated: October 28, 2014

Kinross Gold U.S.A., Inc.

By:   
H. H. Tonking, as Agent for Locator

Recorded at the request of and when recorded return to:  
Kinross Gold U.S.A., Inc.  
Attention: Land Department  
5075 South Syracuse St., 8<sup>th</sup> Floor  
Denver, CO 80237

The undersigned affirms this document contains no personal  
Information of any person

**CERTIFICATE OF LOCATION LODE MINING CLAIM**

Kinross Gold U.S.A., Inc. located the PH 237  
Lode Mining Claim in the following quarter sections(s):

<u>1/4</u>	<u>Section</u>	<u>Township</u>	<u>Range</u>	<u>Meridian</u>
NE	9	17 NORTH	51 EAST	MDB&M
SE	9	17 NORTH	51 EAST	MDB&M

In Eureka County, Nevada, on the 6 day of September, 2014.

**RECORDER'S STAMP**

Name and mailing address of locator is: Kinross Gold U.S.A., Inc.  
5075 South Syracuse St., 8<sup>th</sup> Floor  
Denver, CO 80237

The Claim is approximately 1500 feet long and 600 feet wide, such that 1490 feet are claimed in a North direction and 10 feet in a South direction from the point of discovery (monument of location), at which the Notice of Location was posted, together with 300 feet on each side of the monument of location and center line of the Claim. The general course of the lode or vein is from the North to the South direction.

The number, location and markings on each corner monument are as follows:

	<u>Location</u>	<u>Markings</u>	<u>Description</u>
No. 1:	Northwest Corner	N.W. Corner PH 237	2" x 2" x 4' wood post
No. 2:	Northeast Corner	N.E. Corner PH 237	2" x 2" x 4' wood post
No. 3:	Southeast Corner	S.E. Corner PH 237	2" x 2" x 4' wood post
No. 4:	Southwest Corner	S.W. Corner PH 237	2" x 2" x 4' wood post

As erected on the ground, each corner monument is marked as described above by scribed metal tags.

The work of location consisted of making a claim map as provided in NRS 517.040. The tie from the claim block to a fixed point is depicted on the location map included with this filing.

Dated: October 28, 2014

Kinross Gold U.S.A., Inc.

By: H. H. Tonking  
H. H. Tonking, as Agent for Locator

**DOC # 0228634**

11/18/2014

11:12 AM

**Official Record**

Recording requested By  
KINROSS GOLD USA INC

Eureka County - NV

Mike Rebaleati - Recorder

Fee: \$22.50

Page 1 of 1

RPTT:

Recorded By: LH

Book- 574 Page- 0395



0228634

Recorded at the request of and when recorded return to:  
Kinross Gold U.S.A., Inc.  
Attention: Land Department  
5075 South Syracuse St., 8<sup>th</sup> Floor  
Denver, CO 80237

The undersigned affirms this document contains no personal  
Information of any person

**DOC # 0228635**

11/18/2014

11:12 AM

**Official Record**

Recording requested By  
KINROSS GOLD USA INC

**Eureka County - NV**

**Mike Rebaleati - Recorder**

Fee: \$22.50

Page 1 of 1

RPTT:

Recorded By: LH

Book- 574 Page- 0396

**CERTIFICATE OF LOCATION LODE MINING CLAIM**

Kinross Gold U.S.A., Inc. located the PH 238  
Lode Mining Claim in the following quarter sections(s):

<u>1/4</u>	<u>Section</u>	<u>Township</u>	<u>Range</u>	<u>Meridian</u>
<u>SE</u>	<u>9</u>	<u>17 NORTH</u>	<u>51 EAST</u>	<u>MDB&amp;M</u>
<u>      </u>	<u>      </u>	<u>      </u>	<u>      </u>	<u>      </u>
<u>      </u>	<u>      </u>	<u>      </u>	<u>      </u>	<u>      </u>
<u>      </u>	<u>      </u>	<u>      </u>	<u>      </u>	<u>      </u>

In Eureka County, Nevada, on the 6 day of September, 2014.

**RECORDER'S STAMP**

Name and mailing address of locator is: Kinross Gold U.S.A., Inc.  
5075 South Syracuse St., 8<sup>th</sup> Floor  
Denver, CO 80237

The Claim is approximately 1500 feet long and 600 feet wide, such that 10 feet are claimed in a North direction and 1490 feet in a South direction from the point of discovery (monument of location), at which the Notice of Location was posted, together with 300 feet on each side of the monument of location and center line of the Claim. The general course of the lode or vein is from the North to the South direction.

The number, location and markings on each corner monument are as follows:

	<u>Location</u>	<u>Markings</u>	<u>Description</u>
<b>No. 1:</b>	Northwest Corner	N.W. Corner PH 238	2" x 2" x 4' wood post
<b>No. 2:</b>	Northeast Corner	N.E. Corner PH 238	2" x 2" x 4' wood post
<b>No. 3:</b>	Southeast Corner	S.E. Corner PH 238	2" x 2" x 4' wood post
<b>No. 4:</b>	Southwest Corner	S.W. Corner PH 238	2" x 2" x 4' wood post

As erected on the ground, each corner monument is marked as described above by scribed metal tags.

The work of location consisted of making a claim map as provided in NRS 517.040. The tie from the claim block to a fixed point is depicted on the location map included with this filing.

Dated: October 28, 2014

Kinross Gold U.S.A., Inc.

By: H. H. Tonking  
H. H. Tonking, as Agent for Locator



Recorded at the request of and when recorded return to:  
Kinross Gold U.S.A., Inc.  
Attention: Land Department  
5075 South Syracuse St., 8<sup>th</sup> Floor  
Denver, CO 80237

The undersigned affirms this document contains no personal  
Information of any person

### CERTIFICATE OF LOCATION LODE MINING CLAIM

Kinross Gold U.S.A., Inc. located the PH 239  
Lode Mining Claim in the following quarter sections(s):

<u>1/4</u>	<u>Section</u>	<u>Township</u>	<u>Range</u>	<u>Meridian</u>
NE	9	17 NORTH	51 EAST	MDB&M
SE	9	17 NORTH	51 EAST	MDB&M
NW	10	17 NORTH	51 EAST	MDB&M
SW	10	17 NORTH	51 EAST	MDB&M

In Eureka County, Nevada, on the 6 day of September, 2014.

### RECORDER'S STAMP

Name and mailing address of locator is: Kinross Gold U.S.A., Inc.  
5075 South Syracuse St., 8<sup>th</sup> Floor  
Denver, CO 80237

The Claim is approximately 1500 feet long and 600 feet wide, such that 1490 feet are claimed in a North direction and 10 feet in a South direction from the point of discovery (monument of location), at which the Notice of Location was posted, together with 300 feet on each side of the monument of location and center line of the Claim. The general course of the lode or vein is from the North to the South direction.

The number, location and markings on each corner monument are as follows:

<u>Location</u>	<u>Markings</u>	<u>Description</u>
No. 1: Northwest Corner	N.W. Corner PH 239	2" x 2" x 4' wood post
No. 2: Northeast Corner	N.E. Corner PH 239	2" x 2" x 4' wood post
No. 3: Southeast Corner	S.E. Corner PH 239	2" x 2" x 4' wood post
No. 4: Southwest Corner	S.W. Corner PH 239	2" x 2" x 4' wood post

As erected on the ground, each corner monument is marked as described above by scribed metal tags.

The work of location consisted of making a claim map as provided in NRS 517.040. The tie from the claim block to a fixed point is depicted on the location map included with this filing.

Dated: October 28, 2014

Kinross Gold U.S.A., Inc.

By: H. H. Tonking  
H. H. Tonking, as Agent for Locator

DOC # 0228636

11/18/2014

11:12 AM

Official Record

Recording requested By  
KINROSS GOLD USA INC

Eureka County - NV

Mike Rebaleati - Recorder

Fee: \$22.50

Page 1 of 1

RPTT:

Recorded By: LH

Book- 574 Page- 0397



0228636

Recorded at the request of and when recorded return to:  
Kinross Gold U.S.A., Inc.  
Attention: Land Department  
5075 South Syracuse St., 8<sup>th</sup> Floor  
Denver, CO 80237

The undersigned affirms this document contains no personal  
Information of any person

### CERTIFICATE OF LOCATION LODE MINING CLAIM

Kinross Gold U.S.A., Inc. located the PH 240  
Lode Mining Claim in the following quarter sections(s):

<u>1/4</u>	<u>Section</u>	<u>Township</u>	<u>Range</u>	<u>Meridian</u>
<u>SE</u>	<u>9</u>	<u>17 NORTH</u>	<u>51 EAST</u>	<u>MDB&amp;M</u>
<u>SW</u>	<u>10</u>	<u>17 NORTH</u>	<u>51 EAST</u>	<u>MDB&amp;M</u>

In Eureka County, Nevada, on the 6 day of September, 2014.

### RECORDER'S STAMP

Name and mailing address of locator is: Kinross Gold U.S.A., Inc.  
5075 South Syracuse St., 8<sup>th</sup> Floor  
Denver, CO 80237

The Claim is approximately 1500 feet long and 600 feet wide, such that 10 feet are claimed in a North direction and 1490 feet in a South direction from the point of discovery (monument of location), at which the Notice of Location was posted, together with 300 feet on each side of the monument of location and center line of the Claim. The general course of the lode or vein is from the North to the South direction.

The number, location and markings on each corner monument are as follows:

<u>Location</u>	<u>Markings</u>	<u>Description</u>
<b>No. 1:</b> Northwest Corner	N.W. Corner PH 240	2" x 2" x 4' wood post
<b>No. 2:</b> Northeast Corner	N.E. Corner PH 240	2" x 2" x 4' wood post
<b>No. 3:</b> Southeast Corner	S.E. Corner PH 240	2" x 2" x 4' wood post
<b>No. 4:</b> Southwest Corner	S.W. Corner PH 240	2" x 2" x 4' wood post

As erected on the ground, each corner monument is marked as described above by scribed metal tags.

The work of location consisted of making a claim map as provided in NRS 517.040. The tie from the claim block to a fixed point is depicted on the location map included with this filing.

Dated: October 28, 2014

Kinross Gold U.S.A., Inc.

By: H. H. Tonking  
H. H. Tonking, as Agent for Locator

**DOC # 0228637**

11/18/2014 11:12 AM

**Official Record**

Recording requested By  
KINROSS GOLD USA INC

Eureka County - NV

Mike Rebaleati - Recorder

Fee: \$22.50

Page 1 of 1

RPTT:

Recorded By: LH

Book- 574 Page- 0398



0228637

Recorded at the request of and when recorded return to:  
Kinross Gold U.S.A., Inc.  
Attention: Land Department  
5075 South Syracuse St., 8<sup>th</sup> Floor  
Denver, CO 80237

The undersigned affirms this document contains no personal  
Information of any person

### CERTIFICATE OF LOCATION LODE MINING CLAIM

Kinross Gold U.S.A., Inc. located the PH 241  
Lode Mining Claim in the following quarter sections(s):

<u>1/4</u>	<u>Section</u>	<u>Township</u>	<u>Range</u>	<u>Meridian</u>
NW	10	17 NORTH	51 EAST	MDB&M
SW	10	17 NORTH	51 EAST	MDB&M

In Eureka County, Nevada, on the 6 day of September, 2014.

**DOC # 0228638**

11/18/2014 11:12 AM  
**Official Record**  
Recording requested By  
KINROSS GOLD USA INC

**Eureka County - NV**  
**Mike Rebaleati - Recorder**

Fee: \$22.50 Page 1 of 1  
RPTT: Recorded By: LH  
Book- 574 Page- 0399



0228638

### RECORDER'S STAMP

Name and mailing address of locator is: Kinross Gold U.S.A., Inc.  
5075 South Syracuse St., 8<sup>th</sup> Floor  
Denver, CO 80237

The Claim is approximately 1500 feet long and 600 feet wide, such that 1490 feet are claimed in a North direction and 10 feet in a South direction from the point of discovery (monument of location), at which the Notice of Location was posted, together with 300 feet on each side of the monument of location and center line of the Claim. The general course of the lode or vein is from the North to the South direction.

The number, location and markings on each corner monument are as follows:

	<u>Location</u>	<u>Markings</u>	<u>Description</u>
No. 1:	Northwest Corner	N.W. Corner PH 241	2" x 2" x 4' wood post
No. 2:	Northeast Corner	N.E. Corner PH 241	2" x 2" x 4' wood post
No. 3:	Southeast Corner	S.E. Corner PH 241	2" x 2" x 4' wood post
No. 4:	Southwest Corner	S.W. Corner PH 241	2" x 2" x 4' wood post

As erected on the ground, each corner monument is marked as described above by scribed metal tags.

The work of location consisted of making a claim map as provided in NRS 517.040. The tie from the claim block to a fixed point is depicted on the location map included with this filing.

Dated: October 28, 2014

Kinross Gold U.S.A., Inc.

By: [Signature]  
H. H. Tonking, as Agent for Locator

Recorded at the request of and when recorded return to:  
Kinross Gold U.S.A., Inc.  
Attention: Land Department  
5075 South Syracuse St., 8<sup>th</sup> Floor  
Denver, CO 80237

The undersigned affirms this document contains no personal  
Information of any person

**DOC # 0228639**

11/18/2014

11:12 AM

**Official Record**

Recording requested By  
KINROSS GOLD USA INC

**Eureka County - NV**

**Mike Rebaleati - Recorder**

Fee: \$22.50

Page 1 of 1

RPTT:

Recorded By: LH

Book- 574 Page- 0400

**CERTIFICATE OF LOCATION LODE MINING CLAIM**

Kinross Gold U.S.A., Inc. located the PH 242  
Lode Mining Claim in the following quarter sections(s):



0228639

<u>1/4</u>	<u>Section</u>	<u>Township</u>	<u>Range</u>	<u>Meridian</u>
SW	10	17 NORTH	51 EAST	MDB&M
_____	_____	_____	_____	_____
_____	_____	_____	_____	_____
_____	_____	_____	_____	_____

In Eureka County, Nevada, on the 6 day of September, 2014.

**RECORDER'S STAMP**

Name and mailing address of locator is: Kinross Gold U.S.A., Inc.  
5075 South Syracuse St., 8<sup>th</sup> Floor  
Denver, CO 80237

The Claim is approximately 1500 feet long and 600 feet wide, such that 10 feet are claimed in a North direction and 1490 feet in a South direction from the point of discovery (monument of location), at which the Notice of Location was posted, together with 300 feet on each side of the monument of location and center line of the Claim. The general course of the lode or vein is from the North to the South direction.

The number, location and markings on each corner monument are as follows:

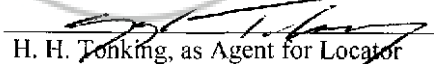
	<u>Location</u>	<u>Markings</u>	<u>Description</u>
No. 1:	Northwest Corner	N.W. Corner PH 242	2" x 2" x 4' wood post
No. 2:	Northeast Corner	N.E. Corner PH 242	2" x 2" x 4' wood post
No. 3:	Southeast Corner	S.E. Corner PH 242	2" x 2" x 4' wood post
No. 4:	Southwest Corner	S.W. Corner PH 242	2" x 2" x 4' wood post

As erected on the ground, each corner monument is marked as described above by scribed metal tags.

The work of location consisted of making a claim map as provided in NRS 517.040. The tie from the claim block to a fixed point is depicted on the location map included with this filing.

Dated: October 28, 2014

Kinross Gold U.S.A., Inc.

By:   
H. H. Tonking, as Agent for Locator



Recorded at the request of and when recorded return to:  
Kinross Gold U.S.A., Inc.  
Attention: Land Department  
5075 South Syracuse St., 8<sup>th</sup> Floor  
Denver, CO 80237

The undersigned affirms this document contains no personal  
Information of any person

**CERTIFICATE OF LOCATION LODE MINING CLAIM**

Kinross Gold U.S.A., Inc. located the PH 243  
Lode Mining Claim in the following quarter sections(s):

<u>1/4</u>	<u>Section</u>	<u>Township</u>	<u>Range</u>	<u>Meridian</u>
NW	10	17 NORTH	51 EAST	MDB&M
SW	10	17 NORTH	51 EAST	MDB&M

In Eureka County, Nevada, on the 6 day of September, 2014.

**RECORDER'S STAMP**

Name and mailing address of locator is: Kinross Gold U.S.A., Inc.  
5075 South Syracuse St., 8<sup>th</sup> Floor  
Denver, CO 80237

The Claim is approximately 1500 feet long and 600 feet wide, such that 1490 feet are claimed in a North direction and 10 feet in a South direction from the point of discovery (monument of location), at which the Notice of Location was posted, together with 300 feet on each side of the monument of location and center line of the Claim. The general course of the lode or vein is from the North to the South direction.

The number, location and markings on each corner monument are as follows:

	<u>Location</u>	<u>Markings</u>	<u>Description</u>
No. 1:	Northwest Corner	N.W. Corner PH 243	2" x 2" x 4' wood post
No. 2:	Northeast Corner	N.E. Corner PH 243	2" x 2" x 4' wood post
No. 3:	Southeast Corner	S.E. Corner PH 243	2" x 2" x 4' wood post
No. 4:	Southwest Corner	S.W. Corner PH 243	2" x 2" x 4' wood post

As erected on the ground, each corner monument is marked as described above by scribed metal tags.

The work of location consisted of making a claim map as provided in NRS 517.040. The tie from the claim block to a fixed point is depicted on the location map included with this filing.

Dated: October 28, 2014

Kinross Gold U.S.A., Inc.

By: H. H. Tonking  
H. H. Tonking, as Agent for Locator

**DOC # 0228640**

11/18/2014

11:12 AM

**Official Record**

Recording requested By  
KINROSS GOLD USA INC

Eureka County - NV

Mike Rebaleati - Recorder

Fee: \$22.50

Page 1 of 1

RPTT:

Recorded By: LH

Book- 574 Page- 0401



0228640

Recorded at the request of and when recorded return to:  
Kinross Gold U.S.A., Inc.  
Attention: Land Department  
5075 South Syracuse St., 8<sup>th</sup> Floor  
Denver, CO 80237

The undersigned affirms this document contains no personal  
Information of any person

**DOC # 0228641**

11/18/2014

11:12 AM

**Official Record**

Recording requested By  
KINROSS GOLD USA INC

**Eureka County - NV**

**Mike Rebaleati - Recorder**

Fee: \$22.50

Page 1 of 1

RPTT:

Recorded By LH

Book- 574 Page- 0402

**CERTIFICATE OF LOCATION LODE MINING CLAIM**

Kinross Gold U.S.A., Inc. located the PH 244  
Lode Mining Claim in the following quarter sections(s):

<u>1/4</u>	<u>Section</u>	<u>Township</u>	<u>Range</u>	<u>Meridian</u>
SW	10	17 NORTH	51 EAST	MDB&M

In Eureka County, Nevada, on the 6 day of September, 2014.

**RECORDER'S STAMP**

Name and mailing address of locator is: Kinross Gold U.S.A., Inc.  
5075 South Syracuse St., 8<sup>th</sup> Floor  
Denver, CO 80237

The Claim is approximately 1500 feet long and 600 feet wide, such that 10 feet are claimed in a North direction and 1490 feet in a South direction from the point of discovery (monument of location), at which the Notice of Location was posted, together with 300 feet on each side of the monument of location and center line of the Claim. The general course of the lode or vein is from the North to the South direction.

The number, location and markings on each corner monument are as follows:

	<u>Location</u>	<u>Markings</u>	<u>Description</u>
No. 1:	Northwest Corner	N.W. Corner PH 244	2" x 2" x 4' wood post
No. 2:	Northeast Corner	N.E. Corner PH 244	2" x 2" x 4' wood post
No. 3:	Southeast Corner	S.E. Corner PH 244	2" x 2" x 4' wood post
No. 4:	Southwest Corner	S.W. Corner PH 244	2" x 2" x 4' wood post

As erected on the ground, each corner monument is marked as described above by scribed metal tags.

The work of location consisted of making a claim map as provided in NRS 517.040. The tie from the claim block to a fixed point is depicted on the location map included with this filing.

Dated: October 28, 2014

Kinross Gold U.S.A., Inc.

By: H. H. Tonking  
H. H. Tonking, as Agent for Locator

Recorded at the request of and when recorded return to:  
Kinross Gold U.S.A., Inc.  
Attention: Land Department  
5075 South Syracuse St., 8<sup>th</sup> Floor  
Denver, CO 80237

The undersigned affirms this document contains no personal  
Information of any person

**DOC # 0228642**

11/18/2014

11 12 AM

**Official Record**

Recording requested By  
KINROSS GOLD USA INC

**Eureka County - NV**

**Mike Rebaleati - Recorder**

Fee: \$22.50

Page 1 of 1

RPTT

Recorded By: LH

Book- 574 Page- 0403

**CERTIFICATE OF LOCATION LODE MINING CLAIM**

Kinross Gold U.S.A., Inc. located the PH 245  
Lode Mining Claim in the following quarter sections(s):



0228642

<u>1/4</u>	<u>Section</u>	<u>Township</u>	<u>Range</u>	<u>Meridian</u>
NW	10	17 NORTH	51 EAST	MDB&M
SW	10	17 NORTH	51 EAST	MDB&M

In Eureka County, Nevada, on the 6 day of September, 2014.

**RECORDER'S STAMP**

Name and mailing address of locator is: Kinross Gold U.S.A., Inc.  
5075 South Syracuse St., 8<sup>th</sup> Floor  
Denver, CO 80237

The Claim is approximately 1500 feet long and 600 feet wide, such that 1490 feet are claimed in a North direction and 10 feet in a South direction from the point of discovery (monument of location), at which the Notice of Location was posted, together with 300 feet on each side of the monument of location and center line of the Claim. The general course of the lode or vein is from the North to the South direction.

The number, location and markings on each corner monument are as follows:


	<u>Location</u>	<u>Markings</u>	<u>Description</u>
No. 1:	Northwest Corner	N.W. Corner PH 245	2" x 2" x 4' wood post
No. 2:	Northeast Corner	N.E. Corner PH 245	2" x 2" x 4' wood post
No. 3:	Southeast Corner	S.E. Corner PH 245	2" x 2" x 4' wood post
No. 4:	Southwest Corner	S.W. Corner PH 245	2" x 2" x 4' wood post

As erected on the ground, each corner monument is marked as described above by scribed metal tags.

The work of location consisted of making a claim map as provided in NRS 517.040. The tie from the claim block to a fixed point is depicted on the location map included with this filing.

Dated: October 28, 2014

Kinross Gold U.S.A., Inc.

By:   
H. H. Tonking, as Agent for Locator

Recorded at the request of and when recorded return to:  
Kinross Gold U.S.A., Inc.  
Attention: Land Department  
5075 South Syracuse St., 8<sup>th</sup> Floor  
Denver, CO 80237

The undersigned affirms this document contains no personal  
Information of any person

**DOC # 0228643**

11/18/2014

11:12 AM

**Official Record**

Recording requested By  
KINROSS GOLD USA INC

**Eureka County - NV**  
**Mike Rebaleati - Recorder**

Fee: \$22.50

Page 1 of 1

RPTT:

Recorded By: LH

Book- 574 Page- 0404

**CERTIFICATE OF LOCATION LODE MINING CLAIM**

Kinross Gold U.S.A., Inc. located the PH 246  
Lode Mining Claim in the following quarter sections(s):



0228643

<u>1/4</u>	<u>Section</u>	<u>Township</u>	<u>Range</u>	<u>Meridian</u>
SW	10	17 NORTH	51 EAST	MDB&M
_____	_____	_____	_____	_____
_____	_____	_____	_____	_____
_____	_____	_____	_____	_____

In Eureka County, Nevada, on the 6 day of September, 2014.

**RECORDER'S STAMP**

Name and mailing address of locator is: Kinross Gold U.S.A., Inc.  
5075 South Syracuse St., 8<sup>th</sup> Floor  
Denver, CO 80237

The Claim is approximately 1500 feet long and 600 feet wide, such that 10 feet are claimed in a North direction and 1490 feet in a South direction from the point of discovery (monument of location), at which the Notice of Location was posted, together with 300 feet on each side of the monument of location and center line of the Claim. The general course of the lode or vein is from the North to the South direction.

The number, location and markings on each corner monument are as follows:

	<u>Location</u>	<u>Markings</u>	<u>Description</u>
No. 1:	Northwest Corner	N.W. Corner PH 246	2" x 2" x 4' wood post
No. 2:	Northeast Corner	N.E. Corner PH 246	2" x 2" x 4' wood post
No. 3:	Southeast Corner	S.E. Corner PH 246	2" x 2" x 4' wood post
No. 4:	Southwest Corner	S.W. Corner PH 246	2" x 2" x 4' wood post

As erected on the ground, each corner monument is marked as described above by scribed metal tags.

The work of location consisted of making a claim map as provided in NRS 517.040. The tie from the claim block to a fixed point is depicted on the location map included with this filing.

Dated: October 28, 2014

Kinross Gold U.S.A., Inc.

By: H. H. Tonking  
H. H. Tonking, as Agent for Locator

Recorded at the request of and when recorded return to:  
Kinross Gold U.S.A., Inc.  
Attention: Land Department  
5075 South Syracuse St., 8<sup>th</sup> Floor  
Denver, CO 80237

The undersigned affirms this document contains no personal  
information of any person

**DOC # 0228644**

11/18/2014

11:12 AM

**Official Record**

Recording requested by  
KINROSS GOLD USA INC

Eureka County - NV

Mike Rebaleati - Recorder

Fee: \$22.50

Page 1 of 1

RPTT:

Recorded By: LH

Book- 574 Page- 0405

**CERTIFICATE OF LOCATION LODE MINING CLAIM**

Kinross Gold U.S.A., Inc. located the PH 247  
Lode Mining Claim in the following quarter sections(s):



0228644

<u>1/4</u>	<u>Section</u>	<u>Township</u>	<u>Range</u>	<u>Meridian</u>
NW	10	17 NORTH	51 EAST	MDB&M
NE	10	17 NORTH	51 EAST	MDB&M
SW	10	17 NORTH	51 EAST	MDB&M
SE	10	17 NORTH	51 EAST	MDB&M

In Eureka County, Nevada, on the 6 day of September, 2014.

**RECORDER'S STAMP**

Name and mailing address of locator is: Kinross Gold U.S.A., Inc.  
5075 South Syracuse St., 8<sup>th</sup> Floor  
Denver, CO 80237

The Claim is approximately 1500 feet long and 600 feet wide, such that 1490 feet are claimed in a North direction and 10 feet in a South direction from the point of discovery (monument of location), at which the Notice of Location was posted, together with 300 feet on each side of the monument of location and center line of the Claim. The general course of the lode or vein is from the North to the South direction.

The number, location and markings on each corner monument are as follows:


	<u>Location</u>	<u>Markings</u>	<u>Description</u>
No. 1:	Northwest Corner	N.W. Corner PH 247	2" x 2" x 4' wood post
No. 2:	Northeast Corner	N.E. Corner PH 247	2" x 2" x 4' wood post
No. 3:	Southeast Corner	S.E. Corner PH 247	2" x 2" x 4' wood post
No. 4:	Southwest Corner	S.W. Corner PH 247	2" x 2" x 4' wood post

As erected on the ground, each corner monument is marked as described above by scribed metal tags.

The work of location consisted of making a claim map as provided in NRS 517.040. The tie from the claim block to a fixed point is depicted on the location map included with this filing.

Dated: October 28, 2014

Kinross Gold U.S.A., Inc.

By:   
H. H. Tonking, as Agent for Locator

Recorded at the request of and when recorded return to:  
Kinross Gold U.S.A., Inc.  
Attention: Land Department  
5075 South Syracuse St., 8<sup>th</sup> Floor  
Denver, CO 80237

The undersigned affirms this document contains no personal  
Information of any person

**CERTIFICATE OF LOCATION LODE MINING CLAIM**

Kinross Gold U.S.A., Inc. located the PH 248  
Lode Mining Claim in the following quarter sections(s):

<u>1/4</u>	<u>Section</u>	<u>Township</u>	<u>Range</u>	<u>Meridian</u>
SE	10	17 NORTH	51 EAST	MDB&M
SW	10	17 NORTH	51 EAST	MDB&M

In Eureka County, Nevada, on the 6 day of September, 2014.

**RECORDER'S STAMP**

Name and mailing address of locator is: Kinross Gold U.S.A., Inc.  
5075 South Syracuse St., 8<sup>th</sup> Floor  
Denver, CO 80237

The Claim is approximately 1500 feet long and 600 feet wide, such that 10 feet are claimed in a North direction and 1490 feet in a South direction from the point of discovery (monument of location), at which the Notice of Location was posted, together with 300 feet on each side of the monument of location and center line of the Claim. The general course of the lode or vein is from the North to the South direction.

The number, location and markings on each corner monument are as follows:

	<u>Location</u>	<u>Markings</u>	<u>Description</u>
No. 1:	Northwest Corner	N.W. Corner PH 248	2" x 2" x 4' wood post
No. 2:	Northeast Corner	N.E. Corner PH 248	2" x 2" x 4' wood post
No. 3:	Southeast Corner	S.E. Corner PH 248	2" x 2" x 4' wood post
No. 4:	Southwest Corner	S.W. Corner PH 248	2" x 2" x 4' wood post

As erected on the ground, each corner monument is marked as described above by scribed metal tags.

The work of location consisted of making a claim map as provided in NRS 517.040. The tie from the claim block to a fixed point is depicted on the location map included with this filing.

Dated: October 28, 2014

Kinross Gold U.S.A., Inc.

By: H. H. Tonking  
H. H. Tonking, as Agent for Locator

**DOC # 0228645**

11/18/2014 11:12 AM

**Official Record**

Recording requested By  
KINROSS GOLD USA INC

Eureka County - NV

Mike Rebaleati - Recorder

Fee: \$22.50

Page 1 of 1

RPTT:

Recorded By: LH

Book- 574 Page- 0406



0228645

Recorded at the request of and when recorded return to:  
Kinross Gold U.S.A., Inc.  
Attention: Land Department  
5075 South Syracuse St., 8<sup>th</sup> Floor  
Denver, CO 80237

The undersigned affirms this document contains no personal  
Information of any person

**DOC # 0228646**

11/18/2014

11:12 AM

**Official Record**

Recording requested By  
KINROSS GOLD USA INC

**Eureka County - NV**

**Mike Rebaleati - Recorder**

Fee: \$22.50

Page 1 of 1

RPTT:

Recorded By: LH

Book- 574 Page- 0407

**CERTIFICATE OF LOCATION LODE MINING CLAIM**

Kinross Gold U.S.A., Inc. located the PH 249  
Lode Mining Claim in the following quarter sections(s):



0228646

<u>1/4</u>	<u>Section</u>	<u>Township</u>	<u>Range</u>	<u>Meridian</u>
NE	10	17 NORTH	51 EAST	MDB&M
SE	10	17 NORTH	51 EAST	MDB&M

In Eureka County, Nevada, on the 6 day of September, 2014.

**RECORDER'S STAMP**

Name and mailing address of locator is: Kinross Gold U.S.A., Inc.  
5075 South Syracuse St., 8<sup>th</sup> Floor  
Denver, CO 80237

The Claim is approximately 1500 feet long and 600 feet wide, such that 1490 feet are claimed in a North direction and 10 feet in a South direction from the point of discovery (monument of location), at which the Notice of Location was posted, together with 300 feet on each side of the monument of location and center line of the Claim. The general course of the lode or vein is from the North to the South direction.

The number, location and markings on each corner monument are as follows:

	<u>Location</u>	<u>Markings</u>	<u>Description</u>
No. 1:	Northwest Corner	N.W. Corner PH 249	2" x 2" x 4' wood post
No. 2:	Northeast Corner	N.E. Corner PH 249	2" x 2" x 4' wood post
No. 3:	Southeast Corner	S.E. Corner PH 249	2" x 2" x 4' wood post
No. 4:	Southwest Corner	S.W. Corner PH 249	2" x 2" x 4' wood post

As erected on the ground, each corner monument is marked as described above by scribed metal tags.

The work of location consisted of making a claim map as provided in NRS 517.040. The tie from the claim block to a fixed point is depicted on the location map included with this filing.

Dated: October 28, 2014

Kinross Gold U.S.A., Inc.

By: H. H. Tonking  
H. H. Tonking, as Agent for Locator

Recorded at the request of and when recorded return to:  
Kinross Gold U.S.A., Inc.  
Attention: Land Department  
5075 South Syracuse St., 8<sup>th</sup> Floor  
Denver, CO 80237

The undersigned affirms this document contains no personal  
Information of any person

**DOC # 0228647**

11/18/2014 11:12 AM  
**Official Record**  
Recording requested By  
KINROSS GOLD USA INC

Eureka County - NV  
**Mike Rebaleati - Recorder**

Fee: \$22.50 Page 1 of 1  
RPTT: Recorded By: LH  
Book- 574 Page- 0408

**CERTIFICATE OF LOCATION LODE MINING CLAIM**

Kinross Gold U.S.A., Inc. located the PH 250  
Lode Mining Claim in the following quarter sections(s):



<u>1/4</u>	<u>Section</u>	<u>Township</u>	<u>Range</u>	<u>Meridian</u>
<u>SE</u>	<u>10</u>	<u>17 NORTH</u>	<u>51 EAST</u>	<u>MDB&amp;M</u>
<u>      </u>	<u>      </u>	<u>      </u>	<u>      </u>	<u>      </u>
<u>      </u>	<u>      </u>	<u>      </u>	<u>      </u>	<u>      </u>
<u>      </u>	<u>      </u>	<u>      </u>	<u>      </u>	<u>      </u>

In Eureka County, Nevada, on the 6 day of September, 2014.

**RECORDER'S STAMP**

Name and mailing address of locator is: Kinross Gold U.S.A., Inc.  
5075 South Syracuse St., 8<sup>th</sup> Floor  
Denver, CO 80237

The Claim is approximately 1500 feet long and 600 feet wide, such that 10 feet are claimed in a North direction and 1490 feet in a South direction from the point of discovery (monument of location), at which the Notice of Location was posted, together with 300 feet on each side of the monument of location and center line of the Claim. The general course of the lode or vein is from the North to the South direction.

The number, location and markings on each corner monument are as follows:

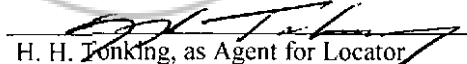
	<u>Location</u>	<u>Markings</u>	<u>Description</u>
No. 1:	Northwest Corner	N.W. Corner PH 250	2" x 2" x 4' wood post
No. 2:	Northeast Corner	N.E. Corner PH 250	2" x 2" x 4' wood post
No. 3:	Southeast Corner	S.E. Corner PH 250	2" x 2" x 4' wood post
No. 4:	Southwest Corner	S.W. Corner PH 250	2" x 2" x 4' wood post

As erected on the ground, each corner monument is marked as described above by scribed metal tags.

The work of location consisted of making a claim map as provided in NRS 517.040. The tie from the claim block to a fixed point is depicted on the location map included with this filing.

Dated: October 28, 2014

Kinross Gold U.S.A., Inc.

By:   
H. H. Tonking, as Agent for Locator



Recorded at the request of and when recorded return to:  
Kinross Gold U.S.A., Inc.  
Attention: Land Department  
5075 South Syracuse St., 8<sup>th</sup> Floor  
Denver, CO 80237

The undersigned affirms this document contains no personal  
Information of any person

### CERTIFICATE OF LOCATION LODE MINING CLAIM

Kinross Gold U.S.A., Inc. located the PH 261  
Lode Mining Claim in the following quarter sections(s):

<u>1/4</u>	<u>Section</u>	<u>Township</u>	<u>Range</u>	<u>Meridian</u>
SW	8	17 NORTH	51 EAST	MDB&M
SE	8	17 NORTH	51 EAST	MDB&M
NW	17	17 NORTH	51 EAST	MDB&M
NE	17	17 NORTH	51 EAST	MDB&M

In Eureka County, Nevada, on the 6 day of September, 2014.

### RECORDER'S STAMP

Name and mailing address of locator is: Kinross Gold U.S.A., Inc.  
5075 South Syracuse St., 8<sup>th</sup> Floor  
Denver, CO 80237

The Claim is approximately 1500 feet long and 600 feet wide, such that 1490 feet are claimed in a North direction and 10 feet in a South direction from the point of discovery (monument of location), at which the Notice of Location was posted, together with 300 feet on each side of the monument of location and center line of the Claim. The general course of the lode or vein is from the North to the South direction.

The number, location and markings on each corner monument are as follows:

	<u>Location</u>	<u>Markings</u>	<u>Description</u>
No. 1:	Northwest Corner	N.W. Corner PH 261	2" x 2" x 4' wood post
No. 2:	Northeast Corner	N.E. Corner PH 261	2" x 2" x 4' wood post
No. 3:	Southeast Corner	S.E. Corner PH 261	2" x 2" x 4' wood post
No. 4:	Southwest Corner	S.W. Corner PH 261	2" x 2" x 4' wood post

As erected on the ground, each corner monument is marked as described above by scribed metal tags.

The work of location consisted of making a claim map as provided in NRS 517.040. The tie from the claim block to a fixed point is depicted on the location map included with this filing.

Dated: October 28, 2014

Kinross Gold U.S.A., Inc.

By: H. H. Tonking  
H. H. Tonking, as Agent for Locator

DOC # 0228648

11/18/2014

11:12 AM

Official Record

Recording requested By  
KINROSS GOLD USA INC

Eureka County - NV

Mike Rebaleati - Recorder

Fee: \$22.50

Page 1 of 1

RPTT:

Recorded By: LH

Book- 574 Page- 0409



0228648

Recorded at the request of and when recorded return to:  
Kinross Gold U.S.A., Inc.  
Attention: Land Department  
5075 South Syracuse St., 8<sup>th</sup> Floor  
Denver, CO 80237

The undersigned affirms this document contains no personal  
Information of any person

**DOC # 0228649**

11/18/2014 11:12 AM

**Official Record**

Recording requested By  
KINROSS GOLD USA INC

Eureka County - NV

Mike Rebaleati - Recorder

Fee: \$22.50

Page 1 of 1

RPTT:

Recorded By: LH

Book- 574 Page- 0410

**CERTIFICATE OF LOCATION LODE MINING CLAIM**

Kinross Gold U.S.A., Inc. located the PH 262  
Lode Mining Claim in the following quarter sections(s):



0228649

<u>1/4</u>	<u>Section</u>	<u>Township</u>	<u>Range</u>	<u>Meridian</u>
NW	17	17 NORTH	51 EAST	MDB&M
NE	17	17 NORTH	51 EAST	MDB&M
SW	17	17 NORTH	51 EAST	MDB&M
SE	17	17 NORTH	51 EAST	MDB&M

In Eureka County, Nevada, on the 6 day of September, 2014.

**RECORDER'S STAMP**

Name and mailing address of locator is: Kinross Gold U.S.A., Inc.  
5075 South Syracuse St., 8<sup>th</sup> Floor  
Denver, CO 80237

The Claim is approximately 1500 feet long and 600 feet wide, such that 10 feet are claimed in a North direction and 1490 feet in a South direction from the point of discovery (monument of location), at which the Notice of Location was posted, together with 300 feet on each side of the monument of location and center line of the Claim. The general course of the lode or vein is from the North to the South direction.

The number, location and markings on each corner monument are as follows:


	<u>Location</u>	<u>Markings</u>	<u>Description</u>
No. 1:	Northwest Corner	N.W. Corner PH 262	2" x 2" x 4' wood post
No. 2:	Northeast Corner	N.E. Corner PH 262	2" x 2" x 4' wood post
No. 3:	Southeast Corner	S.E. Corner PH 262	2" x 2" x 4' wood post
No. 4:	Southwest Corner	S.W. Corner PH 262	2" x 2" x 4' wood post

As erected on the ground, each corner monument is marked as described above by scribed metal tags.

The work of location consisted of making a claim map as provided in NRS 517.040. The tie from the claim block to a fixed point is depicted on the location map included with this filing.

Dated: October 28, 2014

Kinross Gold U.S.A., Inc.

By:   
H. H. Tonking, as Agent for Locator

Recorded at the request of and when recorded return to:  
Kinross Gold U.S.A., Inc.  
Attention: Land Department  
5075 South Syracuse St., 8<sup>th</sup> Floor  
Denver, CO 80237

The undersigned affirms this document contains no personal  
Information of any person

**DOC # 0228650**

11/18/2014 11:12 AM  
**Official Record**  
Recording requested By  
KINROSS GOLD USA INC

**Eureka County - NV**  
**Mike Rebaleati - Recorder**

Fee: \$22.50 Page 1 of 1  
RPTT: Recorded By: LH  
Book- 574 Page- 0411

**CERTIFICATE OF LOCATION LODE MINING CLAIM**

Kinross Gold U.S.A., Inc. located the PH 263  
Lode Mining Claim in the following quarter sections(s):



<u>1/4</u>	<u>Section</u>	<u>Township</u>	<u>Range</u>	<u>Meridian</u>
<u>SE</u>	<u>8</u>	<u>17 NORTH</u>	<u>51 EAST</u>	<u>MDB&amp;M</u>
<u>NE</u>	<u>17</u>	<u>17 NORTH</u>	<u>51 EAST</u>	<u>MDB&amp;M</u>

In Eureka County, Nevada, on the 6 day of September, 2014.

**RECORDER'S STAMP**

Name and mailing address of locator is: Kinross Gold U.S.A., Inc.  
5075 South Syracuse St., 8<sup>th</sup> Floor  
Denver, CO 80237

The Claim is approximately 1500 feet long and 600 feet wide, such that 1490 feet are claimed in a North direction and 10 feet in a South direction from the point of discovery (monument of location), at which the Notice of Location was posted, together with 300 feet on each side of the monument of location and center line of the Claim. The general course of the lode or vein is from the North to the South direction.

The number, location and markings on each corner monument are as follows:

	<u>Location</u>	<u>Markings</u>	<u>Description</u>
No. 1:	Northwest Corner	N.W. Corner PH 263	2" x 2" x 4" wood post
No. 2:	Northeast Corner	N.E. Corner PH 263	2" x 2" x 4" wood post
No. 3:	Southeast Corner	S.E. Corner PH 263	2" x 2" x 4" wood post
No. 4:	Southwest Corner	S.W. Corner PH 263	2" x 2" x 4" wood post

As erected on the ground, each corner monument is marked as described above by scribed metal tags.

The work of location consisted of making a claim map as provided in NRS 517.040. The tie from the claim block to a fixed point is depicted on the location map included with this filing.

Dated: October 28, 2014

Kinross Gold U.S.A., Inc.

By: H. H. Tonking  
H. H. Tonking, as Agent for Locator

Recorded at the request of and when recorded return to:  
Kinross Gold U.S.A., Inc.  
Attention: Land Department  
5075 South Syracuse St., 8<sup>th</sup> Floor  
Denver, CO 80237

The undersigned affirms this document contains no personal  
Information of any person

**DOC # 0228651**

11/18/2014 11:12 AM

**Official Record**

Recording requested By  
KINROSS GOLD USA INC

Eureka County - NV

Mike Rebaleati - Recorder

Fee: \$22.50

Page 1 of 1

RPTT:

Recorded By: LH

Book- 574 Page- 0412

**CERTIFICATE OF LOCATION LODE MINING CLAIM**

Kinross Gold U.S.A., Inc. located the PH 264  
Lode Mining Claim in the following quarter sections(s):



0228651

<u>1/4</u>	<u>Section</u>	<u>Township</u>	<u>Range</u>	<u>Meridian</u>
NE	17	17 NORTH	51 EAST	MDB&M
SE	17	17 NORTH	51 EAST	MDB&M

In Eureka County, Nevada, on the 6 day of September, 2014.

**RECORDER'S STAMP**

Name and mailing address of locator is: Kinross Gold U.S.A., Inc.  
5075 South Syracuse St., 8<sup>th</sup> Floor  
Denver, CO 80237

The Claim is approximately 1500 feet long and 600 feet wide, such that 10 feet are claimed in a North direction and 1490 feet in a South direction from the point of discovery (monument of location), at which the Notice of Location was posted, together with 300 feet on each side of the monument of location and center line of the Claim. The general course of the lode or vein is from the North to the South direction.

The number, location and markings on each corner monument are as follows:

	<u>Location</u>	<u>Markings</u>	<u>Description</u>
No. 1:	Northwest Corner	N.W. Corner PH 264	2" x 2" x 4' wood post
No. 2:	Northeast Corner	N.E. Corner PH 264	2" x 2" x 4' wood post
No. 3:	Southeast Corner	S.E. Corner PH 264	2" x 2" x 4' wood post
No. 4:	Southwest Corner	S.W. Corner PH 264	2" x 2" x 4' wood post

As erected on the ground, each corner monument is marked as described above by scribed metal tags.

The work of location consisted of making a claim map as provided in NRS 517.040. The tie from the claim block to a fixed point is depicted on the location map included with this filing.

Dated: October 28, 2014

Kinross Gold U.S.A., Inc.

By: H. H. Tonking  
H. H. Tonking, as Agent for Locator

Recorded at the request of and when recorded return to:  
Kinross Gold U.S.A., Inc.  
Attention: Land Department  
5075 South Syracuse St., 8<sup>th</sup> Floor  
Denver, CO 80237

The undersigned affirms this document contains no personal  
Information of any person

**DOC # 0228652**

11/18/2014

11:12 AM

**Official Record**

Recording requested By  
KINROSS GOLD USA INC

**Eureka County - NV**

**Mike Rebaleati - Recorder**

Fee: \$22.50

Page 1 of 1

RPTT:

Recorded By: LH

Book- 574 Page- 0413

**CERTIFICATE OF LOCATION LODE MINING CLAIM**

Kinross Gold U.S.A., Inc. located the PH 265  
Lode Mining Claim in the following quarter sections(s):



0228652

<u>1/4</u>	<u>Section</u>	<u>Township</u>	<u>Range</u>	<u>Meridian</u>
SE	8	17 NORTH	51 EAST	MDB&M
NE	17	17 NORTH	51 EAST	MDB&M

In Eureka County, Nevada, on the 6 day of September, 2014.

**RECORDER'S STAMP**

Name and mailing address of locator is: Kinross Gold U.S.A., Inc.  
5075 South Syracuse St., 8<sup>th</sup> Floor  
Denver, CO 80237

The Claim is approximately 1500 feet long and 600 feet wide, such that 1490 feet are claimed in a North direction and 10 feet in a South direction from the point of discovery (monument of location), at which the Notice of Location was posted, together with 300 feet on each side of the monument of location and center line of the Claim. The general course of the lode or vein is from the North to the South direction.

The number, location and markings on each corner monument are as follows:


	<u>Location</u>	<u>Markings</u>	<u>Description</u>
No. 1:	Northwest Corner	N.W. Corner PH 265	2" x 2" x 4' wood post
No. 2:	Northeast Corner	N.E. Corner PH 265	2" x 2" x 4' wood post
No. 3:	Southeast Corner	S.E. Corner PH 265	2" x 2" x 4' wood post
No. 4:	Southwest Corner	S.W. Corner PH 265	2" x 2" x 4' wood post

As erected on the ground, each corner monument is marked as described above by scribed metal tags.

The work of location consisted of making a claim map as provided in NRS 517.040. The tie from the claim block to a fixed point is depicted on the location map included with this filing.

Dated: October 28, 2014

Kinross Gold U.S.A., Inc.

By:   
H. H. Tonking, as Agent for Locator

Recorded at the request of and when recorded return to:  
Kinross Gold U.S.A., Inc.  
Attention: Land Department  
5075 South Syracuse St., 8<sup>th</sup> Floor  
Denver, CO 80237

The undersigned affirms this document contains no personal  
Information of any person

**DOC # 0228653**

11/18/2014

11:12 AM

**Official Record**

Recording requested By  
KINROSS GOLD USA INC

**Eureka County - NV**

**Mike Rebaleati - Recorder**

Fee: \$22.50

Page 1 of 1

RPTT:

Recorded By: LH

Book- 574 Page- 0414

**CERTIFICATE OF LOCATION LODE MINING CLAIM**

Kinross Gold U.S.A., Inc. located the PH 266  
Lode Mining Claim in the following quarter sections(s):



<u>1/4</u>	<u>Section</u>	<u>Township</u>	<u>Range</u>	<u>Meridian</u>
NE	17	17 NORTH	51 EAST	MDB&M
SE	17	17 NORTH	51 EAST	MDB&M

In Eureka County, Nevada, on the 6 day of September, 2014.

**RECORDER'S STAMP**

Name and mailing address of locator is: Kinross Gold U.S.A., Inc.  
5075 South Syracuse St., 8<sup>th</sup> Floor  
Denver, CO 80237

The Claim is approximately 1500 feet long and 600 feet wide, such that 10 feet are claimed in a North direction and 1490 feet in a South direction from the point of discovery (monument of location), at which the Notice of Location was posted, together with 300 feet on each side of the monument of location and center line of the Claim. The general course of the lode or vein is from the North to the South direction.

The number, location and markings on each corner monument are as follows:

	<u>Location</u>	<u>Markings</u>	<u>Description</u>
No. 1:	Northwest Corner	N.W. Corner PH 266	2" x 2" x 4' wood post
No. 2:	Northeast Corner	N.E. Corner PH 266	2" x 2" x 4' wood post
No. 3:	Southeast Corner	S.E. Corner PH 266	2" x 2" x 4' wood post
No. 4:	Southwest Corner	S.W. Corner PH 266	2" x 2" x 4' wood post

As erected on the ground, each corner monument is marked as described above by scribed metal tags.

The work of location consisted of making a claim map as provided in NRS 517.040. The tie from the claim block to a fixed point is depicted on the location map included with this filing.

Dated: October 28, 2014

Kinross Gold U.S.A., Inc.

By: H. H. Tonking  
H. H. Tonking, as Agent for Locator

Recorded at the request of and when recorded return to:  
Kinross Gold U.S.A., Inc.  
Attention: Land Department  
5075 South Syracuse St., 8<sup>th</sup> Floor  
Denver, CO 80237

The undersigned affirms this document contains no personal  
Information of any person

**DOC # 0228654**

11/18/2014

11:12 AM

**Official Record**

Recording requested By  
KINROSS GOLD USA INC

**Eureka County - NV**

**Mike Rebaleati - Recorder**

Fee: \$22.50

Page 1 of 1

RPTT:

Recorded By: LH

Book- 574 Page- 0415

**CERTIFICATE OF LOCATION LODE MINING CLAIM**

Kinross Gold U.S.A., Inc. located the PH 267  
Lode Mining Claim in the following quarter sections(s):



<u>1/4</u>	<u>Section</u>	<u>Township</u>	<u>Range</u>	<u>Meridian</u>
SE	8	17 NORTH	51 EAST	MDB&M
NE	17	17 NORTH	51 EAST	MDB&M

In Eureka County, Nevada, on the 6 day of September, 2014.

**RECORDER'S STAMP**

Name and mailing address of locator is: Kinross Gold U.S.A., Inc.  
5075 South Syracuse St., 8<sup>th</sup> Floor  
Denver, CO 80237

The Claim is approximately 1500 feet long and 600 feet wide, such that 1490 feet are claimed in a North direction and 10 feet in a South direction from the point of discovery (monument of location), at which the Notice of Location was posted, together with 300 feet on each side of the monument of location and center line of the Claim. The general course of the lode or vein is from the North to the South direction.

The number, location and markings on each corner monument are as follows:

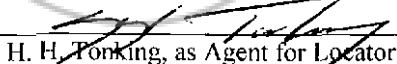
	<u>Location</u>	<u>Markings</u>	<u>Description</u>
No. 1:	Northwest Corner	N.W. Corner PH 267	2" x 2" x 4' wood post
No. 2:	Northeast Corner	N.E. Corner PH 267	2" x 2" x 4' wood post
No. 3:	Southeast Corner	S.E. Corner PH 267	2" x 2" x 4' wood post
No. 4:	Southwest Corner	S.W. Corner PH 267	2" x 2" x 4' wood post

As erected on the ground, each corner monument is marked as described above by scribed metal tags.

The work of location consisted of making a claim map as provided in NRS 517.040. The tie from the claim block to a fixed point is depicted on the location map included with this filing.

Dated: October 28, 2014

Kinross Gold U.S.A., Inc.

By:   
H. H. Tonking, as Agent for Locator

Recorded at the request of and when recorded return to:  
Kinross Gold U.S.A., Inc.  
Attention: Land Department  
5075 South Syracuse St., 8<sup>th</sup> Floor  
Denver, CO 80237

The undersigned affirms this document contains no personal  
Information of any person

**DOC # 0228655**

11/18/2014

11:12 AM

**Official Record**

Recording requested By  
KINROSS GOLD USA INC

**Eureka County - NV**

**Mike Rebaleati - Recorder**

Fee: \$22.50

Page 1 of 1

RPTT:

Recorded By: LH

Book- 574 Page- 0416

**CERTIFICATE OF LOCATION LODE MINING CLAIM**

Kinross Gold U.S.A., Inc. located the PH 268  
Lode Mining Claim in the following quarter sections(s):



<u>1/4</u>	<u>Section</u>	<u>Township</u>	<u>Range</u>	<u>Meridian</u>
NE	17	17 NORTH	51 EAST	MDB&M
SE	17	17 NORTH	51 EAST	MDB&M

In Eureka County, Nevada, on the 6 day of September, 2014.

**RECORDER'S STAMP**

Name and mailing address of locator is: Kinross Gold U.S.A., Inc.  
5075 South Syracuse St., 8<sup>th</sup> Floor  
Denver, CO 80237

The Claim is approximately 1500 feet long and 600 feet wide, such that 10 feet are claimed in a North direction and 1490 feet in a South direction from the point of discovery (monument of location), at which the Notice of Location was posted, together with 300 feet on each side of the monument of location and center line of the Claim. The general course of the lode or vein is from the North to the South direction.

The number, location and markings on each corner monument are as follows:

	<u>Location</u>	<u>Markings</u>	<u>Description</u>
No. 1:	Northwest Corner	N.W. Corner PH 268	2" x 2" x 4' wood post
No. 2:	Northeast Corner	N.E. Corner PH 268	2" x 2" x 4' wood post
No. 3:	Southeast Corner	S.E. Corner PH 268	2" x 2" x 4' wood post
No. 4:	Southwest Corner	S.W. Corner PH 268	2" x 2" x 4' wood post

As erected on the ground, each corner monument is marked as described above by scribed metal tags.

The work of location consisted of making a claim map as provided in NRS 517.040. The tie from the claim block to a fixed point is depicted on the location map included with this filing.

Dated: October 28, 2014

Kinross Gold U.S.A., Inc.

By: H. H. Ponking  
H. H. Ponking, as Agent for Locator



Recorded at the request of and when recorded return to:  
Kinross Gold U.S.A., Inc.  
Attention: Land Department  
5075 South Syracuse St., 8<sup>th</sup> Floor  
Denver, CO 80237

The undersigned affirms this document contains no personal  
Information of any person

**DOC # 0228656**

11/18/2014 11:12 AM  
**Official Record**  
Recording requested By  
KINROSS GOLD USA INC

**Eureka County - NV**  
**Mike Rebaleati - Recorder**

Fee: \$22.50 Page 1 of 1  
RPTT: Recorded By: LH  
Book- 574 Page- 0417

**CERTIFICATE OF LOCATION LODE MINING CLAIM**

Kinross Gold U.S.A., Inc. located the PH 269  
Lode Mining Claim in the following quarter sections(s):



<u>1/4</u>	<u>Section</u>	<u>Township</u>	<u>Range</u>	<u>Meridian</u>
SE	8	17 NORTH	51 EAST	MDB&M
NE	17	17 NORTH	51 EAST	MDB&M

In Eureka County, Nevada, on the 6 day of September, 2014.

**RECORDER'S STAMP**

Name and mailing address of locator is: Kinross Gold U.S.A., Inc.  
5075 South Syracuse St., 8<sup>th</sup> Floor  
Denver, CO 80237

The Claim is approximately 1500 feet long and 600 feet wide, such that 1490 feet are claimed in a North direction and 10 feet in a South direction from the point of discovery (monument of location), at which the Notice of Location was posted, together with 300 feet on each side of the monument of location and center line of the Claim. The general course of the lode or vein is from the North to the South direction.

The number, location and markings on each corner monument are as follows:

	<u>Location</u>	<u>Markings</u>	<u>Description</u>
No. 1:	Northwest Corner	N.W. Corner PH 269	2" x 2" x 4' wood post
No. 2:	Northeast Corner	N.E. Corner PH 269	2" x 2" x 4' wood post
No. 3:	Southeast Corner	S.E. Corner PH 269	2" x 2" x 4' wood post
No. 4:	Southwest Corner	S.W. Corner PH 269	2" x 2" x 4' wood post

As erected on the ground, each corner monument is marked as described above by scribed metal tags.

The work of location consisted of making a claim map as provided in NRS 517.040. The tie from the claim block to a fixed point is depicted on the location map included with this filing.

Dated: October 28, 2014

Kinross Gold U.S.A., Inc.

By: H. H. Tonking  
H. H. Tonking, as Agent for Locator

Recorded at the request of and when recorded return to:  
Kinross Gold U.S.A., Inc.  
Attention: Land Department  
5075 South Syracuse St., 8<sup>th</sup> Floor  
Denver, CO 80237

The undersigned affirms this document contains no personal  
Information of any person

### CERTIFICATE OF LOCATION LODE MINING CLAIM

Kinross Gold U.S.A., Inc. located the PH 270  
Lode Mining Claim in the following quarter sections(s):

<u>1/4</u>	<u>Section</u>	<u>Township</u>	<u>Range</u>	<u>Meridian</u>
NE	17	17 NORTH	51 EAST	MDB&M
SE	17	17 NORTH	51 EAST	MDB&M

In Eureka County, Nevada, on the 6 day of September, 2014.

RECORDER'S STAMP

Name and mailing address of locator is: Kinross Gold U.S.A., Inc.  
5075 South Syracuse St., 8<sup>th</sup> Floor  
Denver, CO 80237

The Claim is approximately 1500 feet long and 600 feet wide, such that 10 feet are claimed in a North direction and 1490 feet in a South direction from the point of discovery (monument of location), at which the Notice of Location was posted, together with 300 feet on each side of the monument of location and center line of the Claim. The general course of the lode or vein is from the North to the South direction.

The number, location and markings on each corner monument are as follows:

	<u>Location</u>	<u>Markings</u>	<u>Description</u>
No. 1:	Northwest Corner	N.W. Corner PH 270	2" x 2" x 4' wood post
No. 2:	Northeast Corner	N.E. Corner PH 270	2" x 2" x 4' wood post
No. 3:	Southeast Corner	S.E. Corner PH 270	2" x 2" x 4' wood post
No. 4:	Southwest Corner	S.W. Corner PH 270	2" x 2" x 4' wood post

As erected on the ground, each corner monument is marked as described above by scribed metal tags.

The work of location consisted of making a claim map as provided in NRS 517.040. The tie from the claim block to a fixed point is depicted on the location map included with this filing.

Dated: October 28, 2014

Kinross Gold U.S.A., Inc.

By: H. H. Tonking  
H. H. Tonking, as Agent for Locator

DOC # 0228657

11/18/2014

11:12 AM

Official Record

Recording requested By  
KINROSS GOLD USA INC

Eureka County - NV

Mike Rebaleati - Recorder

Fee: \$22.50

Page 1 of 1

RPTT:

Recorded By: LH

Book- 574 Page- 0418



Recorded at the request of and when recorded return to:  
Kinross Gold U.S.A., Inc.  
Attention: Land Department  
5075 South Syracuse St., 8<sup>th</sup> Floor  
Denver, CO 80237

The undersigned affirms this document contains no personal  
Information of any person

**DOC # 0228658**

11/18/2014

11:12 AM

**Official Record**

Recording requested By  
KINROSS GOLD USA INC

Eureka County - NV

Mike Rebaleati - Recorder

Fee: \$22.50

Page 1 of 1

RPTT:

Recorded By: LH

Book- 574 Page- 0419

**CERTIFICATE OF LOCATION LODE MINING CLAIM**

Kinross Gold U.S.A., Inc. located the PH 271  
Lode Mining Claim in the following quarter sections(s):



0228658

<u>1/4</u>	<u>Section</u>	<u>Township</u>	<u>Range</u>	<u>Meridian</u>
SE	8	17 NORTH	51 EAST	MDB&M
SW	9	17 NORTH	51 EAST	MDB&M
NE	17	17 NORTH	51 EAST	MDB&M
NW	16	17 NORTH	51 EAST	MDB&M

In Eureka County, Nevada, on the 6 day of September, 2014.

**RECORDER'S STAMP**

Name and mailing address of locator is: Kinross Gold U.S.A., Inc.  
5075 South Syracuse St., 8<sup>th</sup> Floor  
Denver, CO 80237

The Claim is approximately 1500 feet long and 600 feet wide, such that 1490 feet are claimed in a North direction and 10 feet in a South direction from the point of discovery (monument of location), at which the Notice of Location was posted, together with 300 feet on each side of the monument of location and center line of the Claim. The general course of the lode or vein is from the North to the South direction.

The number, location and markings on each corner monument are as follows:

	<u>Location</u>	<u>Markings</u>	<u>Description</u>
No. 1:	Northwest Corner	N.W. Corner PH 271	2" x 2" x 4' wood post
No. 2:	Northeast Corner	N.E. Corner PH 271	2" x 2" x 4' wood post
No. 3:	Southeast Corner	S.E. Corner PH 271	2" x 2" x 4' wood post
No. 4:	Southwest Corner	S.W. Corner PH 271	2" x 2" x 4' wood post

As erected on the ground, each corner monument is marked as described above by scribed metal tags.

The work of location consisted of making a claim map as provided in NRS 517.040. The tie from the claim block to a fixed point is depicted on the location map included with this filing.

Dated: October 28, 2014

Kinross Gold U.S.A., Inc.

By: H. H. Tonking  
H. H. Tonking, as Agent for Locator

Recorded at the request of and when recorded return to:  
Kinross Gold U.S.A., Inc.  
Attention: Land Department  
5075 South Syracuse St., 8<sup>th</sup> Floor  
Denver, CO 80237

The undersigned affirms this document contains no personal  
Information of any person

**DOC # 0228659**

11/18/2014

11:12 AM

**Official Record**

Recording requested By  
KINROSS GOLD USA INC

Eureka County - NV

Mike Rebaleati - Recorder

Fee: \$22.50

Page 1 of 1

RPTT:

Recorded By: LH

Book- 574 Page- 0420

**CERTIFICATE OF LOCATION LODE MINING CLAIM**

Kinross Gold U.S.A., Inc. located the PH 272  
Lode Mining Claim in the following quarter sections(s):



<u>1/4</u>	<u>Section</u>	<u>Township</u>	<u>Range</u>	<u>Meridian</u>
NE	17	17 NORTH	51 EAST	MDB&M
SE	17	17 NORTH	51 EAST	MDB&M
NW	16	17 NORTH	51 EAST	MDB&M
SW	16	17 NORTH	51 EAST	MDB&M

In Eureka County, Nevada, on the 6 day of September, 2014.

**RECORDER'S STAMP**

Name and mailing address of locator is: Kinross Gold U.S.A., Inc.  
5075 South Syracuse St., 8<sup>th</sup> Floor  
Denver, CO 80237

The Claim is approximately 1500 feet long and 600 feet wide, such that 10 feet are claimed in a North direction and 1490 feet in a South direction from the point of discovery (monument of location), at which the Notice of Location was posted, together with 300 feet on each side of the monument of location and center line of the Claim. The general course of the lode or vein is from the North to the South direction.

The number, location and markings on each corner monument are as follows:


	<u>Location</u>	<u>Markings</u>	<u>Description</u>
No. 1:	Northwest Corner	N.W. Corner PH 272	2" x 2" x 4' wood post
No. 2:	Northeast Corner	N.E. Corner PH 272	2" x 2" x 4' wood post
No. 3:	Southeast Corner	S.E. Corner PH 272	2" x 2" x 4' wood post
No. 4:	Southwest Corner	S.W. Corner PH 272	2" x 2" x 4' wood post

As erected on the ground, each corner monument is marked as described above by scribed metal tags.

The work of location consisted of making a claim map as provided in NRS 517.040. The tie from the claim block to a fixed point is depicted on the location map included with this filing.

Dated: October 28, 2014

Kinross Gold U.S.A., Inc.

By:   
H. H. Tonking, as Agent for Locator

Recorded at the request of and when recorded return to:  
Kinross Gold U.S.A., Inc.  
Attention: Land Department  
5075 South Syracuse St., 8<sup>th</sup> Floor  
Denver, CO 80237

The undersigned affirms this document contains no personal  
Information of any person

**DOC # 0228660**

11/18/2014 11:12 AM  
**Official Record**  
Recording requested By  
KINROSS GOLD USA INC

Eureka County - NV  
**Mike Rebaleati - Recorder**

Fee: \$22.50 Page 1 of 1  
RPTT: Recorded By: LH  
Book- 574 Page- 0421

**CERTIFICATE OF LOCATION LODE MINING CLAIM**

Kinross Gold U.S.A., Inc. located the PH 273  
Lode Mining Claim in the following quarter sections(s):



<u>1/4</u>	<u>Section</u>	<u>Township</u>	<u>Range</u>	<u>Meridian</u>
SW	9	17 NORTH	51 EAST	MDB&M
NW	16	17 NORTH	51 EAST	MDB&M

In Eureka County, Nevada, on the 6 day of September, 2014.

**RECORDER'S STAMP**

Name and mailing address of locator is: Kinross Gold U.S.A., Inc.  
5075 South Syracuse St., 8<sup>th</sup> Floor  
Denver, CO 80237

The Claim is approximately 1500 feet long and 600 feet wide, such that 1490 feet are claimed in a North direction and 10 feet in a South direction from the point of discovery (monument of location), at which the Notice of Location was posted, together with 300 feet on each side of the monument of location and center line of the Claim. The general course of the lode or vein is from the North to the South direction.

The number, location and markings on each corner monument are as follows:

	<u>Location</u>	<u>Markings</u>	<u>Description</u>
No. 1:	Northwest Corner	N.W. Corner PH 273	2" x 2" x 4' wood post
No. 2:	Northeast Corner	N.E. Corner PH 273	2" x 2" x 4' wood post
No. 3:	Southeast Corner	S.E. Corner PH 273	2" x 2" x 4' wood post
No. 4:	Southwest Corner	S.W. Corner PH 273	2" x 2" x 4' wood post

As erected on the ground, each corner monument is marked as described above by scribed metal tags.

The work of location consisted of making a claim map as provided in NRS 517.040. The tie from the claim block to a fixed point is depicted on the location map included with this filing.

Dated: October 28, 2014

Kinross Gold U.S.A., Inc.

By: H. H. Tonking  
H. H. Tonking, as Agent for Locator

Recorded at the request of and when recorded return to:  
Kinross Gold U.S.A., Inc.  
Attention: Land Department  
5075 South Syracuse St., 8<sup>th</sup> Floor  
Denver, CO 80237

The undersigned affirms this document contains no personal  
information of any person

**DOC # 0228661**

11/18/2014 11:12 AM

**Official Record**

Recording requested by  
KINROSS GOLD USA INC

Eureka County - NV

Mike Rebaleati - Recorder

Fee \$22.50

Page 1 of 1

RPTT:

Recorded By: LH

Book- 574 Page- 0422

**CERTIFICATE OF LOCATION LODE MINING CLAIM**

Kinross Gold U.S.A., Inc. located the PH 274  
Lode Mining Claim in the following quarter section(s):



<u>1/4</u>	<u>Section</u>	<u>Township</u>	<u>Range</u>	<u>Meridian</u>
SW	16	17 NORTH	51 EAST	MDB&M
NW	16	17 NORTH	51 EAST	MDB&M

In Eureka County, Nevada, on the 6 day of September, 2014.

**RECORDER'S STAMP**

Name and mailing address of locator is: Kinross Gold U.S.A., Inc.  
5075 South Syracuse St., 8<sup>th</sup> Floor  
Denver, CO 80237

The Claim is approximately 1500 feet long and 600 feet wide, such that 10 feet are claimed in a North direction and 1490 feet in a South direction from the point of discovery (monument of location), at which the Notice of Location was posted, together with 300 feet on each side of the monument of location and center line of the Claim. The general course of the lode or vein is from the North to the South direction.

The number, location and markings on each corner monument are as follows:

	<u>Location</u>	<u>Markings</u>	<u>Description</u>
No. 1:	Northwest Corner	N.W. Corner PH 274	2" x 2" x 4' wood post
No. 2:	Northeast Corner	N.E. Corner PH 274	2" x 2" x 4' wood post
No. 3:	Southeast Corner	S.E. Corner PH 274	2" x 2" x 4' wood post
No. 4:	Southwest Corner	S.W. Corner PH 274	2" x 2" x 4' wood post

As erected on the ground, each corner monument is marked as described above by scribed metal tags.

The work of location consisted of making a claim map as provided in NRS 517.040. The tie from the claim block to a fixed point is depicted on the location map included with this filing.

Dated: October 28, 2014

Kinross Gold U.S.A., Inc.

By: H. H. Tonking  
H. H. Tonking, as Agent for Locator

Recorded at the request of and when recorded return to:  
Kinross Gold U.S.A., Inc.  
Attention: Land Department  
5075 South Syracuse St., 8<sup>th</sup> Floor  
Denver, CO 80237

The undersigned affirms this document contains no personal  
Information of any person

### CERTIFICATE OF LOCATION LODE MINING CLAIM

Kinross Gold U.S.A., Inc. located the PH 275  
Lode Mining Claim in the following quarter sections(s):

<u>1/4</u>	<u>Section</u>	<u>Township</u>	<u>Range</u>	<u>Meridian</u>
SW	9	17 NORTH	51 EAST	MDB&M
NW	16	17 NORTH	51 EAST	MDB&M

In Eureka County, Nevada, on the 6 day of September, 2014.

**DOC # 0228662**

11/18/2014

11:12 AM

**Official Record**

Recording requested By  
KINROSS GOLD USA INC

Eureka County - NV

Mike Rebaleati - Recorder

Fee: \$22.50

Page 1 of 1

RPTT:

Recorded By: LH

Book- 574 Page- 0423



### RECORDER'S STAMP

Name and mailing address of locator is: Kinross Gold U.S.A., Inc.  
5075 South Syracuse St., 8<sup>th</sup> Floor  
Denver, CO 80237

The Claim is approximately 1500 feet long and 600 feet wide, such that 1490 feet are claimed in a North direction and 10 feet in a South direction from the point of discovery (monument of location), at which the Notice of Location was posted, together with 300 feet on each side of the monument of location and center line of the Claim. The general course of the lode or vein is from the North to the South direction.

The number, location and markings on each corner monument are as follows:


	<u>Location</u>	<u>Markings</u>	<u>Description</u>
No. 1:	Northwest Corner	N.W. Corner PH 275	2" x 2" x 4' wood post
No. 2:	Northeast Corner	N.E. Corner PH 275	2" x 2" x 4' wood post
No. 3:	Southeast Corner	S.E. Corner PH 275	2" x 2" x 4' wood post
No. 4:	Southwest Corner	S.W. Corner PH 275	2" x 2" x 4' wood post

As erected on the ground, each corner monument is marked as described above by scribed metal tags.

The work of location consisted of making a claim map as provided in NRS 517.040. The tie from the claim block to a fixed point is depicted on the location map included with this filing.

Dated: October 28, 2014

Kinross Gold U.S.A., Inc.

By:   
H. H. Tonking, as Agent for Locator

Recorded at the request of and when recorded return to:  
Kinross Gold U.S.A., Inc.  
Attention: Land Department  
5075 South Syracuse St., 8<sup>th</sup> Floor  
Denver, CO 80237

The undersigned affirms this document contains no personal  
Information of any person

### CERTIFICATE OF LOCATION LODE MINING CLAIM

Kinross Gold U.S.A., Inc. located the PH 276  
Lode Mining Claim in the following quarter sections(s):

<u>1/4</u>	<u>Section</u>	<u>Township</u>	<u>Range</u>	<u>Meridian</u>
NW	16	17 NORTH	51 EAST	MDB&M
SW	16	17 NORTH	51 EAST	MDB&M

In Eureka County, Nevada, on the 6 day of September, 2014.

### RECORDER'S STAMP

Name and mailing address of locator is: Kinross Gold U.S.A., Inc.  
5075 South Syracuse St., 8<sup>th</sup> Floor  
Denver, CO 80237

The Claim is approximately 1500 feet long and 600 feet wide, such that 10 feet are claimed in a North direction and 1490 feet in a South direction from the point of discovery (monument of location), at which the Notice of Location was posted, together with 300 feet on each side of the monument of location and center line of the Claim. The general course of the lode or vein is from the North to the South direction.

The number, location and markings on each corner monument are as follows:

	<u>Location</u>	<u>Markings</u>	<u>Description</u>
No. 1:	Northwest Corner	N.W. Corner PH 276	2" x 2" x 4' wood post
No. 2:	Northeast Corner	N.E. Corner PH 276	2" x 2" x 4' wood post
No. 3:	Southeast Corner	S.E. Corner PH 276	2" x 2" x 4' wood post
No. 4:	Southwest Corner	S.W. Corner PH 276	2" x 2" x 4' wood post

As erected on the ground, each corner monument is marked as described above by scribed metal tags.

The work of location consisted of making a claim map as provided in NRS 517.040. The tie from the claim block to a fixed point is depicted on the location map included with this filing.

Dated: October 28, 2014

Kinross Gold U.S.A., Inc.

By: H. H. Tonking  
H. H. Tonking, as Agent for Locator

**DOC # 0228663**

11/18/2014

11 12 AM

**Official Record**

Recording requested By  
KINROSS GOLD USA INC

Eureka County - NV  
**Mike Rebaleati - Recorder**

Fee: \$22.50

Page 1 of 1

RPTT:

Recorded By: LH

Book- 574 Page- 0424



0228663



Recorded at the request of and when recorded return to:  
Kinross Gold U.S.A., Inc.  
Attention: Land Department  
5075 South Syracuse St., 8<sup>th</sup> Floor  
Denver, CO 80237

The undersigned affirms this document contains no personal  
Information of any person

**DOC # 0228664**

11/18/2014

11:12 AM

**Official Record**

Recording requested By  
KINROSS GOLD USA INC

Eureka County - NV

**Mike Rebaleati - Recorder**

Fee: \$22.50

Page 1 of 1

RPTT:

Recorded By: LH

Book- 574 Page- 0425

**CERTIFICATE OF LOCATION LODE MINING CLAIM**

Kinross Gold U.S.A., Inc. located the PH 277  
Lode Mining Claim in the following quarter sections(s):



<u>1/4</u>	<u>Section</u>	<u>Township</u>	<u>Range</u>	<u>Meridian</u>
SW	9	17 NORTH	51 EAST	MDB&M
NW	16	17 NORTH	51 EAST	MDB&M

In Eureka County, Nevada, on the 6 day of September, 2014.

**RECORDER'S STAMP**

Name and mailing address of locator is: Kinross Gold U.S.A., Inc.  
5075 South Syracuse St., 8<sup>th</sup> Floor  
Denver, CO 80237

The Claim is approximately 1500 feet long and 600 feet wide, such that 1490 feet are claimed in a North direction and 10 feet in a South direction from the point of discovery (monument of location), at which the Notice of Location was posted, together with 300 feet on each side of the monument of location and center line of the Claim. The general course of the lode or vein is from the North to the South direction.

The number, location and markings on each corner monument are as follows:

	<u>Location</u>	<u>Markings</u>	<u>Description</u>
No. 1:	Northwest Corner	N.W. Corner PH 277	2" x 2" x 4' wood post
No. 2:	Northeast Corner	N.E. Corner PH 277	2" x 2" x 4' wood post
No. 3:	Southeast Corner	S.E. Corner PH 277	2" x 2" x 4' wood post
No. 4:	Southwest Corner	S.W. Corner PH 277	2" x 2" x 4' wood post

As erected on the ground, each corner monument is marked as described above by scribed metal tags.

The work of location consisted of making a claim map as provided in NRS 517.040. The tie from the claim block to a fixed point is depicted on the location map included with this filing.

Dated: October 28, 2014

Kinross Gold U.S.A., Inc.

By: H. H. Tonking  
H. H. Tonking, as Agent for Locator

Recorded at the request of and when recorded return to:  
Kinross Gold U.S.A., Inc.  
Attention: Land Department  
5075 South Syracuse St., 8<sup>th</sup> Floor  
Denver, CO 80237

The undersigned affirms this document contains no personal  
Information of any person

**DOC # 0228665**

11/18/2014

11:12 AM

**Official Record**

Recording requested By  
KINROSS GOLD USA INC

**Eureka County - NV**

**Mike Rebaleati - Recorder**

Fee: \$22.50

Page 1 of 1

RPTT:

Recorded By: LH

Book- 574 Page- 0426

**CERTIFICATE OF LOCATION LODE MINING CLAIM**

Kinross Gold U.S.A., Inc. located the PH 278  
Lode Mining Claim in the following quarter sections(s):



<u>1/4</u>	<u>Section</u>	<u>Township</u>	<u>Range</u>	<u>Meridian</u>
NW	16	17 NORTH	51 EAST	MDB&M
SW	16	17 NORTH	51 EAST	MDB&M

In Eureka County, Nevada, on the 6 day of September, 2014.

**RECORDER'S STAMP**

Name and mailing address of locator is: Kinross Gold U.S.A., Inc.  
5075 South Syracuse St., 8<sup>th</sup> Floor  
Denver, CO 80237

The Claim is approximately 1500 feet long and 600 feet wide, such that 10 feet are claimed in a North direction and 1490 feet in a South direction from the point of discovery (monument of location), at which the Notice of Location was posted, together with 300 feet on each side of the monument of location and center line of the Claim. The general course of the lode or vein is from the North to the South direction.

The number, location and markings on each corner monument are as follows:

	<u>Location</u>	<u>Markings</u>	<u>Description</u>
No. 1:	Northwest Corner	N.W. Corner PH 278	2" x 2" x 4' wood post
No. 2:	Northeast Corner	N.E. Corner PH 278	2" x 2" x 4' wood post
No. 3:	Southeast Corner	S.E. Corner PH 278	2" x 2" x 4' wood post
No. 4:	Southwest Corner	S.W. Corner PH 278	2" x 2" x 4' wood post

As erected on the ground, each corner monument is marked as described above by scribed metal tags.

The work of location consisted of making a claim map as provided in NRS 517.040. The tie from the claim block to a fixed point is depicted on the location map included with this filing.

Dated: October 28, 2014

Kinross Gold U.S.A., Inc.

By: H. H. Tonking  
H. H. Tonking, as Agent for Locator

Recorded at the request of and when recorded return to:  
Kinross Gold U.S.A., Inc.  
Attention: Land Department  
5075 South Syracuse St., 8<sup>th</sup> Floor  
Denver, CO 80237

The undersigned affirms this document contains no personal  
Information of any person

**DOC # 0228666**

11/18/2014 11:12 AM

**Official Record**

Recording requested By  
KINROSS GOLD USA INC

**Eureka County - NV**

**Mike Rebaleati - Recorder**

Fee: \$22.50

Page 1 of 1

RPTT:

Recorded By: LH

Book- 574 Page- 0427

**CERTIFICATE OF LOCATION LODE MINING CLAIM**

Kinross Gold U.S.A., Inc. located the PH 279  
Lode Mining Claim in the following quarter sections(s):



0228666

<u>1/4</u>	<u>Section</u>	<u>Township</u>	<u>Range</u>	<u>Meridian</u>
SW	9	17 NORTH	51 EAST	MDB&M
SE	9	17 NORTH	51 EAST	MDB&M
NW	16	17 NORTH	51 EAST	MDB&M
NE	16	17 NORTH	51 EAST	MDB&M

In Eureka County, Nevada, on the 6 day of September, 2014.

**RECORDER'S STAMP**

Name and mailing address of locator is: Kinross Gold U.S.A., Inc.  
5075 South Syracuse St., 8<sup>th</sup> Floor  
Denver, CO 80237

The Claim is approximately 1500 feet long and 600 feet wide, such that 1490 feet are claimed in a North direction and 10 feet in a South direction from the point of discovery (monument of location), at which the Notice of Location was posted, together with 300 feet on each side of the monument of location and center line of the Claim. The general course of the lode or vein is from the North to the South direction.

The number, location and markings on each corner monument are as follows:


	<u>Location</u>	<u>Markings</u>	<u>Description</u>
No. 1:	Northwest Corner	N.W. Corner PH 279	2" x 2" x 4' wood post
No. 2:	Northeast Corner	N.E. Corner PH 279	2" x 2" x 4' wood post
No. 3:	Southeast Corner	S.E. Corner PH 279	2" x 2" x 4' wood post
No. 4:	Southwest Corner	S.W. Corner PH 279	2" x 2" x 4' wood post

As erected on the ground, each corner monument is marked as described above by scribed metal tags.

The work of location consisted of making a claim map as provided in NRS 517.040. The tie from the claim block to a fixed point is depicted on the location map included with this filing.

Dated: October 28, 2014

Kinross Gold U.S.A., Inc.

By:   
H. H. Tonking, as Agent for Locator

Recorded at the request of and when recorded return to:  
Kinross Gold U.S.A., Inc.  
Attention: Land Department  
5075 South Syracuse St., 8<sup>th</sup> Floor  
Denver, CO 80237

The undersigned affirms this document contains no personal  
Information of any person

**DOC # 0228667**

11/18/2014

11:12 AM

**Official Record**

Recording requested By  
KINROSS GOLD USA INC

**Eureka County - NV**

**Mike Rebaleati - Recorder**

Fee: \$22.50

Page 1 of 1

RPTT:

Recorded By: LH

Book- 574 Page- 0428

**CERTIFICATE OF LOCATION LODE MINING CLAIM**

Kinross Gold U.S.A., Inc. located the PH 280  
Lode Mining Claim in the following quarter sections(s):



<u>1/4</u>	<u>Section</u>	<u>Township</u>	<u>Range</u>	<u>Meridian</u>
NW	16	17 NORTH	51 EAST	MDB&M
NE	16	17 NORTH	51 EAST	MDB&M
SW	16	17 NORTH	51 EAST	MDB&M
SE	16	17 NORTH	51 EAST	MDB&M

In Eureka County, Nevada, on the 6 day of September, 2014.

**RECORDER'S STAMP**

Name and mailing address of locator is: Kinross Gold U.S.A., Inc.  
5075 South Syracuse St., 8<sup>th</sup> Floor  
Denver, CO 80237

The Claim is approximately 1500 feet long and 600 feet wide, such that 10 feet are claimed in a North direction and 1490 feet in a South direction from the point of discovery (monument of location), at which the Notice of Location was posted, together with 300 feet on each side of the monument of location and center line of the Claim. The general course of the lode or vein is from the North to the South direction.

The number, location and markings on each corner monument are as follows:


	<u>Location</u>	<u>Markings</u>	<u>Description</u>
No. 1:	Northwest Corner	N.W. Corner PH 280	2" x 2" x 4' wood post
No. 2:	Northeast Corner	N.E. Corner PH 280	2" x 2" x 4' wood post
No. 3:	Southeast Corner	S.E. Corner PH 280	2" x 2" x 4' wood post
No. 4:	Southwest Corner	S.W. Corner PH 280	2" x 2" x 4' wood post

As erected on the ground, each corner monument is marked as described above by scribed metal tags.

The work of location consisted of making a claim map as provided in NRS 517.040. The tie from the claim block to a fixed point is depicted on the location map included with this filing.

Dated: October 28, 2014

Kinross Gold U.S.A., Inc.

By:   
H. H. Tenkling, as Agent for Locator

Recorded at the request of and when recorded return to:  
Kinross Gold U.S.A., Inc.  
Attention: Land Department  
5075 South Syracuse St., 8<sup>th</sup> Floor  
Denver, CO 80237

The undersigned affirms this document contains no personal  
Information of any person

**DOC # 0228668**

11/18/2014

11:12 AM

**Official Record**

Recording requested By  
KINROSS GOLD USA INC

Eureka County - NV

**Mike Rebaleati - Recorder**

Fee: \$22.50

Page 1 of 1

RPTT:

Recorded By: LH

Book- 574 Page- 0429

**CERTIFICATE OF LOCATION LODE MINING CLAIM**

Kinross Gold U.S.A., Inc. located the PH 281  
Lode Mining Claim in the following quarter sections(s):



<u>1/4</u>	<u>Section</u>	<u>Township</u>	<u>Range</u>	<u>Meridian</u>
SE	9	17 NORTH	51 EAST	MDB&M
NE	16	17 NORTH	51 EAST	MDB&M

In Eureka County, Nevada, on the 6 day of September, 2014.

**RECORDER'S STAMP**

Name and mailing address of locator is: Kinross Gold U.S.A., Inc.  
5075 South Syracuse St., 8<sup>th</sup> Floor  
Denver, CO 80237

The Claim is approximately 1500 feet long and 600 feet wide, such that 1490 feet are claimed in a North direction and 10 feet in a South direction from the point of discovery (monument of location), at which the Notice of Location was posted, together with 300 feet on each side of the monument of location and center line of the Claim. The general course of the lode or vein is from the North to the South direction.

The number, location and markings on each corner monument are as follows:


	<u>Location</u>	<u>Markings</u>	<u>Description</u>
No. 1:	Northwest Corner	N.W. Corner PH 281	2" x 2" x 4' wood post
No. 2:	Northeast Corner	N.E. Corner PH 281	2" x 2" x 4' wood post
No. 3:	Southeast Corner	S.E. Corner PH 281	2" x 2" x 4' wood post
No. 4:	Southwest Corner	S.W. Corner PH 281	2" x 2" x 4' wood post

As erected on the ground, each corner monument is marked as described above by scribed metal tags.

The work of location consisted of making a claim map as provided in NRS 517.040. The tie from the claim block to a fixed point is depicted on the location map included with this filing.

Dated: October 28, 2014

Kinross Gold U.S.A., Inc.

By:   
H. H. Tenking, as Agent for Locator

DOC # 0228669

11/18/2014

11:12 AM

## Official Record

Recording requested By  
KINROSS GOLD USA INCEureka County - NV  
Mike Rebaleati - Recorder

Fee: \$22.50

Page 1 of 1

RPTT:

Recorded By: LH

Book- 574 Page- 0430

Recorded at the request of and when recorded return to:  
Kinross Gold U.S.A., Inc.  
Attention: Land Department  
5075 South Syracuse St., 8<sup>th</sup> Floor  
Denver, CO 80237

The undersigned affirms this document contains no personal  
Information of any person



0228669

## CERTIFICATE OF LOCATION LODE MINING CLAIM

Kinross Gold U.S.A., Inc. located the PH 282  
Lode Mining Claim in the following quarter sections(s):

<u>1/4</u>	<u>Section</u>	<u>Township</u>	<u>Range</u>	<u>Meridian</u>
NE	16	17 NORTH	51 EAST	MDB&M
SE	16	17 NORTH	51 EAST	MDB&M

In Eureka County, Nevada, on the 6 day of September, 2014.

## RECORDER'S STAMP

Name and mailing address of locator is: Kinross Gold U.S.A., Inc.  
5075 South Syracuse St., 8<sup>th</sup> Floor  
Denver, CO 80237

The Claim is approximately 1500 feet long and 600 feet wide, such that 10 feet are claimed in a North direction and 1490 feet in a South direction from the point of discovery (monument of location), at which the Notice of Location was posted, together with 300 feet on each side of the monument of location and center line of the Claim. The general course of the lode or vein is from the North to the South direction.

The number, location and markings on each corner monument are as follows:

	<u>Location</u>	<u>Markings</u>	<u>Description</u>
No. 1:	Northwest Corner	N.W. Corner PH 282	2" x 2" x 4' wood post
No. 2:	Northeast Corner	N.E. Corner PH 282	2" x 2" x 4' wood post
No. 3:	Southeast Corner	S.E. Corner PH 282	2" x 2" x 4' wood post
No. 4:	Southwest Corner	S.W. Corner PH 282	2" x 2" x 4' wood post

As erected on the ground, each corner monument is marked as described above by scribed metal tags.

The work of location consisted of making a claim map as provided in NRS 517.040. The tie from the claim block to a fixed point is depicted on the location map included with this filing.

Dated: October 28, 2014

Kinross Gold U.S.A., Inc.

By:

H. H. Tenking, as Agent for Locator

DOC # 0228670

11/19/2014

11:12 AM

**Official Record**Recording requested By  
KINROSS GOLD USA INC

Eureka County - NV

Mike Rebaleati - Recorder

Fee: \$22.50

Page 1 of 1

RPTT:

Recorded By: LH

Book- 574 Page- 0431

Recorded at the request of and when recorded return to:  
Kinross Gold U.S.A., Inc.  
Attention: Land Department  
5075 South Syracuse St., 8<sup>th</sup> Floor  
Denver, CO 80237

The undersigned affirms this document contains no personal  
Information of any person



0228670

**CERTIFICATE OF LOCATION LODE MINING CLAIM**

Kinross Gold U.S.A., Inc. located the PH 283  
Lode Mining Claim in the following quarter sections(s):

<u>1/4</u>	<u>Section</u>	<u>Township</u>	<u>Range</u>	<u>Meridian</u>
SE	9	17 NORTH	51 EAST	MDB&M
NE	16	17 NORTH	51 EAST	MDB&M

In Eureka County, Nevada, on the 6 day of September, 2014.

**RECORDER'S STAMP**

Name and mailing address of locator is: Kinross Gold U.S.A., Inc.  
5075 South Syracuse St., 8<sup>th</sup> Floor  
Denver, CO 80237

The Claim is approximately 1500 feet long and 600 feet wide, such that 1490 feet are claimed in a North direction and 10 feet in a South direction from the point of discovery (monument of location), at which the Notice of Location was posted, together with 300 feet on each side of the monument of location and center line of the Claim. The general course of the lode or vein is from the North to the South direction.

The number, location and markings on each corner monument are as follows:

	<u>Location</u>	<u>Markings</u>	<u>Description</u>
No. 1:	Northwest Corner	N.W. Corner PH 283	2" x 2" x 4' wood post
No. 2:	Northeast Corner	N.E. Corner PH 283	2" x 2" x 4' wood post
No. 3:	Southeast Corner	S.E. Corner PH 283	2" x 2" x 4' wood post
No. 4:	Southwest Corner	S.W. Corner PH 283	2" x 2" x 4' wood post

As erected on the ground, each corner monument is marked as described above by scribed metal tags.

The work of location consisted of making a claim map as provided in NRS 517.040. The tie from the claim block to a fixed point is depicted on the location map included with this filing.

Dated: October 28, 2014

Kinross Gold U.S.A., Inc.

By: H. H. Tonking  
H. H. Tonking, as Agent for Locator

Recorded at the request of and when recorded return to:  
Kinross Gold U.S.A., Inc.  
Attention: Land Department  
5075 South Syracuse St., 8<sup>th</sup> Floor  
Denver, CO 80237

The undersigned affirms this document contains no personal  
Information of any person

### CERTIFICATE OF LOCATION LODE MINING CLAIM

Kinross Gold U.S.A., Inc. located the PH 284  
Lode Mining Claim in the following quarter sections(s):

<u>1/4</u>	<u>Section</u>	<u>Township</u>	<u>Range</u>	<u>Meridian</u>
NE	16	17 NORTH	51 EAST	MDB&M
SE	16	17 NORTH	51 EAST	MDB&M

In Eureka County, Nevada, on the 6 day of September, 2014.

### RECORDER'S STAMP

Name and mailing address of locator is: Kinross Gold U.S.A., Inc.  
5075 South Syracuse St., 8<sup>th</sup> Floor  
Denver, CO 80237

The Claim is approximately 1500 feet long and 600 feet wide, such that 10 feet are claimed in a North direction and 1490 feet in a South direction from the point of discovery (monument of location), at which the Notice of Location was posted, together with 300 feet on each side of the monument of location and center line of the Claim. The general course of the lode or vein is from the North to the South direction.

The number, location and markings on each corner monument are as follows:

	<u>Location</u>	<u>Markings</u>	<u>Description</u>
No. 1:	Northwest Corner	N.W. Corner PH 284	2" x 2" x 4' wood post
No. 2:	Northeast Corner	N.E. Corner PH 284	2" x 2" x 4' wood post
No. 3:	Southeast Corner	S.E. Corner PH 284	2" x 2" x 4' wood post
No. 4:	Southwest Corner	S.W. Corner PH 284	2" x 2" x 4' wood post

As erected on the ground, each corner monument is marked as described above by scribed metal tags.

The work of location consisted of making a claim map as provided in NRS 517.040. The tie from the claim block to a fixed point is depicted on the location map included with this filing.

Dated: October 28, 2014

Kinross Gold U.S.A., Inc.

By: H. H. Tonking  
H. H. Tonking, as Agent for Locator

**DOC # 0228671**

11/18/2014 11:12 AM

### Official Record

Recording requested By  
KINROSS GOLD USA INC

Eureka County - NV

Mike Rebaleati - Recorder

Fee: \$22.50

Page 1 of 1

RPTT:

Recorded By: LH

Book- 574 Page- 0432



0228671



Recorded at the request of and when recorded return to:  
Kinross Gold U.S.A., Inc.  
Attention: Land Department  
5075 South Syracuse St., 8<sup>th</sup> Floor  
Denver, CO 80237

The undersigned affirms this document contains no personal  
Information of any person

**DOC # 0228672**

11/18/2014

11:12 AM

**Official Record**

Recording requested By  
KINROSS GOLD USA INC

**Eureka County - NV**

**Mike Rebaleati - Recorder**

Fee: \$22.50

Page 1 of 1

RPTT:

Recorded By: LH

Book- 574 Page- 0433

**CERTIFICATE OF LOCATION LODE MINING CLAIM**

Kinross Gold U.S.A., Inc. located the PH 285  
Lode Mining Claim in the following quarter sections(s):



<u>1/4</u>	<u>Section</u>	<u>Township</u>	<u>Range</u>	<u>Meridian</u>
<u>SE</u>	<u>9</u>	<u>17 NORTH</u>	<u>51 EAST</u>	<u>MDB&amp;M</u>
<u>NE</u>	<u>16</u>	<u>17 NORTH</u>	<u>51 EAST</u>	<u>MDB&amp;M</u>

In Eureka County, Nevada, on the 6 day of September, 2014.

**RECORDER'S STAMP**

Name and mailing address of locator is: Kinross Gold U.S.A., Inc.  
5075 South Syracuse St., 8<sup>th</sup> Floor  
Denver, CO 80237

The Claim is approximately 1500 feet long and 600 feet wide, such that 1490 feet are claimed in a North direction and 10 feet in a South direction from the point of discovery (monument of location), at which the Notice of Location was posted, together with 300 feet on each side of the monument of location and center line of the Claim. The general course of the lode or vein is from the North to the South direction.

The number, location and markings on each corner monument are as follows:

	<u>Location</u>	<u>Markings</u>	<u>Description</u>
<b>No. 1:</b>	Northwest Corner	N.W. Corner PH 285	2" x 2" x 4' wood post
<b>No. 2:</b>	Northeast Corner	N.E. Corner PH 285	2" x 2" x 4' wood post
<b>No. 3:</b>	Southeast Corner	S.E. Corner PH 285	2" x 2" x 4' wood post
<b>No. 4:</b>	Southwest Corner	S.W. Corner PH 285	2" x 2" x 4' wood post

As erected on the ground, each corner monument is marked as described above by scribed metal tags.

The work of location consisted of making a claim map as provided in NRS 517.040. The tie from the claim block to a fixed point is depicted on the location map included with this filing.

Dated: October 28, 2014

Kinross Gold U.S.A., Inc.

By: H. H. Ponking  
H. H. Ponking, as Agent for Locator

Recorded at the request of and when recorded return to:  
Kinross Gold U.S.A., Inc.  
Attention: Land Department  
5075 South Syracuse St., 8<sup>th</sup> Floor  
Denver, CO 80237

The undersigned affirms this document contains no personal  
Information of any person

**DOC # 0228673**

11/18/2014

11:12 AM

**Official Record**

Recording requested By  
KINROSS GOLD USA INC

**Eureka County - NV**

**Mike Rebaleati - Recorder**

Fee: \$22.50

Page 1 of 1

RPTT:

Recorded By: LH

Book- 574 Page- 0434

**CERTIFICATE OF LOCATION LODE MINING CLAIM**

Kinross Gold U.S.A., Inc. located the PH 286  
Lode Mining Claim in the following quarter sections(s):



<u>1/4</u>	<u>Section</u>	<u>Township</u>	<u>Range</u>	<u>Meridian</u>
NE	16	17 NORTH	51 EAST	MDB&M
SE	16	17 NORTH	51 EAST	MDB&M

In Eureka County, Nevada, on the 6 day of September, 2014.

**RECORDER'S STAMP**

Name and mailing address of locator is: Kinross Gold U.S.A., Inc.  
5075 South Syracuse St., 8<sup>th</sup> Floor  
Denver, CO 80237

The Claim is approximately 1500 feet long and 600 feet wide, such that 10 feet are claimed in a North direction and 1490 feet in a South direction from the point of discovery (monument of location), at which the Notice of Location was posted, together with 300 feet on each side of the monument of location and center line of the Claim. The general course of the lode or vein is from the North to the South direction.

The number, location and markings on each corner monument are as follows:

	<u>Location</u>	<u>Markings</u>	<u>Description</u>
No. 1:	Northwest Corner	N.W. Corner PH 286	2" x 2" x 4' wood post
No. 2:	Northeast Corner	N.E. Corner PH 286	2" x 2" x 4' wood post
No. 3:	Southeast Corner	S.E. Corner PH 286	2" x 2" x 4' wood post
No. 4:	Southwest Corner	S.W. Corner PH 286	2" x 2" x 4' wood post

As erected on the ground, each corner monument is marked as described above by scribed metal tags.

The work of location consisted of making a claim map as provided in NRS 517.040. The tie from the claim block to a fixed point is depicted on the location map included with this filing.

Dated: October 28, 2014

Kinross Gold U.S.A., Inc.

By: H. H. Tonking  
H. H. Tonking, as Agent for Locator

Recorded at the request of and when recorded return to:  
Kinross Gold U.S.A., Inc.  
Attention: Land Department  
5075 South Syracuse St., 8<sup>th</sup> Floor  
Denver, CO 80237

The undersigned affirms this document contains no personal  
Information of any person

**DOC # 0228674**

11/18/2014 11:12 AM

**Official Record**

Recording requested By  
KINROSS GOLD USA INC

Eureka County - NV

Mike Rebaleati - Recorder

Fee: \$22.50

Page 1 of 1

RPTT:

Recorded By: LH

Book- 574 Page- 0435

**CERTIFICATE OF LOCATION LODE MINING CLAIM**

Kinross Gold U.S.A., Inc. located the PH 287  
Lode Mining Claim in the following quarter sections(s):



<u>1/4</u>	<u>Section</u>	<u>Township</u>	<u>Range</u>	<u>Meridian</u>
SE	9	17 NORTH	51 EAST	MDB&M
NE	16	17 NORTH	51 EAST	MDB&M

In Eureka County, Nevada, on the 6 day of September, 2014.

**RECORDER'S STAMP**

Name and mailing address of locator is: Kinross Gold U.S.A., Inc.  
5075 South Syracuse St., 8<sup>th</sup> Floor  
Denver, CO 80237

The Claim is approximately 1500 feet long and 600 feet wide, such that 1490 feet are claimed in a North direction and 10 feet in a South direction from the point of discovery (monument of location), at which the Notice of Location was posted, together with 300 feet on each side of the monument of location and center line of the Claim. The general course of the lode or vein is from the North to the South direction.

The number, location and markings on each corner monument are as follows:

	<u>Location</u>	<u>Markings</u>	<u>Description</u>
No. 1:	Northwest Corner	N.W. Corner PH 287	2" x 2" x 4' wood post
No. 2:	Northeast Corner	N.E. Corner PH 287	2" x 2" x 4' wood post
No. 3:	Southeast Corner	S.E. Corner PH 287	2" x 2" x 4' wood post
No. 4:	Southwest Corner	S.W. Corner PH 287	2" x 2" x 4' wood post

As erected on the ground, each corner monument is marked as described above by scribed metal tags.

The work of location consisted of making a claim map as provided in NRS 517.040. The tie from the claim block to a fixed point is depicted on the location map included with this filing.

Dated: October 28, 2014

Kinross Gold U.S.A., Inc.

By: H. H. Ponking  
H. H. Ponking, as Agent for Locator

Recorded at the request of and when recorded return to:  
Kinross Gold U.S.A., Inc.  
Attention: Land Department  
5075 South Syracuse St., 8<sup>th</sup> Floor  
Denver, CO 80237

The undersigned affirms this document contains no personal  
Information of any person

**DOC # 0228675**

11/18/2014

11:12 AM

**Official Record**

Recording requested By  
KINROSS GOLD USA INC

**Eureka County - NV**

**Mike Rebaleati - Recorder**

Fee: \$22.50

Page 1 of 1

RPTT:

Recorded By: LH

Book- 574 Page- 0436

**CERTIFICATE OF LOCATION LODE MINING CLAIM**

Kinross Gold U.S.A., Inc. located the PH 288  
Lode Mining Claim in the following quarter sections(s):



<u>1/4</u>	<u>Section</u>	<u>Township</u>	<u>Range</u>	<u>Meridian</u>
NE	16	17 NORTH	51 EAST	MDB&M
SE	16	17 NORTH	51 EAST	MDB&M

In Eureka County, Nevada, on the 6 day of September, 2014.

**RECORDER'S STAMP**

Name and mailing address of locator is: Kinross Gold U.S.A., Inc.  
5075 South Syracuse St., 8<sup>th</sup> Floor  
Denver, CO 80237

The Claim is approximately 1500 feet long and 600 feet wide, such that 10 feet are claimed in a North direction and 1490 feet in a South direction from the point of discovery (monument of location), at which the Notice of Location was posted, together with 300 feet on each side of the monument of location and center line of the Claim. The general course of the lode or vein is from the North to the South direction.

The number, location and markings on each corner monument are as follows:

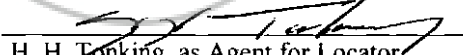
	<u>Location</u>	<u>Markings</u>	<u>Description</u>
No. 1:	Northwest Corner	N.W. Corner PH 288	2" x 2" x 4' wood post
No. 2:	Northeast Corner	N.E. Corner PH 288	2" x 2" x 4' wood post
No. 3:	Southeast Corner	S.E. Corner PH 288	2" x 2" x 4' wood post
No. 4:	Southwest Corner	S.W. Corner PH 288	2" x 2" x 4' wood post

As erected on the ground, each corner monument is marked as described above by scribed metal tags.

The work of location consisted of making a claim map as provided in NRS 517.040. The tie from the claim block to a fixed point is depicted on the location map included with this filing.

Dated: October 28, 2014

Kinross Gold U.S.A., Inc.

By:   
H. H. Tonking, as Agent for Locator

Recorded at the request of and when recorded return to:  
Kinross Gold U.S.A., Inc.  
Attention: Land Department  
5075 South Syracuse St., 8<sup>th</sup> Floor  
Denver, CO 80237

The undersigned affirms this document contains no personal  
information of any person

**DOC # 0228676**

11/18/2014

11:12 AM

**Official Record**

Recording requested By  
KINROSS GOLD USA INC

**Eureka County - NV**

**Mike Rebaleati - Recorder**

Fee: \$22.50

Page 1 of 1

RPT:

Recorded By: LH

Book- 574 Page- 0437

**CERTIFICATE OF LOCATION LODE MINING CLAIM**

Kinross Gold U.S.A., Inc. located the PH 289  
Lode Mining Claim in the following quarter sections(s):



<u>1/4</u>	<u>Section</u>	<u>Township</u>	<u>Range</u>	<u>Meridian</u>
SE	9	17 NORTH	51 EAST	MDB&M
SW	10	17 NORTH	51 EAST	MDB&M
NE	16	17 NORTH	51 EAST	MDB&M
NW	15	17 NORTH	51 EAST	MDB&M

In Eureka County, Nevada, on the 6 day of September, 2014.

**RECORDER'S STAMP**

Name and mailing address of locator is: Kinross Gold U.S.A., Inc.  
5075 South Syracuse St., 8<sup>th</sup> Floor  
Denver, CO 80237

The Claim is approximately 1500 feet long and 600 feet wide, such that 1490 feet are claimed in a North direction and 10 feet in a South direction from the point of discovery (monument of location), at which the Notice of Location was posted, together with 300 feet on each side of the monument of location and center line of the Claim. The general course of the lode or vein is from the North to the South direction.

The number, location and markings on each corner monument are as follows:


	<u>Location</u>	<u>Markings</u>	<u>Description</u>
No. 1:	Northwest Corner	N.W. Corner PH 289	2" x 2" x 4' wood post
No. 2:	Northeast Corner	N.E. Corner PH 289	2" x 2" x 4' wood post
No. 3:	Southeast Corner	S.E. Corner PH 289	2" x 2" x 4' wood post
No. 4:	Southwest Corner	S.W. Corner PH 289	2" x 2" x 4' wood post

As erected on the ground, each corner monument is marked as described above by scribed metal tags.

The work of location consisted of making a claim map as provided in NRS 517.040. The tie from the claim block to a fixed point is depicted on the location map included with this filing.

Dated: October 28, 2014

Kinross Gold U.S.A., Inc.

By:   
H. H. Tonking, as Agent for Locator

Recorded at the request of and when recorded return to:  
Kinross Gold U.S.A., Inc.  
Attention: Land Department  
5075 South Syracuse St., 8<sup>th</sup> Floor  
Denver, CO 80237

The undersigned affirms this document contains no personal  
Information of any person

### CERTIFICATE OF LOCATION LODE MINING CLAIM

Kinross Gold U.S.A., Inc. located the PH 290  
Lode Mining Claim in the following quarter sections(s):

<u>1/4</u>	<u>Section</u>	<u>Township</u>	<u>Range</u>	<u>Meridian</u>
NE	16	17 NORTH	51 EAST	MDB&M
SE	16	17 NORTH	51 EAST	MDB&M
NW	15	17 NORTH	51 EAST	MDB&M
SW	15	17 NORTH	51 EAST	MDB&M

In Eureka County, Nevada, on the 6 day of September, 2014.

### RECORDER'S STAMP

Name and mailing address of locator is: Kinross Gold U.S.A., Inc.  
5075 South Syracuse St., 8<sup>th</sup> Floor  
Denver, CO 80237

The Claim is approximately 1500 feet long and 600 feet wide, such that 10 feet are claimed in a North direction and 1490 feet in a South direction from the point of discovery (monument of location), at which the Notice of Location was posted, together with 300 feet on each side of the monument of location and center line of the Claim. The general course of the lode or vein is from the North to the South direction.

The number, location and markings on each corner monument are as follows:

<u>Location</u>	<u>Markings</u>	<u>Description</u>
No. 1: Northwest Corner	N.W. Corner PH 290	2" x 2" x 4' wood post
No. 2: Northeast Corner	N.E. Corner PH 290	2" x 2" x 4' wood post
No. 3: Southeast Corner	S.E. Corner PH 290	2" x 2" x 4' wood post
No. 4: Southwest Corner	S.W. Corner PH 290	2" x 2" x 4' wood post

As erected on the ground, each corner monument is marked as described above by scribed metal tags.

The work of location consisted of making a claim map as provided in NRS 517.040. The tie from the claim block to a fixed point is depicted on the location map included with this filing.

Dated: October 28, 2014

Kinross Gold U.S.A., Inc.

By: H. H. Ponking  
H. H. Ponking, as Agent for Locator

**DOC # 0228677**  
11/18/2014 11:12 AM  
**Official Record**  
Recording requested By  
KINROSS GOLD USA INC  
Eureka County - NV  
Mike Rebaleati - Recorder  
Fee: \$22.50 Page 1 of 1  
RPTT: Recorded By LH  
Book- 574 Page- 0438



0228677

Recorded at the request of and when recorded return to:  
Kinross Gold U.S.A., Inc.  
Attention: Land Department  
5075 South Syracuse St., 8<sup>th</sup> Floor  
Denver, CO 80237

The undersigned affirms this document contains no personal  
Information of any person

### CERTIFICATE OF LOCATION LODE MINING CLAIM

Kinross Gold U.S.A., Inc. located the PH 291  
Lode Mining Claim in the following quarter sections(s):

<u>1/4</u>	<u>Section</u>	<u>Township</u>	<u>Range</u>	<u>Meridian</u>
SW	10	17 NORTH	51 EAST	MDB&M
NW	15	17 NORTH	51 EAST	MDB&M

In Eureka County, Nevada, on the 6 day of September, 2014.

Name and mailing address of locator is: Kinross Gold U.S.A., Inc.  
5075 South Syracuse St., 8<sup>th</sup> Floor  
Denver, CO 80237

The Claim is approximately 1500 feet long and 600 feet wide, such that 1490 feet are claimed in a North direction and 10 feet in a South direction from the point of discovery (monument of location), at which the Notice of Location was posted, together with 300 feet on each side of the monument of location and center line of the Claim. The general course of the lode or vein is from the North to the South direction.

The number, location and markings on each corner monument are as follows:

	<u>Location</u>	<u>Markings</u>	<u>Description</u>
No. 1:	Northwest Corner	N.W. Corner PH 291	2" x 2" x 4' wood post
No. 2:	Northeast Corner	N.E. Corner PH 291	2" x 2" x 4' wood post
No. 3:	Southeast Corner	S.E. Corner PH 291	2" x 2" x 4' wood post
No. 4:	Southwest Corner	S.W. Corner PH 291	2" x 2" x 4' wood post

As erected on the ground, each corner monument is marked as described above by scribed metal tags.

The work of location consisted of making a claim map as provided in NRS 517.040. The tie from the claim block to a fixed point is depicted on the location map included with this filing.

Dated: October 28, 2014

Kinross Gold U.S.A., Inc.

By: [Signature]  
H. H. Tonking, as Agent for Locator

**DOC # 0228678**

11/18/2014

11:12 AM

**Official Record**

Recording requested By  
KINROSS GOLD USA INC

Eureka County - NV

Mike Rebaleati - Recorder

Fee: \$22.50

Page 1 of 1

RPTT:

Recorded By: LH

Book- 574 Page- 0439



0228678

**RECORDER'S STAMP**

Recorded at the request of and when recorded return to:  
Kinross Gold U.S.A., Inc.  
Attention: Land Department  
5075 South Syracuse St., 8<sup>th</sup> Floor  
Denver, CO 80237

The undersigned affirms this document contains no personal  
Information of any person

### CERTIFICATE OF LOCATION LODE MINING CLAIM

Kinross Gold U.S.A., Inc. located the PH 292  
Lode Mining Claim in the following quarter sections(s):

<u>1/4</u>	<u>Section</u>	<u>Township</u>	<u>Range</u>	<u>Meridian</u>
NW	15	17 NORTH	51 EAST	MDB&M
SW	15	17 NORTH	51 EAST	MDB&M

In Eureka County, Nevada, on the 6 day of September, 2014.

**DOC # 0228679**  
11/18/2014 11:12 AM  
**Official Record**  
Recording requested By  
KINROSS GOLD USA INC  
**Eureka County - NV**  
**Mike Rebaleati - Recorder**  
Fee: \$22.50 Page 1 of 1  
RPTT: Recorded By: LH  
Book- 574 Page- 0446



**RECORDER'S STAMP**

Name and mailing address of locator is: Kinross Gold U.S.A., Inc.  
5075 South Syracuse St., 8<sup>th</sup> Floor  
Denver, CO 80237

The Claim is approximately 1500 feet long and 600 feet wide, such that 10 feet are claimed in a North direction and 1490 feet in a South direction from the point of discovery (monument of location), at which the Notice of Location was posted, together with 300 feet on each side of the monument of location and center line of the Claim. The general course of the lode or vein is from the North to the South direction.

The number, location and markings on each corner monument are as follows:

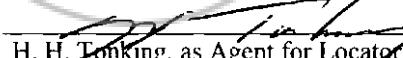
	<u>Location</u>	<u>Markings</u>	<u>Description</u>
No. 1:	Northwest Corner	N.W. Corner PH 292	2" x 2" x 4' wood post
No. 2:	Northeast Corner	N.E. Corner PH 292	2" x 2" x 4' wood post
No. 3:	Southeast Corner	S.E. Corner PH 292	2" x 2" x 4' wood post
No. 4:	Southwest Corner	S.W. Corner PH 292	2" x 2" x 4' wood post

As erected on the ground, each corner monument is marked as described above by scribed metal tags.

The work of location consisted of making a claim map as provided in NRS 517.040. The tie from the claim block to a fixed point is depicted on the location map included with this filing.

Dated: October 28, 2014

Kinross Gold U.S.A., Inc.

By:   
H. H. Tonking, as Agent for Locator



Recorded at the request of and when recorded return to:  
Kinross Gold U.S.A., Inc.  
Attention: Land Department  
5075 South Syracuse St., 8<sup>th</sup> Floor  
Denver, CO 80237

The undersigned affirms this document contains no personal  
Information of any person

**DOC # 0228680**

11/18/2014

11:12 AM

**Official Record**

Recording requested By  
KINROSS GOLD USA INC

**Eureka County - NV**

**Mike Rebaleati - Recorder**

Fee: \$22.50

Page 1 of 1

RPTT:

Recorded By: LH

Book- 574 Page- 0441

**CERTIFICATE OF LOCATION LODE MINING CLAIM**

Kinross Gold U.S.A., Inc. located the PH 293  
Lode Mining Claim in the following quarter sections(s):

<u>1/4</u>	<u>Section</u>	<u>Township</u>	<u>Range</u>	<u>Meridian</u>
SW	10	17 NORTH	51 EAST	MDB&M
NW	15	17 NORTH	51 EAST	MDB&M

In Eureka County, Nevada, on the 6 day of September, 2014.

**RECORDER'S STAMP**

Name and mailing address of locator is: Kinross Gold U.S.A., Inc.  
5075 South Syracuse St., 8<sup>th</sup> Floor  
Denver, CO 80237

The Claim is approximately 1500 feet long and 600 feet wide, such that 1490 feet are claimed in a North direction and 10 feet in a South direction from the point of discovery (monument of location), at which the Notice of Location was posted, together with 300 feet on each side of the monument of location and center line of the Claim. The general course of the lode or vein is from the North to the South direction.

The number, location and markings on each corner monument are as follows:


	<u>Location</u>	<u>Markings</u>	<u>Description</u>
No. 1:	Northwest Corner	N.W. Corner PH 293	2" x 2" x 4' wood post
No. 2:	Northeast Corner	N.E. Corner PH 293	2" x 2" x 4' wood post
No. 3:	Southeast Corner	S.E. Corner PH 293	2" x 2" x 4' wood post
No. 4:	Southwest Corner	S.W. Corner PH 293	2" x 2" x 4' wood post

As erected on the ground, each corner monument is marked as described above by scribed metal tags.

The work of location consisted of making a claim map as provided in NRS 517.040. The tie from the claim block to a fixed point is depicted on the location map included with this filing.

Dated: October 28, 2014

Kinross Gold U.S.A., Inc.

By:   
H. H. Torking, as Agent for Locator

Recorded at the request of and when recorded return to:  
Kinross Gold U.S.A., Inc.  
Attention: Land Department  
5075 South Syracuse St., 8<sup>th</sup> Floor  
Denver, CO 80237

The undersigned affirms this document contains no personal  
Information of any person

**DOC # 0228681**

11/18/2014

11:12 AM

**Official Record**

Recording requested By  
KINROSS GOLD USA INC

**Eureka County - NV**  
**Mike Rebaleati - Recorder**

Fee: \$22.50

Page 1 of 1

RPTT:

Recorded By: LH

Book-- 574 Page-- 0442

**CERTIFICATE OF LOCATION LODE MINING CLAIM**

Kinross Gold U.S.A., Inc. located the PH 294  
Lode Mining Claim in the following quarter sections(s):



<u>1/4</u>	<u>Section</u>	<u>Township</u>	<u>Range</u>	<u>Meridian</u>
NW	15	17 NORTH	51 EAST	MDB&M
SW	15	17 NORTH	51 EAST	MDB&M

In Eureka County, Nevada, on the 6 day of September, 2014.

**RECORDER'S STAMP**

Name and mailing address of locator is: Kinross Gold U.S.A., Inc.  
5075 South Syracuse St., 8<sup>th</sup> Floor  
Denver, CO 80237

The Claim is approximately 1500 feet long and 600 feet wide, such that 10 feet are claimed in a North direction and 1490 feet in a South direction from the point of discovery (monument of location), at which the Notice of Location was posted, together with 300 feet on each side of the monument of location and center line of the Claim. The general course of the lode or vein is from the North to the South direction.

The number, location and markings on each corner monument are as follows:

	<u>Location</u>	<u>Markings</u>	<u>Description</u>
No. 1:	Northwest Corner	N.W. Corner PH 294	2" x 2" x 4' wood post
No. 2:	Northeast Corner	N.E. Corner PH 294	2" x 2" x 4' wood post
No. 3:	Southeast Corner	S.E. Corner PH 294	2" x 2" x 4' wood post
No. 4:	Southwest Corner	S.W. Corner PH 294	2" x 2" x 4' wood post

As erected on the ground, each corner monument is marked as described above by scribed metal tags.

The work of location consisted of making a claim map as provided in NRS 517.040. The tie from the claim block to a fixed point is depicted on the location map included with this filing.

Dated: October 28, 2014

Kinross Gold U.S.A., Inc.

By: H. H. Tonking  
H. H. Tonking, as Agent for Locator

Recorded at the request of and when recorded return to:  
Kinross Gold U.S.A., Inc.  
Attention: Land Department  
5075 South Syracuse St., 8<sup>th</sup> Floor  
Denver, CO 80237

The undersigned affirms this document contains no personal  
Information of any person

**DOC # 0228682**

11/18/2014 11:12 AM

**Official Record**

Recording requested By  
KINROSS GOLD USA INC

Eureka County - NV

**Mike Rebaleati - Recorder**

Fee: \$22.50

Page 1 of 1

RPTT:

Recorded By: LH

Book- 574 Page- 0443

**CERTIFICATE OF LOCATION LODE MINING CLAIM**

Kinross Gold U.S.A., Inc. located the PH 295  
Lode Mining Claim in the following quarter sections(s):



<u>1/4</u>	<u>Section</u>	<u>Township</u>	<u>Range</u>	<u>Meridian</u>
SW	10	17 NORTH	51 EAST	MDB&M
NW	15	17 NORTH	51 EAST	MDB&M

In Eureka County, Nevada, on the 6 day of September, 2014.

**RECORDER'S STAMP**

Name and mailing address of locator is: Kinross Gold U.S.A., Inc.  
5075 South Syracuse St., 8<sup>th</sup> Floor  
Denver, CO 80237

The Claim is approximately 1500 feet long and 600 feet wide, such that 1490 feet are claimed in a North direction and 10 feet in a South direction from the point of discovery (monument of location), at which the Notice of Location was posted, together with 300 feet on each side of the monument of location and center line of the Claim. The general course of the lode or vein is from the North to the South direction.

The number, location and markings on each corner monument are as follows:


	<u>Location</u>	<u>Markings</u>	<u>Description</u>
No. 1:	Northwest Corner	N.W. Corner PH 295	2" x 2" x 4' wood post
No. 2:	Northeast Corner	N.E. Corner PH 295	2" x 2" x 4' wood post
No. 3:	Southeast Corner	S.E. Corner PH 295	2" x 2" x 4' wood post
No. 4:	Southwest Corner	S.W. Corner PH 295	2" x 2" x 4' wood post

As erected on the ground, each corner monument is marked as described above by scribed metal tags.

The work of location consisted of making a claim map as provided in NRS 517.040. The tie from the claim block to a fixed point is depicted on the location map included with this filing.

Dated: October 28, 2014

Kinross Gold U.S.A., Inc.

By:   
H. H. Tonking, as Agent for Locator

Recorded at the request of and when recorded return to:  
Kinross Gold U.S.A., Inc.  
Attention: Land Department  
5075 South Syracuse St., 8<sup>th</sup> Floor  
Denver, CO 80237

The undersigned affirms this document contains no personal  
Information of any person

**DOC # 0228683**

11/18/2014

11:12 AM

**Official Record**

Recording requested By  
KINROSS GOLD USA INC

**Eureka County - NV**  
**Mike Rebaleati - Recorder**

Fee: \$22.50

Page 1 of 1  
Recorded By: LH

RPTT:

Book- 574 Page- 0444

**CERTIFICATE OF LOCATION LODE MINING CLAIM**

Kinross Gold U.S.A., Inc. located the PH 296  
Lode Mining Claim in the following quarter sections(s):



<u>1/4</u>	<u>Section</u>	<u>Township</u>	<u>Range</u>	<u>Meridian</u>
NW	15	17 NORTH	51 EAST	MDB&M
SW	15	17 NORTH	51 EAST	MDB&M

In Eureka County, Nevada, on the 6 day of September, 2014.

**RECORDER'S STAMP**

Name and mailing address of locator is: Kinross Gold U.S.A., Inc.  
5075 South Syracuse St., 8<sup>th</sup> Floor  
Denver, CO 80237

The Claim is approximately 1500 feet long and 600 feet wide, such that 10 feet are claimed in a North direction and 1490 feet in a South direction from the point of discovery (monument of location), at which the Notice of Location was posted, together with 300 feet on each side of the monument of location and center line of the Claim. The general course of the lode or vein is from the North to the South direction.

The number, location and markings on each corner monument are as follows:

	<u>Location</u>	<u>Markings</u>	<u>Description</u>
No. 1:	Northwest Corner	N.W. Corner PH 296	2" x 2" x 4' wood post
No. 2:	Northeast Corner	N.E. Corner PH 296	2" x 2" x 4' wood post
No. 3:	Southeast Corner	S.E. Corner PH 296	2" x 2" x 4' wood post
No. 4:	Southwest Corner	S.W. Corner PH 296	2" x 2" x 4' wood post

As erected on the ground, each corner monument is marked as described above by scribed metal tags.

The work of location consisted of making a claim map as provided in NRS 517.040. The tie from the claim block to a fixed point is depicted on the location map included with this filing.

Dated: October 28, 2014

Kinross Gold U.S.A., Inc.

By: H.H. Tonking  
H.H. Tonking, as Agent for Locator

Recorded at the request of and when recorded return to:  
Kinross Gold U.S.A., Inc.  
Attention: Land Department  
5075 South Syracuse St., 8<sup>th</sup> Floor  
Denver, CO 80237

The undersigned affirms this document contains no personal  
information of any person

### CERTIFICATE OF LOCATION LODE MINING CLAIM

Kinross Gold U.S.A., Inc. located the PH 297  
Lode Mining Claim in the following quarter sections(s):

<u>1/4</u>	<u>Section</u>	<u>Township</u>	<u>Range</u>	<u>Meridian</u>
SW	10	17 NORTH	51 EAST	MDB&M
SE	10	17 NORTH	51 EAST	MDB&M
NW	15	17 NORTH	51 EAST	MDB&M
NE	15	17 NORTH	51 EAST	MDB&M

In Eureka County, Nevada, on the 6 day of September, 2014.

### RECORDER'S STAMP

Name and mailing address of locator is: Kinross Gold U.S.A., Inc.  
5075 South Syracuse St., 8<sup>th</sup> Floor  
Denver, CO 80237

The Claim is approximately 1500 feet long and 600 feet wide, such that 1490 feet are claimed in a North direction and 10 feet in a South direction from the point of discovery (monument of location), at which the Notice of Location was posted, together with 300 feet on each side of the monument of location and center line of the Claim. The general course of the lode or vein is from the North to the South direction.

The number, location and markings on each corner monument are as follows:

	<u>Location</u>	<u>Markings</u>	<u>Description</u>
No. 1:	Northwest Corner	N.W. Corner PH 297	2" x 2" x 4' wood post
No. 2:	Northeast Corner	N.E. Corner PH 297	2" x 2" x 4' wood post
No. 3:	Southeast Corner	S.E. Corner PH 297	2" x 2" x 4' wood post
No. 4:	Southwest Corner	S.W. Corner PH 297	2" x 2" x 4' wood post

As erected on the ground, each corner monument is marked as described above by scribed metal tags.

The work of location consisted of making a claim map as provided in NRS 517.040. The tie from the claim block to a fixed point is depicted on the location map included with this filing.

Dated: October 28, 2014

Kinross Gold U.S.A., Inc.

By: H. H. Tonking  
H. H. Tonking, as Agent for Locator

**DOC # 0228684**

11/18/2014

11:12 AM

**Official Record**

Recording requested By  
KINROSS GOLD USA INC

Eureka County - NV

Mike Rebaleati - Recorder

Fee: \$22.50

Page 1 of 1

RPTT:

Recorded By: LH

Book- 574 Page- 0445



0228684