

Recorded at the request of and when recorded return to:
Kinross Gold U.S.A., Inc.
Attention: Land Department
5075 South Syracuse St., 8th Floor
Denver, CO 80237

The undersigned affirms this document contains no personal
information of any person

DOC # 0228685

11/18/2014

11:20 AM

Official Record

Recording requested By
KINROSS GOLD USA INC

Eureka County - NV

Mike Rebaleati - Recorder

Fee \$22.50

Page 1 of 1

RPTT

Recorded By LH

Book- 575 Page- 0001

CERTIFICATE OF LOCATION LODE MINING CLAIM

Kinross Gold U.S.A., Inc. located the PH 298
Lode Mining Claim in the following quarter sections(s):



<u>1/4</u>	<u>Section</u>	<u>Township</u>	<u>Range</u>	<u>Meridian</u>
NW	15	17 NORTH	51 EAST	MDB&M
NE	15	17 NORTH	51 EAST	MDB&M
SW	15	17 NORTH	51 EAST	MDB&M
SE	15	17 NORTH	51 EAST	MDB&M

In Eureka County, Nevada, on the 6 day of September, 2014.

RECORDER'S STAMP

Name and mailing address of locator is: Kinross Gold U.S.A., Inc.
5075 South Syracuse St., 8th Floor
Denver, CO 80237

The Claim is approximately 1500 feet long and 600 feet wide, such that 10 feet are claimed in a North direction and 1490 feet in a South direction from the point of discovery (monument of location), at which the Notice of Location was posted, together with 300 feet on each side of the monument of location and center line of the Claim. The general course of the lode or vein is from the North to the South direction.

The number, location and markings on each corner monument are as follows:


<u>No.</u>	<u>Location</u>	<u>Markings</u>	<u>Description</u>
No. 1:	Northwest Corner	N.W. Corner PH 298	2" x 2" x 4' wood post
No. 2:	Northeast Corner	N.E. Corner PH 298	2" x 2" x 4' wood post
No. 3:	Southeast Corner	S.E. Corner PH 298	2" x 2" x 4' wood post
No. 4:	Southwest Corner	S.W. Corner PH 298	2" x 2" x 4' wood post

As erected on the ground, each corner monument is marked as described above by scribed metal tags.

The work of location consisted of making a claim map as provided in NRS 517.040. The tie from the claim block to a fixed point is depicted on the location map included with this filing.

Dated: October 28, 2014

Kinross Gold U.S.A., Inc.

By: 
H. H. Tonking, as Agent for Locator

Recorded at the request of and when recorded return to:
Kinross Gold U.S.A., Inc.
Attention: Land Department
5075 South Syracuse St., 8th Floor
Denver, CO 80237

The undersigned affirms this document contains no personal
information of any person

DOC # 0228686

11/18/2014

11:20 AM

Official Record

Recording requested by
KINROSS GOLD USA INC

Eureka County - NV

Mike Rebaleati - Recorder

Fee \$22.50

Page 1 of 1

RPTT

Recorded By LH

Book- 575 Page- 0002

CERTIFICATE OF LOCATION LODE MINING CLAIM

Kinross Gold U.S.A., Inc. located the PH 299
Lode Mining Claim in the following quarter sections(s):



0228686

<u>1/4</u>	<u>Section</u>	<u>Township</u>	<u>Range</u>	<u>Meridian</u>
<u>SE</u>	<u>10</u>	<u>17 NORTH</u>	<u>51 EAST</u>	<u>MDB&M</u>
<u>NE</u>	<u>15</u>	<u>17 NORTH</u>	<u>51 EAST</u>	<u>MDB&M</u>
<u> </u>	<u> </u>	<u> </u>	<u> </u>	<u> </u>
<u> </u>	<u> </u>	<u> </u>	<u> </u>	<u> </u>

In Eureka County, Nevada, on the 6 day of September, 2014,

RECORDER'S STAMP

Name and mailing address of locator is: Kinross Gold U.S.A., Inc.
5075 South Syracuse St., 8th Floor
Denver, CO 80237

The Claim is approximately 1500 feet long and 600 feet wide, such that 1490 feet are claimed in a North direction and 10 feet in a South direction from the point of discovery (monument of location), at which the Notice of Location was posted, together with 300 feet on each side of the monument of location and center line of the Claim. The general course of the lode or vein is from the North to the South direction.

The number, location and markings on each corner monument are as follows:

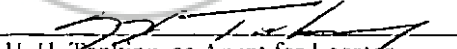
<u>Location</u>	<u>Markings</u>	<u>Description</u>
No. 1: Northwest Corner	N.W. Corner PH 299	2" x 2" x 4' wood post
No. 2: Northeast Corner	N.E. Corner PH 299	2" x 2" x 4' wood post
No. 3: Southeast Corner	S.E. Corner PH 299	2" x 2" x 4' wood post
No. 4: Southwest Corner	S.W. Corner PH 299	2" x 2" x 4' wood post

As erected on the ground, each corner monument is marked as described above by scribed metal tags.

The work of location consisted of making a claim map as provided in NRS 517.040. The tie from the claim block to a fixed point is depicted on the location map included with this filing.

Dated: October 28, 2014

Kinross Gold U.S.A., Inc.

By: 
H. H. Tonking, as Agent for Locator

Recorded at the request of and when recorded return to:
Kinross Gold U.S.A., Inc.
Attention: Land Department
5075 South Syracuse St., 8th Floor
Denver, CO 80237

The undersigned affirms this document contains no personal
Information of any person

DOC # 0228687

11/18/2014

11:20 AM

Official Record

Recording requested By
KINROSS GOLD USA INC

Eureka County - NV

Mike Rebaleati - Recorder

Fee \$22.50

Page 1 of 1

RPT1

Recorded By LH

Book- 575 Page- 0003

CERTIFICATE OF LOCATION LODE MINING CLAIM

Kinross Gold U.S.A., Inc. located the PH 300
Lode Mining Claim in the following quarter sections(s):



<u>1/4</u>	<u>Section</u>	<u>Township</u>	<u>Range</u>	<u>Meridian</u>
NE	15	17 NORTH	51 EAST	MDB&M
SE	15	17 NORTH	51 EAST	MDB&M

In Eureka County, Nevada, on the 6 day of September, 2014.

RECORDER'S STAMP

Name and mailing address of locator is: Kinross Gold U.S.A., Inc.
5075 South Syracuse St., 8th Floor
Denver, CO 80237

The Claim is approximately 1500 feet long and 600 feet wide, such that ¹⁰~~1400~~ feet are claimed in a North direction and ~~400~~ feet in a South direction from the point of discovery (monument of location), at which the Notice of Location was posted, together with 300 feet on each side of the monument of location and center line of the Claim. The general course of the lode or vein is from the North to the South direction.

The number, location and markings on each corner monument are as follows:

	<u>Location</u>	<u>Markings</u>	<u>Description</u>
No. 1:	Northwest Corner	N.W. Corner PH 300	2" x 2" x 4' wood post
No. 2:	Northeast Corner	N.E. Corner PH 300	2" x 2" x 4' wood post
No. 3:	Southeast Corner	S.E. Corner PH 300	2" x 2" x 4' wood post
No. 4:	Southwest Corner	S.W. Corner PH 300	2" x 2" x 4' wood post

As erected on the ground, each corner monument is marked as described above by scribed metal tags.

The work of location consisted of making a claim map as provided in NRS 517.040. The tie from the claim block to a fixed point is depicted on the location map included with this filing.

Dated: October 28, 2014

Kinross Gold U.S.A., Inc.

By: H. H. Tonking
H. H. Tonking, as Agent for Locator

Recorded at the request of and when recorded return to:
Kinross Gold U.S.A., Inc.
Attention: Land Department
5075 South Syracuse St., 8th Floor
Denver, CO 80237

The undersigned affirms this document contains no personal
Information of any person

DOC # 0228688

11/18/2014

11:20 AM

Official Record

Recording requested By
KINROSS GOLD USA INC

Eureka County - NV

Mike Rebaleati - Recorder

Fee \$22.50

Page 1 of 1

RPTT

Recorded By LH

Book- 575 Page- 0004

CERTIFICATE OF LOCATION LODE MINING CLAIM

Kinross Gold U.S.A., Inc. located the PH 311
Lode Mining Claim in the following quarter sections(s):



<u>1/4</u>	<u>Section</u>	<u>Township</u>	<u>Range</u>	<u>Meridian</u>
SW	17	17 NORTH	51 EAST	MDB&M
SE	17	17 NORTH	51 EAST	MDB&M

In Eureka County, Nevada, on the 6 day of September, 2014.

RECORDER'S STAMP

Name and mailing address of locator is: Kinross Gold U.S.A., Inc.
5075 South Syracuse St., 8th Floor
Denver, CO 80237

The Claim is approximately 1500 feet long and 600 feet wide, such that 1490 feet are claimed in a North direction and 10 feet in a South direction from the point of discovery (monument of location), at which the Notice of Location was posted, together with 300 feet on each side of the monument of location and center line of the Claim. The general course of the lode or vein is from the North to the South direction.

The number, location and markings on each corner monument are as follows:

	<u>Location</u>	<u>Markings</u>	<u>Description</u>
No. 1:	Northwest Corner	N.W. Corner PH 311	2" x 2" x 4' wood post
No. 2:	Northeast Corner	N.E. Corner PH 311	2" x 2" x 4' wood post
No. 3:	Southeast Corner	S.E. Corner PH 311	2" x 2" x 4' wood post
No. 4:	Southwest Corner	S.W. Corner PH 311	2" x 2" x 4' wood post

As erected on the ground, each corner monument is marked as described above by scribed metal tags.

The work of location consisted of making a claim map as provided in NRS 517.040. The tie from the claim block to a fixed point is depicted on the location map included with this filing.

Dated: October 28, 2014

Kinross Gold U.S.A., Inc.

By: [Signature]
H. H. Tonking, as Agent for Locator

Recorded at the request of and when recorded return to:
Kinross Gold U.S.A., Inc.
Attention: Land Department
5075 South Syracuse St., 8th Floor
Denver, CO 80237

The undersigned affirms this document contains no personal
information of any person

DOC # 0228689

11/18/2014 11:20 AM

Official Record

Recording requested by
KINROSS GOLD USA INC

Eureka County - NV

Mike Rebaleati - Recorder

Fee \$22.50

Page 1 of 1

RPTT

Recorded By LH

Book- 575 Page- 0005

CERTIFICATE OF LOCATION LODE MINING CLAIM

Kinross Gold U.S.A., Inc. located the PH 313
Lode Mining Claim in the following quarter sections(s):



0228689

<u>1/4</u>	<u>Section</u>	<u>Township</u>	<u>Range</u>	<u>Meridian</u>
<u>SE</u>	<u>17</u>	<u>17 NORTH</u>	<u>51 EAST</u>	<u>MDB&M</u>
<u> </u>	<u> </u>	<u> </u>	<u> </u>	<u> </u>
<u> </u>	<u> </u>	<u> </u>	<u> </u>	<u> </u>
<u> </u>	<u> </u>	<u> </u>	<u> </u>	<u> </u>

In Eureka County, Nevada, on the 6 day of September, 2014.

RECORDER'S STAMP

Name and mailing address of locator is: Kinross Gold U.S.A., Inc.
5075 South Syracuse St., 8th Floor
Denver, CO 80237

The Claim is approximately 1500 feet long and 600 feet wide, such that 1490 feet are claimed in a North direction and 10 feet in a South direction from the point of discovery (monument of location), at which the Notice of Location was posted, together with 300 feet on each side of the monument of location and center line of the Claim. The general course of the lode or vein is from the North to the South direction.

The number, location and markings on each corner monument are as follows:

<u>Location</u>	<u>Markings</u>	<u>Description</u>
No. 1: Northwest Corner	N.W. Corner PH 313	2" x 2" x 4' wood post
No. 2: Northeast Corner	N.E. Corner PH 313	2" x 2" x 4' wood post
No. 3: Southeast Corner	S.E. Corner PH 313	2" x 2" x 4' wood post
No. 4: Southwest Corner	S.W. Corner PH 313	2" x 2" x 4' wood post

As erected on the ground, each corner monument is marked as described above by scribed metal tags.

The work of location consisted of making a claim map as provided in NRS 517.040. The tie from the claim block to a fixed point is depicted on the location map included with this filing.

Dated: October 28, 2014

Kinross Gold U.S.A., Inc.

By: H. H. Tonking
H. H. Tonking, as Agent for Locator

Recorded at the request of and when recorded return to:
Kinross Gold U.S.A., Inc.
Attention: Land Department
5075 South Syracuse St., 8th Floor
Denver, CO 80237

The undersigned affirms this document contains no personal
information of any person

DOC # 0228690

11/18/2014

11:20 AM

Official Record

Recording requested By
KINROSS GOLD USA INC

Eureka County - NV

Mike Rebaleati - Recorder

Fee \$22.50

Page 1 of 1

RPTT

Recorded By LH

Book- 575 Page- 0006

CERTIFICATE OF LOCATION LODE MINING CLAIM

Kinross Gold U.S.A., Inc. located the PH 315
Lode Mining Claim in the following quarter section(s):



<u>1/4</u>	<u>Section</u>	<u>Township</u>	<u>Range</u>	<u>Meridian</u>
<u>SE</u>	<u>17</u>	<u>17 NORTH</u>	<u>51 EAST</u>	<u>MDB&M</u>
<u> </u>	<u> </u>	<u> </u>	<u> </u>	<u> </u>
<u> </u>	<u> </u>	<u> </u>	<u> </u>	<u> </u>
<u> </u>	<u> </u>	<u> </u>	<u> </u>	<u> </u>

In Eureka County, Nevada, on the 6 day of September, 2014.

RECORDER'S STAMP

Name and mailing address of locator is: Kinross Gold U.S.A., Inc.
5075 South Syracuse St., 8th Floor
Denver, CO 80237

The Claim is approximately 1500 feet long and 600 feet wide, such that 1490 feet are claimed in a North direction and 10 feet in a South direction from the point of discovery (monument of location), at which the Notice of Location was posted, together with 300 feet on each side of the monument of location and center line of the Claim. The general course of the lode or vein is from the North to the South direction.

The number, location and markings on each corner monument are as follows:


<u>No.</u>	<u>Location</u>	<u>Markings</u>	<u>Description</u>
No. 1:	Northwest Corner	N.W. Corner PH 315	2" x 2" x 4" wood post
No. 2:	Northeast Corner	N.E. Corner PH 315	2" x 2" x 4" wood post
No. 3:	Southeast Corner	S.E. Corner PH 315	2" x 2" x 4" wood post
No. 4:	Southwest Corner	S.W. Corner PH 315	2" x 2" x 4" wood post

As erected on the ground, each corner monument is marked as described above by scribed metal tags.

The work of location consisted of making a claim map as provided in NRS 517.040. The tie from the claim block to a fixed point is depicted on the location map included with this filing.

Dated: October 28, 2014

Kinross Gold U.S.A., Inc.

By: 
H. H. Ponking, as Agent for Locator

Recorded at the request of and when recorded return to:
Kinross Gold U.S.A., Inc.
Attention: Land Department
5075 South Syracuse St., 8th Floor
Denver, CO 80237

The undersigned affirms this document contains no personal
Information of any person

DOC # 0228691

11/18/2014 11:20 AM

Official Record

Recording requested By
KINROSS GOLD USA INC

Eureka County - NV

Mike Rebaleati - Recorder

Fee \$22.50

Page 1 of 1

RPTT

Recorded By LH

Book- 575 Page- 0007

CERTIFICATE OF LOCATION LODE MINING CLAIM

Kinross Gold U.S.A., Inc. located the PH 317
Lode Mining Claim in the following quarter sections(s):



0228691

<u>1/4</u>	<u>Section</u>	<u>Township</u>	<u>Range</u>	<u>Meridian</u>
<u>SE</u>	<u>17</u>	<u>17 NORTH</u>	<u>51 EAST</u>	<u>MDB&M</u>
<u> </u>	<u> </u>	<u> </u>	<u> </u>	<u> </u>
<u> </u>	<u> </u>	<u> </u>	<u> </u>	<u> </u>
<u> </u>	<u> </u>	<u> </u>	<u> </u>	<u> </u>

In Eureka County, Nevada, on the 6 day of September, 2014.

RECORDER'S STAMP

Name and mailing address of locator is: Kinross Gold U.S.A., Inc.
5075 South Syracuse St., 8th Floor
Denver, CO 80237

The Claim is approximately 1500 feet long and 600 feet wide, such that 1490 feet are claimed in a North direction and 10 feet in a South direction from the point of discovery (monument of location), at which the Notice of Location was posted, together with 300 feet on each side of the monument of location and center line of the Claim. The general course of the lode or vein is from the North to the South direction.

The number, location and markings on each corner monument are as follows:

	<u>Location</u>	<u>Markings</u>	<u>Description</u>
No. 1:	Northwest Corner	N.W. Corner PH 317	2" x 2" x 4' wood post
No. 2:	Northeast Corner	N.E. Corner PH 317	2" x 2" x 4' wood post
No. 3:	Southeast Corner	S.E. Corner PH 317	2" x 2" x 4' wood post
No. 4:	Southwest Corner	S.W. Corner PH 317	2" x 2" x 4' wood post

As erected on the ground, each corner monument is marked as described above by scribed metal tags.

The work of location consisted of making a claim map as provided in NRS 517.040. The tie from the claim block to a fixed point is depicted on the location map included with this filing.

Dated: October 28, 2014

Kinross Gold U.S.A., Inc.

By: [Signature]
H. H. Tonking, as Agent for Locator

Recorded at the request of and when recorded return to:
Kinross Gold U.S.A., Inc.
Attention: Land Department
5075 South Syracuse St., 8th Floor
Denver, CO 80237

The undersigned affirms this document contains no personal
information of any person

DOC # 0228692

11/18/2014 11:20 AM

Official Record

Recording requested by
KINROSS GOLD USA INC

Eureka County - NV

Mike Rebaleati - Recorder

Fee: \$22.50

Page 1 of 1

RP11

Recorded By: LH

Book- 575 Page- 0008

CERTIFICATE OF LOCATION LODE MINING CLAIM

Kinross Gold U.S.A., Inc. located the PH 319
Lode Mining Claim in the following quarter sections(s):



<u>1/4</u>	<u>Section</u>	<u>Township</u>	<u>Range</u>	<u>Meridian</u>
<u>SE</u>	<u>17</u>	<u>17 NORTH</u>	<u>51 EAST</u>	<u>MDB&M</u>
<u> </u>	<u> </u>	<u> </u>	<u> </u>	<u> </u>
<u> </u>	<u> </u>	<u> </u>	<u> </u>	<u> </u>
<u> </u>	<u> </u>	<u> </u>	<u> </u>	<u> </u>

In Eureka County, Nevada, on the 6 day of September, 2014.

RECORDER'S STAMP

Name and mailing address of locator is: Kinross Gold U.S.A., Inc.
5075 South Syracuse St., 8th Floor
Denver, CO 80237

The Claim is approximately 1500 feet long and 600 feet wide, such that 1490 feet are claimed in a North direction and 10 feet in a South direction from the point of discovery (monument of location), at which the Notice of Location was posted, together with 300 feet on each side of the monument of location and center line of the Claim. The general course of the lode or vein is from the North to the South direction.

The number, location and markings on each corner monument are as follows:

<u>Location</u>	<u>Markings</u>	<u>Description</u>
No. 1: Northwest Corner	N.W. Corner PH 319	2" x 2" x 4' wood post
No. 2: Northeast Corner	N.E. Corner PH 319	2" x 2" x 4' wood post
No. 3: Southeast Corner	S.E. Corner PH 319	2" x 2" x 4' wood post
No. 4: Southwest Corner	S.W. Corner PH 319	2" x 2" x 4' wood post

As erected on the ground, each corner monument is marked as described above by scribed metal tags.

The work of location consisted of making a claim map as provided in NRS 517.040. The tie from the claim block to a fixed point is depicted on the location map included with this filing.

Dated: October 28, 2014

Kinross Gold U.S.A., Inc.

By: H. H. Tonking
H. H. Tonking, as Agent for Locator

Recorded at the request of and when recorded return to:
Kinross Gold U.S.A., Inc.
Attention: Land Department
5075 South Syracuse St., 8th Floor
Denver, CO 80237

The undersigned affirms this document contains no personal
Information of any person

DOC # 0228693

11/18/2014 11:20 AM

Official Record

Recording requested By:
KINROSS GOLD USA INC

Eureka County - NV

Mike Rebaleati - Recorder

Fee \$22.50

Page 1 of 1

RPTT

Recorded By LH

Book- 575 Page- 0009

CERTIFICATE OF LOCATION LODE MINING CLAIM

Kinross Gold U.S.A., Inc. located the PH 321
Lode Mining Claim in the following quarter sections(s):



<u>1/4</u>	<u>Section</u>	<u>Township</u>	<u>Range</u>	<u>Meridian</u>
SE	17	17 NORTH	51 EAST	MDB&M
SW	16	17 NORTH	51 EAST	MDB&M

In Eureka County, Nevada, on the 6 day of September, 2014.

RECORDER'S STAMP

Name and mailing address of locator is: Kinross Gold U.S.A., Inc.
5075 South Syracuse St., 8th Floor
Denver, CO 80237

The Claim is approximately 1500 feet long and 600 feet wide, such that 1490 feet are claimed in a North direction and 10 feet in a South direction from the point of discovery (monument of location), at which the Notice of Location was posted, together with 300 feet on each side of the monument of location and center line of the Claim. The general course of the lode or vein is from the North to the South direction.

The number, location and markings on each corner monument are as follows:

	<u>Location</u>	<u>Markings</u>	<u>Description</u>
No. 1:	Northwest Corner	N.W. Corner PH 321	2" x 2" x 4' wood post
No. 2:	Northeast Corner	N.E. Corner PH 321	2" x 2" x 4' wood post
No. 3:	Southeast Corner	S.E. Corner PH 321	2" x 2" x 4' wood post
No. 4:	Southwest Corner	S.W. Corner PH 321	2" x 2" x 4' wood post

As erected on the ground, each corner monument is marked as described above by scribed metal tags.

The work of location consisted of making a claim map as provided in NRS 517.040. The tie from the claim block to a fixed point is depicted on the location map included with this filing.

Dated: October 28, 2014

Kinross Gold U.S.A., Inc.

By: H. H. Tonking
H. H. Tonking, as Agent for Locator

Recorded at the request of and when recorded return to:
Kinross Gold U.S.A., Inc.
Attention: Land Department
5075 South Syracuse St., 8th Floor
Denver, CO 80237

The undersigned affirms this document contains no personal
Information of any person

CERTIFICATE OF LOCATION LODE MINING CLAIM

Kinross Gold U.S.A., Inc. located the PH 323
Lode Mining Claim in the following quarter sections(s):

<u>1/4</u>	<u>Section</u>	<u>Township</u>	<u>Range</u>	<u>Meridian</u>
<u>SW</u>	<u>16</u>	<u>17 NORTH</u>	<u>51 EAST</u>	<u>MDB&M</u>
<u> </u>	<u> </u>	<u> </u>	<u> </u>	<u> </u>
<u> </u>	<u> </u>	<u> </u>	<u> </u>	<u> </u>
<u> </u>	<u> </u>	<u> </u>	<u> </u>	<u> </u>

In Eureka County, Nevada, on the 6 day of September, 2014.

RECORDER'S STAMP

Name and mailing address of locator is: Kinross Gold U.S.A., Inc.
5075 South Syracuse St., 8th Floor
Denver, CO 80237

The Claim is approximately 1500 feet long and 600 feet wide, such that 1490 feet are claimed in a North direction and 10 feet in a South direction from the point of discovery (monument of location), at which the Notice of Location was posted, together with 300 feet on each side of the monument of location and center line of the Claim. The general course of the lode or vein is from the North to the South direction.

The number, location and markings on each corner monument are as follows:

<u>Location</u>	<u>Markings</u>	<u>Description</u>
No. 1: Northwest Corner	N.W. Corner PH 323	2" x 2" x 4' wood post
No. 2: Northeast Corner	N.E. Corner PH 323	2" x 2" x 4' wood post
No. 3: Southeast Corner	S.E. Corner PH 323	2" x 2" x 4' wood post
No. 4: Southwest Corner	S.W. Corner PH 323	2" x 2" x 4' wood post

As erected on the ground, each corner monument is marked as described above by scribed metal tags.

The work of location consisted of making a claim map as provided in NRS 517.040. The tie from the claim block to a fixed point is depicted on the location map included with this filing.

Dated: October 28, 2014

Kinross Gold U.S.A., Inc.

By: [Signature]
H. H. Tonking, as Agent for Locator

DOC # 0228694

11/18/2014

11:20 AM

Official Record

Recording requested By
KINROSS GOLD USA INC

Eureka County - NV

Mike Rebaleati - Recorder

Fee \$22.50

Page 1 of 1

RPTT

Recorded By LH

Book- 575 Page- 0010



0228694

Recorded at the request of and when recorded return to:
Kinross Gold U.S.A., Inc.
Attention: Land Department
5075 South Syracuse St., 8th Floor
Denver, CO 80237

The undersigned affirms this document contains no personal
Information of any person

DOC # 0228695

11/18/2014 11:20 AM

Official Record

Recording requested By
KINROSS GOLD USA INC

Eureka County - NV

Mike Rebaleati - Recorder

Fee \$22.50

Page 1 of 1

RPT1

Recorded By LH

Book- 575 Page- 0011

CERTIFICATE OF LOCATION LODE MINING CLAIM

Kinross Gold U.S.A., Inc. located the PH 325
Lode Mining Claim in the following quarter sections(s):



<u>1/4</u>	<u>Section</u>	<u>Township</u>	<u>Range</u>	<u>Meridian</u>
<u>SW</u>	<u>16</u>	<u>17 NORTH</u>	<u>51 EAST</u>	<u>MDB&M</u>

In Eureka County, Nevada, on the 6 day of September, 2014.

RECORDER'S STAMP

Name and mailing address of locator is: Kinross Gold U.S.A., Inc.
5075 South Syracuse St., 8th Floor
Denver, CO 80237

The Claim is approximately 1500 feet long and 600 feet wide, such that 1490 feet are claimed in a North direction and 10 feet in a South direction from the point of discovery (monument of location), at which the Notice of Location was posted, together with 300 feet on each side of the monument of location and center line of the Claim. The general course of the lode or vein is from the North to the South direction.

The number, location and markings on each corner monument are as follows:

	<u>Location</u>	<u>Markings</u>	<u>Description</u>
No. 1:	Northwest Corner	N.W. Corner PH 325	2" x 2" x 4' wood post
No. 2:	Northeast Corner	N.E. Corner PH 325	2" x 2" x 4' wood post
No. 3:	Southeast Corner	S.E. Corner PH 325	2" x 2" x 4' wood post
No. 4:	Southwest Corner	S.W. Corner PH 325	2" x 2" x 4' wood post

As erected on the ground, each corner monument is marked as described above by scribed metal tags.

The work of location consisted of making a claim map as provided in NRS 517.040. The tie from the claim block to a fixed point is depicted on the location map included with this filing.

Dated: October 28, 2014

Kinross Gold U.S.A., Inc.

By: H. H. Tonking
H. H. Tonking, as Agent for Locator

Recorded at the request of and when recorded return to:
Kinross Gold U.S.A., Inc.
Attention: Land Department
5075 South Syracuse St., 8th Floor
Denver, CO 80237

The undersigned affirms this document contains no personal
information of any person

DOC # 0228696

11/18/2014

11:20 AM

Official Record

Recording requested By
KINROSS GOLD USA INC

Eureka County - NV

Mike Rebaleati - Recorder

Fee \$22.50

Page 1 of 1

RPTT

Recorded By LH

Book- 575 Page- 0012

CERTIFICATE OF LOCATION LODE MINING CLAIM

Kinross Gold U.S.A., Inc. located the PH 327
Lode Mining Claim in the following quarter section(s):



<u>1/4</u>	<u>Section</u>	<u>Township</u>	<u>Range</u>	<u>Meridian</u>
<u>SW</u>	<u>16</u>	<u>17 NORTH</u>	<u>51 EAST</u>	<u>MDB&M</u>

In Eureka County, Nevada, on the 6 day of September, 2014.

RECORDER'S STAMP

Name and mailing address of locator is: Kinross Gold U.S.A., Inc.
5075 South Syracuse St., 8th Floor
Denver, CO 80237

The Claim is approximately 1500 feet long and 600 feet wide, such that 1490 feet are claimed in a North direction and 10 feet in a South direction from the point of discovery (monument of location), at which the Notice of Location was posted, together with 300 feet on each side of the monument of location and center line of the Claim. The general course of the lode or vein is from the North to the South direction.

The number, location and markings on each corner monument are as follows:

	<u>Location</u>	<u>Markings</u>	<u>Description</u>
No. 1:	Northwest Corner	N.W. Corner PH 327	2" x 2" x 4' wood post
No. 2:	Northeast Corner	N.E. Corner PH 327	2" x 2" x 4' wood post
No. 3:	Southeast Corner	S.E. Corner PH 327	2" x 2" x 4' wood post
No. 4:	Southwest Corner	S.W. Corner PH 327	2" x 2" x 4' wood post

As erected on the ground, each corner monument is marked as described above by scribed metal tags.

The work of location consisted of making a claim map as provided in NRS 517.040. The tie from the claim block to a fixed point is depicted on the location map included with this filing.

Dated: October 28, 2014

Kinross Gold U.S.A., Inc.

By: H. H. Tonking
H. H. Tonking, as Agent for Locator

Recorded at the request of and when recorded return to:
Kinross Gold U.S.A., Inc.
Attention: Land Department
5075 South Syracuse St., 8th Floor
Denver, CO 80237

The undersigned affirms this document contains no personal
Information of any person

CERTIFICATE OF LOCATION LODE MINING CLAIM

Kinross Gold U.S.A., Inc. located the PH 329
Lode Mining Claim in the following quarter sections(s):

<u>1/4</u>	<u>Section</u>	<u>Township</u>	<u>Range</u>	<u>Meridian</u>
SW	16	17 NORTH	51 EAST	MDB&M
SE	16	17 NORTH	51 EAST	MDB&M

In Eureka County, Nevada, on the 6 day of September, 2014.

DOC # 0228697

11/19/2014

11:20 AM

Official Record

Recording requested By
KINROSS GOLD USA INC

Eureka County - NV

Mike Rebaleati - Recorder

Fee \$22.50

Page 1 of 1

RPTT

Recorded B. LH

Book- 575 Page- 0013



0228697

RECORDER'S STAMP

Name and mailing address of locator is: Kinross Gold U.S.A., Inc.
5075 South Syracuse St., 8th Floor
Denver, CO 80237

The Claim is approximately 1500 feet long and 600 feet wide, such that 1490 feet are claimed in a North direction and 10 feet in a South direction from the point of discovery (monument of location), at which the Notice of Location was posted, together with 300 feet on each side of the monument of location and center line of the Claim. The general course of the lode or vein is from the North to the South direction.

The number, location and markings on each corner monument are as follows:

<u>Location</u>	<u>Markings</u>	<u>Description</u>
No. 1: Northwest Corner	N.W. Corner PH 329	2" x 2" x 4' wood post
No. 2: Northeast Corner	N.E. Corner PH 329	2" x 2" x 4' wood post
No. 3: Southeast Corner	S.E. Corner PH 329	2" x 2" x 4' wood post
No. 4: Southwest Corner	S.W. Corner PH 329	2" x 2" x 4' wood post

As erected on the ground, each corner monument is marked as described above by scribed metal tags.

The work of location consisted of making a claim map as provided in NRS 517.040. The tie from the claim block to a fixed point is depicted on the location map included with this filing.

Dated: October 28, 2014

Kinross Gold U.S.A., Inc.

By: H. H. Tonking
H. H. Tonking, as Agent for Locator

Recorded at the request of and when recorded return to:
Kinross Gold U.S.A., Inc.
Attention: Land Department
5075 South Syracuse St., 8th Floor
Denver, CO 80237

The undersigned affirms this document contains no personal
Information of any person

DOC # 0228698

11/18/2014

11:20 AM

Official Record

Recording requested by:
KINROSS GOLD USA INC

Eureka County - NV

Mike Rebaleati - Recorder

Fee \$22.50

Page 1 of 1

RPTT

Recorded By LH

Book- 575 Page- 0014

CERTIFICATE OF LOCATION LODE MINING CLAIM

Kinross Gold U.S.A., Inc. located the PH 331
Lode Mining Claim in the following quarter sections(s):



0228698

<u>1/4</u>	<u>Section</u>	<u>Township</u>	<u>Range</u>	<u>Meridian</u>
<u>SE</u>	<u>16</u>	<u>17 NORTH</u>	<u>51 EAST</u>	<u>MDB&M</u>
<u> </u>	<u> </u>	<u> </u>	<u> </u>	<u> </u>
<u> </u>	<u> </u>	<u> </u>	<u> </u>	<u> </u>
<u> </u>	<u> </u>	<u> </u>	<u> </u>	<u> </u>

In Eureka County, Nevada, on the 6 day of September, 2014,

RECORDER'S STAMP

Name and mailing address of locator is: Kinross Gold U.S.A., Inc.
5075 South Syracuse St., 8th Floor
Denver, CO 80237

The Claim is approximately 1500 feet long and 600 feet wide, such that 1490 feet are claimed in a North direction and 10 feet in a South direction from the point of discovery (monument of location), at which the Notice of Location was posted, together with 300 feet on each side of the monument of location and center line of the Claim. The general course of the lode or vein is from the North to the South direction.

The number, location and markings on each corner monument are as follows:

<u>No.</u>	<u>Location</u>	<u>Markings</u>	<u>Description</u>
No. 1:	Northwest Corner	N.W. Corner PH 331	2" x 2" x 4' wood post
No. 2:	Northeast Corner	N.E. Corner PH 331	2" x 2" x 4' wood post
No. 3:	Southeast Corner	S.E. Corner PH 331	2" x 2" x 4' wood post
No. 4:	Southwest Corner	S.W. Corner PH 331	2" x 2" x 4' wood post

As erected on the ground, each corner monument is marked as described above by scribed metal tags.

The work of location consisted of making a claim map as provided in NRS 517.040. The tie from the claim block to a fixed point is depicted on the location map included with this filing.

Dated: October 28, 2014

Kinross Gold U.S.A., Inc.

By: [Signature]
H. H. Tonking, as Agent for Locator

Recorded at the request of and when recorded return to:
Kinross Gold U.S.A., Inc.
Attention: Land Department
5075 South Syracuse St., 8th Floor
Denver, CO 80237

The undersigned affirms this document contains no personal
Information of any person

DOC # 0228699

11/18/2014

11:20 AM

Official Record

Recording requested By:
KINROSS GOLD USA INC

Eureka County - NV

Mike Rebaleati - Recorder

Fee \$22.50

Page 1 of 1

RPTT

Recorded By LH

Book- 575 Page- 0015

CERTIFICATE OF LOCATION LODE MINING CLAIM

Kinross Gold U.S.A., Inc. located the PH 333
Lode Mining Claim in the following quarter sections(s):



<u>1/4</u>	<u>Section</u>	<u>Township</u>	<u>Range</u>	<u>Meridian</u>
<u>SE</u>	<u>16</u>	<u>17 NORTH</u>	<u>51 EAST</u>	<u>MDB&M</u>
<u> </u>	<u> </u>	<u> </u>	<u> </u>	<u> </u>
<u> </u>	<u> </u>	<u> </u>	<u> </u>	<u> </u>
<u> </u>	<u> </u>	<u> </u>	<u> </u>	<u> </u>

In Eureka County, Nevada, on the 6 day of September, 2014.

RECORDER'S STAMP

Name and mailing address of locator is: Kinross Gold U.S.A., Inc.
5075 South Syracuse St., 8th Floor
Denver, CO 80237

The Claim is approximately 1500 feet long and 600 feet wide, such that 1490 feet are claimed in a North direction and 10 feet in a South direction from the point of discovery (monument of location), at which the Notice of Location was posted, together with 300 feet on each side of the monument of location and center line of the Claim. The general course of the lode or vein is from the North to the South direction.

The number, location and markings on each corner monument are as follows:

	<u>Location</u>	<u>Markings</u>	<u>Description</u>
No. 1:	Northwest Corner	N.W. Corner PH 333	2" x 2" x 4' wood post
No. 2:	Northeast Corner	N.E. Corner PH 333	2" x 2" x 4' wood post
No. 3:	Southeast Corner	S.E. Corner PH 333	2" x 2" x 4' wood post
No. 4:	Southwest Corner	S.W. Corner PH 333	2" x 2" x 4' wood post

As erected on the ground, each corner monument is marked as described above by scribed metal tags.

The work of location consisted of making a claim map as provided in NRS 517.040. The tie from the claim block to a fixed point is depicted on the location map included with this filing.

Dated: October 28, 2014

Kinross Gold U.S.A., Inc.

By: H. H. Tonking
H. H. Tonking, as Agent for Locator

Recorded at the request of and when recorded return to:
Kinross Gold U.S.A., Inc.
Attention: Land Department
5075 South Syracuse St., 8th Floor
Denver, CO 80237

The undersigned affirms this document contains no personal
Information of any person

CERTIFICATE OF LOCATION LODE MINING CLAIM

Kinross Gold U.S.A., Inc. located the PH 335
Lode Mining Claim in the following quarter sections(s):

<u>1/4</u>	<u>Section</u>	<u>Township</u>	<u>Range</u>	<u>Meridian</u>
<u>SE</u>	<u>16</u>	<u>17 NORTH</u>	<u>51 EAST</u>	<u>MDB&M</u>
<u> </u>	<u> </u>	<u> </u>	<u> </u>	<u> </u>
<u> </u>	<u> </u>	<u> </u>	<u> </u>	<u> </u>
<u> </u>	<u> </u>	<u> </u>	<u> </u>	<u> </u>

In Eureka County, Nevada, on the 6 day of September, 2014.

Name and mailing address of locator is: Kinross Gold U.S.A., Inc.
5075 South Syracuse St., 8th Floor
Denver, CO 80237

The Claim is approximately 1500 feet long and 600 feet wide, such that 1490 feet are claimed in a North direction and 10 feet in a South direction from the point of discovery (monument of location), at which the Notice of Location was posted, together with 300 feet on each side of the monument of location and center line of the Claim. The general course of the lode or vein is from the North to the South direction.

The number, location and markings on each corner monument are as follows:

	<u>Location</u>	<u>Markings</u>	<u>Description</u>
No. 1:	Northwest Corner	N.W. Corner PH 335	2" x 2" x 4' wood post
No. 2:	Northeast Corner	N.E. Corner PH 335	2" x 2" x 4' wood post
No. 3:	Southeast Corner	S.E. Corner PH 335	2" x 2" x 4' wood post
No. 4:	Southwest Corner	S.W. Corner PH 335	2" x 2" x 4' wood post

As erected on the ground, each corner monument is marked as described above by scribed metal tags.

The work of location consisted of making a claim map as provided in NRS 517.040. The tie from the claim block to a fixed point is depicted on the location map included with this filing.

Dated: October 28, 2014

Kinross Gold U.S.A., Inc.

By: [Signature]
H. H. Finking, as Agent for Locator

DOC # 0228700

11/18/2014

11:20 AM

Official Record

Recording requested By:
KINROSS GOLD USA INC

Eureka County - NV

Mike Rebaleati - Recorder

Fee \$22.50

Page 1 of 1

RP11

Recorded By LH

Book- 575 Page- 0010



RECORDER'S STAMP

Recorded at the request of and when recorded return to:
Kinross Gold U.S.A., Inc.
Attention: Land Department
5075 South Syracuse St., 8th Floor
Denver, CO 80237

The undersigned affirms this document contains no personal
information of any person

DOC # 0228701

11/18/2014 11:20 AM

Official Record

Recording requested By:
KINROSS GOLD USA INC

Eureka County - NV
Mike Rebaleati - Recorder

Fee \$22.50 Page 1 of 1
RPT1 Recorded By: LH
Book- 575 Page- 0017

CERTIFICATE OF LOCATION LODE MINING CLAIM

Kinross Gold U.S.A., Inc. located the PH 337
Lode Mining Claim in the following quarter sections(s):



<u>1/4</u>	<u>Section</u>	<u>Township</u>	<u>Range</u>	<u>Meridian</u>
<u>SE</u>	<u>16</u>	<u>17 NORTH</u>	<u>51 EAST</u>	<u>MDB&M</u>
<u> </u>	<u> </u>	<u> </u>	<u> </u>	<u> </u>
<u> </u>	<u> </u>	<u> </u>	<u> </u>	<u> </u>
<u> </u>	<u> </u>	<u> </u>	<u> </u>	<u> </u>

In Eureka County, Nevada, on the 6 day of September, 2014.

RECORDER'S STAMP

Name and mailing address of locator is: Kinross Gold U.S.A., Inc.
5075 South Syracuse St., 8th Floor
Denver, CO 80237

The Claim is approximately 1500 feet long and 600 feet wide, such that 1490 feet are claimed in a North direction and 10 feet in a South direction from the point of discovery (monument of location), at which the Notice of Location was posted, together with 300 feet on each side of the monument of location and center line of the Claim. The general course of the lode or vein is from the North to the South direction.

The number, location and markings on each corner monument are as follows:


	<u>Location</u>	<u>Markings</u>	<u>Description</u>
No. 1:	Northwest Corner	N.W. Corner PH 337	2" x 2" x 4' wood post
No. 2:	Northeast Corner	N.E. Corner PH 337	2" x 2" x 4' wood post
No. 3:	Southeast Corner	S.E. Corner PH 337	2" x 2" x 4' wood post
No. 4:	Southwest Corner	S.W. Corner PH 337	2" x 2" x 4' wood post

As erected on the ground, each corner monument is marked as described above by scribed metal tags.

The work of location consisted of making a claim map as provided in NRS 517.040. The tie from the claim block to a fixed point is depicted on the location map included with this filing.

Dated: October 28, 2014

Kinross Gold U.S.A., Inc.

By: 
H. H. Tonking, as Agent for Locator

Recorded at the request of and when recorded return to:
Kinross Gold U.S.A., Inc.
Attention: Land Department
5075 South Syracuse St., 8th Floor
Denver, CO 80237

The undersigned affirms this document contains no personal
Information of any person

DOC # 0228702

11/18/2014 11:20 AM

Official Record

Recording requested by:
KINROSS GOLD USA INC

Eureka County - NV

Mike Rebaleati - Recorder

Fee \$22.50

Page 1 of 1

RPTT

Recorded By LH

Book- 575 Page- 0018

CERTIFICATE OF LOCATION LODE MINING CLAIM

Kinross Gold U.S.A., Inc. located the PH 339
Lode Mining Claim in the following quarter sections(s):



0228702

<u>1/4</u>	<u>Section</u>	<u>Township</u>	<u>Range</u>	<u>Meridian</u>
SE	16	17 NORTH	51 EAST	MDB&M
SW	15	17 NORTH	51 EAST	MDB&M

In Eureka County, Nevada, on the 6 day of September, 2014.

RECORDER'S STAMP

Name and mailing address of locator is: Kinross Gold U.S.A., Inc.
5075 South Syracuse St., 8th Floor
Denver, CO 80237

The Claim is approximately 1500 feet long and 600 feet wide, such that 1490 feet are claimed in a North direction and 10 feet in a South direction from the point of discovery (monument of location), at which the Notice of Location was posted, together with 300 feet on each side of the monument of location and center line of the Claim. The general course of the lode or vein is from the North to the South direction.

The number, location and markings on each corner monument are as follows:

	<u>Location</u>	<u>Markings</u>	<u>Description</u>
No. 1:	Northwest Corner	N.W. Corner PH 339	2" x 2" x 4" wood post
No. 2:	Northeast Corner	N.E. Corner PH 339	2" x 2" x 4" wood post
No. 3:	Southeast Corner	S.E. Corner PH 339	2" x 2" x 4" wood post
No. 4:	Southwest Corner	S.W. Corner PH 339	2" x 2" x 4" wood post

As erected on the ground, each corner monument is marked as described above by scribed metal tags.

The work of location consisted of making a claim map as provided in NRS 517.040. The tie from the claim block to a fixed point is depicted on the location map included with this filing.

Dated: October 28, 2014

Kinross Gold U.S.A., Inc.

By: [Signature]
H. H. Tonking, as Agent for Locator

Recorded at the request of and when recorded return to:
Kinross Gold U.S.A., Inc.
Attention: Land Department
5075 South Syracuse St., 8th Floor
Denver, CO 80237

The undersigned affirms this document contains no personal
Information of any person

CERTIFICATE OF LOCATION LODE MINING CLAIM

Kinross Gold U.S.A., Inc. located the PH 341
Lode Mining Claim in the following quarter sections(s):

<u>1/4</u>	<u>Section</u>	<u>Township</u>	<u>Range</u>	<u>Meridian</u>
<u>SW</u>	<u>15</u>	<u>17 NORTH</u>	<u>51 EAST</u>	<u>MDB&M</u>
<u> </u>	<u> </u>	<u> </u>	<u> </u>	<u> </u>
<u> </u>	<u> </u>	<u> </u>	<u> </u>	<u> </u>
<u> </u>	<u> </u>	<u> </u>	<u> </u>	<u> </u>

In Eureka County, Nevada, on the 6 day of September, 2014.

DOC # 0228703

11/18/2014

11:20 AM

Official Record

Recording requested By:
KINROSS GOLD USA INC

Eureka County - NV

Mike Rebaleati - Recorder

Fee \$22.50

Page 1 of 1

Recorded By: LH

RPTT

Book- 575 Page- 0019



RECORDER'S STAMP

Name and mailing address of locator is: Kinross Gold U.S.A., Inc.
5075 South Syracuse St., 8th Floor
Denver, CO 80237

The Claim is approximately 1500 feet long and 600 feet wide, such that 1490 feet are claimed in a North direction and 10 feet in a South direction from the point of discovery (monument of location), at which the Notice of Location was posted, together with 300 feet on each side of the monument of location and center line of the Claim. The general course of the lode or vein is from the North to the South direction.

The number, location and markings on each corner monument are as follows:

	<u>Location</u>	<u>Markings</u>	<u>Description</u>
No. 1:	Northwest Corner	N.W. Corner PH 341	2" x 2" x 4' wood post
No. 2:	Northeast Corner	N.E. Corner PH 341	2" x 2" x 4' wood post
No. 3:	Southeast Corner	S.E. Corner PH 341	2" x 2" x 4' wood post
No. 4:	Southwest Corner	S.W. Corner PH 341	2" x 2" x 4' wood post

As erected on the ground, each corner monument is marked as described above by scribed metal tags.

The work of location consisted of making a claim map as provided in NRS 517.040. The tie from the claim block to a fixed point is depicted on the location map included with this filing.

Dated: October 28, 2014

Kinross Gold U.S.A., Inc.

By: H. H. Tonking
H. H. Tonking, as Agent for Locator

Recorded at the request of and when recorded return to:
Kinross Gold U.S.A., Inc.
Attention: Land Department
5075 South Syracuse St., 8th Floor
Denver, CO 80237

The undersigned affirms this document contains no personal
Information of any person

DOC # 0228704

11/18/2014

11:20 AM

Official Record

Recording requested by:
KINROSS GOLD USA INC

Eureka County - NV

Mike Rebaleati - Recorder

Fee \$22.50

Page 1 of 1

RP11

Recorded By LH

Book- 575 Page- 0020

CERTIFICATE OF LOCATION LODE MINING CLAIM

Kinross Gold U.S.A., Inc. located the PH 343
Lode Mining Claim in the following quarter sections(s):



<u>1/4</u>	<u>Section</u>	<u>Township</u>	<u>Range</u>	<u>Meridian</u>
<u>SW</u>	<u>15</u>	<u>17 NORTH</u>	<u>51 EAST</u>	<u>MDB&M</u>

In Eureka County, Nevada, on the 6 day of September, 2014,

RECORDER'S STAMP

Name and mailing address of locator is: Kinross Gold U.S.A., Inc.
5075 South Syracuse St., 8th Floor
Denver, CO 80237

The Claim is approximately 1500 feet long and 600 feet wide, such that 1490 feet are claimed in a North direction and 10 feet in a South direction from the point of discovery (monument of location), at which the Notice of Location was posted, together with 300 feet on each side of the monument of location and center line of the Claim. The general course of the lode or vein is from the North to the South direction.

The number, location and markings on each corner monument are as follows:


	<u>Location</u>	<u>Markings</u>	<u>Description</u>
No. 1:	Northwest Corner	N.W. Corner PH 343	2" x 2" x 4' wood post
No. 2:	Northeast Corner	N.E. Corner PH 343	2" x 2" x 4' wood post
No. 3:	Southeast Corner	S.E. Corner PH 343	2" x 2" x 4' wood post
No. 4:	Southwest Corner	S.W. Corner PH 343	2" x 2" x 4' wood post

As erected on the ground, each corner monument is marked as described above by scribed metal tags.

The work of location consisted of making a claim map as provided in NRS 517.040. The tie from the claim block to a fixed point is depicted on the location map included with this filing.

Dated: October 28, 2014

Kinross Gold U.S.A., Inc.

By: 
H. H. Tonking, as Agent for Locator

Recorded at the request of and when recorded return to:
Kinross Gold U.S.A., Inc.
Attention: Land Department
5075 South Syracuse St., 8th Floor
Denver, CO 80237

The undersigned affirms this document contains no personal
information of any person

DOC # 0228705

11/16/2014

11:20 AM

Official Record

Recording requested by:
KINROSS GOLD USA INC

Eureka County - NV

Mike Rebaleati - Recorder

Fee \$22.50

Page 1 of 1

RPTT

Recorded By LH

Book- 575 Page- 0021

CERTIFICATE OF LOCATION LODE MINING CLAIM

Kinross Gold U.S.A., Inc. located the PH 345
Lode Mining Claim in the following quarter sections(s):



<u>1/4</u>	<u>Section</u>	<u>Township</u>	<u>Range</u>	<u>Meridian</u>
<u>SW</u>	<u>15</u>	<u>17 NORTH</u>	<u>51 EAST</u>	<u>MDB&M</u>

In Eureka County, Nevada, on the 6 day of September, 2014.

RECORDER'S STAMP

Name and mailing address of locator is: Kinross Gold U.S.A., Inc.
5075 South Syracuse St., 8th Floor
Denver, CO 80237

The Claim is approximately 1500 feet long and 600 feet wide, such that 1490 feet are claimed in a North direction and 10 feet in a South direction from the point of discovery (monument of location), at which the Notice of Location was posted, together with 300 feet on each side of the monument of location and center line of the Claim. The general course of the lode or vein is from the North to the South direction.

The number, location and markings on each corner monument are as follows:

	<u>Location</u>	<u>Markings</u>	<u>Description</u>
No. 1:	Northwest Corner	N.W. Corner PH 345	2" x 2" x 4' wood post
No. 2:	Northeast Corner	N.E. Corner PH 345	2" x 2" x 4' wood post
No. 3:	Southeast Corner	S.E. Corner PH 345	2" x 2" x 4' wood post
No. 4:	Southwest Corner	S.W. Corner PH 345	2" x 2" x 4' wood post

As erected on the ground, each corner monument is marked as described above by scribed metal tags.

The work of location consisted of making a claim map as provided in NRS 517.040. The tie from the claim block to a fixed point is depicted on the location map included with this filing.

Dated: October 28, 2014

Kinross Gold U.S.A., Inc.

By:

H. H. Tonking, as Agent for Locator

Recorded at the request of and when recorded return to:
Kinross Gold U.S.A., Inc.
Attention: Land Department
5075 South Syracuse St., 8th Floor
Denver, CO 80237

The undersigned affirms this document contains no personal
Information of any person

DOC # 0228706

11/18/2014 11:20 AM

Official Record

Recording requested By
KINROSS GOLD USA INC

Eureka County - NV

Mike Rebaleati - Recorder

Fee \$22.50

Page 1 of 1

RPT1

Recorded By LH

Book- 575 Page- 0022

CERTIFICATE OF LOCATION LODE MINING CLAIM

Kinross Gold U.S.A., Inc. located the PH 347
Lode Mining Claim in the following quarter sections(s):



<u>1/4</u>	<u>Section</u>	<u>Township</u>	<u>Range</u>	<u>Meridian</u>
SW	15	17 NORTH	51 EAST	MDB&M
SE	15	17 NORTH	51 EAST	MDB&M

In Eureka County, Nevada, on the 6 day of September, 2014.

RECORDER'S STAMP

Name and mailing address of locator is: Kinross Gold U.S.A., Inc.
5075 South Syracuse St., 8th Floor
Denver, CO 80237

The Claim is approximately 1500 feet long and 600 feet wide, such that 1490 feet are claimed in a North direction and 10 feet in a South direction from the point of discovery (monument of location), at which the Notice of Location was posted, together with 300 feet on each side of the monument of location and center line of the Claim. The general course of the lode or vein is from the North to the South direction.

The number, location and markings on each corner monument are as follows:

	<u>Location</u>	<u>Markings</u>	<u>Description</u>
No. 1:	Northwest Corner	N.W. Corner PH 347	2" x 2" x 4" wood post
No. 2:	Northeast Corner	N.E. Corner PH 347	2" x 2" x 4" wood post
No. 3:	Southeast Corner	S.E. Corner PH 347	2" x 2" x 4" wood post
No. 4:	Southwest Corner	S.W. Corner PH 347	2" x 2" x 4" wood post

As erected on the ground, each corner monument is marked as described above by scribed metal tags.

The work of location consisted of making a claim map as provided in NRS 517.040. The tie from the claim block to a fixed point is depicted on the location map included with this filing.

Dated: October 28, 2014

Kinross Gold U.S.A., Inc.

By: [Signature]
H. H. Tonking, as Agent for Locator

Recorded at the request of and when recorded return to:
Kinross Gold U.S.A., Inc.
Attention: Land Department
5075 South Syracuse St., 8th Floor
Denver, CO 80237

The undersigned affirms this document contains no personal
Information of any person

CERTIFICATE OF LOCATION LODE MINING CLAIM

Kinross Gold U.S.A., Inc. located the PH 349
Lode Mining Claim in the following quarter sections(s):

<u>1/4</u>	<u>Section</u>	<u>Township</u>	<u>Range</u>	<u>Meridian</u>
<u>SE</u>	<u>15</u>	<u>17 NORTH</u>	<u>51 EAST</u>	<u>MDB&M</u>
<u> </u>	<u> </u>	<u> </u>	<u> </u>	<u> </u>
<u> </u>	<u> </u>	<u> </u>	<u> </u>	<u> </u>
<u> </u>	<u> </u>	<u> </u>	<u> </u>	<u> </u>

In Eureka County, Nevada, on the 6 day of September, 2014.

DOC # 0228707
11/18/2014 11:20 AM
Official Record
Recording requested By
KINROSS GOLD USA INC
Eureka County - NV
Mike Rebaleati - Recorder
Fee \$22.50 Page 1 of 1
RPT1 Recorded By LH
Book- 575 Page- 0023



RECORDER'S STAMP

Name and mailing address of locator is: Kinross Gold U.S.A., Inc.
5075 South Syracuse St., 8th Floor
Denver, CO 80237

The Claim is approximately 1500 feet long and 600 feet wide, such that 1490 feet are claimed in a North direction and 10 feet in a South direction from the point of discovery (monument of location), at which the Notice of Location was posted, together with 300 feet on each side of the monument of location and center line of the Claim. The general course of the lode or vein is from the North to the South direction.

The number, location and markings on each corner monument are as follows:


<u>Location</u>	<u>Markings</u>	<u>Description</u>
No. 1: Northwest Corner	N.W. Corner PH 349	2" x 2" x 4' wood post
No. 2: Northeast Corner	N.E. Corner PH 349	2" x 2" x 4' wood post
No. 3: Southeast Corner	S.E. Corner PH 349	2" x 2" x 4' wood post
No. 4: Southwest Corner	S.W. Corner PH 349	2" x 2" x 4' wood post

As erected on the ground, each corner monument is marked as described above by scribed metal tags.

The work of location consisted of making a claim map as provided in NRS 517.040. The tie from the claim block to a fixed point is depicted on the location map included with this filing.

Dated: October 28, 2014

Kinross Gold U.S.A., Inc.

By: 
H. H. Tonking, as Agent for Locator

Recorded at the request of and when recorded return to:
Kinross Gold U.S.A., Inc.
Attention: Land Department
5075 South Syracuse St., 8th Floor
Denver, CO 80237

The undersigned affirms this document contains no personal
Information of any person

DOC # 0228708

11/18/2014 11:20 AM
Official Record
Recording requested By
KINROSS GOLD USA INC

Eureka County - NV
Mike Rebaleati - Recorder
Fee \$22.50 Page 1 of 1
RPTT Recorded By LH
Book- 575 Page- 0024

CERTIFICATE OF LOCATION LODE MINING CLAIM

Kinross Gold U.S.A., Inc. located the PH 541
Lode Mining Claim in the following quarter sections(s):



<u>1/4</u>	<u>Section</u>	<u>Township</u>	<u>Range</u>	<u>Meridian</u>
SE	29	18 NORTH	51 EAST	MDB&M
NE	32	18 NORTH	51 EAST	MDB&M

In Eureka County, Nevada, on the 21 day of September, 2014.

RECORDER'S STAMP

Name and mailing address of locator is: Kinross Gold U.S.A., Inc.
5075 South Syracuse St., 8th Floor
Denver, CO 80237

The Claim is approximately 1500 feet long and 600 feet wide, such that 1490 feet are claimed in a North direction and 10 feet in a South direction from the point of discovery (monument of location), at which the Notice of Location was posted, together with 300 feet on each side of the monument of location and center line of the Claim. The general course of the lode or vein is from the North to the South direction.

The number, location and markings on each corner monument are as follows:


	<u>Location</u>	<u>Markings</u>	<u>Description</u>
No. 1:	Northwest Corner	N.W. Corner PH 541	2" x 2" x 4' wood post
No. 2:	Northeast Corner	N.E. Corner PH 541	2" x 2" x 4' wood post
No. 3:	Southeast Corner	S.E. Corner PH 541	2" x 2" x 4' wood post
No. 4:	Southwest Corner	S.W. Corner PH 541	2" x 2" x 4' wood post

As erected on the ground, each corner monument is marked as described above by scribed metal tags.

The work of location consisted of making a claim map as provided in NRS 517.040. The tie from the claim block to a fixed point is depicted on the location map included with this filing.

Dated: October 28, 2014

Kinross Gold U.S.A., Inc.

By: 
H. H. Tonking, as Agent for Locator

Recorded at the request of and when recorded return to:
Kinross Gold U.S.A., Inc.
Attention: Land Department
5075 South Syracuse St., 8th Floor
Denver, CO 80237

The undersigned affirms this document contains no personal
Information of any person

CERTIFICATE OF LOCATION LODE MINING CLAIM

Kinross Gold U.S.A., Inc. located the PH 542
Lode Mining Claim in the following quarter sections(s):

<u>1/4</u>	<u>Section</u>	<u>Township</u>	<u>Range</u>	<u>Meridian</u>
SE	29	18 NORTH	51 EAST	MDB&M
SW	28	18 NORTH	51 EAST	MDB&M
NE	32	18 NORTH	51 EAST	MDB&M
NW	33	18 NORTH	51 EAST	MDB&M

In Eureka County, Nevada, on the 21 day of September, 2014.

RECORDER'S STAMP

Name and mailing address of locator is: Kinross Gold U.S.A., Inc.
5075 South Syracuse St., 8th Floor
Denver, CO 80237

The Claim is approximately 1500 feet long and 600 feet wide, such that 1490 feet are claimed in a North direction and 10 feet in a South direction from the point of discovery (monument of location), at which the Notice of Location was posted, together with 300 feet on each side of the monument of location and center line of the Claim. The general course of the lode or vein is from the North to the South direction.

The number, location and markings on each corner monument are as follows:

<u>Location</u>	<u>Markings</u>	<u>Description</u>
No. 1: Northwest Corner	N.W. Corner PH 542	2" x 2" x 4" wood post
No. 2: Northeast Corner	N.E. Corner PH 542	2" x 2" x 4" wood post
No. 3: Southeast Corner	S.E. Corner PH 542	2" x 2" x 4" wood post
No. 4: Southwest Corner	S.W. Corner PH 542	2" x 2" x 4" wood post

As erected on the ground, each corner monument is marked as described above by scribed metal tags.

The work of location consisted of making a claim map as provided in NRS 517.040. The tie from the claim block to a fixed point is depicted on the location map included with this filing.

Dated: October 28, 2014

Kinross Gold U.S.A., Inc.

By: H. H. Tonking
H. H. Tonking, as Agent for Locator

DOC # 0228709

11/18/2014

11:20 AM

Official Record

Recording requested by:
KINROSS GOLD USA INC

Eureka County - NV

Mike Rebaleati - Recorder

Fee \$22.50

Page 1 of 1

RPTT

Recorded By LH

Book- 575 Page- 0025



0228709

Recorded at the request of and when recorded return to:
Kinross Gold U.S.A., Inc.
Attention: Land Department
5075 South Syracuse St., 8th Floor
Denver, CO 80237

The undersigned affirms this document contains no personal
Information of any person

DOC # 0228710

11/18/2014 11:20 AM
Official Record
Recording requested By
KINROSS GOLD USA INC

Eureka County - NV
Mike Rebaleati - Recorder
Fee \$22.50 Page 1 of 1
RPTT Recorded By LH
Book- 575 Page- 0026

CERTIFICATE OF LOCATION LODE MINING CLAIM

Kinross Gold U.S.A., Inc. located the PH 543
Lode Mining Claim in the following quarter sections(s):



<u>1/4</u>	<u>Section</u>	<u>Township</u>	<u>Range</u>	<u>Meridian</u>
SW	28	18 NORTH	51 EAST	MDB&M
NW	33	18 NORTH	51 EAST	MDB&M

In Eureka County, Nevada, on the 21 day of September, 2014.

RECORDER'S STAMP

Name and mailing address of locator is: Kinross Gold U.S.A., Inc.
5075 South Syracuse St., 8th Floor
Denver, CO 80237

The Claim is approximately 1500 feet long and 600 feet wide, such that 1490 feet are claimed in a North direction and 10 feet in a South direction from the point of discovery (monument of location), at which the Notice of Location was posted, together with 300 feet on each side of the monument of location and center line of the Claim. The general course of the lode or vein is from the North to the South direction.

The number, location and markings on each corner monument are as follows:

	<u>Location</u>	<u>Markings</u>	<u>Description</u>
No. 1:	Northwest Corner	N.W. Corner PH 543	2" x 2" x 4' wood post
No. 2:	Northeast Corner	N.E. Corner PH 543	2" x 2" x 4' wood post
No. 3:	Southeast Corner	S.E. Corner PH 543	2" x 2" x 4' wood post
No. 4:	Southwest Corner	S.W. Corner PH 543	2" x 2" x 4' wood post

As erected on the ground, each corner monument is marked as described above by scribed metal tags.

The work of location consisted of making a claim map as provided in NRS 517.040. The tie from the claim block to a fixed point is depicted on the location map included with this filing.

Dated: October 28, 2014

Kinross Gold U.S.A., Inc.

By: H. U. Tonking
H. U. Tonking, as Agent for Locator

Recorded at the request of and when recorded return to:
Kinross Gold U.S.A., Inc.
Attention: Land Department
5075 South Syracuse St., 8th Floor
Denver, CO 80237

The undersigned affirms this document contains no personal
Information of any person

CERTIFICATE OF LOCATION LODE MINING CLAIM

Kinross Gold U.S.A., Inc. located the PH 544
Lode Mining Claim in the following quarter sections(s):

<u>1/4</u>	<u>Section</u>	<u>Township</u>	<u>Range</u>	<u>Meridian</u>
<u>SW</u>	<u>28</u>	<u>18 NORTH</u>	<u>51 EAST</u>	<u>MDB&M</u>
<u>NW</u>	<u>33</u>	<u>18 NORTH</u>	<u>51 EAST</u>	<u>MDB&M</u>

In Eureka County, Nevada, on the 21 day of September, 2014.

DOC # 0228711

11/18/2014 11:20 AM

Official Record

Recording requested By
KINROSS GOLD USA INC

Eureka County - NV

Mike Rebaleati - Recorder

Fee \$22.50 Page 1 of 1

RPT1 Recorded By LH

Book- 575 Page- 0027



0228711

RECORDER'S STAMP

Name and mailing address of locator is: Kinross Gold U.S.A., Inc.
5075 South Syracuse St., 8th Floor
Denver, CO 80237

The Claim is approximately 1500 feet long and 600 feet wide, such that 1490 feet are claimed in a North direction and 10 feet in a South direction from the point of discovery (monument of location), at which the Notice of Location was posted, together with 300 feet on each side of the monument of location and center line of the Claim. The general course of the lode or vein is from the North to the South direction.

The number, location and markings on each corner monument are as follows:

	<u>Location</u>	<u>Markings</u>	<u>Description</u>
No. 1:	Northwest Corner	N.W. Corner PH 544	2" x 2" x 4' wood post
No. 2:	Northeast Corner	N.E. Corner PH 544	2" x 2" x 4' wood post
No. 3:	Southeast Corner	S.E. Corner PH 544	2" x 2" x 4' wood post
No. 4:	Southwest Corner	S.W. Corner PH 544	2" x 2" x 4' wood post

As erected on the ground, each corner monument is marked as described above by scribed metal tags.

The work of location consisted of making a claim map as provided in NRS 517.040. The tie from the claim block to a fixed point is depicted on the location map included with this filing.

Dated: October 28, 2014

Kinross Gold U.S.A., Inc.

By: [Signature]
H. H. Tonking, as Agent for Locator

Recorded at the request of and when recorded return to:
Kinross Gold U.S.A., Inc.
Attention: Land Department
5075 South Syracuse St., 8th Floor
Denver, CO 80237

The undersigned affirms this document contains no personal
information of any person

DOC # 0228712

11/16/2014 11:20 AM

Official Record

Recording requested By
KINROSS GOLD USA INC

Eureka County - NV

Mike Rebaleati - Recorder

Fee \$22.50

Page 1 of 1

RPTT

Recorded By LH

Book- 575 Page- 0028

CERTIFICATE OF LOCATION LODE MINING CLAIM

Kinross Gold U.S.A., Inc. located the PH 545
Lode Mining Claim in the following quarter sections(s):



0228712

<u>1/4</u>	<u>Section</u>	<u>Township</u>	<u>Range</u>	<u>Meridian</u>
SW	28	18 NORTH	51 EAST	MDB&M
NW	33	18 NORTH	51 EAST	MDB&M

In Eureka County, Nevada, on the 21 day of September, 2014.

RECORDER'S STAMP

Name and mailing address of locator is: Kinross Gold U.S.A., Inc.
5075 South Syracuse St., 8th Floor
Denver, CO 80237

The Claim is approximately 1500 feet long and 600 feet wide, such that 1490 feet are claimed in a North direction and 10 feet in a South direction from the point of discovery (monument of location), at which the Notice of Location was posted, together with 300 feet on each side of the monument of location and center line of the Claim. The general course of the lode or vein is from the North to the South direction.

The number, location and markings on each corner monument are as follows:


	<u>Location</u>	<u>Markings</u>	<u>Description</u>
No. 1:	Northwest Corner	N.W. Corner PH 545	2" x 2" x 4" wood post
No. 2:	Northeast Corner	N.E. Corner PH 545	2" x 2" x 4" wood post
No. 3:	Southeast Corner	S.E. Corner PH 545	2" x 2" x 4" wood post
No. 4:	Southwest Corner	S.W. Corner PH 545	2" x 2" x 4" wood post

As erected on the ground, each corner monument is marked as described above by scribed metal tags.

The work of location consisted of making a claim map as provided in NRS 517.040. The tie from the claim block to a fixed point is depicted on the location map included with this filing.

Dated: October 28, 2014

Kinross Gold U.S.A., Inc.

By: 
H. H. Tonking, as Agent for Locator

Recorded at the request of and when recorded return to:
Kinross Gold U.S.A., Inc.
Attention: Land Department
5075 South Syracuse St., 8th Floor
Denver, CO 80237

The undersigned affirms this document contains no personal
Information of any person

DOC # 0228713

11/18/2014 11:20 AM

Official Record

Recording requested By
KINROSS GOLD USA INC

Eureka County - NV

Mike Rebaleati - Recorder

Fee \$22.50

Page 1 of 1

RPT1

Recorded By LH

Book- 575 Page- 0029

CERTIFICATE OF LOCATION LODE MINING CLAIM

Kinross Gold U.S.A., Inc. located the PH 546
Lode Mining Claim in the following quarter sections(s):



<u>1/4</u>	<u>Section</u>	<u>Township</u>	<u>Range</u>	<u>Meridian</u>
SW	28	18 NORTH	51 EAST	MDB&M
SE	28	18 NORTH	51 EAST	MDB&M
NW	33	18 NORTH	51 EAST	MDB&M
NE	33	18 NORTH	51 EAST	MDB&M

In Eureka County, Nevada, on the 21 day of September, 2014.

RECORDER'S STAMP

Name and mailing address of locator is: Kinross Gold U.S.A., Inc.
5075 South Syracuse St., 8th Floor
Denver, CO 80237

The Claim is approximately 1500 feet long and 600 feet wide, such that 1490 feet are claimed in a North direction and 10 feet in a South direction from the point of discovery (monument of location), at which the Notice of Location was posted, together with 300 feet on each side of the monument of location and center line of the Claim. The general course of the lode or vein is from the North to the South direction.

The number, location and markings on each corner monument are as follows:

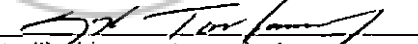
	<u>Location</u>	<u>Markings</u>	<u>Description</u>
No. 1:	Northwest Corner	N.W. Corner PH 546	2" x 2" x 4' wood post
No. 2:	Northeast Corner	N.E. Corner PH 546	2" x 2" x 4' wood post
No. 3:	Southeast Corner	S.E. Corner PH 546	2" x 2" x 4' wood post
No. 4:	Southwest Corner	S.W. Corner PH 546	2" x 2" x 4' wood post

As erected on the ground, each corner monument is marked as described above by scribed metal tags.

The work of location consisted of making a claim map as provided in NRS 517.040. The tie from the claim block to a fixed point is depicted on the location map included with this filing.

Dated: October 28, 2014

Kinross Gold U.S.A., Inc.

By: 
H. H. Tonking, as Agent for Locator

Recorded at the request of and when recorded return to:
Kinross Gold U.S.A., Inc.
Attention: Land Department
5075 South Syracuse St., 8th Floor
Denver, CO 80237

The undersigned affirms this document contains no personal
Information of any person

DOC # 0228714

11/18/2014

11:20 AM

Official Record

Recording requested By
KINROSS GOLD USA INC

Eureka County - NV

Mike Rebaleati - Recorder

Fee \$22.50

Page 1 of 1

RPTT

Recorded By LH

Book- 575 Page- 0030

CERTIFICATE OF LOCATION LODE MINING CLAIM

Kinross Gold U.S.A., Inc. located the PH 547
Lode Mining Claim in the following quarter sections(s):



<u>1/4</u>	<u>Section</u>	<u>Township</u>	<u>Range</u>	<u>Meridian</u>
SE	28	18 NORTH	51 EAST	MDB&M
NE	33	18 NORTH	51 EAST	MDB&M

In Eureka County, Nevada, on the 21 day of September, 2014.

RECORDER'S STAMP

Name and mailing address of locator is: Kinross Gold U.S.A., Inc.
5075 South Syracuse St., 8th Floor
Denver, CO 80237

The Claim is approximately 1500 feet long and 600 feet wide, such that 1490 feet are claimed in a North direction and 10 feet in a South direction from the point of discovery (monument of location), at which the Notice of Location was posted, together with 300 feet on each side of the monument of location and center line of the Claim. The general course of the lode or vein is from the North to the South direction.

The number, location and markings on each corner monument are as follows:

	<u>Location</u>	<u>Markings</u>	<u>Description</u>
No. 1:	Northwest Corner	N.W. Corner PH 547	2" x 2" x 4' wood post
No. 2:	Northeast Corner	N.E. Corner PH 547	2" x 2" x 4' wood post
No. 3:	Southeast Corner	S.E. Corner PH 547	2" x 2" x 4' wood post
No. 4:	Southwest Corner	S.W. Corner PH 547	2" x 2" x 4' wood post

As erected on the ground, each corner monument is marked as described above by scribed metal tags.

The work of location consisted of making a claim map as provided in NRS 517.040. The tie from the claim block to a fixed point is depicted on the location map included with this filing.

Dated: October 28, 2014

Kinross Gold U.S.A., Inc.

By: H. H. Tonking
H. H. Tonking, as Agent for Locator

Recorded at the request of and when recorded return to:
Kinross Gold U.S.A., Inc.
Attention: Land Department
5075 South Syracuse St., 8th Floor
Denver, CO 80237

The undersigned affirms this document contains no personal
Information of any person

DOC # 0228715

11/18/2014 11:20 AM

Official Record

Recording requested By
KINROSS GOLD USA INC

Eureka County - NV

Mike Rebaleati - Recorder

Fee: \$22.50

Page 1 of 1

RPTT

Recorded By LH

Book- 575 Page- 0031

CERTIFICATE OF LOCATION LODE MINING CLAIM

Kinross Gold U.S.A., Inc. located the PH 548
Lode Mining Claim in the following quarter sections(s):



0228715

<u>1/4</u>	<u>Section</u>	<u>Township</u>	<u>Range</u>	<u>Meridian</u>
NE	33	18 NORTH	51 EAST	MDB&M

In Eureka County, Nevada, on the 21 day of September, 2014.

RECORDER'S STAMP

Name and mailing address of locator is: Kinross Gold U.S.A., Inc.
5075 South Syracuse St., 8th Floor
Denver, CO 80237

The Claim is approximately 1500 feet long and 600 feet wide, such that 1490 feet are claimed in a North direction and 10 feet in a South direction from the point of discovery (monument of location), at which the Notice of Location was posted, together with 300 feet on each side of the monument of location and center line of the Claim. The general course of the lode or vein is from the North to the South direction.

The number, location and markings on each corner monument are as follows:

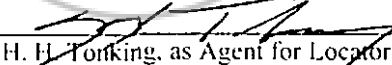
	<u>Location</u>	<u>Markings</u>	<u>Description</u>
No. 1:	Northwest Corner	N.W. Corner PH 548	2" x 2" x 4' wood post
No. 2:	Northeast Corner	N.E. Corner PH 548	2" x 2" x 4' wood post
No. 3:	Southeast Corner	S.E. Corner PH 548	2" x 2" x 4' wood post
No. 4:	Southwest Corner	S.W. Corner PH 548	2" x 2" x 4' wood post

As erected on the ground, each corner monument is marked as described above by scribed metal tags.

The work of location consisted of making a claim map as provided in NRS 517.040. The tie from the claim block to a fixed point is depicted on the location map included with this filing.

Dated: October 28, 2014

Kinross Gold U.S.A., Inc.

By: 
H. H. Tonking, as Agent for Locator

Recorded at the request of and when recorded return to:
Kinross Gold U.S.A., Inc.
Attention: Land Department
5075 South Syracuse St., 8th Floor
Denver, CO 80237

The undersigned affirms this document contains no personal
Information of any person

CERTIFICATE OF LOCATION LODE MINING CLAIM

Kinross Gold U.S.A., Inc. located the PH 549
Lode Mining Claim in the following quarter sections(s):

<u>1/4</u>	<u>Section</u>	<u>Township</u>	<u>Range</u>	<u>Meridian</u>
<u>NE</u>	<u>33</u>	<u>18 NORTH</u>	<u>51 EAST</u>	<u>MDB&M</u>
<u> </u>	<u> </u>	<u> </u>	<u> </u>	<u> </u>
<u> </u>	<u> </u>	<u> </u>	<u> </u>	<u> </u>
<u> </u>	<u> </u>	<u> </u>	<u> </u>	<u> </u>

In Eureka County, Nevada, on the 21 day of September, 2014.

Name and mailing address of locator is: Kinross Gold U.S.A., Inc.
5075 South Syracuse St., 8th Floor
Denver, CO 80237

The Claim is approximately 1500 feet long and 600 feet wide, such that 1490 feet are claimed in a North direction and 10 feet in a South direction from the point of discovery (monument of location), at which the Notice of Location was posted, together with 300 feet on each side of the monument of location and center line of the Claim. The general course of the lode or vein is from the North to the South direction.

The number, location and markings on each corner monument are as follows:

	<u>Location</u>	<u>Markings</u>	<u>Description</u>
No. 1:	Northwest Corner	N.W. Corner PH 549	2" x 2" x 4' wood post
No. 2:	Northeast Corner	N.E. Corner PH 549	2" x 2" x 4' wood post
No. 3:	Southeast Corner	S.E. Corner PH 549	2" x 2" x 4' wood post
No. 4:	Southwest Corner	S.W. Corner PH 549	2" x 2" x 4' wood post

As erected on the ground, each corner monument is marked as described above by scribed metal tags.

The work of location consisted of making a claim map as provided in NRS 517.040. The tie from the claim block to a fixed point is depicted on the location map included with this filing.

Dated: October 28, 2014

Kinross Gold U.S.A., Inc.

By: H. H. Tonking
H. H. Tonking, as Agent for Locator

DOC # 0228716

11/18/2014

11:20 AM

Official Record

Recording requested By
KINROSS GOLD USA INC

Eureka County - NV

Mike Rebaleati - Recorder

Fee \$22.50

Page 1 of 1

RPTT

Recorded By LH

Book- 575 Page- 0032



0228716

RECORDER'S STAMP

Recorded at the request of and when recorded return to:
Kinross Gold U.S.A., Inc.
Attention: Land Department
5075 South Syracuse St., 8th Floor
Denver, CO 80237

The undersigned affirms this document contains no personal
Information of any person

CERTIFICATE OF LOCATION LODE MINING CLAIM

Kinross Gold U.S.A., Inc. located the PH 550
Lode Mining Claim in the following quarter sections(s):

<u>1/4</u>	<u>Section</u>	<u>Township</u>	<u>Range</u>	<u>Meridian</u>
<u>NE</u>	<u>33</u>	<u>18 NORTH</u>	<u>51 EAST</u>	<u>MDB&M</u>
<u> </u>	<u> </u>	<u> </u>	<u> </u>	<u> </u>
<u> </u>	<u> </u>	<u> </u>	<u> </u>	<u> </u>
<u> </u>	<u> </u>	<u> </u>	<u> </u>	<u> </u>

In Eureka County, Nevada, on the 21 day of September, 2014.

RECORDER'S STAMP

Name and mailing address of locator is: Kinross Gold U.S.A., Inc.
5075 South Syracuse St., 8th Floor
Denver, CO 80237

The Claim is approximately 1500 feet long and 600 feet wide, such that 1490 feet are claimed in a North direction and 10 feet in a South direction from the point of discovery (monument of location), at which the Notice of Location was posted, together with 300 feet on each side of the monument of location and center line of the Claim. The general course of the lode or vein is from the North to the South direction.

The number, location and markings on each corner monument are as follows:

	<u>Location</u>	<u>Markings</u>	<u>Description</u>
No. 1:	Northwest Corner	N.W. Corner PH 550	2" x 2" x 4" wood post
No. 2:	Northeast Corner	N.E. Corner PH 550	2" x 2" x 4" wood post
No. 3:	Southeast Corner	S.E. Corner PH 550	2" x 2" x 4" wood post
No. 4:	Southwest Corner	S.W. Corner PH 550	2" x 2" x 4" wood post

As erected on the ground, each corner monument is marked as described above by scribed metal tags.

The work of location consisted of making a claim map as provided in NRS 517.040. The tie from the claim block to a fixed point is depicted on the location map included with this filing.

Dated: October 28, 2014

Kinross Gold U.S.A., Inc.

By: [Signature]
H. H. Tonking, as Agent for Locator

DOC # 0228717

11/18/2014

11:20 AM

Official Record

Recording requested By
KINROSS GOLD USA INC

Eureka County - NV

Mike Rebaleati - Recorder

Fee \$22.50

Page 1 of 1

RPT1

Recorded By LH

Book- 575 Page- 0033



0228717

Recorded at the request of and when recorded return to:
Kinross Gold U.S.A., Inc.
Attention: Land Department
5075 South Syracuse St., 8th Floor
Denver, CO 80237

The undersigned affirms this document contains no personal
Information of any person

DOC # 0228718

11/18/2014 11:20 AM
Official Record
Recording requested By:
KINROSS GOLD USA INC
Eureka County - NV
Mike Rebaleati - Recorder
Fee \$22.50 Page 1 of 1
RP11 Recorded By LH
Book- 575 Page- 0034

CERTIFICATE OF LOCATION LODE MINING CLAIM

Kinross Gold U.S.A., Inc. located the PH 551
Lode Mining Claim in the following quarter sections(s):



<u>1/4</u>	<u>Section</u>	<u>Township</u>	<u>Range</u>	<u>Meridian</u>
NW	34	18 NORTH	51 EAST	MDB&M
NE	33	18 NORTH	51 EAST	MDB&M

In Eureka County, Nevada, on the 21 day of September, 2014.

RECORDER'S STAMP

Name and mailing address of locator is: Kinross Gold U.S.A., Inc.
5075 South Syracuse St., 8th Floor
Denver, CO 80237

The Claim is approximately 1500 feet long and 600 feet wide, such that 1490 feet are claimed in a North direction and 10 feet in a South direction from the point of discovery (monument of location), at which the Notice of Location was posted, together with 300 feet on each side of the monument of location and center line of the Claim. The general course of the lode or vein is from the North to the South direction.

The number, location and markings on each corner monument are as follows:

	<u>Location</u>	<u>Markings</u>	<u>Description</u>
No. 1:	Northwest Corner	N.W. Corner PH 551	2" x 2" x 4" wood post
No. 2:	Northeast Corner	N.E. Corner PH 551	2" x 2" x 4" wood post
No. 3:	Southeast Corner	S.E. Corner PH 551	2" x 2" x 4" wood post
No. 4:	Southwest Corner	S.W. Corner PH 551	2" x 2" x 4" wood post

As erected on the ground, each corner monument is marked as described above by scribed metal tags.

The work of location consisted of making a claim map as provided in NRS 517.040. The tie from the claim block to a fixed point is depicted on the location map included with this filing.

Dated: October 28, 2014

Kinross Gold U.S.A., Inc.

By: H. H. Tonking
H. H. Tonking, as Agent for Locator

Recorded at the request of and when recorded return to:
Kinross Gold U.S.A., Inc.
Attention: Land Department
5075 South Syracuse St., 8th Floor
Denver, CO 80237

The undersigned affirms this document contains no personal
information of any person

CERTIFICATE OF LOCATION LODE MINING CLAIM

Kinross Gold U.S.A., Inc. located the PH 552
Lode Mining Claim in the following quarter sections(s):

<u>1/4</u>	<u>Section</u>	<u>Township</u>	<u>Range</u>	<u>Meridian</u>
<u>NW</u>	<u>34</u>	<u>18 NORTH</u>	<u>51 EAST</u>	<u>MDB&M</u>
<u> </u>	<u> </u>	<u> </u>	<u> </u>	<u> </u>
<u> </u>	<u> </u>	<u> </u>	<u> </u>	<u> </u>
<u> </u>	<u> </u>	<u> </u>	<u> </u>	<u> </u>

In Eureka County, Nevada, on the 21 day of September, 2014.

DOC # 0228719

11/18/2014

11:20 AM

Official Record

Recording requested by
KINROSS GOLD USA INC

Eureka County - NV

Mike Rebaleati - Recorder

Fee \$22.50

Page 1 of 1

RPTT

Recorded By LH

Book- 575 Page- 0035



0228719

RECORDER'S STAMP

Name and mailing address of locator is: Kinross Gold U.S.A., Inc.
5075 South Syracuse St., 8th Floor
Denver, CO 80237

The Claim is approximately 1500 feet long and 600 feet wide, such that 1490 feet are claimed in a North direction and 10 feet in a South direction from the point of discovery (monument of location), at which the Notice of Location was posted, together with 300 feet on each side of the monument of location and center line of the Claim. The general course of the lode or vein is from the North to the South direction.

The number, location and markings on each corner monument are as follows:

<u>Location</u>	<u>Markings</u>	<u>Description</u>
No. 1: Northwest Corner	N.W. Corner PH 552	2" x 2" x 4" wood post
No. 2: Northeast Corner	N.E. Corner PH 552	2" x 2" x 4" wood post
No. 3: Southeast Corner	S.E. Corner PH 552	2" x 2" x 4" wood post
No. 4: Southwest Corner	S.W. Corner PH 552	2" x 2" x 4" wood post

As erected on the ground, each corner monument is marked as described above by scribed metal tags.

The work of location consisted of making a claim map as provided in NRS 517.040. The tie from the claim block to a fixed point is depicted on the location map included with this filing.

Dated: October 28, 2014

Kinross Gold U.S.A., Inc.

By: H. H. Tonking
H. H. Tonking, as Agent for Locator

Recorded at the request of and when recorded return to:
Kinross Gold U.S.A., Inc.
Attention: Land Department
5075 South Syracuse St., 8th Floor
Denver, CO 80237

The undersigned affirms this document contains no personal
Information of any person

DOC # 0228720

11/18/2014

11:20 AM

Official Record

Recording requested By
KINROSS GOLD USA INC

Eureka County - NV

Mike Rebaleati - Recorder

Fee \$22.50

Page 1 of 1

RPT1

Recorded By LH

Book- 575 Page- 0036

CERTIFICATE OF LOCATION LODE MINING CLAIM

Kinross Gold U.S.A., Inc. located the PH 553
Lode Mining Claim in the following quarter sections(s):



<u>1/4</u>	<u>Section</u>	<u>Township</u>	<u>Range</u>	<u>Meridian</u>
NW	34	18 NORTH	51 EAST	MDB&M

In Eureka County, Nevada, on the 21 day of September, 2014.

RECORDER'S STAMP

Name and mailing address of locator is: Kinross Gold U.S.A., Inc.
5075 South Syracuse St., 8th Floor
Denver, CO 80237

The Claim is approximately 1500 feet long and 600 feet wide, such that 1490 feet are claimed in a North direction and 10 feet in a South direction from the point of discovery (monument of location), at which the Notice of Location was posted, together with 300 feet on each side of the monument of location and center line of the Claim. The general course of the lode or vein is from the North to the South direction.

The number, location and markings on each corner monument are as follows:

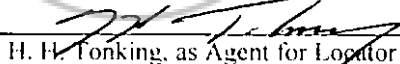
	<u>Location</u>	<u>Markings</u>	<u>Description</u>
No. 1:	Northwest Corner	N.W. Corner PH 553	2" x 2" x 4' wood post
No. 2:	Northeast Corner	N.E. Corner PH 553	2" x 2" x 4' wood post
No. 3:	Southeast Corner	S.E. Corner PH 553	2" x 2" x 4' wood post
No. 4:	Southwest Corner	S.W. Corner PH 553	2" x 2" x 4' wood post

As erected on the ground, each corner monument is marked as described above by scribed metal tags.

The work of location consisted of making a claim map as provided in NRS 517.040. The tie from the claim block to a fixed point is depicted on the location map included with this filing.

Dated: October 28, 2014

Kinross Gold U.S.A., Inc.

By: 
H. H. Tonking, as Agent for Locator

Recorded at the request of and when recorded return to:
Kinross Gold U.S.A., Inc.
Attention: Land Department
5075 South Syracuse St., 8th Floor
Denver, CO 80237

The undersigned affirms this document contains no personal
Information of any person

DOC # 0228721

11/18/2014 11:20 AM
Official Record
Recording requested By
KINROSS GOLD USA INC

Eureka County - NV
Mike Rebaleati - Recorder
Fee \$22.50 Page 1 of 1
RPTT Recorded By LH
Book- 575 Page- 0037

CERTIFICATE OF LOCATION LODE MINING CLAIM

Kinross Gold U.S.A., Inc. located the PH 554
Lode Mining Claim in the following quarter sections(s):



<u>1/4</u>	<u>Section</u>	<u>Township</u>	<u>Range</u>	<u>Meridian</u>
NW	34	18 NORTH	51 EAST	MDB&M

In Eureka County, Nevada, on the 21 day of September, 2014.

RECORDER'S STAMP

Name and mailing address of locator is: Kinross Gold U.S.A., Inc.
5075 South Syracuse St., 8th Floor
Denver, CO 80237

The Claim is approximately 1500 feet long and 600 feet wide, such that 1490 feet are claimed in a North direction and 10 feet in a South direction from the point of discovery (monument of location), at which the Notice of Location was posted, together with 300 feet on each side of the monument of location and center line of the Claim. The general course of the lode or vein is from the North to the South direction.

The number, location and markings on each corner monument are as follows:

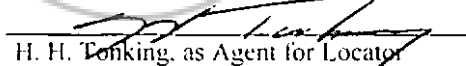
	<u>Location</u>	<u>Markings</u>	<u>Description</u>
No. 1:	Northwest Corner	N.W. Corner PH 554	2" x 2" x 4' wood post
No. 2:	Northeast Corner	N.E. Corner PH 554	2" x 2" x 4' wood post
No. 3:	Southeast Corner	S.E. Corner PH 554	2" x 2" x 4' wood post
No. 4:	Southwest Corner	S.W. Corner PH 554	2" x 2" x 4' wood post

As erected on the ground, each corner monument is marked as described above by scribed metal tags.

The work of location consisted of making a claim map as provided in NRS 517.040. The tie from the claim block to a fixed point is depicted on the location map included with this filing.

Dated: October 28, 2014

Kinross Gold U.S.A., Inc.

By: 
H. H. Tonking, as Agent for Locator

Recorded at the request of and when recorded return to:
Kinross Gold U.S.A., Inc.
Attention: Land Department
5075 South Syracuse St., 8th Floor
Denver, CO 80237

The undersigned affirms this document contains no personal
information of any person

DOC # 0228722

11/18/2014 11:20 AM
Official Record
Recording requested By:
KINROSS GOLD USA INC

Eureka County - NV
Mike Rebaleati - Recorder
Fee \$22.50 Page 1 of 1
RPTT Recorded By LH
Book- 575 Page- 0038

CERTIFICATE OF LOCATION LODE MINING CLAIM

Kinross Gold U.S.A., Inc. located the PH 555
Lode Mining Claim in the following quarter section(s):



<u>1/4</u>	<u>Section</u>	<u>Township</u>	<u>Range</u>	<u>Meridian</u>
NW	34	18 NORTH	51 EAST	MDB&M
NE	34	18 NORTH	51 EAST	MDB&M

In Eureka County, Nevada, on the 21 day of September, 2014.

RECORDER'S STAMP

Name and mailing address of locator is: Kinross Gold U.S.A., Inc.
5075 South Syracuse St., 8th Floor
Denver, CO 80237

The Claim is approximately 1500 feet long and 600 feet wide, such that 1490 feet are claimed in a North direction and 10 feet in a South direction from the point of discovery (monument of location), at which the Notice of Location was posted, together with 300 feet on each side of the monument of location and center line of the Claim. The general course of the lode or vein is from the North to the South direction.

The number, location and markings on each corner monument are as follows:

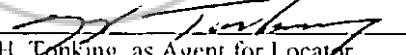
	<u>Location</u>	<u>Markings</u>	<u>Description</u>
No. 1:	Northwest Corner	N.W. Corner PH 555	2" x 2" x 4' wood post
No. 2:	Northeast Corner	N.E. Corner PH 555	2" x 2" x 4' wood post
No. 3:	Southeast Corner	S.E. Corner PH 555	2" x 2" x 4' wood post
No. 4:	Southwest Corner	S.W. Corner PH 555	2" x 2" x 4' wood post

As erected on the ground, each corner monument is marked as described above by scribed metal tags.

The work of location consisted of making a claim map as provided in NRS 517.040. The tie from the claim block to a fixed point is depicted on the location map included with this filing.

Dated: October 28, 2014

Kinross Gold U.S.A., Inc.

By: 
H. H. Tonking, as Agent for Locator

Recorded at the request of and when recorded return to:
Kinross Gold U.S.A., Inc.
Attention: Land Department
5075 South Syracuse St., 8th Floor
Denver, CO 80237

The undersigned affirms this document contains no personal
Information of any person

DOC # 0228723

11/18/2014

11:20 AM

Official Record

Recording requested By
KINROSS GOLD USA INC

Eureka County - NV

Mike Rebaleati - Recorder

Fee \$22.50

Page 1 of 1

RP11

Recorded By LH

Book- 575 Page- 0039

CERTIFICATE OF LOCATION LODE MINING CLAIM

Kinross Gold U.S.A., Inc. located the PH 556
Lode Mining Claim in the following quarter sections(s):

<u>1/4</u>	<u>Section</u>	<u>Township</u>	<u>Range</u>	<u>Meridian</u>
<u>NE</u>	<u>34</u>	<u>18 NORTH</u>	<u>51 EAST</u>	<u>MDB&M</u>
<u> </u>	<u> </u>	<u> </u>	<u> </u>	<u> </u>
<u> </u>	<u> </u>	<u> </u>	<u> </u>	<u> </u>
<u> </u>	<u> </u>	<u> </u>	<u> </u>	<u> </u>

In Eureka County, Nevada, on the 21 day of September, 2014.

RECORDER'S STAMP

Name and mailing address of locator is: Kinross Gold U.S.A., Inc.
5075 South Syracuse St., 8th Floor
Denver, CO 80237

The Claim is approximately 1500 feet long and 600 feet wide, such that 1490 feet are claimed in a North direction and 10 feet in a South direction from the point of discovery (monument of location), at which the Notice of Location was posted, together with 300 feet on each side of the monument of location and center line of the Claim. The general course of the lode or vein is from the North to the South direction.

The number, location and markings on each corner monument are as follows:

	<u>Location</u>	<u>Markings</u>	<u>Description</u>
No. 1:	Northwest Corner	N.W. Corner PH 556	2" x 2" x 4' wood post
No. 2:	Northeast Corner	N.E. Corner PH 556	2" x 2" x 4' wood post
No. 3:	Southeast Corner	S.E. Corner PH 556	2" x 2" x 4' wood post
No. 4:	Southwest Corner	S.W. Corner PH 556	2" x 2" x 4' wood post

As erected on the ground, each corner monument is marked as described above by scribed metal tags.

The work of location consisted of making a claim map as provided in NRS 517.040. The tie from the claim block to a fixed point is depicted on the location map included with this filing.

Dated: October 28, 2014

Kinross Gold U.S.A., Inc.

By: [Signature]
H. H. Tonking, as Agent for Locator



Recorded at the request of and when recorded return to:
Kinross Gold U.S.A., Inc.
Attention: Land Department
5075 South Syracuse St., 8th Floor
Denver, CO 80237

The undersigned affirms this document contains no personal
Information of any person

DOC # 0228724
11/16/2014 11:20 AM
Official Record
Recording requested By:
KINROSS GOLD USA INC
Eureka County - NV
Mike Rebaleati - Recorder
Fee: \$22.50 Page: 1 of 1
Recorded By: LH
RPT1
Book- 575 Page- 0040

CERTIFICATE OF LOCATION LODE MINING CLAIM

Kinross Gold U.S.A., Inc. located the PH 557
Lode Mining Claim in the following quarter sections(s):

<u>1/4</u>	<u>Section</u>	<u>Township</u>	<u>Range</u>	<u>Meridian</u>
<u>NE</u>	<u>34</u>	<u>18 NORTH</u>	<u>51 EAST</u>	<u>MDB&M</u>
<u> </u>	<u> </u>	<u> </u>	<u> </u>	<u> </u>
<u> </u>	<u> </u>	<u> </u>	<u> </u>	<u> </u>
<u> </u>	<u> </u>	<u> </u>	<u> </u>	<u> </u>

In Eureka County, Nevada, on the 21 day of September, 2014.

RECORDER'S STAMP

Name and mailing address of locator is: Kinross Gold U.S.A., Inc.
5075 South Syracuse St., 8th Floor
Denver, CO 80237

The Claim is approximately 1500 feet long and 600 feet wide, such that 1490 feet are claimed in a North direction and 10 feet in a South direction from the point of discovery (monument of location), at which the Notice of Location was posted, together with 300 feet on each side of the monument of location and center line of the Claim. The general course of the lode or vein is from the North to the South direction.

The number, location and markings on each corner monument are as follows:

<u>Location</u>	<u>Markings</u>	<u>Description</u>
No. 1: Northwest Corner	N.W. Corner PH 557	2" x 2" x 4' wood post
No. 2: Northeast Corner	N.E. Corner PH 557	2" x 2" x 4' wood post
No. 3: Southeast Corner	S.E. Corner PH 557	2" x 2" x 4' wood post
No. 4: Southwest Corner	S.W. Corner PH 557	2" x 2" x 4' wood post

As erected on the ground, each corner monument is marked as described above by scribed metal tags.

The work of location consisted of making a claim map as provided in NRS 517.040. The tie from the claim block to a fixed point is depicted on the location map included with this filing.

Dated: October 28, 2014

Kinross Gold U.S.A., Inc.

By: H. H. Ponking
H. H. Ponking, as Agent for Locator

Recorded at the request of and when recorded return to:
Kinross Gold U.S.A., Inc.
Attention: Land Department
5075 South Syracuse St., 8th Floor
Denver, CO 80237

The undersigned affirms this document contains no personal
Information of any person

CERTIFICATE OF LOCATION LODE MINING CLAIM

Kinross Gold U.S.A., Inc. located the PH 558
Lode Mining Claim in the following quarter sections(s):

<u>1/4</u>	<u>Section</u>	<u>Township</u>	<u>Range</u>	<u>Meridian</u>
<u>NE</u>	<u>34</u>	<u>18 NORTH</u>	<u>51 EAST</u>	<u>MDB&M</u>
<u> </u>	<u> </u>	<u> </u>	<u> </u>	<u> </u>
<u> </u>	<u> </u>	<u> </u>	<u> </u>	<u> </u>
<u> </u>	<u> </u>	<u> </u>	<u> </u>	<u> </u>

In Eureka County, Nevada, on the 21 day of September, 2014.

RECORDER'S STAMP

Name and mailing address of locator is: Kinross Gold U.S.A., Inc.
5075 South Syracuse St., 8th Floor
Denver, CO 80237

The Claim is approximately 1500 feet long and 600 feet wide, such that 1490 feet are claimed in a North direction and 10 feet in a South direction from the point of discovery (monument of location), at which the Notice of Location was posted, together with 300 feet on each side of the monument of location and center line of the Claim. The general course of the lode or vein is from the North to the South direction.

The number, location and markings on each corner monument are as follows:

<u>Location</u>	<u>Markings</u>	<u>Description</u>
No. 1: Northwest Corner	N.W. Corner PH 558	2" x 2" x 4' wood post
No. 2: Northeast Corner	N.E. Corner PH 558	2" x 2" x 4' wood post
No. 3: Southeast Corner	S.E. Corner PH 558	2" x 2" x 4' wood post
No. 4: Southwest Corner	S.W. Corner PH 558	2" x 2" x 4' wood post

As erected on the ground, each corner monument is marked as described above by scribed metal tags.

The work of location consisted of making a claim map as provided in NRS 517.040. The tie from the claim block to a fixed point is depicted on the location map included with this filing.

Dated: October 28, 2014

Kinross Gold U.S.A., Inc.

By: [Signature]
H. H. Tonking, as Agent for Locator

DOC # 0228725

11/18/2014 11:20 AM
Official Record
Recording requested By
KINROSS GOLD USA INC
Eureka County - NV
Mike Rebaleati - Recorder
Fee \$22.50 Page 1 of 1
RPT1 Recorded By LH
Book- 575 Page- 0011



Recorded at the request of and when recorded return to:
Kinross Gold U.S.A., Inc.
Attention: Land Department
5075 South Syracuse St., 8th Floor
Denver, CO 80237

The undersigned affirms this document contains no personal
Information of any person

DOC # 0228726

11/18/2014

11:20 AM

Official Record

Recording requested by
KINROSS GOLD USA INC

Eureka County - NV

Mike Rebaleati - Recorder

Fee \$22.50

Page 1 of 1

RP11

Recorded By LH

Book- 575 Page- 0042

CERTIFICATE OF LOCATION LODE MINING CLAIM

Kinross Gold U.S.A., Inc. located the PH 559
Lode Mining Claim in the following quarter sections(s):



0228726

<u>1/4</u>	<u>Section</u>	<u>Township</u>	<u>Range</u>	<u>Meridian</u>
NE	34	18 NORTH	51 EAST	MDB&M
NW	35	18 NORTH	51 EAST	MDB&M

In Eureka County, Nevada, on the 21 day of September, 2014.

RECORDER'S STAMP

Name and mailing address of locator is: Kinross Gold U.S.A., Inc.
5075 South Syracuse St., 8th Floor
Denver, CO 80237

The Claim is approximately 1500 feet long and 600 feet wide, such that 1490 feet are claimed in a North direction and 10 feet in a South direction from the point of discovery (monument of location), at which the Notice of Location was posted, together with 300 feet on each side of the monument of location and center line of the Claim. The general course of the lode or vein is from the North to the South direction.

The number, location and markings on each corner monument are as follows:

	<u>Location</u>	<u>Markings</u>	<u>Description</u>
No. 1:	Northwest Corner	N.W. Corner PH 559	2" x 2" x 4' wood post
No. 2:	Northeast Corner	N.E. Corner PH 559	2" x 2" x 4' wood post
No. 3:	Southeast Corner	S.E. Corner PH 559	2" x 2" x 4' wood post
No. 4:	Southwest Corner	S.W. Corner PH 559	2" x 2" x 4' wood post

As erected on the ground, each corner monument is marked as described above by scribed metal tags.

The work of location consisted of making a claim map as provided in NRS 517.040. The tie from the claim block to a fixed point is depicted on the location map included with this filing.

Dated: October 28, 2014

Kinross Gold U.S.A., Inc.

By: [Signature]
H. H. Tonking, as Agent for Locator

Recorded at the request of and when recorded return to:
Kinross Gold U.S.A., Inc.
Attention: Land Department
5075 South Syracuse St., 8th Floor
Denver, CO 80237

The undersigned affirms this document contains no personal
Information of any person

CERTIFICATE OF LOCATION LODE MINING CLAIM

Kinross Gold U.S.A., Inc. located the PH 560
Lode Mining Claim in the following quarter sections(s):

<u>1/4</u>	<u>Section</u>	<u>Township</u>	<u>Range</u>	<u>Meridian</u>
<u>NE</u>	<u>34</u>	<u>18 NORTH</u>	<u>51 EAST</u>	<u>MDB&M</u>
<u>NW</u>	<u>35</u>	<u>18 NORTH</u>	<u>51 EAST</u>	<u>MDB&M</u>
<u> </u>	<u> </u>	<u> </u>	<u> </u>	<u> </u>
<u> </u>	<u> </u>	<u> </u>	<u> </u>	<u> </u>

In Eureka County, Nevada, on the 21 day of September, 2014.

RECORDER'S STAMP

Name and mailing address of locator is: Kinross Gold U.S.A., Inc.
5075 South Syracuse St., 8th Floor
Denver, CO 80237

The Claim is approximately 1500 feet long and 600 feet wide, such that 1490 feet are claimed in a North direction and 10 feet in a South direction from the point of discovery (monument of location), at which the Notice of Location was posted, together with 300 feet on each side of the monument of location and center line of the Claim. The general course of the lode or vein is from the North to the South direction.

The number, location and markings on each corner monument are as follows:

<u>Location</u>	<u>Markings</u>	<u>Description</u>
No. 1: Northwest Corner	N.W. Corner PH 560	2" x 2" x 4' wood post
No. 2: Northeast Corner	N.E. Corner PH 560	2" x 2" x 4' wood post
No. 3: Southeast Corner	S.E. Corner PH 560	2" x 2" x 4' wood post
No. 4: Southwest Corner	S.W. Corner PH 560	2" x 2" x 4' wood post

As erected on the ground, each corner monument is marked as described above by scribed metal tags.

The work of location consisted of making a claim map as provided in NRS 517.040. The tie from the claim block to a fixed point is depicted on the location map included with this filing.

Dated: October 28, 2014

Kinross Gold U.S.A., Inc.

By: H. H. Tonking
H. H. Tonking, as Agent for Locator

DOC # 0228727

11/18/2014

11:20 AM

Official Record

Recording requested By
KINROSS GOLD USA INC

Eureka County - NV
Mike Rebaleati - Recorder

Fee \$22.50

Page 1 of 1

RPT

Recorded By LH

Book- 575 Page- 0043



0228727

Recorded at the request of and when recorded return to:
Kinross Gold U.S.A., Inc.
Attention: Land Department
5075 South Syracuse St., 8th Floor
Denver, CO 80237

The undersigned affirms this document contains no personal
Information of any person

CERTIFICATE OF LOCATION LODE MINING CLAIM

Kinross Gold U.S.A., Inc. located the PH 561
Lode Mining Claim in the following quarter section(s):

<u>1/4</u>	<u>Section</u>	<u>Township</u>	<u>Range</u>	<u>Meridian</u>
NW	35	18 NORTH	51 EAST	MDB&M

In Eureka County, Nevada, on the 21 day of September, 2014.

DOC # 0228728

11/18/2014 11:20 AM

Official Record

Recording requested by
KINROSS GOLD USA INC

Eureka County - NV

Mike Rebaleati - Recorder

Fee \$22.50

Page: 1 of 1

RPTT

Recorded By LH

Book- 575 Page- 0044



0228728

RECORDER'S STAMP

Name and mailing address of locator is: Kinross Gold U.S.A., Inc.
5075 South Syracuse St., 8th Floor
Denver, CO 80237

The Claim is approximately 1500 feet long and 600 feet wide, such that 1490 feet are claimed in a North direction and 10 feet in a South direction from the point of discovery (monument of location), at which the Notice of Location was posted, together with 300 feet on each side of the monument of location and center line of the Claim. The general course of the lode or vein is from the North to the South direction.

The number, location and markings on each corner monument are as follows:


	<u>Location</u>	<u>Markings</u>	<u>Description</u>
No. 1:	Northwest Corner	N.W. Corner PH 561	2" x 2" x 4' wood post
No. 2:	Northeast Corner	N.E. Corner PH 561	2" x 2" x 4' wood post
No. 3:	Southeast Corner	S.E. Corner PH 561	2" x 2" x 4' wood post
No. 4:	Southwest Corner	S.W. Corner PH 561	2" x 2" x 4' wood post

As erected on the ground, each corner monument is marked as described above by scribed metal tags.

The work of location consisted of making a claim map as provided in NRS 517.040. The tie from the claim block to a fixed point is depicted on the location map included with this filing.

Dated: October 28, 2014

Kinross Gold U.S.A., Inc.

By: 
H. H. Tonking, as Agent for Locator

Recorded at the request of and when recorded return to:
Kinross Gold U.S.A., Inc.
Attention: Land Department
5075 South Syracuse St., 8th Floor
Denver, CO 80237

The undersigned affirms this document contains no personal
information of any person

DOC # 0228729

11/15/2014 11:20 AM
Official Record
Recording requested by:
KINROSS GOLD USA INC

Eureka County - NV
Mike Rebaleati - Recorder
Fee \$22.50 Page 1 of 1
RPT1 Recorded By LH
Book- 575 Page- 0045

CERTIFICATE OF LOCATION LODE MINING CLAIM

Kinross Gold U.S.A., Inc. located the PH 562
Lode Mining Claim in the following quarter sections(s):



<u>1/4</u>	<u>Section</u>	<u>Township</u>	<u>Range</u>	<u>Meridian</u>
NW	35	18 NORTH	51 EAST	MDB&M

In Eureka County, Nevada, on the 21 day of September, 2014.

RECORDER'S STAMP

Name and mailing address of locator is: Kinross Gold U.S.A., Inc.
5075 South Syracuse St., 8th Floor
Denver, CO 80237

The Claim is approximately 1500 feet long and 600 feet wide, such that 1490 feet are claimed in a North direction and 10 feet in a South direction from the point of discovery (monument of location), at which the Notice of Location was posted, together with 300 feet on each side of the monument of location and center line of the Claim. The general course of the lode or vein is from the North to the South direction.

The number, location and markings on each corner monument are as follows:


	<u>Location</u>	<u>Markings</u>	<u>Description</u>
No. 1:	Northwest Corner	N.W. Corner PH 562	2" x 2" x 4' wood post
No. 2:	Northeast Corner	N.E. Corner PH 562	2" x 2" x 4' wood post
No. 3:	Southeast Corner	S.E. Corner PH 562	2" x 2" x 4' wood post
No. 4:	Southwest Corner	S.W. Corner PH 562	2" x 2" x 4' wood post

As erected on the ground, each corner monument is marked as described above by scribed metal tags.

The work of location consisted of making a claim map as provided in NRS 517.040. The tie from the claim block to a fixed point is depicted on the location map included with this filing.

Dated: October 28, 2014

Kinross Gold U.S.A., Inc.

By: 
H. H. Tonking, as Agent for Locator

Recorded at the request of and when recorded return to:
Kinross Gold U.S.A., Inc.
Attention: Land Department
5075 South Syracuse St., 8th Floor
Denver, CO 80237

The undersigned affirms this document contains no personal
Information of any person

DOC # 0228730

11/18/2014 11:20 AM
Official Record
Recording requested By:
KINROSS GOLD USA INC

Eureka County - NV
Mike Rebaleati - Recorder
Fee \$22.50 Page 1 of 1
RPTT Recorded By LH
Book- 575 Page- 0046

CERTIFICATE OF LOCATION LODE MINING CLAIM

Kinross Gold U.S.A., Inc. located the PH 563
Lode Mining Claim in the following quarter sections(s):



<u>1/4</u>	<u>Section</u>	<u>Township</u>	<u>Range</u>	<u>Meridian</u>
NE	34	18 NORTH	51 EAST	MDB&M
SE	34	18 NORTH	51 EAST	MDB&M

In Eureka County, Nevada, on the 21 day of September, 2014.

RECORDER'S STAMP

Name and mailing address of locator is: Kinross Gold U.S.A., Inc.
5075 South Syracuse St., 8th Floor
Denver, CO 80237

The Claim is approximately 1500 feet long and 600 feet wide, such that 1490 feet are claimed in a North direction and 10 feet in a South direction from the point of discovery (monument of location), at which the Notice of Location was posted, together with 300 feet on each side of the monument of location and center line of the Claim. The general course of the lode or vein is from the North to the South direction.

The number, location and markings on each corner monument are as follows:

	<u>Location</u>	<u>Markings</u>	<u>Description</u>
No. 1:	Northwest Corner	N.W. Corner PH 563	2" x 2" x 4' wood post
No. 2:	Northeast Corner	N.E. Corner PH 563	2" x 2" x 4' wood post
No. 3:	Southeast Corner	S.E. Corner PH 563	2" x 2" x 4' wood post
No. 4:	Southwest Corner	S.W. Corner PH 563	2" x 2" x 4' wood post

As erected on the ground, each corner monument is marked as described above by scribed metal tags.

The work of location consisted of making a claim map as provided in NRS 517.040. The tie from the claim block to a fixed point is depicted on the location map included with this filing.

Dated: October 28, 2014

Kinross Gold U.S.A., Inc.

By: H. H. Tonking
H. H. Tonking, as Agent for Locator

Recorded at the request of and when recorded return to:
Kinross Gold U.S.A., Inc.
Attention: Land Department
5075 South Syracuse St., 8th Floor
Denver, CO 80237

The undersigned affirms this document contains no personal
information of any person

CERTIFICATE OF LOCATION LODE MINING CLAIM

Kinross Gold U.S.A., Inc. located the PH 564
Lode Mining Claim in the following quarter section(s):

<u>1/4</u>	<u>Section</u>	<u>Township</u>	<u>Range</u>	<u>Meridian</u>
<u>SE</u>	<u>34</u>	<u>18 NORTH</u>	<u>51 EAST</u>	<u>MDB&M</u>
<u> </u>	<u> </u>	<u> </u>	<u> </u>	<u> </u>
<u> </u>	<u> </u>	<u> </u>	<u> </u>	<u> </u>
<u> </u>	<u> </u>	<u> </u>	<u> </u>	<u> </u>

In Eureka County, Nevada, on the 21 day of September, 2014.

RECORDER'S STAMP

Name and mailing address of locator is: Kinross Gold U.S.A., Inc.
5075 South Syracuse St., 8th Floor
Denver, CO 80237

The Claim is approximately 1500 feet long and 600 feet wide, such that 10 feet are claimed in a North direction and 1490 feet in a South direction from the point of discovery (monument of location), at which the Notice of Location was posted, together with 300 feet on each side of the monument of location and center line of the Claim. The general course of the lode or vein is from the North to the South direction.

The number, location and markings on each corner monument are as follows:

<u>Location</u>	<u>Markings</u>	<u>Description</u>
No. 1: Northwest Corner	N.W. Corner PH 564	2" x 2" x 4' wood post
No. 2: Northeast Corner	N.E. Corner PH 564	2" x 2" x 4' wood post
No. 3: Southeast Corner	S.E. Corner PH 564	2" x 2" x 4' wood post
No. 4: Southwest Corner	S.W. Corner PH 564	2" x 2" x 4' wood post


As erected on the ground, each corner monument is marked as described above by scribed metal tags.

The work of location consisted of making a claim map as provided in NRS 517.040. The tie from the claim block to a fixed point is depicted on the location map included with this filing.

Dated: October 28, 2014

Kinross Gold U.S.A., Inc.

By: [Signature]
H. H. Tonking, as Agent for Locator



Recorded at the request of and when recorded return to:
Kinross Gold U.S.A., Inc.
Attention: Land Department
5075 South Syracuse St., 8th Floor
Denver, CO 80237

The undersigned affirms this document contains no personal
Information of any person

CERTIFICATE OF LOCATION LODE MINING CLAIM

Kinross Gold U.S.A., Inc. located the PH 565
Lode Mining Claim in the following quarter sections(s):

<u>1/4</u>	<u>Section</u>	<u>Township</u>	<u>Range</u>	<u>Meridian</u>
<u>NE</u>	<u>34</u>	<u>18 NORTH</u>	<u>51 EAST</u>	<u>MDB&M</u>
<u>SE</u>	<u>34</u>	<u>18 NORTH</u>	<u>51 EAST</u>	<u>MDB&M</u>
<u> </u>	<u> </u>	<u> </u>	<u> </u>	<u> </u>
<u> </u>	<u> </u>	<u> </u>	<u> </u>	<u> </u>

In Eureka County, Nevada, on the 21 day of September, 2014.

RECORDER'S STAMP

Name and mailing address of locator is: Kinross Gold U.S.A., Inc.
5075 South Syracuse St., 8th Floor
Denver, CO 80237

The Claim is approximately 1500 feet long and 600 feet wide, such that 1490 feet are claimed in a North direction and 10 feet in a South direction from the point of discovery (monument of location), at which the Notice of Location was posted, together with 300 feet on each side of the monument of location and center line of the Claim. The general course of the lode or vein is from the North to the South direction.

The number, location and markings on each corner monument are as follows:

<u>Location</u>	<u>Markings</u>	<u>Description</u>
No. 1: Northwest Corner	N.W. Corner PH 565	2" x 2" x 4' wood post
No. 2: Northeast Corner	N.E. Corner PH 565	2" x 2" x 4' wood post
No. 3: Southeast Corner	S.E. Corner PH 565	2" x 2" x 4' wood post
No. 4: Southwest Corner	S.W. Corner PH 565	2" x 2" x 4' wood post

As erected on the ground, each corner monument is marked as described above by scribed metal tags.

The work of location consisted of making a claim map as provided in NRS 517.040. The tie from the claim block to a fixed point is depicted on the location map included with this filing.

Dated: October 28, 2014

Kinross Gold U.S.A., Inc.

By: H. H. Tonking
H. H. Tonking, as Agent for Locator

DOC # 0228732

11/18/2014

11:20 AM

Official Record

Recording requested by
KINROSS GOLD USA INC

Eureka County - NV

Mike Rebaleati - Recorder

Fee \$22.50

Page 1 of 1

RPIT

Recorded By LH

Book- 575 Page- 0048



0228732

Recorded at the request of and when recorded return to:
Kinross Gold U.S.A., Inc.
Attention: Land Department
5075 South Syracuse St., 8th Floor
Denver, CO 80237

The undersigned affirms this document contains no personal
Information of any person

DOC # 0228733

11/18/2014 11:20 AM

Official Record

Recording requested By:
KINROSS GOLD USA INC

Eureka County - NV
Mike Rebaleati - Recorder

Fee: \$22.50 Page 1 of 1
RPTT Recorded By LH
Book- 575 Page- 0048



0228733

CERTIFICATE OF LOCATION LODE MINING CLAIM

Kinross Gold U.S.A., Inc. located the PH 566
Lode Mining Claim in the following quarter sections(s):

<u>1/4</u>	<u>Section</u>	<u>Township</u>	<u>Range</u>	<u>Meridian</u>
<u>SE</u>	<u>34</u>	<u>18 NORTH</u>	<u>51 EAST</u>	<u>MDB&M</u>
<u> </u>	<u> </u>	<u> </u>	<u> </u>	<u> </u>
<u> </u>	<u> </u>	<u> </u>	<u> </u>	<u> </u>
<u> </u>	<u> </u>	<u> </u>	<u> </u>	<u> </u>

In Eureka County, Nevada, on the 21 day of September, 2014.

RECORDER'S STAMP

Name and mailing address of locator is: Kinross Gold U.S.A., Inc.
5075 South Syracuse St., 8th Floor
Denver, CO 80237

The Claim is approximately 1500 feet long and 600 feet wide, such that 10 feet are claimed in a North direction and 1490 feet in a South direction from the point of discovery (monument of location), at which the Notice of Location was posted, together with 300 feet on each side of the monument of location and center line of the Claim. The general course of the lode or vein is from the North to the South direction.

The number, location and markings on each corner monument are as follows:

	<u>Location</u>	<u>Markings</u>	<u>Description</u>
No. 1:	Northwest Corner	N.W. Corner PH 566	2" x 2" x 4' wood post
No. 2:	Northeast Corner	N.E. Corner PH 566	2" x 2" x 4' wood post
No. 3:	Southeast Corner	S.E. Corner PH 566	2" x 2" x 4' wood post
No. 4:	Southwest Corner	S.W. Corner PH 566	2" x 2" x 4' wood post

As erected on the ground, each corner monument is marked as described above by scribed metal tags.

The work of location consisted of making a claim map as provided in NRS 517.040. The tie from the claim block to a fixed point is depicted on the location map included with this filing.

Dated: October 28, 2014

Kinross Gold U.S.A., Inc.

By:

H. H. Tonking, as Agent for Locator

Recorded at the request of and when recorded return to:
Kinross Gold U.S.A., Inc.
Attention: Land Department
5075 South Syracuse St., 8th Floor
Denver, CO 80237

The undersigned affirms this document contains no personal
Information of any person

DOC # 0228734

11/18/2014

11:20 AM

Official Record

Recording requested By:
KINROSS GOLD USA INC

Eureka County - NV

Mike Rebaleati - Recorder

Fee \$22.50

Page 1 of 1

RPTT

Recorded By LH

Book- 575 Page- 0050

CERTIFICATE OF LOCATION LODE MINING CLAIM

Kinross Gold U.S.A., Inc. located the PH 567
Lode Mining Claim in the following quarter sections(s):



0228734

<u>1/4</u>	<u>Section</u>	<u>Township</u>	<u>Range</u>	<u>Meridian</u>
NE	34	18 NORTH	51 EAST	MDB&M
SE	34	18 NORTH	51 EAST	MDB&M
NW	35	18 NORTH	51 EAST	MDB&M
SW	35	18 NORTH	51 EAST	MDB&M

In Eureka County, Nevada, on the 21 day of September, 2014.

RECORDER'S STAMP

Name and mailing address of locator is: Kinross Gold U.S.A., Inc.
5075 South Syracuse St., 8th Floor
Denver, CO 80237

The Claim is approximately 1500 feet long and 600 feet wide, such that 1490 feet are claimed in a North direction and 10 feet in a South direction from the point of discovery (monument of location), at which the Notice of Location was posted, together with 300 feet on each side of the monument of location and center line of the Claim. The general course of the lode or vein is from the North to the South direction.

The number, location and markings on each corner monument are as follows:

<u>Location</u>	<u>Markings</u>	<u>Description</u>
No. 1: Northwest Corner	N.W. Corner PH 567	2" x 2" x 4' wood post
No. 2: Northeast Corner	N.E. Corner PH 567	2" x 2" x 4' wood post
No. 3: Southeast Corner	S.E. Corner PH 567	2" x 2" x 4' wood post
No. 4: Southwest Corner	S.W. Corner PH 567	2" x 2" x 4' wood post

As erected on the ground, each corner monument is marked as described above by scribed metal tags.

The work of location consisted of making a claim map as provided in NRS 517.040. The tie from the claim block to a fixed point is depicted on the location map included with this filing.

Dated: October 28, 2014

Kinross Gold U.S.A., Inc.

By: H. H. Ponking
H. H. Ponking, as Agent for Locator

Recorded at the request of and when recorded return to:
Kinross Gold U.S.A., Inc.
Attention: Land Department
5075 South Syracuse St., 8th Floor
Denver, CO 80237

The undersigned affirms this document contains no personal
Information of any person

DOC # 0228735

11/18/2014 11:20 AM

Official Record

Recording requested By
KINROSS GOLD USA INC

Eureka County - NV

Mike Rebaleati - Recorder

Fee \$22.50

Page 1 of 1

RPTT

Recorded By LH

Book- 575 Page- 0051

CERTIFICATE OF LOCATION LODE MINING CLAIM

Kinross Gold U.S.A., Inc. located the PH 568
Lode Mining Claim in the following quarter sections(s):



<u>1/4</u>	<u>Section</u>	<u>Township</u>	<u>Range</u>	<u>Meridian</u>
<u>SE</u>	<u>34</u>	<u>18 NORTH</u>	<u>51 EAST</u>	<u>MDB&M</u>
<u>SW</u>	<u>35</u>	<u>18 NORTH</u>	<u>51 EAST</u>	<u>MDB&M</u>
<u> </u>	<u> </u>	<u> </u>	<u> </u>	<u> </u>
<u> </u>	<u> </u>	<u> </u>	<u> </u>	<u> </u>

In Eureka County, Nevada, on the 21 day of September, 2014.

RECORDER'S STAMP

Name and mailing address of locator is: Kinross Gold U.S.A., Inc.
5075 South Syracuse St., 8th Floor
Denver, CO 80237

The Claim is approximately 1500 feet long and 600 feet wide, such that 10 feet are claimed in a North direction and 1490 feet in a South direction from the point of discovery (monument of location), at which the Notice of Location was posted, together with 300 feet on each side of the monument of location and center line of the Claim. The general course of the lode or vein is from the North to the South direction.

The number, location and markings on each corner monument are as follows:

<u>Location</u>	<u>Markings</u>	<u>Description</u>
No. 1: Northwest Corner	N.W. Corner PH 568	2" x 2" x 4' wood post
No. 2: Northeast Corner	N.E. Corner PH 568	2" x 2" x 4' wood post
No. 3: Southeast Corner	S.E. Corner PH 568	2" x 2" x 4' wood post
No. 4: Southwest Corner	S.W. Corner PH 568	2" x 2" x 4' wood post

As erected on the ground, each corner monument is marked as described above by scribed metal tags.

The work of location consisted of making a claim map as provided in NRS 517.040. The tie from the claim block to a fixed point is depicted on the location map included with this filing.

Dated: October 28, 2014

Kinross Gold U.S.A., Inc.

By: [Signature]
H. H. Tonking, as Agent for Locator

Recorded at the request of and when recorded return to:
Kinross Gold U.S.A., Inc.
Attention: Land Department
5075 South Syracuse St., 8th Floor
Denver, CO 80237

The undersigned affirms this document contains no personal
information of any person

DOC # 0228736

11/18/2014 11:20 AM
Official Record
Recording requested by
KINROSS GOLD USA INC

Eureka County - NV
Mike Rebaleati - Recorder
Fee \$22.50 Page 1 of 1
RPT1 Recorded By: LH
Book- 575 Page- 0052

CERTIFICATE OF LOCATION LODE MINING CLAIM

Kinross Gold U.S.A., Inc. located the PH 569
Lode Mining Claim in the following quarter sections(s):



<u>1/4</u>	<u>Section</u>	<u>Township</u>	<u>Range</u>	<u>Meridian</u>
SW	35	18 NORTH	51 EAST	MDB&M
NW	35	18 NORTH	51 EAST	MDB&M

In Eureka County, Nevada, on the 21 day of September, 2014.

RECORDER'S STAMP

Name and mailing address of locator is: Kinross Gold U.S.A., Inc.
5075 South Syracuse St., 8th Floor
Denver, CO 80237

The Claim is approximately 1500 feet long and 600 feet wide, such that 1490 feet are claimed in a North direction and 10 feet in a South direction from the point of discovery (monument of location), at which the Notice of Location was posted, together with 300 feet on each side of the monument of location and center line of the Claim. The general course of the lode or vein is from the North to the South direction.

The number, location and markings on each corner monument are as follows:

	<u>Location</u>	<u>Markings</u>	<u>Description</u>
No. 1:	Northwest Corner	N.W. Corner PH 569	2" x 2" x 4' wood post
No. 2:	Northeast Corner	N.E. Corner PH 569	2" x 2" x 4' wood post
No. 3:	Southeast Corner	S.E. Corner PH 569	2" x 2" x 4' wood post
No. 4:	Southwest Corner	S.W. Corner PH 569	2" x 2" x 4' wood post

As erected on the ground, each corner monument is marked as described above by scribed metal tags.

The work of location consisted of making a claim map as provided in NRS 517.040. The tie from the claim block to a fixed point is depicted on the location map included with this filing.

Dated: October 28, 2014

Kinross Gold U.S.A., Inc.

By: H. H. Tonking
H. H. Tonking, as Agent for Locator

Recorded at the request of and when recorded return to:
Kinross Gold U.S.A., Inc.
Attention: Land Department
5075 South Syracuse St., 8th Floor
Denver, CO 80237

The undersigned affirms this document contains no personal
information of any person

DOC # 0228737

11/18/2014 11:20 AM
Official Record
Recording requested By
KINROSS GOLD USA INC

Eureka County - NV
Mike Rebaleati - Recorder
Fee \$22.50 Page 1 of 1
RPTT Recorded By LH
Book- 575 Page- 0053

CERTIFICATE OF LOCATION LODE MINING CLAIM

Kinross Gold U.S.A., Inc. located the PH 570
Lode Mining Claim in the following quarter sections(s):

<u>1/4</u>	<u>Section</u>	<u>Township</u>	<u>Range</u>	<u>Meridian</u>
<u>SW</u>	<u>35</u>	<u>18 NORTH</u>	<u>51 EAST</u>	<u>MDB&M</u>
<u> </u>	<u> </u>	<u> </u>	<u> </u>	<u> </u>
<u> </u>	<u> </u>	<u> </u>	<u> </u>	<u> </u>
<u> </u>	<u> </u>	<u> </u>	<u> </u>	<u> </u>

In Eureka County, Nevada, on the 21 day of September, 2014.

RECORDER'S STAMP

Name and mailing address of locator is: Kinross Gold U.S.A., Inc.
5075 South Syracuse St., 8th Floor
Denver, CO 80237

The Claim is approximately 1500 feet long and 600 feet wide, such that 10 feet are claimed in a North direction and 1490 feet in a South direction from the point of discovery (monument of location), at which the Notice of Location was posted, together with 300 feet on each side of the monument of location and center line of the Claim. The general course of the lode or vein is from the North to the South direction.

The number, location and markings on each corner monument are as follows:

<u>Location</u>	<u>Markings</u>	<u>Description</u>
No. 1: Northwest Corner	N.W. Corner PH 570	2" x 2" x 4' wood post
No. 2: Northeast Corner	N.E. Corner PH 570	2" x 2" x 4' wood post
No. 3: Southeast Corner	S.E. Corner PH 570	2" x 2" x 4' wood post
No. 4: Southwest Corner	S.W. Corner PH 570	2" x 2" x 4' wood post

As erected on the ground, each corner monument is marked as described above by scribed metal tags.

The work of location consisted of making a claim map as provided in NRS 517.040. The tie from the claim block to a fixed point is depicted on the location map included with this filing.

Dated: October 28, 2014

Kinross Gold U.S.A., Inc.

By: H. H. Tonking
H. H. Tonking, as Agent for Locator



Recorded at the request of and when recorded return to:
Kinross Gold U.S.A., Inc.
Attention: Land Department
5075 South Syracuse St., 8th Floor
Denver, CO 80237

The undersigned affirms this document contains no personal
Information of any person

CERTIFICATE OF LOCATION LODE MINING CLAIM

Kinross Gold U.S.A., Inc. located the PH 571
Lode Mining Claim in the following quarter sections(s):

<u>1/4</u>	<u>Section</u>	<u>Township</u>	<u>Range</u>	<u>Meridian</u>
NW	35	18 NORTH	51 EAST	MDB&M
SW	35	18 NORTH	51 EAST	MDB&M

In Eureka County, Nevada, on the 21 day of September, 2014.

DOC # 0228738
11/18/2014 11:20 AM
Official Record
Recording requested By
KINROSS GOLD USA INC
Eureka County - NV
Mike Rebaleati - Recorder
Fee \$22.50 Page 1 of 1
RPT1 Recorded By LH
Book- 575 Page- 0054



RECORDER'S STAMP

Name and mailing address of locator is: Kinross Gold U.S.A., Inc.
5075 South Syracuse St., 8th Floor
Denver, CO 80237

The Claim is approximately 1500 feet long and 600 feet wide, such that 1490 feet are claimed in a North direction and 10 feet in a South direction from the point of discovery (monument of location), at which the Notice of Location was posted, together with 300 feet on each side of the monument of location and center line of the Claim. The general course of the lode or vein is from the North to the South direction.

The number, location and markings on each corner monument are as follows:

	<u>Location</u>	<u>Markings</u>	<u>Description</u>
No. 1:	Northwest Corner	N.W. Corner PH 571	2" x 2" x 4' wood post
No. 2:	Northeast Corner	N.E. Corner PH 571	2" x 2" x 4' wood post
No. 3:	Southeast Corner	S.E. Corner PH 571	2" x 2" x 4' wood post
No. 4:	Southwest Corner	S.W. Corner PH 571	2" x 2" x 4' wood post

As erected on the ground, each corner monument is marked as described above by scribed metal tags.

The work of location consisted of making a claim map as provided in NRS 517.040. The tie from the claim block to a fixed point is depicted on the location map included with this filing.

Dated: October 28, 2014

Kinross Gold U.S.A., Inc.

By: H. H. Tonking
H. H. Tonking, as Agent for Locator

Recorded at the request of and when recorded return to:
Kinross Gold U.S.A., Inc.
Attention: Land Department
5075 South Syracuse St., 8th Floor
Denver, CO 80237

The undersigned affirms this document contains no personal
Information of any person

CERTIFICATE OF LOCATION LODE MINING CLAIM

Kinross Gold U.S.A., Inc. located the PH 572
Lode Mining Claim in the following quarter sections(s):

<u>1/4</u>	<u>Section</u>	<u>Township</u>	<u>Range</u>	<u>Meridian</u>
<u>SW</u>	<u>35</u>	<u>18 NORTH</u>	<u>51 EAST</u>	<u>MDB&M</u>

In Eureka County, Nevada, on the 21 day of September, 2014.

RECORDER'S STAMP

Name and mailing address of locator is: Kinross Gold U.S.A., Inc.
5075 South Syracuse St., 8th Floor
Denver, CO 80237

The Claim is approximately 1500 feet long and 600 feet wide, such that 10 feet are claimed in a North direction and 1490 feet in a South direction from the point of discovery (monument of location), at which the Notice of Location was posted, together with 300 feet on each side of the monument of location and center line of the Claim. The general course of the lode or vein is from the North to the South direction.

The number, location and markings on each corner monument are as follows:

	<u>Location</u>	<u>Markings</u>	<u>Description</u>
No. 1:	Northwest Corner	N.W. Corner PH 572	2" x 2" x 4' wood post
No. 2:	Northeast Corner	N.E. Corner PH 572	2" x 2" x 4' wood post
No. 3:	Southeast Corner	S.E. Corner PH 572	2" x 2" x 4' wood post
No. 4:	Southwest Corner	S.W. Corner PH 572	2" x 2" x 4' wood post


As erected on the ground, each corner monument is marked as described above by scribed metal tags.

The work of location consisted of making a claim map as provided in NRS 517.040. The tie from the claim block to a fixed point is depicted on the location map included with this filing.

Dated: October 28, 2014

Kinross Gold U.S.A., Inc.

By: [Signature]
H. H. Tonking, as Agent for Locator



Recorded at the request of and when recorded return to:
Kinross Gold U.S.A., Inc.
Attention: Land Department
5075 South Syracuse St., 8th Floor
Denver, CO 80237

The undersigned affirms this document contains no personal
Information of any person

DOC # 0228740

11/18/2014 11:20 AM
Official Record
Recording requested By
KINROSS GOLD USA INC

Eureka County - NV
Mike Rebaleati - Recorder

Fee \$22.50 Page 1 of 1
RPTT Recorded By LH
Book- 575 Page- 0056

CERTIFICATE OF LOCATION LODE MINING CLAIM

Kinross Gold U.S.A., Inc. located the PH 573
Lode Mining Claim in the following quarter sections(s):



0228740

<u>1/4</u>	<u>Section</u>	<u>Township</u>	<u>Range</u>	<u>Meridian</u>
SE	34	18 NORTH	51 EAST	MDB&M
NE	3	17 NORTH	51 EAST	MDB&M

In Eureka County, Nevada, on the 21 day of September, 2014.

RECORDER'S STAMP

Name and mailing address of locator is: Kinross Gold U.S.A., Inc.
5075 South Syracuse St., 8th Floor
Denver, CO 80237

The Claim is approximately 1500 feet long and 600 feet wide, such that 1490 feet are claimed in a North direction and 10 feet in a South direction from the point of discovery (monument of location), at which the Notice of Location was posted, together with 300 feet on each side of the monument of location and center line of the Claim. The general course of the lode or vein is from the North to the South direction.

The number, location and markings on each corner monument are as follows:


	<u>Location</u>	<u>Markings</u>	<u>Description</u>
No. 1:	Northwest Corner	N.W. Corner PH 573	2" x 2" x 4' wood post
No. 2:	Northeast Corner	N.E. Corner PH 573	2" x 2" x 4' wood post
No. 3:	Southeast Corner	S.E. Corner PH 573	2" x 2" x 4' wood post
No. 4:	Southwest Corner	S.W. Corner PH 573	2" x 2" x 4' wood post

As erected on the ground, each corner monument is marked as described above by scribed metal tags.

The work of location consisted of making a claim map as provided in NRS 517.040. The tie from the claim block to a fixed point is depicted on the location map included with this filing.

Dated: October 28, 2014

Kinross Gold U.S.A., Inc.

By: 
H. H. Tonking, as Agent for Locator

Recorded at the request of and when recorded return to:
Kinross Gold U.S.A., Inc.
Attention: Land Department
5075 South Syracuse St., 8th Floor
Denver, CO 80237

The undersigned affirms this document contains no personal
Information of any person

CERTIFICATE OF LOCATION LODE MINING CLAIM

Kinross Gold U.S.A., Inc. located the PH 574
Lode Mining Claim in the following quarter sections(s):

<u>1/4</u>	<u>Section</u>	<u>Township</u>	<u>Range</u>	<u>Meridian</u>
<u>NE</u>	<u>3</u>	<u>17 NORTH</u>	<u>51 EAST</u>	<u>MDB&M</u>
<u> </u>	<u> </u>	<u> </u>	<u> </u>	<u> </u>
<u> </u>	<u> </u>	<u> </u>	<u> </u>	<u> </u>
<u> </u>	<u> </u>	<u> </u>	<u> </u>	<u> </u>

In Eureka County, Nevada, on the 21 day of September, 2014.

DOC # 0228741
11/18/2014 11:20 AM
Official Record
Recording requested By
KINROSS GOLD USA INC
Eureka County - NV
Mike Rebaleati - Recorder
Fee \$22.50 Page 1 of 1
RPT1 Recorded By LH
Book- 575 Page- 0057



RECORDER'S STAMP

Name and mailing address of locator is: Kinross Gold U.S.A., Inc.
5075 South Syracuse St., 8th Floor
Denver, CO 80237

The Claim is approximately 1500 feet long and 600 feet wide, such that 10 feet are claimed in a North direction and 1490 feet in a South direction from the point of discovery (monument of location), at which the Notice of Location was posted, together with 300 feet on each side of the monument of location and center line of the Claim. The general course of the lode or vein is from the North to the South direction.

The number, location and markings on each corner monument are as follows:


<u>Location</u>	<u>Markings</u>	<u>Description</u>
No. 1: Northwest Corner	N.W. Corner PH 574	2" x 2" x 4' wood post
No. 2: Northeast Corner	N.E. Corner PH 574	2" x 2" x 4' wood post
No. 3: Southeast Corner	S.E. Corner PH 574	2" x 2" x 4' wood post
No. 4: Southwest Corner	S.W. Corner PH 574	2" x 2" x 4' wood post

As erected on the ground, each corner monument is marked as described above by scribed metal tags.

The work of location consisted of making a claim map as provided in NRS 517.040. The tie from the claim block to a fixed point is depicted on the location map included with this filing.

Dated: October 28, 2014

Kinross Gold U.S.A., Inc.

By: 
H. H. Topking, as Agent for Locator

Recorded at the request of and when recorded return to:
Kinross Gold U.S.A., Inc.
Attention: Land Department
5075 South Syracuse St., 8th Floor
Denver, CO 80237

The undersigned affirms this document contains no personal
information of any person

DOC # 0228742

11/16/2014 11:20 AM
Official Record
Recording requested By
KINROSS GOLD USA INC

Eureka County - NV
Mike Rebaleati - Recorder
Fee \$22.50 Page 1 of 1
RPIT Recorded By LH
Book- 575 Page- 0058

CERTIFICATE OF LOCATION LODE MINING CLAIM

Kinross Gold U.S.A., Inc. located the PH 575
Lode Mining Claim in the following quarter sections(s):



<u>1/4</u>	<u>Section</u>	<u>Township</u>	<u>Range</u>	<u>Meridian</u>
SE	34	18 NORTH	51 EAST	MDB&M
NE	3	17 NORTH	51 EAST	MDB&M

In Eureka County, Nevada, on the 21 day of September, 2014.

RECORDER'S STAMP

Name and mailing address of locator is: Kinross Gold U.S.A., Inc.
5075 South Syracuse St., 8th Floor
Denver, CO 80237

The Claim is approximately 1500 feet long and 600 feet wide, such that 1490 feet are claimed in a North direction and 10 feet in a South direction from the point of discovery (monument of location), at which the Notice of Location was posted, together with 300 feet on each side of the monument of location and center line of the Claim. The general course of the lode or vein is from the North to the South direction.

The number, location and markings on each corner monument are as follows:

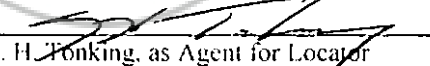
	<u>Location</u>	<u>Markings</u>	<u>Description</u>
No. 1:	Northwest Corner	N.W. Corner PH 575	2" x 2" x 4" wood post
No. 2:	Northeast Corner	N.E. Corner PH 575	2" x 2" x 4" wood post
No. 3:	Southeast Corner	S.E. Corner PH 575	2" x 2" x 4" wood post
No. 4:	Southwest Corner	S.W. Corner PH 575	2" x 2" x 4" wood post

As erected on the ground, each corner monument is marked as described above by scribed metal tags.

The work of location consisted of making a claim map as provided in NRS 517.040. The tie from the claim block to a fixed point is depicted on the location map included with this filing.

Dated: October 28, 2014

Kinross Gold U.S.A., Inc.

By: 
H. H. Tonking, as Agent for Locator

Recorded at the request of and when recorded return to:
Kinross Gold U.S.A., Inc.
Attention: Land Department
5075 South Syracuse St., 8th Floor
Denver, CO 80237

The undersigned affirms this document contains no personal
information of any person

CERTIFICATE OF LOCATION LODE MINING CLAIM

Kinross Gold U.S.A., Inc. located the PH 576
Lode Mining Claim in the following quarter sections(s):

<u>1/4</u>	<u>Section</u>	<u>Township</u>	<u>Range</u>	<u>Meridian</u>
NE	3	17 NORTH	51 EAST	MDB&M

In Eureka County, Nevada, on the 21 day of September, 2014.

DOC # 0228743
11/18/2014 11:20 AM
Official Record
Recording requested By
KINROSS GOLD USA INC
Eureka County - NV
Mike Rebaleati - Recorder
Fee \$22.50 Page 1 of 1
RPTT Recorded By LH
Book- 575 Page- 0059



RECORDER'S STAMP

Name and mailing address of locator is: Kinross Gold U.S.A., Inc.
5075 South Syracuse St., 8th Floor
Denver, CO 80237

The Claim is approximately 1500 feet long and 600 feet wide, such that 10 feet are claimed in a North direction and 1490 feet in a South direction from the point of discovery (monument of location), at which the Notice of Location was posted, together with 300 feet on each side of the monument of location and center line of the Claim. The general course of the lode or vein is from the North to the South direction.

The number, location and markings on each corner monument are as follows:

<u>Location</u>	<u>Markings</u>	<u>Description</u>
No. 1: Northwest Corner	N.W. Corner PH 576	2" x 2" x 4' wood post
No. 2: Northeast Corner	N.E. Corner PH 576	2" x 2" x 4' wood post
No. 3: Southeast Corner	S.E. Corner PH 576	2" x 2" x 4' wood post
No. 4: Southwest Corner	S.W. Corner PH 576	2" x 2" x 4' wood post

As erected on the ground, each corner monument is marked as described above by scribed metal tags.

The work of location consisted of making a claim map as provided in NRS 517.040. The tie from the claim block to a fixed point is depicted on the location map included with this filing.

Dated: October 28, 2014

Kinross Gold U.S.A., Inc.

By: H. H. Tonking
H. H. Tonking, as Agent for Locator

Recorded at the request of and when recorded return to:
Kinross Gold U.S.A., Inc.
Attention: Land Department
5075 South Syracuse St., 8th Floor
Denver, CO 80237

The undersigned affirms this document contains no personal
Information of any person

DOC # 0228744

11/18/2014

11:20 AM

Official Record

Recording requested by
KINROSS GOLD USA INC

Eureka County - NV

Mike Rebaleati - Recorder

Fee \$22.50

Page 1 of 1

RP11

Recorded By LH

Book- 575 Page- 0060

CERTIFICATE OF LOCATION LODE MINING CLAIM

Kinross Gold U.S.A., Inc. located the PH 577
Lode Mining Claim in the following quarter sections(s):



<u>1/4</u>	<u>Section</u>	<u>Township</u>	<u>Range</u>	<u>Meridian</u>
<u>SE</u>	<u>34</u>	<u>18 NORTH</u>	<u>51 EAST</u>	<u>MDB&M</u>
<u>SW</u>	<u>35</u>	<u>18 NORTH</u>	<u>51 EAST</u>	<u>MDB&M</u>
<u>NE</u>	<u>3</u>	<u>17 NORTH</u>	<u>51 EAST</u>	<u>MDB&M</u>
<u>NW</u>	<u>2</u>	<u>17 NORTH</u>	<u>51 EAST</u>	<u>MDB&M</u>

In Eureka County, Nevada, on the 21 day of September, 2014.

RECORDER'S STAMP

Name and mailing address of locator is: Kinross Gold U.S.A., Inc.
5075 South Syracuse St., 8th Floor
Denver, CO 80237

The Claim is approximately 1500 feet long and 600 feet wide, such that 1490 feet are claimed in a North direction and 10 feet in a South direction from the point of discovery (monument of location), at which the Notice of Location was posted, together with 300 feet on each side of the monument of location and center line of the Claim. The general course of the lode or vein is from the North to the South direction.

The number, location and markings on each corner monument are as follows:

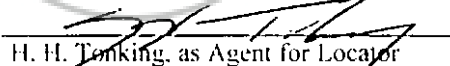
	<u>Location</u>	<u>Markings</u>	<u>Description</u>
No. 1:	Northwest Corner	N.W. Corner PH 577	2" x 2" x 4' wood post
No. 2:	Northeast Corner	N.E. Corner PH 577	2" x 2" x 4' wood post
No. 3:	Southeast Corner	S.E. Corner PH 577	2" x 2" x 4' wood post
No. 4:	Southwest Corner	S.W. Corner PH 577	2" x 2" x 4' wood post

As erected on the ground, each corner monument is marked as described above by scribed metal tags.

The work of location consisted of making a claim map as provided in NRS 517.040. The tie from the claim block to a fixed point is depicted on the location map included with this filing.

Dated: October 28, 2014

Kinross Gold U.S.A., Inc.

By: 
H. H. Tonking, as Agent for Locator

Recorded at the request of and when recorded return to:
Kinross Gold U.S.A., Inc.
Attention: Land Department
5075 South Syracuse St., 8th Floor
Denver, CO 80237

The undersigned affirms this document contains no personal
Information of any person

DOC # 0228745

11/18/2014

11:20 AM

Official Record

Recording requested by:
KINROSS GOLD USA INC

Eureka County - NV

Mike Rebaleati - Recorder

Fee \$22.50

Page 1 of 1

RP11

Recorded By LH

Book- 575 Page- 0061

CERTIFICATE OF LOCATION LODE MINING CLAIM

Kinross Gold U.S.A., Inc. located the PH 578
Lode Mining Claim in the following quarter sections(s):



<u>1/4</u>	<u>Section</u>	<u>Township</u>	<u>Range</u>	<u>Meridian</u>
<u>NE</u>	<u>3</u>	<u>17 NORTH</u>	<u>51 EAST</u>	<u>MDB&M</u>
<u>NW</u>	<u>2</u>	<u>17 NORTH</u>	<u>51 EAST</u>	<u>MDB&M</u>
<u> </u>	<u> </u>	<u> </u>	<u> </u>	<u> </u>
<u> </u>	<u> </u>	<u> </u>	<u> </u>	<u> </u>

In Eureka County, Nevada, on the 21 day of September, 2014.

RECORDER'S STAMP

Name and mailing address of locator is: Kinross Gold U.S.A., Inc.
5075 South Syracuse St., 8th Floor
Denver, CO 80237

The Claim is approximately 1500 feet long and 600 feet wide, such that 10 feet are claimed in a North direction and 1490 feet in a South direction from the point of discovery (monument of location), at which the Notice of Location was posted, together with 300 feet on each side of the monument of location and center line of the Claim. The general course of the lode or vein is from the North to the South direction.

The number, location and markings on each corner monument are as follows:

	<u>Location</u>	<u>Markings</u>	<u>Description</u>
No. 1:	Northwest Corner	N.W. Corner PH 578	2" x 2" x 4' wood post
No. 2:	Northeast Corner	N.E. Corner PH 578	2" x 2" x 4' wood post
No. 3:	Southeast Corner	S.E. Corner PH 578	2" x 2" x 4' wood post
No. 4:	Southwest Corner	S.W. Corner PH 578	2" x 2" x 4' wood post

As erected on the ground, each corner monument is marked as described above by scribed metal tags.

The work of location consisted of making a claim map as provided in NRS 517.040. The tie from the claim block to a fixed point is depicted on the location map included with this filing.

Dated: October 28, 2014

Kinross Gold U.S.A., Inc.

By: H. H. Tonking
H. H. Tonking, as Agent for Locator

Recorded at the request of and when recorded return to:
Kinross Gold U.S.A., Inc.
Attention: Land Department
5075 South Syracuse St., 8th Floor
Denver, CO 80237

The undersigned affirms this document contains no personal
Information of any person

DOC # 0228746

11/18/2014 11:20 AM
Official Record
Recording requested By
KINROSS GOLD USA INC

Eureka County - NV
Mike Rebaleati - Recorder
Fee \$22.50 Page 1 of 1
RPTT Recorded By LH
Book- 575 Page- 0062

CERTIFICATE OF LOCATION LODE MINING CLAIM

Kinross Gold U.S.A., Inc. located the PH 579
Lode Mining Claim in the following quarter sections(s):



<u>1/4</u>	<u>Section</u>	<u>Township</u>	<u>Range</u>	<u>Meridian</u>
SW	35	18 NORTH	51 EAST	MDB&M
NW	2	17 NORTH	51 EAST	MDB&M

In Eureka County, Nevada, on the 21 day of September, 2014.

RECORDER'S STAMP

Name and mailing address of locator is: Kinross Gold U.S.A., Inc.
5075 South Syracuse St., 8th Floor
Denver, CO 80237

The Claim is approximately 1500 feet long and 600 feet wide, such that 1490 feet are claimed in a North direction and 10 feet in a South direction from the point of discovery (monument of location), at which the Notice of Location was posted, together with 300 feet on each side of the monument of location and center line of the Claim. The general course of the lode or vein is from the North to the South direction.

The number, location and markings on each corner monument are as follows:

	<u>Location</u>	<u>Markings</u>	<u>Description</u>
No. 1:	Northwest Corner	N.W. Corner PH 579	2" x 2" x 4' wood post
No. 2:	Northeast Corner	N.E. Corner PH 579	2" x 2" x 4' wood post
No. 3:	Southeast Corner	S.E. Corner PH 579	2" x 2" x 4' wood post
No. 4:	Southwest Corner	S.W. Corner PH 579	2" x 2" x 4' wood post

As erected on the ground, each corner monument is marked as described above by scribed metal tags.

The work of location consisted of making a claim map as provided in NRS 517.040. The tie from the claim block to a fixed point is depicted on the location map included with this filing.

Dated: October 28, 2014

Kinross Gold U.S.A., Inc.

By: H. H. Tonking
H. H. Tonking, as Agent for Locator

Recorded at the request of and when recorded return to:
Kinross Gold U.S.A., Inc.
Attention: Land Department
5075 South Syracuse St., 8th Floor
Denver, CO 80237

The undersigned affirms this document contains no personal
Information of any person

CERTIFICATE OF LOCATION LODE MINING CLAIM

Kinross Gold U.S.A., Inc. located the PH 580
Lode Mining Claim in the following quarter sections(s):

<u>1/4</u>	<u>Section</u>	<u>Township</u>	<u>Range</u>	<u>Meridian</u>
NW	2	17 NORTH	51 EAST	MDB&M

In Eureka County, Nevada, on the 21 day of September, 2014.

RECORDER'S STAMP

Name and mailing address of locator is: Kinross Gold U.S.A., Inc.
5075 South Syracuse St., 8th Floor
Denver, CO 80237

The Claim is approximately 1500 feet long and 600 feet wide, such that 10 feet are claimed in a North direction and 1490 feet in a South direction from the point of discovery (monument of location), at which the Notice of Location was posted, together with 300 feet on each side of the monument of location and center line of the Claim. The general course of the lode or vein is from the North to the South direction.

The number, location and markings on each corner monument are as follows:

	<u>Location</u>	<u>Markings</u>	<u>Description</u>
No. 1:	Northwest Corner	N.W. Corner PH 580	2" x 2" x 4' wood post
No. 2:	Northeast Corner	N.E. Corner PH 580	2" x 2" x 4' wood post
No. 3:	Southeast Corner	S.E. Corner PH 580	2" x 2" x 4' wood post
No. 4:	Southwest Corner	S.W. Corner PH 580	2" x 2" x 4' wood post

As erected on the ground, each corner monument is marked as described above by scribed metal tags.

The work of location consisted of making a claim map as provided in NRS 517.040. The tie from the claim block to a fixed point is depicted on the location map included with this filing.

Dated: October 28, 2014

Kinross Gold U.S.A., Inc.

By: H. H. Ponking
H. H. Ponking, as Agent for Locator

DOC # 0228747
11/18/2014 11:20 AM
Official Record
Recording requested by
KINROSS GOLD USA INC.
Eureka County - NV
Mike Rebaleati - Recorder
Fee \$22.50 Page 1 of 1
RP11 Recorded By LH
Book- 575 Page- 0063



Recorded at the request of and when recorded return to:
Kinross Gold U.S.A., Inc.
Attention: Land Department
5075 South Syracuse St., 8th Floor
Denver, CO 80237

The undersigned affirms this document contains no personal
information of any person

CERTIFICATE OF LOCATION LODE MINING CLAIM

Kinross Gold U.S.A., Inc. located the PH 581
Lode Mining Claim in the following quarter section(s):

<u>1/4</u>	<u>Section</u>	<u>Township</u>	<u>Range</u>	<u>Meridian</u>
<u>SW</u>	<u>35</u>	<u>18 NORTH</u>	<u>51 EAST</u>	<u>MDB&M</u>
<u>NW</u>	<u>2</u>	<u>17 NORTH</u>	<u>51 EAST</u>	<u>MDB&M</u>
<u> </u>	<u> </u>	<u> </u>	<u> </u>	<u> </u>
<u> </u>	<u> </u>	<u> </u>	<u> </u>	<u> </u>

In Eureka County, Nevada, on the 21 day of September, 2014.

DOC # 0228748

11/18/2014 11:20 AM

Official Record

Recording requested By
KINROSS GOLD USA INC

Eureka County - NV

Mike Rebaleati - Recorder

Fee \$22.50

Page 1 of 1

RPTT

Recorded By LH

Book- 575 Page- 0054



0228748

RECORDER'S STAMP

Name and mailing address of locator is: Kinross Gold U.S.A., Inc.
5075 South Syracuse St., 8th Floor
Denver, CO 80237

The Claim is approximately 1500 feet long and 600 feet wide, such that 1490 feet are claimed in a North direction and 10 feet in a South direction from the point of discovery (monument of location), at which the Notice of Location was posted, together with 300 feet on each side of the monument of location and center line of the Claim. The general course of the lode or vein is from the North to the South direction.

The number, location and markings on each corner monument are as follows:

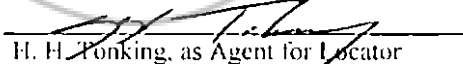
	<u>Location</u>	<u>Markings</u>	<u>Description</u>
No. 1:	Northwest Corner	N.W. Corner PH 581	2" x 2" x 4' wood post
No. 2:	Northeast Corner	N.E. Corner PH 581	2" x 2" x 4' wood post
No. 3:	Southeast Corner	S.E. Corner PH 581	2" x 2" x 4' wood post
No. 4:	Southwest Corner	S.W. Corner PH 581	2" x 2" x 4' wood post

As erected on the ground, each corner monument is marked as described above by scribed metal tags.

The work of location consisted of making a claim map as provided in NRS 517.040. The tie from the claim block to a fixed point is depicted on the location map included with this filing.

Dated: October 28, 2014

Kinross Gold U.S.A., Inc.

By: 
H. H. Tonking, as Agent for Locator

Recorded at the request of and when recorded return to:
Kinross Gold U.S.A., Inc.
Attention: Land Department
5075 South Syracuse St., 8th Floor
Denver, CO 80237

The undersigned affirms this document contains no personal
Information of any person

CERTIFICATE OF LOCATION LODE MINING CLAIM

Kinross Gold U.S.A., Inc. located the PH 582
Lode Mining Claim in the following quarter sections(s):

<u>1/4</u>	<u>Section</u>	<u>Township</u>	<u>Range</u>	<u>Meridian</u>
<u>NW</u>	<u>2</u>	<u>17 NORTH</u>	<u>51 EAST</u>	<u>MDB&M</u>
<u> </u>	<u> </u>	<u> </u>	<u> </u>	<u> </u>
<u> </u>	<u> </u>	<u> </u>	<u> </u>	<u> </u>
<u> </u>	<u> </u>	<u> </u>	<u> </u>	<u> </u>

In Eureka County, Nevada, on the 21 day of September, 2014.

RECORDER'S STAMP

Name and mailing address of locator is: Kinross Gold U.S.A., Inc.
5075 South Syracuse St., 8th Floor
Denver, CO 80237

The Claim is approximately 1500 feet long and 600 feet wide, such that 10 feet are claimed in a North direction and 1490 feet in a South direction from the point of discovery (monument of location), at which the Notice of Location was posted, together with 300 feet on each side of the monument of location and center line of the Claim. The general course of the lode or vein is from the North to the South direction.

The number, location and markings on each corner monument are as follows:

	<u>Location</u>	<u>Markings</u>	<u>Description</u>
No. 1:	Northwest Corner	N.W. Corner PH 582	2" x 2" x 4' wood post
No. 2:	Northeast Corner	N.E. Corner PH 582	2" x 2" x 4' wood post
No. 3:	Southeast Corner	S.E. Corner PH 582	2" x 2" x 4' wood post
No. 4:	Southwest Corner	S.W. Corner PH 582	2" x 2" x 4' wood post

As erected on the ground, each corner monument is marked as described above by scribed metal tags.

The work of location consisted of making a claim map as provided in NRS 517.040. The tie from the claim block to a fixed point is depicted on the location map included with this filing.

Dated: October 28, 2014

Kinross Gold U.S.A., Inc.

By: [Signature]
H. H. Tonking, as Agent for Locator

DOC # 0228749

11/18/2014

11:20 AM

Official Record

Recording requested By:
KINROSS GOLD USA INC

Eureka County - NV

Mike Rebaleati - Recorder

Fee \$22.50

Page 1 of 1

RPT1

Recorded By: LH

Book- 575 Page- 0065



0228749

Recorded at the request of and when recorded return to:
Kinross Gold U.S.A., Inc.
Attention: Land Department
5075 South Syracuse St., 8th Floor
Denver, CO 80237

The undersigned affirms this document contains no personal
Information of any person

DOC # 0228750

11/18/2014 11:20 AM
Official Record
Recording requested By
KINROSS GOLD USA INC

Eureka County - NV
Mike Rebaleati - Recorder
Fee \$22.50 Page 1 of 1
RPTT Recorded By LH
Book- 575 Page- 0065

CERTIFICATE OF LOCATION LODE MINING CLAIM

Kinross Gold U.S.A., Inc. located the PH 583
Lode Mining Claim in the following quarter sections(s):



<u>1/4</u>	<u>Section</u>	<u>Township</u>	<u>Range</u>	<u>Meridian</u>
NE	3	17 NORTH	51 EAST	MDB&M
SE	3	17 NORTH	51 EAST	MDB&M

In Eureka County, Nevada, on the 21 day of September, 2014.

RECORDER'S STAMP

Name and mailing address of locator is: Kinross Gold U.S.A., Inc.
5075 South Syracuse St., 8th Floor
Denver, CO 80237

The Claim is approximately 1500 feet long and 600 feet wide, such that 1490 feet are claimed in a North direction and 10 feet in a South direction from the point of discovery (monument of location), at which the Notice of Location was posted, together with 300 feet on each side of the monument of location and center line of the Claim. The general course of the lode or vein is from the North to the South direction.

The number, location and markings on each corner monument are as follows:

	<u>Location</u>	<u>Markings</u>	<u>Description</u>
No. 1:	Northwest Corner	N.W. Corner PH 583	2" x 2" x 4' wood post
No. 2:	Northeast Corner	N.E. Corner PH 583	2" x 2" x 4' wood post
No. 3:	Southeast Corner	S.E. Corner PH 583	2" x 2" x 4' wood post
No. 4:	Southwest Corner	S.W. Corner PH 583	2" x 2" x 4' wood post

As erected on the ground, each corner monument is marked as described above by scribed metal tags.

The work of location consisted of making a claim map as provided in NRS 517.040. The tie from the claim block to a fixed point is depicted on the location map included with this filing.

Dated: October 28, 2014

Kinross Gold U.S.A., Inc.

By: H. H. Topping
H. H. Topping, as Agent for Locator

Recorded at the request of and when recorded return to:
Kinross Gold U.S.A., Inc.
Attention: Land Department
5075 South Syracuse St., 8th Floor
Denver, CO 80237

The undersigned affirms this document contains no personal
Information of any person

CERTIFICATE OF LOCATION LODE MINING CLAIM

Kinross Gold U.S.A., Inc. located the PH 584
Lode Mining Claim in the following quarter section(s):

<u>1/4</u>	<u>Section</u>	<u>Township</u>	<u>Range</u>	<u>Meridian</u>
<u>SE</u>	<u>3</u>	<u>17 NORTH</u>	<u>51 EAST</u>	<u>MDB&M</u>
<u> </u>	<u> </u>	<u> </u>	<u> </u>	<u> </u>
<u> </u>	<u> </u>	<u> </u>	<u> </u>	<u> </u>
<u> </u>	<u> </u>	<u> </u>	<u> </u>	<u> </u>

In Eureka County, Nevada, on the 21 day of September, 2014.

RECORDER'S STAMP

Name and mailing address of locator is: Kinross Gold U.S.A., Inc.
5075 South Syracuse St., 8th Floor
Denver, CO 80237

The Claim is approximately 1500 feet long and 600 feet wide, such that 10 feet are claimed in a North direction and 1490 feet in a South direction from the point of discovery (monument of location), at which the Notice of Location was posted, together with 300 feet on each side of the monument of location and center line of the Claim. The general course of the lode or vein is from the North to the South direction.

The number, location and markings on each corner monument are as follows:

	<u>Location</u>	<u>Markings</u>	<u>Description</u>
No. 1:	Northwest Corner	N.W. Corner PH 584	2" x 2" x 4' wood post
No. 2:	Northeast Corner	N.E. Corner PH 584	2" x 2" x 4' wood post
No. 3:	Southeast Corner	S.E. Corner PH 584	2" x 2" x 4' wood post
No. 4:	Southwest Corner	S.W. Corner PH 584	2" x 2" x 4' wood post

As erected on the ground, each corner monument is marked as described above by scribed metal tags.

The work of location consisted of making a claim map as provided in NRS 517.040. The tie from the claim block to a fixed point is depicted on the location map included with this filing.

Dated: October 28, 2014

Kinross Gold U.S.A., Inc.

By: [Signature]
H. H. Tonking, as Agent for Locator

DOC # 0228751

11/18/2014

11:20 AM

Official Record

Recording requested By
KINROSS GOLD USA INC

Eureka County - NV

Mike Rebaleati - Recorder

Fee \$22.50

Page 1 of 1

RPTT

Recorded By LH

Book- 575 Page- 0067



0228751

Recorded at the request of and when recorded return to:
Kinross Gold U.S.A., Inc.
Attention: Land Department
5075 South Syracuse St., 8th Floor
Denver, CO 80237

The undersigned affirms this document contains no personal
Information of any person

DOC # 0228752

11/18/2014

11:20 AM

Official Record

Recording requested By:
KINROSS GOLD USA INC

Eureka County - NV

Mike Rebaleati - Recorder

Fee \$22.50

Page 1 of 1

RPTI

Recorded By: LH

Book- 575 Page- 0068

CERTIFICATE OF LOCATION LODE MINING CLAIM

Kinross Gold U.S.A., Inc. located the PH 585
Lode Mining Claim in the following quarter sections(s):



<u>1/4</u>	<u>Section</u>	<u>Township</u>	<u>Range</u>	<u>Meridian</u>
NE	3	17 NORTH	51 EAST	MDB&M
SE	3	17 NORTH	51 EAST	MDB&M

In Eureka County, Nevada, on the 21 day of September, 2014.

RECORDER'S STAMP

Name and mailing address of locator is: Kinross Gold U.S.A., Inc.
5075 South Syracuse St., 8th Floor
Denver, CO 80237

The Claim is approximately 1500 feet long and 600 feet wide, such that 1490 feet are claimed in a North direction and 10 feet in a South direction from the point of discovery (monument of location), at which the Notice of Location was posted, together with 300 feet on each side of the monument of location and center line of the Claim. The general course of the lode or vein is from the North to the South direction.

The number, location and markings on each corner monument are as follows:


	<u>Location</u>	<u>Markings</u>	<u>Description</u>
No. 1:	Northwest Corner	N.W. Corner PH 585	2" x 2" x 4' wood post
No. 2:	Northeast Corner	N.E. Corner PH 585	2" x 2" x 4' wood post
No. 3:	Southeast Corner	S.E. Corner PH 585	2" x 2" x 4' wood post
No. 4:	Southwest Corner	S.W. Corner PH 585	2" x 2" x 4' wood post

As erected on the ground, each corner monument is marked as described above by scribed metal tags.

The work of location consisted of making a claim map as provided in NRS 517.040. The tie from the claim block to a fixed point is depicted on the location map included with this filing.

Dated: October 28, 2014

Kinross Gold U.S.A., Inc.

By: 
H. H. Tonking, as Agent for Locator

Recorded at the request of and when recorded return to:
Kinross Gold U.S.A., Inc.
Attention: Land Department
5075 South Syracuse St., 8th Floor
Denver, CO 80237

The undersigned affirms this document contains no personal
Information of any person

DOC # 0228753

11/18/2014 11:20 AM

Official Record

Recording requested By
KINROSS GOLD USA INC

Eureka County - NV
Mike Rebaleati - Recorder

Fee \$22.50

Page 1 of 1

RPTT

Recorded By LH

Book- 575 Page- 0069

CERTIFICATE OF LOCATION LODE MINING CLAIM

Kinross Gold U.S.A., Inc. located the PH 586
Lode Mining Claim in the following quarter sections(s):



0228753

<u>1/4</u>	<u>Section</u>	<u>Township</u>	<u>Range</u>	<u>Meridian</u>
<u>SE</u>	<u>3</u>	<u>17 NORTH</u>	<u>51 EAST</u>	<u>MDB&M</u>
<u> </u>	<u> </u>	<u> </u>	<u> </u>	<u> </u>
<u> </u>	<u> </u>	<u> </u>	<u> </u>	<u> </u>
<u> </u>	<u> </u>	<u> </u>	<u> </u>	<u> </u>

In Eureka County, Nevada, on the 21 day of September, 2014.

RECORDER'S STAMP

Name and mailing address of locator is: Kinross Gold U.S.A., Inc.
5075 South Syracuse St., 8th Floor
Denver, CO 80237

The Claim is approximately 1500 feet long and 600 feet wide, such that 10 feet are claimed in a North direction and 1490 feet in a South direction from the point of discovery (monument of location), at which the Notice of Location was posted, together with 300 feet on each side of the monument of location and center line of the Claim. The general course of the lode or vein is from the North to the South direction.

The number, location and markings on each corner monument are as follows:


<u>Location</u>	<u>Markings</u>	<u>Description</u>
No. 1: Northwest Corner	N.W. Corner PH 586	2" x 2" x 4' wood post
No. 2: Northeast Corner	N.E. Corner PH 586	2" x 2" x 4' wood post
No. 3: Southeast Corner	S.E. Corner PH 586	2" x 2" x 4' wood post
No. 4: Southwest Corner	S.W. Corner PH 586	2" x 2" x 4' wood post

As erected on the ground, each corner monument is marked as described above by scribed metal tags.

The work of location consisted of making a claim map as provided in NRS 517.040. The tie from the claim block to a fixed point is depicted on the location map included with this filing.

Dated: October 28, 2014

Kinross Gold U.S.A., Inc.

By: 
H. H. Tonking, as Agent for Locator

Recorded at the request of and when recorded return to:
Kinross Gold U.S.A., Inc.
Attention: Land Department
5075 South Syracuse St., 8th Floor
Denver, CO 80237

The undersigned affirms this document contains no personal
Information of any person

DOC # 0228754

11/18/2014

11:20 AM

Official Record

Recording requested By:
KINROSS GOLD USA INC

Eureka County - NV

Mike Rebaleati - Recorder

Fee \$22.50

Page 1 of 1

RPTT

Recorded By LH

Book- 575 Page- 0070

CERTIFICATE OF LOCATION LODE MINING CLAIM

Kinross Gold U.S.A., Inc. located the PH 587
Lode Mining Claim in the following quarter section(s):



<u>1/4</u>	<u>Section</u>	<u>Township</u>	<u>Range</u>	<u>Meridian</u>
NE	3	17 NORTH	51 EAST	MDB&M
SE	3	17 NORTH	51 EAST	MDB&M
NW	2	17 NORTH	51 EAST	MDB&M
SW	2	17 NORTH	51 EAST	MDB&M

In Eureka County, Nevada, on the 21 day of September, 2014.

RECORDER'S STAMP

Name and mailing address of locator is: Kinross Gold U.S.A., Inc.
5075 South Syracuse St., 8th Floor
Denver, CO 80237

The Claim is approximately 1500 feet long and 600 feet wide, such that 1490 feet are claimed in a North direction and 10 feet in a South direction from the point of discovery (monument of location), at which the Notice of Location was posted, together with 300 feet on each side of the monument of location and center line of the Claim. The general course of the lode or vein is from the North to the South direction.

The number, location and markings on each corner monument are as follows:


<u>No.</u>	<u>Location</u>	<u>Markings</u>	<u>Description</u>
No. 1:	Northwest Corner	N.W. Corner PH 587	2" x 2" x 4' wood post
No. 2:	Northeast Corner	N.E. Corner PH 587	2" x 2" x 4' wood post
No. 3:	Southeast Corner	S.E. Corner PH 587	2" x 2" x 4' wood post
No. 4:	Southwest Corner	S.W. Corner PH 587	2" x 2" x 4' wood post

As erected on the ground, each corner monument is marked as described above by scribed metal tags.

The work of location consisted of making a claim map as provided in NRS 517.040. The tie from the claim block to a fixed point is depicted on the location map included with this filing.

Dated: October 28, 2014

Kinross Gold U.S.A., Inc.

By: 
H. H. Tonking, as Agent for Locator

Recorded at the request of and when recorded return to:
Kinross Gold U.S.A., Inc.
Attention: Land Department
5075 South Syracuse St., 8th Floor
Denver, CO 80237

The undersigned affirms this document contains no personal
information of any person

CERTIFICATE OF LOCATION LODE MINING CLAIM

Kinross Gold U.S.A., Inc. located the PH 588
Lode Mining Claim in the following quarter sections(s):

<u>1/4</u>	<u>Section</u>	<u>Township</u>	<u>Range</u>	<u>Meridian</u>
<u>SE</u>	<u>3</u>	<u>17 NORTH</u>	<u>51 EAST</u>	<u>MDB&M</u>
<u>SW</u>	<u>2</u>	<u>17 NORTH</u>	<u>51 EAST</u>	<u>MDB&M</u>
<u> </u>	<u> </u>	<u> </u>	<u> </u>	<u> </u>
<u> </u>	<u> </u>	<u> </u>	<u> </u>	<u> </u>

In Eureka County, Nevada, on the 21 day of September, 2014.

DOC # 0228755

11/18/2014 11:20 AM

Official Record

Recording requested by:
KINROSS GOLD USA INC

Eureka County - NV

Mike Rebaleati - Recorder

Fee \$22.50

Page 1 of 1

RPT

Recorded By: LH

Book- 575 Page- 0071



0228755

RECORDER'S STAMP

Name and mailing address of locator is: Kinross Gold U.S.A., Inc.
5075 South Syracuse St., 8th Floor
Denver, CO 80237

The Claim is approximately 1500 feet long and 600 feet wide, such that 10 feet are claimed in a North direction and 1490 feet in a South direction from the point of discovery (monument of location), at which the Notice of Location was posted, together with 300 feet on each side of the monument of location and center line of the Claim. The general course of the lode or vein is from the North to the South direction.

The number, location and markings on each corner monument are as follows:


<u>Location</u>	<u>Markings</u>	<u>Description</u>
No. 1: Northwest Corner	N.W. Corner PH 588	2" x 2" x 4' wood post
No. 2: Northeast Corner	N.E. Corner PH 588	2" x 2" x 4' wood post
No. 3: Southeast Corner	S.E. Corner PH 588	2" x 2" x 4' wood post
No. 4: Southwest Corner	S.W. Corner PH 588	2" x 2" x 4' wood post

As erected on the ground, each corner monument is marked as described above by scribed metal tags.

The work of location consisted of making a claim map as provided in NRS 517.040. The tie from the claim block to a fixed point is depicted on the location map included with this filing.

Dated: October 28, 2014

Kinross Gold U.S.A., Inc.

By: 
H. H. Tonking, as Agent for Locator

Recorded at the request of and when recorded return to:
Kinross Gold U.S.A., Inc.
Attention: Land Department
5075 South Syracuse St., 8th Floor
Denver, CO 80237

The undersigned affirms this document contains no personal
Information of any person

DOC # 0228756

11/18/2014

11:20 AM

Official Record

Recording requested By
KINROSS GOLD USA INC

Eureka County - NV

Mike Rebaleati - Recorder

Fee \$22.50

Page 1 of 1

RPTT

Recorded By LH

Book- 575 Page- 0072

CERTIFICATE OF LOCATION LODE MINING CLAIM

Kinross Gold U.S.A., Inc. located the PH 589
Lode Mining Claim in the following quarter sections(s):



<u>1/4</u>	<u>Section</u>	<u>Township</u>	<u>Range</u>	<u>Meridian</u>
NW	2	17 NORTH	51 EAST	MDB&M
SW	2	17 NORTH	51 EAST	MDB&M

In Eureka County, Nevada, on the 21 day of September, 2014.

RECORDER'S STAMP

Name and mailing address of locator is: Kinross Gold U.S.A., Inc.
5075 South Syracuse St., 8th Floor
Denver, CO 80237

The Claim is approximately 1500 feet long and 600 feet wide, such that 1490 feet are claimed in a North direction and 10 feet in a South direction from the point of discovery (monument of location), at which the Notice of Location was posted, together with 300 feet on each side of the monument of location and center line of the Claim. The general course of the lode or vein is from the North to the South direction.

The number, location and markings on each corner monument are as follows:

	<u>Location</u>	<u>Markings</u>	<u>Description</u>
No. 1:	Northwest Corner	N.W. Corner PH 589	2" x 2" x 4' wood post
No. 2:	Northeast Corner	N.E. Corner PH 589	2" x 2" x 4' wood post
No. 3:	Southeast Corner	S.E. Corner PH 589	2" x 2" x 4' wood post
No. 4:	Southwest Corner	S.W. Corner PH 589	2" x 2" x 4' wood post

As erected on the ground, each corner monument is marked as described above by scribed metal tags.

The work of location consisted of making a claim map as provided in NRS 517.040. The tie from the claim block to a fixed point is depicted on the location map included with this filing.

Dated: October 28, 2014

Kinross Gold U.S.A., Inc.

By: [Signature]
H. H. Tonking, as Agent for Locator

Recorded at the request of and when recorded return to:
Kinross Gold U.S.A., Inc.
Attention: Land Department
5075 South Syracuse St., 8th Floor
Denver, CO 80237

The undersigned affirms this document contains no personal
Information of any person

DOC # 0228757

11/18/2014 11:20 AM

Official Record

Recording requested By
KINROSS GOLD USA INC

Eureka County - NV

Mike Rebaleati - Recorder

Fee \$22.50

Page 1 of 1

RP11

Recorded By LH

Book- 575 Page- 0073

CERTIFICATE OF LOCATION LODE MINING CLAIM

Kinross Gold U.S.A., Inc. located the PH 590
Lode Mining Claim in the following quarter sections(s):



0228757

<u>1/4</u>	<u>Section</u>	<u>Township</u>	<u>Range</u>	<u>Meridian</u>
<u>SW</u>	<u>2</u>	<u>17 NORTH</u>	<u>51 EAST</u>	<u>MDB&M</u>
<u> </u>	<u> </u>	<u> </u>	<u> </u>	<u> </u>
<u> </u>	<u> </u>	<u> </u>	<u> </u>	<u> </u>
<u> </u>	<u> </u>	<u> </u>	<u> </u>	<u> </u>

In Eureka County, Nevada, on the 21 day of September, 2014.

RECORDER'S STAMP

Name and mailing address of locator is: Kinross Gold U.S.A., Inc.
5075 South Syracuse St., 8th Floor
Denver, CO 80237

The Claim is approximately 1500 feet long and 600 feet wide, such that 10 feet are claimed in a North direction and 1490 feet in a South direction from the point of discovery (monument of location), at which the Notice of Location was posted, together with 300 feet on each side of the monument of location and center line of the Claim. The general course of the lode or vein is from the North to the South direction.

The number, location and markings on each corner monument are as follows:

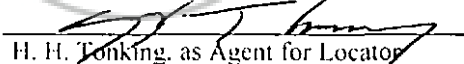
	<u>Location</u>	<u>Markings</u>	<u>Description</u>
No. 1:	Northwest Corner	N.W. Corner PH 590	2" x 2" x 4' wood post
No. 2:	Northeast Corner	N.E. Corner PH 590	2" x 2" x 4' wood post
No. 3:	Southeast Corner	S.E. Corner PH 590	2" x 2" x 4' wood post
No. 4:	Southwest Corner	S.W. Corner PH 590	2" x 2" x 4' wood post

As erected on the ground, each corner monument is marked as described above by scribed metal tags.

The work of location consisted of making a claim map as provided in NRS 517.040. The tie from the claim block to a fixed point is depicted on the location map included with this filing.

Dated: October 28, 2014

Kinross Gold U.S.A., Inc.

By: 
H. H. Tonking, as Agent for Locator

Recorded at the request of and when recorded return to:
Kinross Gold U.S.A., Inc.
Attention: Land Department
5075 South Syracuse St., 8th Floor
Denver, CO 80237

The undersigned affirms this document contains no personal
Information of any person

DOC # 0228758

11/18/2014 11:20 AM
Official Record
Recording requested By
KINROSS GOLD USA INC
Eureka County - NV
Mike Rebaleati - Recorder
Fee \$22.50 Page 1 of 1
RPTT Recorded By LH
Book- 575 Page- 0074

CERTIFICATE OF LOCATION LODE MINING CLAIM

Kinross Gold U.S.A., Inc. located the PH 591
Lode Mining Claim in the following quarter sections(s):



<u>1/4</u>	<u>Section</u>	<u>Township</u>	<u>Range</u>	<u>Meridian</u>
NW	2	17 NORTH	51 EAST	MDB&M
SW	2	17 NORTH	51 EAST	MDB&M

In Eureka County, Nevada, on the 21 day of September, 2014.

RECORDER'S STAMP

Name and mailing address of locator is: Kinross Gold U.S.A., Inc.
5075 South Syracuse St., 8th Floor
Denver, CO 80237

The Claim is approximately 1500 feet long and 600 feet wide, such that 1490 feet are claimed in a North direction and 10 feet in a South direction from the point of discovery (monument of location), at which the Notice of Location was posted, together with 300 feet on each side of the monument of location and center line of the Claim. The general course of the lode or vein is from the North to the South direction.

The number, location and markings on each corner monument are as follows:

	<u>Location</u>	<u>Markings</u>	<u>Description</u>
No. 1:	Northwest Corner	N.W. Corner PH 591	2" x 2" x 4' wood post
No. 2:	Northeast Corner	N.E. Corner PH 591	2" x 2" x 4' wood post
No. 3:	Southeast Corner	S.E. Corner PH 591	2" x 2" x 4' wood post
No. 4:	Southwest Corner	S.W. Corner PH 591	2" x 2" x 4' wood post

As erected on the ground, each corner monument is marked as described above by scribed metal tags.

The work of location consisted of making a claim map as provided in NRS 517.040. The tie from the claim block to a fixed point is depicted on the location map included with this filing.

Dated: October 28, 2014

Kinross Gold U.S.A., Inc.

By: H. H. Tonking
H. H. Tonking, as Agent for Locator

Recorded at the request of and when recorded return to:
Kinross Gold U.S.A., Inc.
Attention: Land Department
5075 South Syracuse St., 8th Floor
Denver, CO 80237

The undersigned affirms this document contains no personal
Information of any person

DOC # 0228759

11/18/2014 11:20 AM

Official Record

Recording requested By
KINROSS GOLD USA INC

Eureka County - NV

Mike Rebaleati - Recorder

Fee \$22.50

Page 1 of 1

RPTT

Recorded By LH

Book- 575 Page- 0075

CERTIFICATE OF LOCATION LODE MINING CLAIM

Kinross Gold U.S.A., Inc. located the PH 592
Lode Mining Claim in the following quarter sections(s):



<u>1/4</u>	<u>Section</u>	<u>Township</u>	<u>Range</u>	<u>Meridian</u>
<u>SW</u>	<u>2</u>	<u>17 NORTH</u>	<u>51 EAST</u>	<u>MDB&M</u>
<u> </u>	<u> </u>	<u> </u>	<u> </u>	<u> </u>
<u> </u>	<u> </u>	<u> </u>	<u> </u>	<u> </u>
<u> </u>	<u> </u>	<u> </u>	<u> </u>	<u> </u>

In Eureka County, Nevada, on the 21 day of September, 2014.

RECORDER'S STAMP

Name and mailing address of locator is: Kinross Gold U.S.A., Inc.
5075 South Syracuse St., 8th Floor
Denver, CO 80237

The Claim is approximately 1500 feet long and 600 feet wide, such that 10 feet are claimed in a North direction and 1490 feet in a South direction from the point of discovery (monument of location), at which the Notice of Location was posted, together with 300 feet on each side of the monument of location and center line of the Claim. The general course of the lode or vein is from the North to the South direction.

The number, location and markings on each corner monument are as follows:

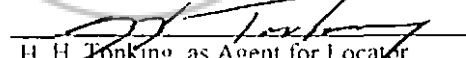
	<u>Location</u>	<u>Markings</u>	<u>Description</u>
No. 1:	Northwest Corner	N.W. Corner PH 592	2" x 2" x 4' wood post
No. 2:	Northeast Corner	N.E. Corner PH 592	2" x 2" x 4' wood post
No. 3:	Southeast Corner	S.E. Corner PH 592	2" x 2" x 4' wood post
No. 4:	Southwest Corner	S.W. Corner PH 592	2" x 2" x 4' wood post

As erected on the ground, each corner monument is marked as described above by scribed metal tags.

The work of location consisted of making a claim map as provided in NRS 517.040. The tie from the claim block to a fixed point is depicted on the location map included with this filing.

Dated: October 28, 2014

Kinross Gold U.S.A., Inc.

By: 
H. H. Tonking, as Agent for Locator

Recorded at the request of and when recorded return to:
Kinross Gold U.S.A., Inc.
Attention: Land Department
5075 South Syracuse St., 8th Floor
Denver, CO 80237

The undersigned affirms this document contains no personal
Information of any person

CERTIFICATE OF LOCATION LODE MINING CLAIM

Kinross Gold U.S.A., Inc. located the PH 593
Lode Mining Claim in the following quarter sections(s):

<u>1/4</u>	<u>Section</u>	<u>Township</u>	<u>Range</u>	<u>Meridian</u>
SE	3	17 NORTH	51 EAST	MDB&M
NE	10	17 NORTH	51 EAST	MDB&M

In Eureka County, Nevada, on the 22 day of September, 2014.

RECORDER'S STAMP

Name and mailing address of locator is: Kinross Gold U.S.A., Inc.
5075 South Syracuse St., 8th Floor
Denver, CO 80237

The Claim is approximately 1500 feet long and 600 feet wide, such that 1490 feet are claimed in a North direction and 10 feet in a South direction from the point of discovery (monument of location), at which the Notice of Location was posted, together with 300 feet on each side of the monument of location and center line of the Claim. The general course of the lode or vein is from the North to the South direction.

The number, location and markings on each corner monument are as follows:

	<u>Location</u>	<u>Markings</u>	<u>Description</u>
No. 1:	Northwest Corner	N.W. Corner PH 593	2" x 2" x 4' wood post
No. 2:	Northeast Corner	N.E. Corner PH 593	2" x 2" x 4' wood post
No. 3:	Southeast Corner	S.E. Corner PH 593	2" x 2" x 4' wood post
No. 4:	Southwest Corner	S.W. Corner PH 593	2" x 2" x 4' wood post

As erected on the ground, each corner monument is marked as described above by scribed metal tags.

The work of location consisted of making a claim map as provided in NRS 517.040. The tie from the claim block to a fixed point is depicted on the location map included with this filing.

Dated: October 28, 2014

Kinross Gold U.S.A., Inc.

By: H. H. Tonking
H. H. Tonking, as Agent for Locator

DOC # 0228760

11/18/2014 11:20 AM

Official Record

Recording requested by
KINROSS GOLD USA INC

Eureka County - NV

Mike Rebaleati - Recorder

Fee \$22.50

Page 1 of 1

RPT1

Recorded By LH

Book- 575 Page- 0076



0228760

Recorded at the request of and when recorded return to:
Kinross Gold U.S.A., Inc.
Attention: Land Department
5075 South Syracuse St., 8th Floor
Denver, CO 80237

The undersigned affirms this document contains no personal
Information of any person

DOC # 0228761

11/18/2014

11:20 AM

Official Record

Recording requested By:
KINROSS GOLD USA INC

Eureka County - NV

Mike Rebaleati - Recorder

Fee \$22.50

Page 1 of 1

RPTT

Recorded By: LH

Book- 575 Page- 0077

CERTIFICATE OF LOCATION LODE MINING CLAIM

Kinross Gold U.S.A., Inc. located the PH 594
Lode Mining Claim in the following quarter sections(s):



<u>1/4</u>	<u>Section</u>	<u>Township</u>	<u>Range</u>	<u>Meridian</u>
NE	10	17 NORTH	51 EAST	MDB&M

In Eureka County, Nevada, on the 22 day of September, 2014.

RECORDER'S STAMP

Name and mailing address of locator is: Kinross Gold U.S.A., Inc.
5075 South Syracuse St., 8th Floor
Denver, CO 80237

The Claim is approximately 1500 feet long and 600 feet wide, such that 10 feet are claimed in a North direction and 1490 feet in a South direction from the point of discovery (monument of location), at which the Notice of Location was posted, together with 300 feet on each side of the monument of location and center line of the Claim. The general course of the lode or vein is from the North to the South direction.

The number, location and markings on each corner monument are as follows:


	<u>Location</u>	<u>Markings</u>	<u>Description</u>
No. 1:	Northwest Corner	N.W. Corner PH 594	2" x 2" x 4' wood post
No. 2:	Northeast Corner	N.E. Corner PH 594	2" x 2" x 4' wood post
No. 3:	Southeast Corner	S.E. Corner PH 594	2" x 2" x 4' wood post
No. 4:	Southwest Corner	S.W. Corner PH 594	2" x 2" x 4' wood post

As erected on the ground, each corner monument is marked as described above by scribed metal tags.

The work of location consisted of making a claim map as provided in NRS 517.040. The tie from the claim block to a fixed point is depicted on the location map included with this filing.

Dated: October 28, 2014

Kinross Gold U.S.A., Inc.

By: 
H. H. Tonking, as Agent for Locator

Recorded at the request of and when recorded return to:
Kinross Gold U.S.A., Inc.
Attention: Land Department
5075 South Syracuse St., 8th Floor
Denver, CO 80237

The undersigned affirms this document contains no personal
Information of any person

DOC # 0228762

11/18/2014 11:20 AM

Official Record

Recording requested By
KINROSS GOLD USA INC

Eureka County - NV
Mike Rebaleati - Recorder

Fee \$22.50 Page 1 of 1
RPTT Recorded By LH
Book- 575 Page- 0078

CERTIFICATE OF LOCATION LODE MINING CLAIM

Kinross Gold U.S.A., Inc. located the PH 595
Lode Mining Claim in the following quarter sections(s):



<u>1/4</u>	<u>Section</u>	<u>Township</u>	<u>Range</u>	<u>Meridian</u>
<u>SE</u>	<u>3</u>	<u>17 NORTH</u>	<u>51 EAST</u>	<u>MDB&M</u>
<u>NE</u>	<u>10</u>	<u>17 NORTH</u>	<u>51 EAST</u>	<u>MDB&M</u>
<u> </u>	<u> </u>	<u> </u>	<u> </u>	<u> </u>
<u> </u>	<u> </u>	<u> </u>	<u> </u>	<u> </u>

In Eureka County, Nevada, on the 22 day of September, 2014.

RECORDER'S STAMP

Name and mailing address of locator is: Kinross Gold U.S.A., Inc.
5075 South Syracuse St., 8th Floor
Denver, CO 80237

The Claim is approximately 1500 feet long and 600 feet wide, such that 1490 feet are claimed in a North direction and 10 feet in a South direction from the point of discovery (monument of location), at which the Notice of Location was posted, together with 300 feet on each side of the monument of location and center line of the Claim. The general course of the lode or vein is from the North to the South direction.

The number, location and markings on each corner monument are as follows:


	<u>Location</u>	<u>Markings</u>	<u>Description</u>
No. 1:	Northwest Corner	N.W. Corner PH 595	2" x 2" x 4' wood post
No. 2:	Northeast Corner	N.E. Corner PH 595	2" x 2" x 4' wood post
No. 3:	Southeast Corner	S.E. Corner PH 595	2" x 2" x 4' wood post
No. 4:	Southwest Corner	S.W. Corner PH 595	2" x 2" x 4' wood post

As erected on the ground, each corner monument is marked as described above by scribed metal tags.

The work of location consisted of making a claim map as provided in NRS 517.040. The tie from the claim block to a fixed point is depicted on the location map included with this filing.

Dated: October 28, 2014

Kinross Gold U.S.A., Inc.

By: 
H. H. Tonking, as Agent for Locator

Recorded at the request of and when recorded return to:
Kinross Gold U.S.A., Inc.
Attention: Land Department
5075 South Syracuse St., 8th Floor
Denver, CO 80237

The undersigned affirms this document contains no personal
Information of any person

DOC # 0228763

11/18/2014

11:20 AM

Official Record

Recording requested By:
KINROSS GOLD USA INC

Eureka County - NV

Mike Rebaleati - Recorder

Fee \$22.50

Page 1 of 1

RPTT

Recorded By LH

Book- 575 Page- 0079

CERTIFICATE OF LOCATION LODE MINING CLAIM

Kinross Gold U.S.A., Inc. located the PH 596
Lode Mining Claim in the following quarter sections(s):



0228763

<u>1/4</u>	<u>Section</u>	<u>Township</u>	<u>Range</u>	<u>Meridian</u>
<u>NE</u>	<u>10</u>	<u>17 NORTH</u>	<u>51 EAST</u>	<u>MDB&M</u>
<u> </u>	<u> </u>	<u> </u>	<u> </u>	<u> </u>
<u> </u>	<u> </u>	<u> </u>	<u> </u>	<u> </u>
<u> </u>	<u> </u>	<u> </u>	<u> </u>	<u> </u>

In Eureka County, Nevada, on the 22 day of September, 2014.

RECORDER'S STAMP

Name and mailing address of locator is: Kinross Gold U.S.A., Inc.
5075 South Syracuse St., 8th Floor
Denver, CO 80237

The Claim is approximately 1500 feet long and 600 feet wide, such that 10 feet are claimed in a North direction and 1490 feet in a South direction from the point of discovery (monument of location), at which the Notice of Location was posted, together with 300 feet on each side of the monument of location and center line of the Claim. The general course of the lode or vein is from the North to the South direction.

The number, location and markings on each corner monument are as follows:

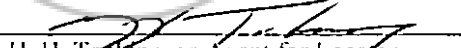
<u>Location</u>	<u>Markings</u>	<u>Description</u>
No. 1: Northwest Corner	N.W. Corner PH 596	2" x 2" x 4' wood post
No. 2: Northeast Corner	N.E. Corner PH 596	2" x 2" x 4' wood post
No. 3: Southeast Corner	S.E. Corner PH 596	2" x 2" x 4' wood post
No. 4: Southwest Corner	S.W. Corner PH 596	2" x 2" x 4' wood post

As erected on the ground, each corner monument is marked as described above by scribed metal tags.

The work of location consisted of making a claim map as provided in NRS 517.040. The tie from the claim block to a fixed point is depicted on the location map included with this filing.

Dated: October 28, 2014

Kinross Gold U.S.A., Inc.

By: 
H. H. Tonking, as Agent for Locator

Recorded at the request of and when recorded return to:
Kinross Gold U.S.A., Inc.
Attention: Land Department
5075 South Syracuse St., 8th Floor
Denver, CO 80237

The undersigned affirms this document contains no personal
Information of any person

CERTIFICATE OF LOCATION LODE MINING CLAIM

Kinross Gold U.S.A., Inc. located the PH 597
Lode Mining Claim in the following quarter sections(s):


<u>1/4</u>	<u>Section</u>	<u>Township</u>	<u>Range</u>	<u>Meridian</u>
<u>SE</u>	<u>3</u>	<u>17 NORTH</u>	<u>51 EAST</u>	<u>MDB&M</u>
<u>SW</u>	<u>2</u>	<u>17 NORTH</u>	<u>51 EAST</u>	<u>MDB&M</u>
<u>NE</u>	<u>10</u>	<u>17 NORTH</u>	<u>51 EAST</u>	<u>MDB&M</u>
<u>NW</u>	<u>11</u>	<u>17 NORTH</u>	<u>51 EAST</u>	<u>MDB&M</u>

In Eureka County, Nevada, on the 22 day of September, 2014.

DOC # 0228764

11/18/2014 11:20 AM
Official Record
Recording requested By
KINROSS GOLD USA INC

Eureka County - NV
Mike Rebaleati - Recorder
Fee \$22.50 Page 1 of 1
RPTT Recorded By LH
Book- 575 Page- 0080



RECORDER'S STAMP

Name and mailing address of locator is: Kinross Gold U.S.A., Inc.
5075 South Syracuse St., 8th Floor
Denver, CO 80237

The Claim is approximately 1500 feet long and 600 feet wide, such that 1490 feet are claimed in a North direction and 10 feet in a South direction from the point of discovery (monument of location), at which the Notice of Location was posted, together with 300 feet on each side of the monument of location and center line of the Claim. The general course of the lode or vein is from the North to the South direction.

The number, location and markings on each corner monument are as follows:

	<u>Location</u>	<u>Markings</u>	<u>Description</u>
No. 1:	Northwest Corner	N.W. Corner PH 597	2" x 2" x 4' wood post
No. 2:	Northeast Corner	N.E. Corner PH 597	2" x 2" x 4' wood post
No. 3:	Southeast Corner	S.E. Corner PH 597	2" x 2" x 4' wood post
No. 4:	Southwest Corner	S.W. Corner PH 597	2" x 2" x 4' wood post

As erected on the ground, each corner monument is marked as described above by scribed metal tags.

The work of location consisted of making a claim map as provided in NRS 517.040. The tie from the claim block to a fixed point is depicted on the location map included with this filing.

Dated: October 28, 2014

Kinross Gold U.S.A., Inc.

By: H. H. Toonking
H. H. Toonking, as Agent for Locator

Recorded at the request of and when recorded return to:
Kinross Gold U.S.A., Inc.
Attention: Land Department
5075 South Syracuse St., 8th Floor
Denver, CO 80237

The undersigned affirms this document contains no personal
Information of any person

DOC # 0228765

11/16/2014 11:20 AM
Official Record
Recording requested by:
KINROSS GOLD USA INC

Eureka County - NV
Mike Rebaleati - Recorder

Fee \$22.50 Page 1 of 1
RP11 Recorded By LH
Book- 575 Page- 0081

CERTIFICATE OF LOCATION LODE MINING CLAIM

Kinross Gold U.S.A., Inc. located the PH 598
Lode Mining Claim in the following quarter sections(s):



<u>1/4</u>	<u>Section</u>	<u>Township</u>	<u>Range</u>	<u>Meridian</u>
<u>NE</u>	<u>10</u>	<u>17 NORTH</u>	<u>51 EAST</u>	<u>MDB&M</u>
<u>NW</u>	<u>11</u>	<u>17 NORTH</u>	<u>51 EAST</u>	<u>MDB&M</u>

In Eureka County, Nevada, on the 22 day of September, 2014.

RECORDER'S STAMP

Name and mailing address of locator is: Kinross Gold U.S.A., Inc.
5075 South Syracuse St., 8th Floor
Denver, CO 80237

The Claim is approximately 1500 feet long and 600 feet wide, such that 10 feet are claimed in a North direction and 1490 feet in a South direction from the point of discovery (monument of location), at which the Notice of Location was posted, together with 300 feet on each side of the monument of location and center line of the Claim. The general course of the lode or vein is from the North to the South direction.

The number, location and markings on each corner monument are as follows:


<u>Location</u>	<u>Markings</u>	<u>Description</u>
No. 1: Northwest Corner	N.W. Corner PH 598	2" x 2" x 4' wood post
No. 2: Northeast Corner	N.E. Corner PH 598	2" x 2" x 4' wood post
No. 3: Southeast Corner	S.E. Corner PH 598	2" x 2" x 4' wood post
No. 4: Southwest Corner	S.W. Corner PH 598	2" x 2" x 4' wood post

As erected on the ground, each corner monument is marked as described above by scribed metal tags.

The work of location consisted of making a claim map as provided in NRS 517.040. The tie from the claim block to a fixed point is depicted on the location map included with this filing.

Dated: October 28, 2014

Kinross Gold U.S.A., Inc.

By: 
H. H. Tonking, as Agent for Locator

Recorded at the request of and when recorded return to:
Kinross Gold U.S.A., Inc.
Attention: Land Department
5075 South Syracuse St., 8th Floor
Denver, CO 80237

The undersigned affirms this document contains no personal
information of any person

DOC # 0228766

11/18/2014 11:20 AM
Official Record
Recording requested by:
KINROSS GOLD USA INC

Eureka County - NV
Mike Rebaleati - Recorder
Fee \$22.50 Page 1 of 1
RPT1 Recorded By LH
Book- 575 Page- 0082

CERTIFICATE OF LOCATION LODE MINING CLAIM

Kinross Gold U.S.A., Inc. located the PH 599
Lode Mining Claim in the following quarter sections(s):



<u>1/4</u>	<u>Section</u>	<u>Township</u>	<u>Range</u>	<u>Meridian</u>
SW	2	17 NORTH	51 EAST	MDB&M
NW	11	17 NORTH	51 EAST	MDB&M

In Eureka County, Nevada, on the 22 day of September, 2014.

RECORDER'S STAMP

Name and mailing address of locator is: Kinross Gold U.S.A., Inc.
5075 South Syracuse St., 8th Floor
Denver, CO 80237

The Claim is approximately 1500 feet long and 600 feet wide, such that 1490 feet are claimed in a North direction and 10 feet in a South direction from the point of discovery (monument of location), at which the Notice of Location was posted, together with 300 feet on each side of the monument of location and center line of the Claim. The general course of the lode or vein is from the North to the South direction.

The number, location and markings on each corner monument are as follows:

	<u>Location</u>	<u>Markings</u>	<u>Description</u>
No. 1:	Northwest Corner	N.W. Corner PH 599	2" x 2" x 4' wood post
No. 2:	Northeast Corner	N.E. Corner PH 599	2" x 2" x 4' wood post
No. 3:	Southeast Corner	S.E. Corner PH 599	2" x 2" x 4' wood post
No. 4:	Southwest Corner	S.W. Corner PH 599	2" x 2" x 4' wood post

As erected on the ground, each corner monument is marked as described above by scribed metal tags.

The work of location consisted of making a claim map as provided in NRS 517.040. The tie from the claim block to a fixed point is depicted on the location map included with this filing.

Dated: October 28, 2014

Kinross Gold U.S.A., Inc.

By: H. H. Tonking
H. H. Tonking, as Agent for Locator

Recorded at the request of and when recorded return to:
Kinross Gold U.S.A., Inc.
Attention: Land Department
5075 South Syracuse St., 8th Floor
Denver, CO 80237

The undersigned affirms this document contains no personal
Information of any person

CERTIFICATE OF LOCATION LODE MINING CLAIM

Kinross Gold U.S.A., Inc. located the PH 600
Lode Mining Claim in the following quarter sections(s):

<u>1/4</u>	<u>Section</u>	<u>Township</u>	<u>Range</u>	<u>Meridian</u>
<u>NW</u>	<u>11</u>	<u>17 NORTH</u>	<u>51 EAST</u>	<u>MDB&M</u>

In Eureka County, Nevada, on the 22 day of September, 2014.

RECORDER'S STAMP

Name and mailing address of locator is: Kinross Gold U.S.A., Inc.
5075 South Syracuse St., 8th Floor
Denver, CO 80237

The Claim is approximately 1500 feet long and 600 feet wide, such that 10 feet are claimed in a North direction and 1490 feet in a South direction from the point of discovery (monument of location), at which the Notice of Location was posted, together with 300 feet on each side of the monument of location and center line of the Claim. The general course of the lode or vein is from the North to the South direction.

The number, location and markings on each corner monument are as follows:

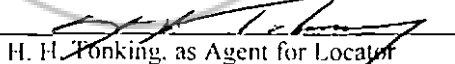
	<u>Location</u>	<u>Markings</u>	<u>Description</u>
No. 1:	Northwest Corner	N.W. Corner PH 600	2" x 2" x 4' wood post
No. 2:	Northeast Corner	N.E. Corner PH 600	2" x 2" x 4' wood post
No. 3:	Southeast Corner	S.E. Corner PH 600	2" x 2" x 4' wood post
No. 4:	Southwest Corner	S.W. Corner PH 600	2" x 2" x 4' wood post

As erected on the ground, each corner monument is marked as described above by scribed metal tags.

The work of location consisted of making a claim map as provided in NRS 517.040. The tie from the claim block to a fixed point is depicted on the location map included with this filing.

Dated: October 28, 2014

Kinross Gold U.S.A., Inc.

By: 
H. H. Tonking, as Agent for Locator

DOC # 0228767

11/18/2014

11:20 AM

Official Record

Recording requested By
KINROSS GOLD USA INC

Eureka County - NV

Mike Rebaleati - Recorder

Fee \$22.50

Page 1 of 1

RPTT

Recorded By LH

Book- 575 Page- 0083



0228767

Recorded at the request of and when recorded return to:
Kinross Gold U.S.A., Inc.
Attention: Land Department
5075 South Syracuse St., 8th Floor
Denver, CO 80237

The undersigned affirms this document contains no personal
Information of any person

CERTIFICATE OF LOCATION LODE MINING CLAIM

Kinross Gold U.S.A., Inc. located the PH 601
Lode Mining Claim in the following quarter sections(s):

<u>1/4</u>	<u>Section</u>	<u>Township</u>	<u>Range</u>	<u>Meridian</u>
<u>SW</u>	<u>2</u>	<u>17 NORTH</u>	<u>51 EAST</u>	<u>MDB&M</u>
<u>NW</u>	<u>11</u>	<u>17 NORTH</u>	<u>51 EAST</u>	<u>MDB&M</u>
<u> </u>	<u> </u>	<u> </u>	<u> </u>	<u> </u>
<u> </u>	<u> </u>	<u> </u>	<u> </u>	<u> </u>

In Eureka County, Nevada, on the 22 day of September, 2014.

Name and mailing address of locator is: Kinross Gold U.S.A., Inc.
5075 South Syracuse St., 8th Floor
Denver, CO 80237

The Claim is approximately 1500 feet long and 600 feet wide, such that 1490 feet are claimed in a North direction and 10 feet in a South direction from the point of discovery (monument of location), at which the Notice of Location was posted, together with 300 feet on each side of the monument of location and center line of the Claim. The general course of the lode or vein is from the North to the South direction.

The number, location and markings on each corner monument are as follows:

	<u>Location</u>	<u>Markings</u>	<u>Description</u>
No. 1:	Northwest Corner	N.W. Corner PH 601	2" x 2" x 4' wood post
No. 2:	Northeast Corner	N.E. Corner PH 601	2" x 2" x 4' wood post
No. 3:	Southeast Corner	S.E. Corner PH 601	2" x 2" x 4' wood post
No. 4:	Southwest Corner	S.W. Corner PH 601	2" x 2" x 4' wood post

As erected on the ground, each corner monument is marked as described above by scribed metal tags.

The work of location consisted of making a claim map as provided in NRS 517.040. The tie from the claim block to a fixed point is depicted on the location map included with this filing.

Dated: October 28, 2014

Kinross Gold U.S.A., Inc.

By: H. H. Tonking
H. H. Tonking, as Agent for Locator

DOC # 0228768

11/16/2014

11:20 AM

Official Record

Recording requested By:
KINROSS GOLD USA INC

Eureka County - NV

Mike Rebaleati - Recorder

Fee \$22.50

Page 1 of 1

RPT1

Recorded By LH

Book- 575 Page- 0084



0228768

RECORDER'S STAMP

Recorded at the request of and when recorded return to:
Kinross Gold U.S.A., Inc.
Attention: Land Department
5075 South Syracuse St., 8th Floor
Denver, CO 80237

The undersigned affirms this document contains no personal
Information of any person

DOC # 0228769

11/18/2014 11:20 AM

Official Record

Recording requested By
KINROSS GOLD USA INC

Eureka County - NV

Mike Rebaleati - Recorder

Fee: \$22.50

Page 1 of 1

RPTT

Recorded By LH

Book- 575 Page- 0085

CERTIFICATE OF LOCATION LODE MINING CLAIM

Kinross Gold U.S.A., Inc. located the PH 602
Lode Mining Claim in the following quarter sections(s):



<u>1/4</u>	<u>Section</u>	<u>Township</u>	<u>Range</u>	<u>Meridian</u>
NW	11	17 NORTH	51 EAST	MDB&M

In Eureka County, Nevada, on the 22 day of September, 2014.

RECORDER'S STAMP

Name and mailing address of locator is: Kinross Gold U.S.A., Inc.
5075 South Syracuse St., 8th Floor
Denver, CO 80237

The Claim is approximately 1500 feet long and 600 feet wide, such that 10 feet are claimed in a North direction and 1490 feet in a South direction from the point of discovery (monument of location), at which the Notice of Location was posted, together with 300 feet on each side of the monument of location and center line of the Claim. The general course of the lode or vein is from the North to the South direction.

The number, location and markings on each corner monument are as follows:

	<u>Location</u>	<u>Markings</u>	<u>Description</u>
No. 1:	Northwest Corner	N.W. Corner PH 602	2" x 2" x 4' wood post
No. 2:	Northeast Corner	N.E. Corner PH 602	2" x 2" x 4' wood post
No. 3:	Southeast Corner	S.E. Corner PH 602	2" x 2" x 4' wood post
No. 4:	Southwest Corner	S.W. Corner PH 602	2" x 2" x 4' wood post

As erected on the ground, each corner monument is marked as described above by scribed metal tags.

The work of location consisted of making a claim map as provided in NRS 517.040. The tie from the claim block to a fixed point is depicted on the location map included with this filing.

Dated: October 28, 2014

Kinross Gold U.S.A., Inc.

By: H. H. Tonking
H. H. Tonking, as Agent for Locator

Recorded at the request of and when recorded return to:
Kinross Gold U.S.A., Inc.
Attention: Land Department
5075 South Syracuse St., 8th Floor
Denver, CO 80237

The undersigned affirms this document contains no personal
Information of any person

DOC # 0228770

11/18/2014 11:20 AM

Official Record

Recording requested By
KINROSS GOLD USA INC

Eureka County - NV

Mike Rebaleati - Recorder

Fee \$22.50

Page 1 of 1

RPT1

Recorded By LH

Book- 575 Page- 0086

CERTIFICATE OF LOCATION LODE MINING CLAIM

Kinross Gold U.S.A., Inc. located the PH 603
Lode Mining Claim in the following quarter sections(s):



<u>1/4</u>	<u>Section</u>	<u>Township</u>	<u>Range</u>	<u>Meridian</u>
NE	10	17 NORTH	51 EAST	MDB&M
SE	10	17 NORTH	51 EAST	MDB&M

In Eureka County, Nevada, on the 22 day of September, 2014.

RECORDER'S STAMP

Name and mailing address of locator is: Kinross Gold U.S.A., Inc.
5075 South Syracuse St., 8th Floor
Denver, CO 80237

The Claim is approximately 1500 feet long and 600 feet wide, such that 1490 feet are claimed in a North direction and 10 feet in a South direction from the point of discovery (monument of location), at which the Notice of Location was posted, together with 300 feet on each side of the monument of location and center line of the Claim. The general course of the lode or vein is from the North to the South direction.

The number, location and markings on each corner monument are as follows:

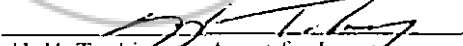
	<u>Location</u>	<u>Markings</u>	<u>Description</u>
No. 1:	Northwest Corner	N.W. Corner PH 603	2" x 2" x 4' wood post
No. 2:	Northeast Corner	N.E. Corner PH 603	2" x 2" x 4' wood post
No. 3:	Southeast Corner	S.E. Corner PH 603	2" x 2" x 4' wood post
No. 4:	Southwest Corner	S.W. Corner PH 603	2" x 2" x 4' wood post

As erected on the ground, each corner monument is marked as described above by scribed metal tags.

The work of location consisted of making a claim map as provided in NRS 517.040. The tie from the claim block to a fixed point is depicted on the location map included with this filing.

Dated: October 28, 2014

Kinross Gold U.S.A., Inc.

By: 
H. H. Tonking, as Agent for Locator

Recorded at the request of and when recorded return to:
Kinross Gold U.S.A., Inc.
Attention: Land Department
5075 South Syracuse St., 8th Floor
Denver, CO 80237

The undersigned affirms this document contains no personal
Information of any person

CERTIFICATE OF LOCATION LODE MINING CLAIM

Kinross Gold U.S.A., Inc. located the PH 604
Lode Mining Claim in the following quarter sections(s):

<u>1/4</u>	<u>Section</u>	<u>Township</u>	<u>Range</u>	<u>Meridian</u>
<u>SE</u>	<u>10</u>	<u>17 NORTH</u>	<u>51 EAST</u>	<u>MDB&M</u>
<u> </u>	<u> </u>	<u> </u>	<u> </u>	<u> </u>
<u> </u>	<u> </u>	<u> </u>	<u> </u>	<u> </u>
<u> </u>	<u> </u>	<u> </u>	<u> </u>	<u> </u>

In Eureka County, Nevada, on the 22 day of September, 2014.

Name and mailing address of locator is: Kinross Gold U.S.A., Inc.
5075 South Syracuse St., 8th Floor
Denver, CO 80237

The Claim is approximately 1500 feet long and 600 feet wide, such that 10 feet are claimed in a North direction and 1490 feet in a South direction from the point of discovery (monument of location), at which the Notice of Location was posted, together with 300 feet on each side of the monument of location and center line of the Claim. The general course of the lode or vein is from the North to the South direction.

The number, location and markings on each corner monument are as follows:

	<u>Location</u>	<u>Markings</u>	<u>Description</u>
No. 1:	Northwest Corner	N.W. Corner PH 604	2" x 2" x 4' wood post
No. 2:	Northeast Corner	N.E. Corner PH 604	2" x 2" x 4' wood post
No. 3:	Southeast Corner	S.E. Corner PH 604	2" x 2" x 4' wood post
No. 4:	Southwest Corner	S.W. Corner PH 604	2" x 2" x 4' wood post

As erected on the ground, each corner monument is marked as described above by scribed metal tags.

The work of location consisted of making a claim map as provided in NRS 517.040. The tie from the claim block to a fixed point is depicted on the location map included with this filing.

Dated: October 28, 2014

Kinross Gold U.S.A., Inc.

By: H. H. Tonking
H. H. Tonking, as Agent for Locator

DOC # 0228771

11/18/2014

11:20 AM

Official Record

Recording requested by:
KINROSS GOLD USA INC

Eureka County - NV

Mike Rebaleati - Recorder


Fee \$22.50

Page 1 of 1

RPTT

Recorded By: LH

Book- 575 Page- 0087



0228771

RECORDER'S STAMP

Recorded at the request of and when recorded return to:
Kinross Gold U.S.A., Inc.
Attention: Land Department
5075 South Syracuse St., 8th Floor
Denver, CO 80237

The undersigned affirms this document contains no personal
Information of any person

DOC # 0228772

11/18/2014

11:20 AM

Official Record

Recording requested By
KINROSS GOLD USA INC

Eureka County - NV

Mike Rebaleati - Recorder

Fee \$22.50

Page 1 of 1

RPT1

Recorded By LH

Book- 575 Page- 0088

CERTIFICATE OF LOCATION LODE MINING CLAIM

Kinross Gold U.S.A., Inc. located the PH 605
Lode Mining Claim in the following quarter sections(s):



0228772

<u>1/4</u>	<u>Section</u>	<u>Township</u>	<u>Range</u>	<u>Meridian</u>
NE	10	17 NORTH	51 EAST	MDB&M
SE	10	17 NORTH	51 EAST	MDB&M

In Eureka County, Nevada, on the 22 day of September, 2014.

RECORDER'S STAMP

Name and mailing address of locator is: Kinross Gold U.S.A., Inc.
5075 South Syracuse St., 8th Floor
Denver, CO 80237

The Claim is approximately 1500 feet long and 600 feet wide, such that 1490 feet are claimed in a North direction and 10 feet in a South direction from the point of discovery (monument of location), at which the Notice of Location was posted, together with 300 feet on each side of the monument of location and center line of the Claim. The general course of the lode or vein is from the North to the South direction.

The number, location and markings on each corner monument are as follows:

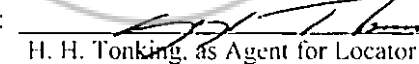
	<u>Location</u>	<u>Markings</u>	<u>Description</u>
No. 1:	Northwest Corner	N.W. Corner PH 605	2" x 2" x 4' wood post
No. 2:	Northeast Corner	N.E. Corner PH 605	2" x 2" x 4' wood post
No. 3:	Southeast Corner	S.E. Corner PH 605	2" x 2" x 4' wood post
No. 4:	Southwest Corner	S.W. Corner PH 605	2" x 2" x 4' wood post

As erected on the ground, each corner monument is marked as described above by scribed metal tags.

The work of location consisted of making a claim map as provided in NRS 517.040. The tie from the claim block to a fixed point is depicted on the location map included with this filing.

Dated: October 28, 2014

Kinross Gold U.S.A., Inc.

By: 
H. H. Tonking, as Agent for Locator

Recorded at the request of and when recorded return to:
Kinross Gold U.S.A., Inc.
Attention: Land Department
5075 South Syracuse St., 8th Floor
Denver, CO 80237

The undersigned affirms this document contains no personal
Information of any person

DOC # 0228773

11/18/2014

11:20 AM

Official Record

Recording requested By
KINROSS GOLD USA INC

Eureka County - NV

Mike Rebaleati - Recorder

Fee \$22.50

Page 1 of 1

RPTT

Recorded By LH

Book- 575 Page- 0089

CERTIFICATE OF LOCATION LODE MINING CLAIM

Kinross Gold U.S.A., Inc. located the PH 606
Lode Mining Claim in the following quarter sections(s):



0228773

<u>1/4</u>	<u>Section</u>	<u>Township</u>	<u>Range</u>	<u>Meridian</u>
<u>SE</u>	<u>10</u>	<u>17 NORTH</u>	<u>51 EAST</u>	<u>MDB&M</u>
<u> </u>	<u> </u>	<u> </u>	<u> </u>	<u> </u>
<u> </u>	<u> </u>	<u> </u>	<u> </u>	<u> </u>
<u> </u>	<u> </u>	<u> </u>	<u> </u>	<u> </u>

In Eureka County, Nevada, on the 22 day of September, 2014.

RECORDER'S STAMP

Name and mailing address of locator is: Kinross Gold U.S.A., Inc.
5075 South Syracuse St., 8th Floor
Denver, CO 80237

The Claim is approximately 1500 feet long and 600 feet wide, such that 10 feet are claimed in a North direction and 1490 feet in a South direction from the point of discovery (monument of location), at which the Notice of Location was posted, together with 300 feet on each side of the monument of location and center line of the Claim. The general course of the lode or vein is from the North to the South direction.

The number, location and markings on each corner monument are as follows:

<u>Location</u>	<u>Markings</u>	<u>Description</u>
No. 1: Northwest Corner	N.W. Corner PH 606	2" x 2" x 4' wood post
No. 2: Northeast Corner	N.E. Corner PH 606	2" x 2" x 4' wood post
No. 3: Southeast Corner	S.E. Corner PH 606	2" x 2" x 4' wood post
No. 4: Southwest Corner	S.W. Corner PH 606	2" x 2" x 4' wood post

As erected on the ground, each corner monument is marked as described above by scribed metal tags.

The work of location consisted of making a claim map as provided in NRS 517.040. The tie from the claim block to a fixed point is depicted on the location map included with this filing.

Dated: October 28, 2014

Kinross Gold U.S.A., Inc.

By: H. H. Tonking
H. H. Tonking, as Agent for Locator

Recorded at the request of and when recorded return to:
Kinross Gold U.S.A., Inc.
Attention: Land Department
5075 South Syracuse St., 8th Floor
Denver, CO 80237

The undersigned affirms this document contains no personal
information of any person

DOC # 0228774

11/18/2014 11:20 AM
Official Record
Recording requested By:
KINROSS GOLD USA INC

Eureka County - NV
Mike Rebaleati - Recorder
Fee \$22.50 Page 1 of 1
RPT1 Recorded By: LH
Book- 575 Page- 0090

CERTIFICATE OF LOCATION LODE MINING CLAIM

Kinross Gold U.S.A., Inc. located the PH 607
Lode Mining Claim in the following quarter sections(s):



<u>1/4</u>	<u>Section</u>	<u>Township</u>	<u>Range</u>	<u>Meridian</u>
NE	10	17 NORTH	51 EAST	MDB&M
SE	10	17 NORTH	51 EAST	MDB&M
NW	11	17 NORTH	51 EAST	MDB&M
SW	11	17 NORTH	51 EAST	MDB&M

In Eureka County, Nevada, on the 22 day of September, 2014.

RECORDER'S STAMP

Name and mailing address of locator is: Kinross Gold U.S.A., Inc.
5075 South Syracuse St., 8th Floor
Denver, CO 80237

The Claim is approximately 1500 feet long and 600 feet wide, such that 1490 feet are claimed in a North direction and 10 feet in a South direction from the point of discovery (monument of location), at which the Notice of Location was posted, together with 300 feet on each side of the monument of location and center line of the Claim. The general course of the lode or vein is from the North to the South direction.

The number, location and markings on each corner monument are as follows:

<u>Location</u>	<u>Markings</u>	<u>Description</u>
No. 1: Northwest Corner	N.W. Corner PH 607	2" x 2" x 4' wood post
No. 2: Northeast Corner	N.E. Corner PH 607	2" x 2" x 4' wood post
No. 3: Southeast Corner	S.E. Corner PH 607	2" x 2" x 4' wood post
No. 4: Southwest Corner	S.W. Corner PH 607	2" x 2" x 4' wood post

As erected on the ground, each corner monument is marked as described above by scribed metal tags.

The work of location consisted of making a claim map as provided in NRS 517.040. The tie from the claim block to a fixed point is depicted on the location map included with this filing.

Dated: October 28, 2014

Kinross Gold U.S.A., Inc.

By:


H. H. Tonking, as Agent for Locator

Recorded at the request of and when recorded return to:
Kinross Gold U.S.A., Inc.
Attention: Land Department
5075 South Syracuse St., 8th Floor
Denver, CO 80237

The undersigned affirms this document contains no personal
information of any person

DOC # 0228775

11/18/2014 11:20 AM

Official Record

Recording requested By
KINROSS GOLD USA INC

Eureka County - NV
Mike Rebaleati - Recorder

Fee \$22.50 Page 1 of 1
RPTT Recorded By LH
Book- 575 Page- 0091

CERTIFICATE OF LOCATION LODE MINING CLAIM

Kinross Gold U.S.A., Inc. located the PH 608
Lode Mining Claim in the following quarter sections(s):



0228775

<u>1/4</u>	<u>Section</u>	<u>Township</u>	<u>Range</u>	<u>Meridian</u>
<u>SE</u>	<u>10</u>	<u>17 NORTH</u>	<u>51 EAST</u>	<u>MDB&M</u>
<u>SW</u>	<u>11</u>	<u>17 NORTH</u>	<u>51 EAST</u>	<u>MDB&M</u>

In Eureka County, Nevada, on the 22 day of September, 2014.

RECORDER'S STAMP

Name and mailing address of locator is: Kinross Gold U.S.A., Inc.
5075 South Syracuse St., 8th Floor
Denver, CO 80237

The Claim is approximately 1500 feet long and 600 feet wide, such that 10 feet are claimed in a North direction and 1490 feet in a South direction from the point of discovery (monument of location), at which the Notice of Location was posted, together with 300 feet on each side of the monument of location and center line of the Claim. The general course of the lode or vein is from the North to the South direction.

The number, location and markings on each corner monument are as follows:

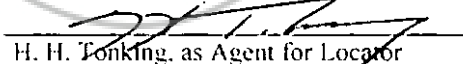
	<u>Location</u>	<u>Markings</u>	<u>Description</u>
No. 1:	Northwest Corner	N.W. Corner PH 608	2" x 2" x 4' wood post
No. 2:	Northeast Corner	N.E. Corner PH 608	2" x 2" x 4' wood post
No. 3:	Southeast Corner	S.E. Corner PH 608	2" x 2" x 4' wood post
No. 4:	Southwest Corner	S.W. Corner PH 608	2" x 2" x 4' wood post

As erected on the ground, each corner monument is marked as described above by scribed metal tags.

The work of location consisted of making a claim map as provided in NRS 517.040. The tie from the claim block to a fixed point is depicted on the location map included with this filing.

Dated: October 28, 2014

Kinross Gold U.S.A., Inc.

By: 
H. H. Tonking, as Agent for Locator

Recorded at the request of and when recorded return to:
Kinross Gold U.S.A., Inc.
Attention: Land Department
5075 South Syracuse St., 8th Floor
Denver, CO 80237

The undersigned affirms this document contains no personal
Information of any person

DOC # 0228776

11/18/2014 11:20 AM
Official Record
Recording requested by:
KINROSS GOLD USA INC

Eureka County - NV
Mike Rebaleati - Recorder
Fee \$22.50 Page 1 of 1
RPT Recorded By LH
Book- 575 Page- 0092

CERTIFICATE OF LOCATION LODE MINING CLAIM

Kinross Gold U.S.A., Inc. located the PH 609
Lode Mining Claim in the following quarter sections(s):



<u>1/4</u>	<u>Section</u>	<u>Township</u>	<u>Range</u>	<u>Meridian</u>
NW	11	17 NORTH	51 EAST	MDB&M
SW	11	17 NORTH	51 EAST	MDB&M

In Eureka County, Nevada, on the 22 day of September, 2014.

RECORDER'S STAMP

Name and mailing address of locator is: Kinross Gold U.S.A., Inc.
5075 South Syracuse St., 8th Floor
Denver, CO 80237

The Claim is approximately 1500 feet long and 600 feet wide, such that 1490 feet are claimed in a North direction and 10 feet in a South direction from the point of discovery (monument of location), at which the Notice of Location was posted, together with 300 feet on each side of the monument of location and center line of the Claim. The general course of the lode or vein is from the North to the South direction.

The number, location and markings on each corner monument are as follows:


	<u>Location</u>	<u>Markings</u>	<u>Description</u>
No. 1:	Northwest Corner	N.W. Corner PH 609	2" x 2" x 4' wood post
No. 2:	Northeast Corner	N.E. Corner PH 609	2" x 2" x 4' wood post
No. 3:	Southeast Corner	S.E. Corner PH 609	2" x 2" x 4' wood post
No. 4:	Southwest Corner	S.W. Corner PH 609	2" x 2" x 4' wood post

As erected on the ground, each corner monument is marked as described above by scribed metal tags.

The work of location consisted of making a claim map as provided in NRS 517.040. The tie from the claim block to a fixed point is depicted on the location map included with this filing.

Dated: October 28, 2014

Kinross Gold U.S.A., Inc.

By: 
H. H. Tonking, as Agent for Locator

Recorded at the request of and when recorded return to:
Kinross Gold U.S.A., Inc.
Attention: Land Department
5075 South Syracuse St., 8th Floor
Denver, CO 80237

The undersigned affirms this document contains no personal
Information of any person

DOC # 0228777

11/18/2014 11:20 AM
Official Record
Recording requested By
KINROSS GOLD USA INC

Eureka County - NV
Mike Rebaleati - Recorder
Fee: \$22.50 Page 1 of 1
RPT1 Recorded By LH
Book- 575 Page- 0093

CERTIFICATE OF LOCATION LODE MINING CLAIM

Kinross Gold U.S.A., Inc. located the PH 610
Lode Mining Claim in the following quarter sections(s):



<u>1/4</u>	<u>Section</u>	<u>Township</u>	<u>Range</u>	<u>Meridian</u>
<u>SW</u>	<u>11</u>	<u>17 NORTH</u>	<u>51 EAST</u>	<u>MDB&M</u>

In Eureka County, Nevada, on the 22 day of September, 2014.

RECORDER'S STAMP

Name and mailing address of locator is: Kinross Gold U.S.A., Inc.
5075 South Syracuse St., 8th Floor
Denver, CO 80237

The Claim is approximately 1500 feet long and 600 feet wide, such that 10 feet are claimed in a North direction and 1490 feet in a South direction from the point of discovery (monument of location), at which the Notice of Location was posted, together with 300 feet on each side of the monument of location and center line of the Claim. The general course of the lode or vein is from the North to the South direction.

The number, location and markings on each corner monument are as follows:

	<u>Location</u>	<u>Markings</u>	<u>Description</u>
No. 1:	Northwest Corner	N.W. Corner PH 610	2" x 2" x 4' wood post
No. 2:	Northeast Corner	N.E. Corner PH 610	2" x 2" x 4' wood post
No. 3:	Southeast Corner	S.E. Corner PH 610	2" x 2" x 4' wood post
No. 4:	Southwest Corner	S.W. Corner PH 610	2" x 2" x 4' wood post

As erected on the ground, each corner monument is marked as described above by scribed metal tags.

The work of location consisted of making a claim map as provided in NRS 517.040. The tie from the claim block to a fixed point is depicted on the location map included with this filing.

Dated: October 28, 2014

Kinross Gold U.S.A., Inc.

By: H. H. Tonking
H. H. Tonking, as Agent for Locator

Recorded at the request of and when recorded return to:
Kinross Gold U.S.A., Inc.
Attention: Land Department
5075 South Syracuse St., 8th Floor
Denver, CO 80237

The undersigned affirms this document contains no personal
Information of any person

DOC # 0228778

11/16/2014 11:20 AM

Official Record

Recording requested By
KINROSS GOLD USA INC

Eureka County - NV
Mike Rebaleati - Recorder

Fee \$22.50

Page 1 of 1

RPT1

Recorded By LH

Book- 575 Page- 0054

CERTIFICATE OF LOCATION LODE MINING CLAIM

Kinross Gold U.S.A., Inc. located the PH 611
Lode Mining Claim in the following quarter sections(s):



0228778

<u>1/4</u>	<u>Section</u>	<u>Township</u>	<u>Range</u>	<u>Meridian</u>
NW	11	17 NORTH	51 EAST	MDB&M
SW	11	17 NORTH	51 EAST	MDB&M

In Eureka County, Nevada, on the 22 day of September, 2014.

RECORDER'S STAMP

Name and mailing address of locator is: Kinross Gold U.S.A., Inc.
5075 South Syracuse St., 8th Floor
Denver, CO 80237

The Claim is approximately 1500 feet long and 600 feet wide, such that 1490 feet are claimed in a North direction and 10 feet in a South direction from the point of discovery (monument of location), at which the Notice of Location was posted, together with 300 feet on each side of the monument of location and center line of the Claim. The general course of the lode or vein is from the North to the South direction.

The number, location and markings on each corner monument are as follows:

	<u>Location</u>	<u>Markings</u>	<u>Description</u>
No. 1:	Northwest Corner	N.W. Corner PH 611	2" x 2" x 4" wood post
No. 2:	Northeast Corner	N.E. Corner PH 611	2" x 2" x 4" wood post
No. 3:	Southeast Corner	S.E. Corner PH 611	2" x 2" x 4" wood post
No. 4:	Southwest Corner	S.W. Corner PH 611	2" x 2" x 4" wood post

As erected on the ground, each corner monument is marked as described above by scribed metal tags.

The work of location consisted of making a claim map as provided in NRS 517.040. The tie from the claim block to a fixed point is depicted on the location map included with this filing.

Dated: October 28, 2014

Kinross Gold U.S.A., Inc.

By: [Signature]
H. H. Tonking, as Agent for Locator

Recorded at the request of and when recorded return to:
Kinross Gold U.S.A., Inc.
Attention: Land Department
5075 South Syracuse St., 8th Floor
Denver, CO 80237

The undersigned affirms this document contains no personal
Information of any person

DOC # 0228779

11/19/2014 11:20 AM

Official Record

Recording requested By
KINROSS GOLD USA INC

Eureka County - NV

Mike Rebaleati - Recorder

Fee \$22.50

Page 1 of 1

RP11

Recorded By LH

Book- 575 Page- 0095

CERTIFICATE OF LOCATION LODE MINING CLAIM

Kinross Gold U.S.A., Inc. located the PH 612
Lode Mining Claim in the following quarter sections(s):



<u>1/4</u>	<u>Section</u>	<u>Township</u>	<u>Range</u>	<u>Meridian</u>
<u>SW</u>	<u>11</u>	<u>17 NORTH</u>	<u>51 EAST</u>	<u>MDB&M</u>

In Eureka County, Nevada, on the 22 day of September, 2014.

RECORDER'S STAMP

Name and mailing address of locator is: Kinross Gold U.S.A., Inc.
5075 South Syracuse St., 8th Floor
Denver, CO 80237

The Claim is approximately 1500 feet long and 600 feet wide, such that 10 feet are claimed in a North direction and 1490 feet in a South direction from the point of discovery (monument of location), at which the Notice of Location was posted, together with 300 feet on each side of the monument of location and center line of the Claim. The general course of the lode or vein is from the North to the South direction.

The number, location and markings on each corner monument are as follows:


	<u>Location</u>	<u>Markings</u>	<u>Description</u>
No. 1:	Northwest Corner	N.W. Corner PH 612	2" x 2" x 4' wood post
No. 2:	Northeast Corner	N.E. Corner PH 612	2" x 2" x 4' wood post
No. 3:	Southeast Corner	S.E. Corner PH 612	2" x 2" x 4' wood post
No. 4:	Southwest Corner	S.W. Corner PH 612	2" x 2" x 4' wood post

As erected on the ground, each corner monument is marked as described above by scribed metal tags.

The work of location consisted of making a claim map as provided in NRS 517.040. The tie from the claim block to a fixed point is depicted on the location map included with this filing.

Dated: October 28, 2014

Kinross Gold U.S.A., Inc.

By: 
H. H. Tonking, as Agent for Locator

Recorded at the request of and when recorded return to:
Kinross Gold U.S.A., Inc.
Attention: Land Department
5075 South Syracuse St., 8th Floor
Denver, CO 80237

The undersigned affirms this document contains no personal
Information of any person

DOC # 0228780

11/18/2014 11:20 AM
Official Record
Recording requested By
KINROSS GOLD USA INC

Eureka County - NV
Mike Rebaleati - Recorder
Fee \$22.50 Page 1 of 1
RPTT Recorded By LH
Book- 575 Page- 0095

CERTIFICATE OF LOCATION LODE MINING CLAIM

Kinross Gold U.S.A., Inc. located the PH 613
Lode Mining Claim in the following quarter sections(s):



<u>1/4</u>	<u>Section</u>	<u>Township</u>	<u>Range</u>	<u>Meridian</u>
<u>SE</u>	<u>10</u>	<u>17 NORTH</u>	<u>51 EAST</u>	<u>MDB&M</u>
<u>NE</u>	<u>15</u>	<u>17 NORTH</u>	<u>51 EAST</u>	<u>MDB&M</u>
<u> </u>	<u> </u>	<u> </u>	<u> </u>	<u> </u>
<u> </u>	<u> </u>	<u> </u>	<u> </u>	<u> </u>

In Eureka County, Nevada, on the 22 day of September, 2014.

RECORDER'S STAMP

Name and mailing address of locator is: Kinross Gold U.S.A., Inc.
5075 South Syracuse St., 8th Floor
Denver, CO 80237

The Claim is approximately 1500 feet long and 600 feet wide, such that 1490 feet are claimed in a North direction and 10 feet in a South direction from the point of discovery (monument of location), at which the Notice of Location was posted, together with 300 feet on each side of the monument of location and center line of the Claim. The general course of the lode or vein is from the North to the South direction.

The number, location and markings on each corner monument are as follows:

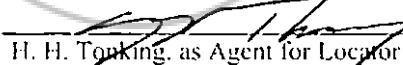
	<u>Location</u>	<u>Markings</u>	<u>Description</u>
No. 1:	Northwest Corner	N.W. Corner PH 613	2" x 2" x 4' wood post
No. 2:	Northeast Corner	N.E. Corner PH 613	2" x 2" x 4' wood post
No. 3:	Southeast Corner	S.E. Corner PH 613	2" x 2" x 4' wood post
No. 4:	Southwest Corner	S.W. Corner PH 613	2" x 2" x 4' wood post

As erected on the ground, each corner monument is marked as described above by scribed metal tags.

The work of location consisted of making a claim map as provided in NRS 517.040. The tie from the claim block to a fixed point is depicted on the location map included with this filing.

Dated: October 28, 2014

Kinross Gold U.S.A., Inc.

By: 
H. H. Tonking, as Agent for Locator

Recorded at the request of and when recorded return to:
Kinross Gold U.S.A., Inc.
Attention: Land Department
5075 South Syracuse St., 8th Floor
Denver, CO 80237

The undersigned affirms this document contains no personal
Information of any person

DOC # 0228781

11/18/2014 11:20 AM

Official Record

Recording requested By
KINROSS GOLD USA INC

Eureka County - NV

Mike Rebaleati - Recorder

Fee: \$22.50

Page 1 of 1

RPTI

Recorded By LH

Book- 575 Page- 0097

CERTIFICATE OF LOCATION LODE MINING CLAIM

Kinross Gold U.S.A., Inc. located the PH 614
Lode Mining Claim in the following quarter sections(s):



0228781

<u>1/4</u>	<u>Section</u>	<u>Township</u>	<u>Range</u>	<u>Meridian</u>
<u>SE</u>	<u>10</u>	<u>17 NORTH</u>	<u>51 EAST</u>	<u>MDB&M</u>
<u>NE</u>	<u>15</u>	<u>17 NORTH</u>	<u>51 EAST</u>	<u>MDB&M</u>
<u> </u>	<u> </u>	<u> </u>	<u> </u>	<u> </u>
<u> </u>	<u> </u>	<u> </u>	<u> </u>	<u> </u>

In Eureka County, Nevada, on the 22 day of September, 2014.

RECORDER'S STAMP

Name and mailing address of locator is: Kinross Gold U.S.A., Inc.
5075 South Syracuse St., 8th Floor
Denver, CO 80237

The Claim is approximately 1500 feet long and 600 feet wide, such that 1490 feet are claimed in a North direction and 10 feet in a South direction from the point of discovery (monument of location), at which the Notice of Location was posted, together with 300 feet on each side of the monument of location and center line of the Claim. The general course of the lode or vein is from the North to the South direction.

The number, location and markings on each corner monument are as follows:


	<u>Location</u>	<u>Markings</u>	<u>Description</u>
No. 1:	Northwest Corner	N.W. Corner PH 614	2" x 2" x 4' wood post
No. 2:	Northeast Corner	N.E. Corner PH 614	2" x 2" x 4' wood post
No. 3:	Southeast Corner	S.E. Corner PH 614	2" x 2" x 4' wood post
No. 4:	Southwest Corner	S.W. Corner PH 614	2" x 2" x 4' wood post

As erected on the ground, each corner monument is marked as described above by scribed metal tags.

The work of location consisted of making a claim map as provided in NRS 517.040. The tie from the claim block to a fixed point is depicted on the location map included with this filing.

Dated: October 28, 2014

Kinross Gold U.S.A., Inc.

By: 
H. H. Tonking, as Agent for Locator

Recorded at the request of and when recorded return to:
Kinross Gold U.S.A., Inc.
Attention: Land Department
5075 South Syracuse St., 8th Floor
Denver, CO 80237

The undersigned affirms this document contains no personal
information of any person

DOC # 0228782

11/18/2014 11:20 AM

Official Record

Recording requested By
KINROSS GOLD USA INC

Eureka County - NV

Mike Rebaleati - Recorder

Fee \$22.50

Page 1 of 1

RPT1

Recorded By LH

Book- 575 Page- 0098

CERTIFICATE OF LOCATION LODE MINING CLAIM

Kinross Gold U.S.A., Inc. located the PH 615
Lode Mining Claim in the following quarter section(s):



0228782

<u>1/4</u>	<u>Section</u>	<u>Township</u>	<u>Range</u>	<u>Meridian</u>
SE	10	17 NORTH	51 EAST	MDB&M
SW	11	17 NORTH	51 EAST	MDB&M
NE	15	17 NORTH	51 EAST	MDB&M
NW	14	17 NORTH	51 EAST	MDB&M

In Eureka County, Nevada, on the 22 day of September, 2014.

RECORDER'S STAMP

Name and mailing address of locator is: Kinross Gold U.S.A., Inc.
5075 South Syracuse St., 8th Floor
Denver, CO 80237

The Claim is approximately 1500 feet long and 600 feet wide, such that 1490 feet are claimed in a North direction and 10 feet in a South direction from the point of discovery (monument of location), at which the Notice of Location was posted, together with 300 feet on each side of the monument of location and center line of the Claim. The general course of the lode or vein is from the North to the South direction.

The number, location and markings on each corner monument are as follows:

	<u>Location</u>	<u>Markings</u>	<u>Description</u>
No. 1:	Northwest Corner	N.W. Corner PH 615	2" x 2" x 4' wood post
No. 2:	Northeast Corner	N.E. Corner PH 615	2" x 2" x 4' wood post
No. 3:	Southeast Corner	S.E. Corner PH 615	2" x 2" x 4' wood post
No. 4:	Southwest Corner	S.W. Corner PH 615	2" x 2" x 4' wood post

As erected on the ground, each corner monument is marked as described above by scribed metal tags.

The work of location consisted of making a claim map as provided in NRS 517.040. The tie from the claim block to a fixed point is depicted on the location map included with this filing.

Dated: October 28, 2014

Kinross Gold U.S.A., Inc.

By:

H. H. Torking, as Agent for Locator

Recorded at the request of and when recorded return to:
Kinross Gold U.S.A., Inc.
Attention: Land Department
5075 South Syracuse St., 8th Floor
Denver, CO 80237

The undersigned affirms this document contains no personal
Information of any person

DOC # 0228783

11/18/2014 11:20 AM

Official Record

Recording requested By
KINROSS GOLD USA INC

Eureka County - NV

Mike Rebaleati - Recorder

Fee \$22.50

Page 1 of 1

RPTT

Recorded By LH

Book- 575 Page- 0099

CERTIFICATE OF LOCATION LODE MINING CLAIM

Kinross Gold U.S.A., Inc. located the PH 616
Lode Mining Claim in the following quarter sections(s):



<u>1/4</u>	<u>Section</u>	<u>Township</u>	<u>Range</u>	<u>Meridian</u>
<u>NE</u>	<u>15</u>	<u>17 NORTH</u>	<u>51 EAST</u>	<u>MDB&M</u>
<u>NW</u>	<u>14</u>	<u>17 NORTH</u>	<u>51 EAST</u>	<u>MDB&M</u>

In Eureka County, Nevada, on the 22 day of September, 2014.

RECORDER'S STAMP

Name and mailing address of locator is: Kinross Gold U.S.A., Inc.
5075 South Syracuse St., 8th Floor
Denver, CO 80237

The Claim is approximately 1500 feet long and 600 feet wide, such that 1490 feet are claimed in a North direction and 10 feet in a South direction from the point of discovery (monument of location), at which the Notice of Location was posted, together with 300 feet on each side of the monument of location and center line of the Claim. The general course of the lode or vein is from the North to the South direction.

The number, location and markings on each corner monument are as follows:


	<u>Location</u>	<u>Markings</u>	<u>Description</u>
No. 1:	Northwest Corner	N.W. Corner PH 616	2" x 2" x 4' wood post
No. 2:	Northeast Corner	N.E. Corner PH 616	2" x 2" x 4' wood post
No. 3:	Southeast Corner	S.E. Corner PH 616	2" x 2" x 4' wood post
No. 4:	Southwest Corner	S.W. Corner PH 616	2" x 2" x 4' wood post

As erected on the ground, each corner monument is marked as described above by scribed metal tags.

The work of location consisted of making a claim map as provided in NRS 517.040. The tie from the claim block to a fixed point is depicted on the location map included with this filing.

Dated: October 28, 2014

Kinross Gold U.S.A., Inc.

By: 
H. H. Touking, as Agent for Locator

Recorded at the request of and when recorded return to:
Kinross Gold U.S.A., Inc.
Attention: Land Department
5075 South Syracuse St., 8th Floor
Denver, CO 80237

The undersigned affirms this document contains no personal
Information of any person

CERTIFICATE OF LOCATION LODE MINING CLAIM

Kinross Gold U.S.A., Inc. located the PH 617
Lode Mining Claim in the following quarter sections(s):

<u>1/4</u>	<u>Section</u>	<u>Township</u>	<u>Range</u>	<u>Meridian</u>
NW	14	17 NORTH	51 EAST	MDB&M
SW	11	17 NORTH	51 EAST	MDB&M

In Eureka County, Nevada, on the 22 day of September, 2014.

DOC # 0228784

11/18/2014 11:20 AM

Official Record

Recording requested By
KINROSS GOLD USA INC

Eureka County - NV

Mike Rebaleati - Recorder

Fee \$22.50

Page 1 of 1

RPTT

Recorded By LH

Book- 575 Page- 0100



0228784

RECORDER'S STAMP

Name and mailing address of locator is: Kinross Gold U.S.A., Inc.
5075 South Syracuse St., 8th Floor
Denver, CO 80237

The Claim is approximately 1500 feet long and 600 feet wide, such that 1490 feet are claimed in a North direction and 10 feet in a South direction from the point of discovery (monument of location), at which the Notice of Location was posted, together with 300 feet on each side of the monument of location and center line of the Claim. The general course of the lode or vein is from the North to the South direction.

The number, location and markings on each corner monument are as follows:

	<u>Location</u>	<u>Markings</u>	<u>Description</u>
No. 1:	Northwest Corner	N.W. Corner PH 617	2" x 2" x 4' wood post
No. 2:	Northeast Corner	N.E. Corner PH 617	2" x 2" x 4' wood post
No. 3:	Southeast Corner	S.E. Corner PH 617	2" x 2" x 4' wood post
No. 4:	Southwest Corner	S.W. Corner PH 617	2" x 2" x 4' wood post

As erected on the ground, each corner monument is marked as described above by scribed metal tags.

The work of location consisted of making a claim map as provided in NRS 517.040. The tie from the claim block to a fixed point is depicted on the location map included with this filing.

Dated: October 28, 2014

Kinross Gold U.S.A., Inc.

By: H. H. Tonking
H. H. Tonking, as Agent for Locator