

DOC # 0229082

02/04/2015

10:09 AM

**Official Record**

Recording requested By  
TERTIARY MINERALS US INC

Eureka County - NV

Sara Simmons - Recorder

Fee: \$22.50

Page 1 of 1

RPTT:

Recorded By: LH

Book- 577 Page- 0002



**Certificate of Location**

**Lode Mining Claim**

**TO ALL WHOM IT MAY CONCERN:**

The undersigned hereby certifies that he has caused to be located the MBT 51 Lode Mining Claim in the following quarter sections(s):

<u>1/4</u>	<u>Section</u>	<u>Township</u>	<u>Range</u>	<u>Meridian</u>
<u>NE</u>	<u>27</u>	<u>18N</u>	<u>52 E UNS</u>	<u>MDBM</u>
<u>SE</u>	<u>27</u>	<u>18N</u>	<u>52 E UNS</u>	<u>MDBM</u>
<u>    </u>	<u>    </u>	<u>18N</u>	<u>52 E UNS</u>	<u>MDBM</u>
<u>    </u>	<u>    </u>	<u>18N</u>	<u>52 E UNS</u>	<u>MDBM</u>

in Eureka County, Nevada  
on the 11th Day of November 2014

RECORDER'S STAMP

Name and mailing address of locator is: Tertiary Minerals US, Inc.  
A Nevada Company  
241 Ridge Street, Suite 210  
Reno, Nevada 89501

The claim is approximately 1500 feet long and 600 feet wide, such that 1480 feet are claimed in a westerly direction and 20 feet in an easterly direction from the point of discovery (monument of location), at which the Notice of Location was posted, together with 300 feet on each side of the monument of location and center line of the Claim. The general course of the lode or vein is from the east to the west direction.

The number, location and markings on each corner monument are as follows:

<u>Location</u>	<u>Markings</u>	<u>Description</u>
No.1: NE corner	<u>53</u> <u>54</u>	2"x2"x4" wooden post
No.2: SE corner	<u>51</u> <u>52</u>	2"x2"x4" wooden post
No.3: SW corner	<u>51</u> <u>52</u>	2"x2"x4" wooden post
No.4: NW corner	<u>51</u>	2"x2"x4" wooden post
	<u>53</u>	2"x2"x4" wooden post
	<u>51</u>	2"x2"x4" wooden post

As erected on the ground, each corner monument is marked as described above by metal tags on posts.

The work of location consisted of making a claim map as provided in NRS 517.040.

Dated this 18th Day of December 2014

SIGNATURE OF LOCATOR:

By E.L. Hunsaker III

E.L. Hunsaker III

DOC # 0229083

02/04/2015

10:09 AM

Official Record

Recording requested By  
TERTIARY MINERALS US INC

Eureka County - NV

Sara Simmons - Recorder

Fee: \$22.50

RPTT:

Book- 577 Page-

Page 1 of 1

Recorded By: LH

0003



0229083

**Certificate of Location****Lode Mining Claim****TO ALL WHOM IT MAY CONCERN:**

The undersigned hereby certifies that he has caused to be located the MBT 52 Lode Mining Claim in the following quarter sections(s):

1/4	Section	Township	Range	Meridian
NE	27	18N	52 E UNS	MDBM
SE	27	18N	52 E UNS	MDBM
NW	26	18N	52 E UNS	MDBM
SW	26	18N	52 E UNS	MDBM

in Eureka County, Nevada  
on the 11th Day of November 2014

RECORDER'S STAMP

Name and mailing address of locator is: Tertiary Minerals US, Inc.  
A Nevada Company  
241 Ridge Street, Suite 210  
Reno, Nevada 89501

The claim is approximately 1500 feet long and 600 feet wide, such that 1480 feet are claimed in an easterly direction and 20 feet in a westerly direction from the point of discovery (monument of location), at which the Notice of Location was posted, together with 300 feet on each side of the monument of location and center line of the Claim. The general course of the lode or vein is from the east to the west direction.

The number, location and markings on each corner monument are as follows:

	Location	Markings	Description
No.1:	NE corner	54 81 52 79	2"x2"x4" wooden post
No.2:	SE corner	52 79	2"x2"x4" wooden post
No.3:	SW corner	51 52	2"x2"x4" wooden post
No.4:	NW corner	53 54 51 52	2"x2"x4" wooden post

As erected on the ground, each corner monument is marked as described above by metal tags on posts.

The work of location consisted of making a claim map as provided in NRS 517.040.

Dated this 18th Day of December 2014

SIGNATURE OF LOCATOR:

By E.L. Hunsaker III

E.L. Hunsaker III

DOC # 0229084

02/04/2015

10:09 AM

**Official Record**

Recording requested By  
TERTIARY MINERALS US INC

Eureka County - NV

Sara Simmons - Recorder

Fee: \$22.50

Page 1 of 1

RPTT:

Recorded By: LH

Book- 577 Page- 0004



0229084

**Certificate of Location**

**Lode Mining Claim**

**TO ALL WHOM IT MAY CONCERN:**

The undersigned hereby certifies that he has caused to be located the MBT 53 Lode Mining Claim in the following quarter sections(s):

<u>1/4</u>	<u>Section</u>	<u>Township</u>	<u>Range</u>	<u>Meridian</u>
<u>NE</u>	<u>27</u>	<u>18N</u>	<u>52 E UNS</u>	<u>MDBM</u>
		<u>18N</u>	<u>52 E UNS</u>	<u>MDBM</u>
		<u>18N</u>	<u>52 E UNS</u>	<u>MDBM</u>
		<u>18N</u>	<u>52 E UNS</u>	<u>MDBM</u>

in Eureka County, Nevada  
on the 11th Day of November 2014

RECORDER'S STAMP

Name and mailing address of locator is: Tertiary Minerals US, Inc.  
A Nevada Company  
241 Ridge Street, Suite 210  
Reno, Nevada 89501

The claim is approximately 1500 feet long and 600 feet wide, such that 1480 feet are claimed in a westerly direction and 20 feet in an easterly direction from the point of discovery (monument of location), at which the Notice of Location was posted, together with 300 feet on each side of the monument of location and center line of the Claim. The general course of the lode or vein is from the east to the west direction.

The number, location and markings on each corner monument are as follows:

<u>Location</u>	<u>Markings</u>	<u>Description</u>
No.1: NE corner	55 56	2"x2"x4" wooden post
	53 54	
No.2: SE corner	53 54	2"x2"x4" wooden post
	51 52	
No.3: SW corner	53	2"x2"x4" wooden post
	51	
No.4: NW corner	55	2"x2"x4" wooden post
	53	

As erected on the ground, each corner monument is marked as described above by metal tags on posts.

The work of location consisted of making a claim map as provided in NRS 517.040.

Dated this 18th Day of December 2014

SIGNATURE OF LOCATOR:

By E.L. Hunsaker III  
E.L. Hunsaker III

DOC # 0229085

02/04/2015

10:09 AM

**Official Record**Recording requested By  
TERTIARY MINERALS US INC

Eureka County - NV

Sara Simmons - Recorder

Fee: \$22.50

Page 1 of 1

RPTT:

Recorded By: LH

Book- 577 Page- 0005



0229085

**Certificate of Location****Lode Mining Claim****TO ALL WHOM IT MAY CONCERN:**

The undersigned hereby certifies that he has caused to be located the MBT 54 Lode Mining Claim in the following quarter sections(s):

<u>1/4</u>	<u>Section</u>	<u>Township</u>	<u>Range</u>	<u>Meridian</u>
<u>NE</u>	<u>27</u>	<u>18N</u>	<u>52 E UNS</u>	<u>MDBM</u>
<u>NW</u>	<u>26</u>	<u>18N</u>	<u>52 E UNS</u>	<u>MDBM</u>
		<u>18N</u>	<u>52 E UNS</u>	<u>MDBM</u>
		<u>18N</u>	<u>52 E UNS</u>	<u>MDBM</u>

in Eureka County, Nevada  
on the 11th Day of November 2014

RECORDER'S STAMP

Name and mailing address of locator is: Tertiary Minerals US, Inc.  
A Nevada Company  
241 Ridge Street, Suite 210  
Reno, Nevada 89501

The claim is approximately 1500 feet long and 600 feet wide, such that 1480 feet are claimed in an easterly direction and 20 feet in a westerly direction from the point of discovery (monument of location), at which the Notice of Location was posted, together with 300 feet on each side of the monument of location and center line of the Claim. The general course of the lode or vein is from the east to the west direction.

The number, location and markings on each corner monument are as follows:

<u>Location</u>	<u>Markings</u>	<u>Description</u>
No.1: NE corner	56 83	2"x2"x4" wooden post
	54 81	
No.2: SE corner	54 81	2"x2"x4" wooden post
	52 79	
No.3: SW corner	53 54	2"x2"x4" wooden post
	51 52	
No.4: NW corner	55 56	2"x2"x4" wooden post
	53 54	

As erected on the ground, each corner monument is marked as described above by metal tags on posts.

The work of location consisted of making a claim map as provided in NRS 517.040.

Dated this 18th Day of December 2014

SIGNATURE OF LOCATOR:

By

E.L. Hunsaker III

DOC # 0229086

02/04/2015

10:09 AM

**Official Record**Recording requested By  
TERTIARY MINERALS US INC

Eureka County - NV

Sara Simmons - Recorder

Fee: \$22.50

Page 1 of 1

RPTT:

Recorded By: LH

Book- 577 Page- 0006

**Certificate of Location****Lode Mining Claim****TO ALL WHOM IT MAY CONCERN:**

The undersigned hereby certifies that he has caused to be located  
the MBT 55 Lode Mining Claim in  
the following quarter sections(s):

<u>1/4</u>	<u>Section</u>	<u>Township</u>	<u>Range</u>	<u>Meridian</u>
<u>NE</u>	<u>27</u>	<u>18N</u>	<u>52 E UNS</u>	<u>MDBM</u>
		<u>18N</u>	<u>52 E UNS</u>	<u>MDBM</u>
		<u>18N</u>	<u>52 E UNS</u>	<u>MDBM</u>
		<u>18N</u>	<u>52 E UNS</u>	<u>MDBM</u>

in Eureka County, Nevada  
on the 11th Day of November 2014

RECORDER'S STAMP

Name and mailing address of locator is: Tertiary Minerals US, Inc.  
A Nevada Company  
241 Ridge Street, Suite 210  
Reno, Nevada 89501

The claim is approximately 1500 feet long and 600 feet wide, such that 1480 feet are claimed in a westerly direction and 20 feet in an easterly direction from the point of discovery (monument of location), at which the Notice of Location was posted, together with 300 feet on each side of the monument of location and center line of the Claim. The general course of the lode or vein is from the east to the west direction.

The number, location and markings on each corner monument are as follows:

<u>Location</u>	<u>Markings</u>	<u>Description</u>
No.1: NE corner	<u>57</u> <u>58</u>	2"x2"x4" wooden post
No.2: SE corner	<u>55</u> <u>56</u>	2"x2"x4" wooden post
No.3: SW corner	<u>53</u> <u>54</u>	2"x2"x4" wooden post
No.4: NW corner	<u>55</u> <u>57</u>	2"x2"x4" wooden post

As erected on the ground, each corner monument is marked as described above by metal tags on posts.

The work of location consisted of making a claim map as provided in NRS 517.040.

Dated this 18th Day of December 2014

SIGNATURE OF LOCATOR:

By E.L. Hunsaker III

E.L. Hunsaker III



0229086

**Official Record**Recording requested By  
TERTIARY MINERALS US INC

Eureka County - NV

Sara Simmons - Recorder

Fee: \$22.50

Page 1 of 1

RPTT:

Recorded By: LH

Book- 577 Page- 0007



0229087

**Certificate of Location****Lode Mining Claim****TO ALL WHOM IT MAY CONCERN:**

The undersigned hereby certifies that he has caused to be located  
the MBT 56 Lode Mining Claim in  
the following quarter sections(s):

<u>1/4</u>	<u>Section</u>	<u>Township</u>	<u>Range</u>	<u>Meridian</u>
<u>NE</u>	<u>27</u>	<u>18N</u>	<u>52 E UNS</u>	<u>MDBM</u>
<u>NW</u>	<u>26</u>	<u>18N</u>	<u>52 E UNS</u>	<u>MDBM</u>
		<u>18N</u>	<u>52 E UNS</u>	<u>MDBM</u>
		<u>18N</u>	<u>52 E UNS</u>	<u>MDBM</u>

in Eureka County, Nevada  
on the 11th Day of November 2014

RECORDER'S STAMP

Name and mailing address of locator is:

Tertiary Minerals US, Inc.  
A Nevada Company  
241 Ridge Street, Suite 210  
Reno, Nevada 89501

The claim is approximately 1500 feet long and 600 feet wide, such that 1480 feet are claimed in an easterly direction and 20 feet in a westerly direction from the point of discovery (monument of location), at which the Notice of Location was posted, together with 300 feet on each side of the monument of location and center line of the Claim. The general course of the lode or vein is from the east to the west direction.

The number, location and markings on each corner monument are as follows:

<u>Location</u>	<u>Markings</u>	<u>Description</u>
No.1: NE corner	58	2"x2"x4" wooden post
	56   83	
No.2: SE corner	56   83	2"x2"x4" wooden post
	54   81	
No.3: SW corner	55   56	2"x2"x4" wooden post
	53   54	
No.4: NW corner	57   58	2"x2"x4" wooden post
	55   56	


As erected on the ground, each corner monument is marked as described above by metal tags on posts.

The work of location consisted of making a claim map as provided in NRS 517.040.

Dated this 18th Day of December 2014

SIGNATURE OF LOCATOR:

By

  
E.L. Hunsaker III

**Official Record**Recording requested By  
TERTIARY MINERALS US INC

Eureka County - NV

Sara Simmons - Recorder

Fee: \$22.50

Page 1 of 1

RPTT:

Recorded By: LH

Book- 577 Page- 0008



0229088

**Certificate of Location****Lode Mining Claim****TO ALL WHOM IT MAY CONCERN:**

The undersigned hereby certifies that he has caused to be located the MBT 57 Lode Mining Claim in the following quarter sections(s):

<u>1/4</u>	<u>Section</u>	<u>Township</u>	<u>Range</u>	<u>Meridian</u>
NE	27	18N	52 E UNS	MDBM
		18N	52 E UNS	MDBM
		18N	52 E UNS	MDBM
		18N	52 E UNS	MDBM

in Eureka County, Nevada  
on the 11th Day of November 2014

RECORDER'S STAMP

Name and mailing address of locator is: Tertiary Minerals US, Inc.  
A Nevada Company  
241 Ridge Street, Suite 210  
Reno, Nevada 89501

The claim is approximately 1500 feet long and 600 feet wide, such that 1480 feet are claimed in a westerly direction and 20 feet in an easterly direction from the point of discovery (monument of location), at which the Notice of Location was posted, together with 300 feet on each side of the monument of location and center line of the Claim. The general course of the lode or vein is from the east to the west direction.

The number, location and markings on each corner monument are as follows:

<u>Location</u>	<u>Markings</u>	<u>Description</u>
No.1: NE corner	59 60	2"x2"x4" wooden post
	57 58	
No.2: SE corner	57 58	2"x2"x4" wooden post
	55 56	
No.3: SW corner	57	2"x2"x4" wooden post
	55	
No.4: NW corner	59	2"x2"x4" wooden post
	57	

As erected on the ground, each corner monument is marked as described above by metal tags on posts.

The work of location consisted of making a claim map as provided in NRS 517.040.

Dated this 18th Day of December 2014

SIGNATURE OF LOCATOR:

By E.L. Hunsaker III  
E.L. Hunsaker III

DOC # 0229089

02/04/2015

10:09 AM

**Official Record**Recording requested By  
TERTIARY MINERALS US INCEureka County - NV  
Sara Simmons - Recorder

Fee: \$22.50

Page 1 of 1

RPTT:

Recorded By: LH

Book- 577 Page- 0009



0229089

**Certificate of Location****Lode Mining Claim****TO ALL WHOM IT MAY CONCERN:**

The undersigned hereby certifies that he has caused to be located  
the MBT 58 Lode Mining Claim in  
the following quarter sections(s):

<u>1/4</u>	<u>Section</u>	<u>Township</u>	<u>Range</u>	<u>Meridian</u>
<u>NE</u>	<u>27</u>	<u>18N</u>	<u>52 E UNS</u>	<u>MDBM</u>
<u>NW</u>	<u>26</u>	<u>18N</u>	<u>52 E UNS</u>	<u>MDBM</u>
<u>    </u>	<u>    </u>	<u>18N</u>	<u>52 E UNS</u>	<u>MDBM</u>
<u>    </u>	<u>    </u>	<u>18N</u>	<u>52 E UNS</u>	<u>MDBM</u>

in Eureka County, Nevada  
on the 11th Day of November 2014

RECORDER'S STAMP

Name and mailing address of locator is: Tertiary Minerals US, Inc.  
A Nevada Company  
241 Ridge Street, Suite 210  
Reno, Nevada 89501

The claim is approximately 1500 feet long and 600 feet wide, such that 1480 feet  
are claimed in an easterly direction and 20 feet in a westerly direction from the point of  
discovery (monument of location), at which the Notice of Location was posted, together with 300  
feet on each side of the monument of location and center line of the Claim. The general course of the  
lode or vein is from the east to the west direction.

The number, location and markings on each corner monument are as follows:

<u>Location</u>	<u>Markings</u>	<u>Description</u>
No.1: NE corner	60	2"x2"x4" wooden post
	58	
No.2: SE corner	58	2"x2"x4" wooden post
	56 83	
No.3: SW corner	57 58	2"x2"x4" wooden post
	55 56	
No.4: NW corner	59 60	2"x2"x4" wooden post
	57 58	

As erected on the ground, each corner monument is marked as described above by  
metal tags on posts.

The work of location consisted of making a claim map as provided in NRS 517.040.

Dated this 18th Day of December 2014

SIGNATURE OF LOCATOR:

By 

E.L. Hunsaker III



DOC # 0229090

02/04/2015

10:09 AM

**Official Record**Recording requested By  
TERTIARY MINERALS US INCEureka County - NV  
Sara Simmons - Recorder

Fee: \$22.50

Page 1 of 1

RPTT:

Recorded By: LH

Book- 577 Page- 0010



0229090

**Certificate of Location**  
**Lode Mining Claim****TO ALL WHOM IT MAY CONCERN:**

The undersigned hereby certifies that he has caused to be located  
the MBT 59 Lode Mining Claim in  
the following quarter sections(s):

<u>1/4</u>	<u>Section</u>	<u>Township</u>	<u>Range</u>	<u>Meridian</u>
<u>SE</u>	<u>22</u>	<u>18N</u>	<u>52 E UNS</u>	<u>MDBM</u>
<u>NE</u>	<u>27</u>	<u>18N</u>	<u>52 E UNS</u>	<u>MDBM</u>
<u>      </u>	<u>      </u>	<u>18N</u>	<u>52 E UNS</u>	<u>MDBM</u>
<u>      </u>	<u>      </u>	<u>18N</u>	<u>52 E UNS</u>	<u>MDBM</u>

in Eureka County, Nevada  
on the 11th Day of November 2014

RECORDER'S STAMP

Name and mailing address of locator is: Tertiary Minerals US, Inc.  
A Nevada Company  
241 Ridge Street, Suite 210  
Reno, Nevada 89501

The claim is approximately 1500 feet long and 600 feet wide, such that 1480 feet  
are claimed in a westerly direction and 20 feet in an easterly direction from the point of  
discovery (monument of location), at which the Notice of Location was posted, together with 300  
feet on each side of the monument of location and center line of the Claim. The general course of the  
lode or vein is from the east to the west direction.

The number, location and markings on each corner monument are as follows:

<u>Location</u>	<u>Markings</u>	<u>Description</u>
No.1: NE corner	61 62 59 60	2"x2"x4" wooden post
No.2: SE corner	59 60 57 58	2"x2"x4" wooden post
No.3: SW corner	57 59 57	2"x2"x4" wooden post
No.4: NW corner	61 59	2"x2"x4" wooden post

As erected on the ground, each corner monument is marked as described above by  
metal tags on posts.

The work of location consisted of making a claim map as provided in NRS 517.040.

Dated this 18th Day of December 2014

SIGNATURE OF LOCATOR:

By 

E.L. Hunsaker III

DOC # 0229091

02/04/2015

10:09 AM

**Official Record**Recording requested By  
TERTIARY MINERALS US INC

Eureka County - NV

Sara Simmons - Recorder

Fee: \$22.50

Page 1 of 1

RPTT:

Recorded By: LH

Book- 577 Page- 0011



0229091

**Certificate of Location****Lode Mining Claim****TO ALL WHOM IT MAY CONCERN:**

The undersigned hereby certifies that he has caused to be located  
the MBT 60 Lode Mining Claim in  
the following quarter sections(s):

1/4	Section	Township	Range	Meridian
SE	22	18N	52 E UNS	MDBM
SW	23	18N	52 E UNS	MDBM
NE	27	18N	52 E UNS	MDBM
NW	26	18N	52 E UNS	MDBM

in Eureka County, Nevada  
on the 11th Day of November 2014

RECORDER'S STAMP

Name and mailing address of locator is: Tertiary Minerals US, Inc.  
A Nevada Company  
241 Ridge Street, Suite 210  
Reno, Nevada 89501

The claim is approximately 1500 feet long and 600 feet wide, such that 1480 feet are claimed in an easterly direction and 20 feet in a westerly direction from the point of discovery (monument of location), at which the Notice of Location was posted, together with 300 feet on each side of the monument of location and center line of the Claim. The general course of the lode or vein is from the east to the west direction.

The number, location and markings on each corner monument are as follows:

Location	Markings	Description
No.1: NE corner	62 60	2"x2"x4" wooden post
No.2: SE corner	60 58	2"x2"x4" wooden post
No.3: SW corner	59 60 57 58	2"x2"x4" wooden post
No.4: NW corner	61 62 59 60	2"x2"x4" wooden post

As erected on the ground, each corner monument is marked as described above by metal tags on posts.

The work of location consisted of making a claim map as provided in NRS 517.040.

Dated this 18th Day of December 2014

SIGNATURE OF LOCATOR:

By E. L. Hunsaker III

E.L. Hunsaker III

DOC # 0229092

02/04/2015

10:09 AM

Certificate of LocationLode Mining Claim**Official Record**Recording requested By  
TERTIARY MINERALS US INC

Eureka County - NV

Sara Simmons - Recorder

Fee: \$22.50

Page 1 of 1

RPTT:

Recorded By: LH

Book- 577 Page- 0012

**TO ALL WHOM IT MAY CONCERN:**

The undersigned hereby certifies that he has caused to be located  
the MBT 61 Lode Mining Claim in  
the following quarter sections(s):

<u>1/4</u>	<u>Section</u>	<u>Township</u>	<u>Range</u>	<u>Meridian</u>
<u>SE</u>	<u>22</u>	<u>18N</u>	<u>52 E UNS</u>	<u>MDBM</u>
		<u>18N</u>	<u>52 E UNS</u>	<u>MDBM</u>
		<u>18N</u>	<u>52 E UNS</u>	<u>MDBM</u>
		<u>18N</u>	<u>52 E UNS</u>	<u>MDBM</u>



in Eureka County, Nevada  
on the 11th Day of November 2014

RECORDER'S STAMP

Name and mailing address of locator is: Tertiary Minerals US, Inc.  
A Nevada Company  
241 Ridge Street, Suite 210  
Reno, Nevada 89501

The claim is approximately 1500 feet long and 600 feet wide, such that 1480 feet are claimed in a westerly direction and 20 feet in an easterly direction from the point of discovery (monument of location), at which the Notice of Location was posted, together with 300 feet on each side of the monument of location and center line of the Claim. The general course of the lode or vein is from the east to the west direction.

The number, location and markings on each corner monument are as follows:

<u>Location</u>	<u>Markings</u>	<u>Description</u>
No.1: NE corner	63   64	2"x2"x4" wooden post
	61   62	
No.2: SE corner	61   62	2"x2"x4" wooden post
	59   60	
No.3: SW corner	61	2"x2"x4" wooden post
	59	
No.4: NW corner	63	2"x2"x4" wooden post
	61	

As erected on the ground, each corner monument is marked as described above by metal tags on posts.

The work of location consisted of making a claim map as provided in NRS 517.040.

Dated this 18th Day of December 2014

SIGNATURE OF LOCATOR:

By E. L. Hunsaker III

E.L. Hunsaker III

DOC # 0229093

02/04/2015

10:09 AM

Certificate of LocationLode Mining Claim**Official Record**Recording requested By  
TERTIARY MINERALS US INC

Eureka County - NV

Sara Simmons - Recorder

Fee: \$22.50

Page 1 of 1

RPTT:

Recorded By: LH

Book- 577 Page- 0013

**TO ALL WHOM IT MAY CONCERN:**

The undersigned hereby certifies that he has caused to be located  
the MBT 62 Lode Mining Claim in  
the following quarter sections(s):

<u>1/4</u>	<u>Section</u>	<u>Township</u>	<u>Range</u>	<u>Meridian</u>
<u>SE</u>	<u>22</u>	<u>18N</u>	<u>52 E UNS</u>	<u>MDBM</u>
<u>SW</u>	<u>23</u>	<u>18N</u>	<u>52 E UNS</u>	<u>MDBM</u>
<u>      </u>	<u>      </u>	<u>18N</u>	<u>52 E UNS</u>	<u>MDBM</u>
<u>      </u>	<u>      </u>	<u>18N</u>	<u>52 E UNS</u>	<u>MDBM</u>



in Eureka County, Nevada  
on the 11th Day of November 2014

RECORDER'S STAMP

Name and mailing address of locator is: Tertiary Minerals US, Inc.  
A Nevada Company  
241 Ridge Street, Suite 210  
Reno, Nevada 89501

The claim is approximately 1500 feet long and 600 feet wide, such that 1480 feet  
are claimed in an easterly direction and 20 feet in a westerly direction from the point of  
discovery (monument of location), at which the Notice of Location was posted, together with 300  
feet on each side of the monument of location and center line of the Claim. The general course of the  
lode or vein is from the east to the west direction.

The number, location and markings on each corner monument are as follows:

<u>Location</u>	<u>Markings</u>	<u>Description</u>
<b>No.1:</b> NE corner	64 62	2"x2"x4" wooden post
<b>No.2:</b> SE corner	62 60	2"x2"x4" wooden post
<b>No.3:</b> SW corner	61 62 59 60	2"x2"x4" wooden post
<b>No.4:</b> NW corner	63 64 61 62	2"x2"x4" wooden post

As erected on the ground, each corner monument is marked as described above by  
metal tags on posts.

The work of location consisted of making a claim map as provided in NRS 517.040.

Dated this 18th Day of December 2014

SIGNATURE OF LOCATOR:

By

E.L. Hunsaker III

**Certificate of Location**  
**Lode Mining Claim**

**TO ALL WHOM IT MAY CONCERN:**

The undersigned hereby certifies that he has caused to be located the MBT 63 Lode Mining Claim in the following quarter sections(s):

<u>1/4</u>	<u>Section</u>	<u>Township</u>	<u>Range</u>	<u>Meridian</u>
<u>SE</u>	<u>22</u>	<u>18N</u>	<u>52 E UNS</u>	<u>MDBM</u>
_____	_____	<u>18N</u>	<u>52 E UNS</u>	<u>MDBM</u>
_____	_____	<u>18N</u>	<u>52 E UNS</u>	<u>MDBM</u>
_____	_____	<u>18N</u>	<u>52 E UNS</u>	<u>MDBM</u>

in Eureka County, Nevada  
on the 11th Day of November 2014

Name and mailing address of locator is: Tertiary Minerals US, Inc.  
A Nevada Company  
241 Ridge Street, Suite 210  
Reno, Nevada 89501

The claim is approximately 1500 feet long and 600 feet wide, such that 1480 feet are claimed in a westerly direction and 20 feet in an easterly direction from the point of discovery (monument of location), at which the Notice of Location was posted, together with 300 feet on each side of the monument of location and center line of the Claim. The general course of the lode or vein is from the east to the west direction.

The number, location and markings on each corner monument are as follows:

<u>Location</u>	<u>Markings</u>	<u>Description</u>
No.1: NE corner	<u>65</u> <u>66</u>	2"x2"x4" wooden post
	<u>63</u> <u>64</u>	
No.2: SE corner	<u>63</u> <u>64</u>	2"x2"x4" wooden post
	<u>61</u> <u>62</u>	
No.3: SW corner	<u>63</u>	2"x2"x4" wooden post
	<u>61</u>	
No.4: NW corner	<u>65</u>	2"x2"x4" wooden post
	<u>63</u>	

As erected on the ground, each corner monument is marked as described above by metal tags on posts.

The work of location consisted of making a claim map as provided in NRS 517.040.

Dated this 18th Day of December 2014

SIGNATURE OF LOCATOR:

By E.L. Hunsaker III  
E.L. Hunsaker III

**DOC # 0229094**

02/04/2015

10:09 AM

**Official Record**

Recording requested By  
TERTIARY MINERALS US INC

Eureka County - NV

Sara Simmons - Recorder

Fee: \$22.50

Page 1 of 1

RPTT:

Recorded By: LH

Book- 577 Page- 0014



0229094

RECORDER'S STAMP

DOC # 0229095

02/04/2015

10:09 AM

**Certificate of Location**

**Lode Mining Claim**

**Official Record**

Recording requested By  
TERTIARY MINERALS US INC

Eureka County - NV

Sara Simmons - Recorder

Fee: \$22.50

Page 1 of 1

RPTT:

Recorded By: LH

Book- 577 Page- 0015

**TO ALL WHOM IT MAY CONCERN:**

The undersigned hereby certifies that he has caused to be located the MBT 64 Lode Mining Claim in the following quarter sections(s):

<u>1/4</u>	<u>Section</u>	<u>Township</u>	<u>Range</u>	<u>Meridian</u>
<u>SE</u>	<u>22</u>	<u>18N</u>	<u>52 E UNS</u>	<u>MDBM</u>
<u>SW</u>	<u>23</u>	<u>18N</u>	<u>52 E UNS</u>	<u>MDBM</u>
<u>      </u>	<u>      </u>	<u>18N</u>	<u>52 E UNS</u>	<u>MDBM</u>
<u>      </u>	<u>      </u>	<u>18N</u>	<u>52 E UNS</u>	<u>MDBM</u>



in Eureka County, Nevada  
on the 11th Day of November 2014

RECORDER'S STAMP

Name and mailing address of locator is: Tertiary Minerals US, Inc.  
A Nevada Company  
241 Ridge Street, Suite 210  
Reno, Nevada 89501

The claim is approximately 1500 feet long and 600 feet wide, such that 1480 feet are claimed in an easterly direction and 20 feet in a westerly direction from the point of discovery (monument of location), at which the Notice of Location was posted, together with 300 feet on each side of the monument of location and center line of the Claim. The general course of the lode or vein is from the east to the west direction.

The number, location and markings on each corner monument are as follows:

<u>Location</u>	<u>Markings</u>	<u>Description</u>
No.1: NE corner	66 85 64	2"x2"x4" wooden post
No.2: SE corner	64 62	2"x2"x4" wooden post
No.3: SW corner	63 64 61 62	2"x2"x4" wooden post
No.4: NW corner	65 66 63 64	2"x2"x4" wooden post

As erected on the ground, each corner monument is marked as described above by metal tags on posts.

The work of location consisted of making a claim map as provided in NRS 517.040.

Dated this 18th Day of December 2014

SIGNATURE OF LOCATOR:

By

E.L. Hunsaker III  
E.L. Hunsaker III

**Certificate of Location**  
**Lode Mining Claim**

**TO ALL WHOM IT MAY CONCERN:**

The undersigned hereby certifies that he has caused to be located the MBT 65 Lode Mining Claim in the following quarter sections(s):

<u>1/4</u>	<u>Section</u>	<u>Township</u>	<u>Range</u>	<u>Meridian</u>
<u>SE</u>	<u>22</u>	<u>18N</u>	<u>52 E UNS</u>	<u>MDBM</u>
		<u>18N</u>	<u>52 E UNS</u>	<u>MDBM</u>
		<u>18N</u>	<u>52 E UNS</u>	<u>MDBM</u>
		<u>18N</u>	<u>52 E UNS</u>	<u>MDBM</u>

in Eureka County, Nevada  
on the 11th Day of November 2014

Name and mailing address of locator is: Tertiary Minerals US, Inc.  
A Nevada Company  
241 Ridge Street, Suite 210  
Reno, Nevada 89501

The claim is approximately 1500 feet long and 600 feet wide, such that 1480 feet are claimed in a westerly direction and 20 feet in an easterly direction from the point of discovery (monument of location), at which the Notice of Location was posted, together with 300 feet on each side of the monument of location and center line of the Claim. The general course of the lode or vein is from the east to the west direction.

The number, location and markings on each corner monument are as follows:

<u>Location</u>	<u>Markings</u>	<u>Description</u>
No.1: NE corner	67 68	2"x2"x4" wooden post
	65 66	
No.2: SE corner	65 66	2"x2"x4" wooden post
	63 64	
No.3: SW corner	65	2"x2"x4" wooden post
	63	
No.4: NW corner	67	2"x2"x4" wooden post
	65	

As erected on the ground, each corner monument is marked as described above by metal tags on posts.

The work of location consisted of making a claim map as provided in NRS 517.040.

Dated this 18th Day of December 2014

SIGNATURE OF LOCATOR:

By E.L. Hunsaker III  
E.L. Hunsaker III

**DOC # 0229096**

02/04/2015

10:09 AM

**Official Record**

Recording requested By  
TERTIARY MINERALS US INC

Eureka County - NV

Sara Simmons - Recorder

Fee: \$22.50

Page 1 of 1

RPTT:

Recorded By: LH

Book- 577 Page- 0016



RECORDER'S STAMP

DOC # 0229097

02/04/2015

10:09 AM

**Certificate of Location**  
**Lode Mining Claim****Official Record**Recording requested By  
TERTIARY MINERALS US INCEureka County - NV  
Sara Simmons - Recorder

Fee: \$22.50

Page 1 of 1

RPTT:

Recorded By: LH

Book- 577 Page- 0017

**TO ALL WHOM IT MAY CONCERN:**

The undersigned hereby certifies that he has caused to be located  
the MBT 66 Lode Mining Claim in  
the following quarter sections(s):

<u>1/4</u>	<u>Section</u>	<u>Township</u>	<u>Range</u>	<u>Meridian</u>
<u>SE</u>	<u>22</u>	<u>18N</u>	<u>52 E UNS</u>	<u>MDBM</u>
<u>SW</u>	<u>23</u>	<u>18N</u>	<u>52 E UNS</u>	<u>MDBM</u>
<u>      </u>	<u>      </u>	<u>18N</u>	<u>52 E UNS</u>	<u>MDBM</u>
<u>      </u>	<u>      </u>	<u>18N</u>	<u>52 E UNS</u>	<u>MDBM</u>



in Eureka County, Nevada  
on the 11th Day of November 2014

RECORDER'S STAMP

Name and mailing address of locator is: Tertiary Minerals US, Inc.  
A Nevada Company  
241 Ridge Street, Suite 210  
Reno, Nevada 89501

The claim is approximately 1500 feet long and 600 feet wide, such that 1480 feet  
are claimed in an easterly direction and 20 feet in a westerly direction from the point of  
discovery (monument of location), at which the Notice of Location was posted, together with 300  
feet on each side of the monument of location and center line of the Claim. The general course of the  
lode or vein is from the east to the west direction.

The number, location and markings on each corner monument are as follows:

<u>No.</u>	<u>Location</u>	<u>Markings</u>	<u>Description</u>
No.1:	NE corner	<u>68</u> <u>87</u>	2"x2"x4" wooden post
		<u>66</u> <u>85</u>	
No.2:	SE corner	<u>66</u> <u>85</u>	2"x2"x4" wooden post
		<u>64</u> <u>85</u>	
No.3:	SW corner	<u>65</u> <u>66</u>	2"x2"x4" wooden post
		<u>63</u> <u>64</u>	
No.4:	NW corner	<u>67</u> <u>68</u>	2"x2"x4" wooden post
		<u>65</u> <u>66</u>	

As erected on the ground, each corner monument is marked as described above by  
metal tags on posts.

The work of location consisted of making a claim map as provided in NRS 517.040.

Dated this 18th Day of December 2014

SIGNATURE OF LOCATOR:

By E. L. Hunsaker III

E.L. Hunsaker III



**Official Record**Recording requested By  
TERTIARY MINERALS US INC

Eureka County - NV

Sara Simmons - Recorder

Fee: \$22.50

Page 1 of 1

RPTT:

Recorded By: LH

Book- 577 Page- 0018



0229098

**Certificate of Location****Lode Mining Claim****TO ALL WHOM IT MAY CONCERN:**

The undersigned hereby certifies that he has caused to be located  
the MBT 67 Lode Mining Claim in  
the following quarter sections(s):

<u>1/4</u>	<u>Section</u>	<u>Township</u>	<u>Range</u>	<u>Meridian</u>
<u>SE</u>	<u>22</u>	<u>18N</u>	<u>52 E UNS</u>	<u>MDBM</u>
		<u>18N</u>	<u>52 E UNS</u>	<u>MDBM</u>
		<u>18N</u>	<u>52 E UNS</u>	<u>MDBM</u>
		<u>18N</u>	<u>52 E UNS</u>	<u>MDBM</u>

in Eureka County, Nevada  
on the 11th Day of November 2014

RECORDER'S STAMP

Name and mailing address of locator is: Tertiary Minerals US, Inc.  
A Nevada Company  
241 Ridge Street, Suite 210  
Reno, Nevada 89501

The claim is approximately 1500 feet long and 600 feet wide, such that 1480 feet  
are claimed in a westerly direction and 20 feet in an easterly direction from the point of  
discovery (monument of location), at which the Notice of Location was posted, together with 300  
feet on each side of the monument of location and center line of the Claim. The general course of the  
lode or vein is from the east to the west direction.

The number, location and markings on each corner monument are as follows:

<u>Location</u>	<u>Markings</u>	<u>Description</u>
No.1: NE corner	69 70 67 68	2"x2"x4" wooden post
No.2: SE corner	67 68 65 66	2"x2"x4" wooden post
No.3: SW corner	67 65	2"x2"x4" wooden post
No.4: NW corner	69 67	2"x2"x4" wooden post

As erected on the ground, each corner monument is marked as described above by  
metal tags on posts.

The work of location consisted of making a claim map as provided in NRS 517.040.

Dated this 18th Day of December 2014

SIGNATURE OF LOCATOR:

By E.L. Hunsaker III

E.L. Hunsaker III

**Certificate of Location**  
**Lode Mining Claim**

**TO ALL WHOM IT MAY CONCERN:**

The undersigned hereby certifies that he has caused to be located the MBT 68 Lode Mining Claim in the following quarter sections(s):

<u>1/4</u>	<u>Section</u>	<u>Township</u>	<u>Range</u>	<u>Meridian</u>
<u>SE</u>	<u>22</u>	<u>18N</u>	<u>52 E UNS</u>	<u>MDBM</u>
<u>SW</u>	<u>23</u>	<u>18N</u>	<u>52 E UNS</u>	<u>MDBM</u>
<u>      </u>	<u>      </u>	<u>18N</u>	<u>52 E UNS</u>	<u>MDBM</u>
<u>      </u>	<u>      </u>	<u>18N</u>	<u>52 E UNS</u>	<u>MDBM</u>

in Eureka County, Nevada  
on the 11th Day of November 2014

Name and mailing address of locator is: Tertiary Minerals US, Inc.  
A Nevada Company  
241 Ridge Street, Suite 210  
Reno, Nevada 89501

The claim is approximately 1500 feet long and 600 feet wide, such that 1480 feet are claimed in an easterly direction and 20 feet in a westerly direction from the point of discovery (monument of location), at which the Notice of Location was posted, together with 300 feet on each side of the monument of location and center line of the Claim. The general course of the lode or vein is from the east to the west direction.

The number, location and markings on each corner monument are as follows:

<u>Location</u>	<u>Markings</u>	<u>Description</u>
No.1: NE corner	70 89 68 87	2"x2"x4" wooden post
No.2: SE corner	68 87 66 85	2"x2"x4" wooden post
No.3: SW corner	67 68 65 66	2"x2"x4" wooden post
No.4: NW corner	69 70 67 68	2"x2"x4" wooden post

As erected on the ground, each corner monument is marked as described above by metal tags on posts.

The work of location consisted of making a claim map as provided in NRS 517.040.

Dated this 18th Day of December 2014

SIGNATURE OF LOCATOR:

By E.L. Hunsaker III  
E.L. Hunsaker III

**DOC # 0229099**

02/04/2015

10:09 AM

**Official Record**

Recording requested By  
TERTIARY MINERALS US INC

Eureka County - NV

Sara Simmons - Recorder

Fee: \$22.50

Page 1 of 1

RPTT:

Recorded By: LH

Book- 577 Page- 0019



0229099

RECORDER'S STAMP

DOC # 0229100

02/04/2015

10:09 AM

Certificate of LocationLode Mining Claim**Official Record**Recording requested By  
TERTIARY MINERALS US INC

Eureka County - NV

Sara Simmons - Recorder

Fee: \$22.50

Page 1 of 1

RPTT:

Recorded By: LH

Book- 577 Page- 0020

**TO ALL WHOM IT MAY CONCERN:**

The undersigned hereby certifies that he has caused to be located  
the MBT 69 Lode Mining Claim in  
the following quarter sections(s):

<u>1/4</u>	<u>Section</u>	<u>Township</u>	<u>Range</u>	<u>Meridian</u>
<u>NE</u>	<u>22</u>	<u>18N</u>	<u>52 E UNS</u>	<u>MDBM</u>
<u>SE</u>	<u>22</u>	<u>18N</u>	<u>52 E UNS</u>	<u>MDBM</u>
		<u>18N</u>	<u>52 E UNS</u>	<u>MDBM</u>
		<u>18N</u>	<u>52 E UNS</u>	<u>MDBM</u>



in Eureka County, Nevada  
on the 11th Day of November 2014

RECORDER'S STAMP

Name and mailing address of locator is: Tertiary Minerals US, Inc.  
A Nevada Company  
241 Ridge Street, Suite 210  
Reno, Nevada 89501

The claim is approximately 1500 feet long and 600 feet wide, such that 1480 feet are claimed in a westerly direction and 20 feet in an easterly direction from the point of discovery (monument of location), at which the Notice of Location was posted, together with 300 feet on each side of the monument of location and center line of the Claim. The general course of the lode or vein is from the east to the west direction.

The number, location and markings on each corner monument are as follows:

<u>Location</u>	<u>Markings</u>	<u>Description</u>
No.1: NE corner	71   72 69   70	2"x2"x4" wooden post
No.2: SE corner	69   70 67   68	2"x2"x4" wooden post
No.3: SW corner	69 67	2"x2"x4" wooden post
No.4: NW corner	71 69	2"x2"x4" wooden post

As erected on the ground, each corner monument is marked as described above by metal tags on posts.

The work of location consisted of making a claim map as provided in NRS 517.040.

Dated this 18th Day of December 2014

SIGNATURE OF LOCATOR:

By

E.L. Hunsaker III

**Certificate of Location**  
**Lode Mining Claim**

**TO ALL WHOM IT MAY CONCERN:**

The undersigned hereby certifies that he has caused to be located the MBT 70 Lode Mining Claim in the following quarter sections(s):

<u>1/4</u>	<u>Section</u>	<u>Township</u>	<u>Range</u>	<u>Meridian</u>
<u>NE</u>	<u>22</u>	<u>18N</u>	<u>52 E UNS</u>	<u>MDBM</u>
<u>SE</u>	<u>22</u>	<u>18N</u>	<u>52 E UNS</u>	<u>MDBM</u>
<u>NW</u>	<u>23</u>	<u>18N</u>	<u>52 E UNS</u>	<u>MDBM</u>
<u>SW</u>	<u>23</u>	<u>18N</u>	<u>52 E UNS</u>	<u>MDBM</u>

in Eureka County, Nevada  
on the 11th Day of November 2014

Name and mailing address of locator is: Tertiary Minerals US, Inc.  
A Nevada Company  
241 Ridge Street, Suite 210  
Reno, Nevada 89501

The claim is approximately 1500 feet long and 600 feet wide, such that 1480 feet are claimed in an easterly direction and 20 feet in a westerly direction from the point of discovery (monument of location), at which the Notice of Location was posted, together with 300 feet on each side of the monument of location and center line of the Claim. The general course of the lode or vein is from the east to the west direction.

The number, location and markings on each corner monument are as follows:

<u>Location</u>	<u>Markings</u>	<u>Description</u>
<b>No.1:</b> NE corner	<u>72</u> <u>91</u> <u>70</u> <u>89</u>	2"x2"x4" wooden post
<b>No.2:</b> SE corner	<u>70</u> <u>89</u> <u>68</u> <u>87</u>	2"x2"x4" wooden post
<b>No.3:</b> SW corner	<u>69</u> <u>70</u> <u>67</u> <u>68</u>	2"x2"x4" wooden post
<b>No.4:</b> NW corner	<u>71</u> <u>72</u> <u>69</u> <u>70</u>	2"x2"x4" wooden post


As erected on the ground, each corner monument is marked as described above by metal tags on posts.

The work of location consisted of making a claim map as provided in NRS 517.040.

Dated this 18th Day of December 2014

SIGNATURE OF LOCATOR:

By E. L. Hunsaker III  
E.L. Hunsaker III



RECORDER'S STAMP

**Certificate of Location**  
**Lode Mining Claim**

**TO ALL WHOM IT MAY CONCERN:**

The undersigned hereby certifies that he has caused to be located the MBT 71 Lode Mining Claim in the following quarter sections(s):

<u>1/4</u>	<u>Section</u>	<u>Township</u>	<u>Range</u>	<u>Meridian</u>
<u>NE</u>	<u>22</u>	<u>18N</u>	<u>52 E UNS</u>	<u>MDBM</u>
_____	_____	<u>18N</u>	<u>52 E UNS</u>	<u>MDBM</u>
_____	_____	<u>18N</u>	<u>52 E UNS</u>	<u>MDBM</u>
_____	_____	<u>18N</u>	<u>52 E UNS</u>	<u>MDBM</u>

in Eureka County, Nevada  
on the 11th Day of November 2014

Name and mailing address of locator is: Tertiary Minerals US, Inc.  
A Nevada Company  
241 Ridge Street, Suite 210  
Reno, Nevada 89501

The claim is approximately 1500 feet long and 600 feet wide, such that 1480 feet are claimed in a westerly direction and 20 feet in an easterly direction from the point of discovery (monument of location), at which the Notice of Location was posted, together with 300 feet on each side of the monument of location and center line of the Claim. The general course of the lode or vein is from the east to the west direction.

The number, location and markings on each corner monument are as follows:

<u>Location</u>	<u>Markings</u>	<u>Description</u>
No.1: NE corner	<u>73 74</u>	2"x2"x4" wooden post
	<u>71 72</u>	
No.2: SE corner	<u>71 72</u>	2"x2"x4" wooden post
	<u>69 70</u>	
No.3: SW corner	<u>71</u>	2"x2"x4" wooden post
	<u>69</u>	
No.4: NW corner	<u>73</u>	2"x2"x4" wooden post
	<u>71</u>	

As erected on the ground, each corner monument is marked as described above by metal tags on posts.

The work of location consisted of making a claim map as provided in NRS 517.040.

Dated this 18th Day of December 2014

SIGNATURE OF LOCATOR:

By E.L. Hunsaker III  
E.L. Hunsaker III

**DOC # 0229102**

02/04/2015

10:09 AM

**Official Record**

Recording requested By  
TERTIARY MINERALS US INC

Eureka County - NV

Sara Simmons - Recorder

Fee: \$22.50

Page 1 of 1

RPTT:

Recorded By: LH

Book- 577 Page- 0022



RECORDER'S STAMP

DOC # 0229103

02/04/2015

10:09 AM

**Certificate of Location****Lode Mining Claim****Official Record**Recording requested By  
TERTIARY MINERALS US INCEureka County - NV  
Sara Simmons - Recorder

Fee: \$22.50

Page 1 of 1

RPTT:

Recorded By: LH

Book- 577 Page- 0023

**TO ALL WHOM IT MAY CONCERN:**

The undersigned hereby certifies that he has caused to be located  
the MBT 72 Lode Mining Claim in  
the following quarter sections(s):

<u>1/4</u>	<u>Section</u>	<u>Township</u>	<u>Range</u>	<u>Meridian</u>
NE	22	18N	52 E UNS	MDBM
NW	23	18N	52 E UNS	MDBM
		18N	52 E UNS	MDBM
		18N	52 E UNS	MDBM



in Eureka County, Nevada  
on the 11th Day of November 2014

RECORDER'S STAMP

Name and mailing address of locator is: Tertiary Minerals US, Inc.  
A Nevada Company  
241 Ridge Street, Suite 210  
Reno, Nevada 89501

The claim is approximately 1500 feet long and 600 feet wide, such that 1480 feet are claimed in an easterly direction and 20 feet in a westerly direction from the point of discovery (monument of location), at which the Notice of Location was posted, together with 300 feet on each side of the monument of location and center line of the Claim. The general course of the lode or vein is from the east to the west direction.

The number, location and markings on each corner monument are as follows:

<u>Location</u>	<u>Markings</u>	<u>Description</u>
No.1: NE corner	74 93 72 91	2"x2"x4" wooden post
No.2: SE corner	72 91 70 89	2"x2"x4" wooden post
No.3: SW corner	71 72 69 70	2"x2"x4" wooden post
No.4: NW corner	73 74 71 72	2"x2"x4" wooden post

As erected on the ground, each corner monument is marked as described above by metal tags on posts.

The work of location consisted of making a claim map as provided in NRS 517.040.

Dated this 18th Day of December 2014

SIGNATURE OF LOCATOR:

By 

E.L. Hunsaker III

DOC # 0229104

02/04/2015

10:09 AM

**Certificate of Location**

**Lode Mining Claim**

**Official Record**

Recording requested by  
TERTIARY MINERALS US INC

**Eureka County - NV**

**Sara Simmons - Recorder**

Fee: \$22.50

Page 1 of 1

RPTT:

Recorded By: LH

Book- 577 Page- 0024

**TO ALL WHOM IT MAY CONCERN:**

The undersigned hereby certifies that he has caused to be located the MBT 73 Lode Mining Claim in the following quarter sections(s):

<u>1/4</u>	<u>Section</u>	<u>Township</u>	<u>Range</u>	<u>Meridian</u>
<u>NE</u>	<u>22</u>	<u>18N</u>	<u>52 E UNS</u>	<u>MDBM</u>
_____	_____	<u>18N</u>	<u>52 E UNS</u>	<u>MDBM</u>
_____	_____	<u>18N</u>	<u>52 E UNS</u>	<u>MDBM</u>
_____	_____	<u>18N</u>	<u>52 E UNS</u>	<u>MDBM</u>



in Eureka County, Nevada  
on the 11th Day of November 2014

RECORDER'S STAMP

Name and mailing address of locator is: Tertiary Minerals US, Inc.  
A Nevada Company  
241 Ridge Street, Suite 210  
Reno, Nevada 89501

The claim is approximately 1500 feet long and 600 feet wide, such that 1480 feet are claimed in a westerly direction and 20 feet in an easterly direction from the point of discovery (monument of location), at which the Notice of Location was posted, together with 300 feet on each side of the monument of location and center line of the Claim. The general course of the lode or vein is from the east to the west direction.

The number, location and markings on each corner monument are as follows:

<u>Location</u>	<u>Markings</u>	<u>Description</u>
No.1: NE corner	<u>75</u> <u>76</u>	2"x2"x4" wooden post
No.2: SE corner	<u>73</u> <u>74</u>	2"x2"x4" wooden post
No.3: SW corner	<u>71</u> <u>72</u>	2"x2"x4" wooden post
No.4: NW corner	<u>73</u> <u>75</u>	2"x2"x4" wooden post

As erected on the ground, each corner monument is marked as described above by metal tags on posts.

The work of location consisted of making a claim map as provided in NRS 517.040.

Dated this 18th Day of December 2014

SIGNATURE OF LOCATOR:

By

E.L. Hunsaker III

DOC # 0229105

02/04/2015

10:09 AM

**Certificate of Location****Lode Mining Claim****Official Record**Recording requested By  
TERTIARY MINERALS US INC

Eureka County - NV

Sara Simmons - Recorder

Fee: \$22.50

Page 1 of 1

RPTT:

Recorded By: LH

Book- 577 Page- 0025

**TO ALL WHOM IT MAY CONCERN:**

The undersigned hereby certifies that he has caused to be located the MBT 74 Lode Mining Claim in the following quarter sections(s):

<u>1/4</u>	<u>Section</u>	<u>Township</u>	<u>Range</u>	<u>Meridian</u>
<u>NE</u>	<u>22</u>	<u>18N</u>	<u>52 E UNS</u>	<u>MDBM</u>
<u>NW</u>	<u>23</u>	<u>18N</u>	<u>52 E UNS</u>	<u>MDBM</u>
		<u>18N</u>	<u>52 E UNS</u>	<u>MDBM</u>
		<u>18N</u>	<u>52 E UNS</u>	<u>MDBM</u>



in Eureka County, Nevada  
on the 11th Day of November 2014

RECORDER'S STAMP

Name and mailing address of locator is: Tertiary Minerals US, Inc.  
A Nevada Company  
241 Ridge Street, Suite 210  
Reno, Nevada 89501

The claim is approximately 1500 feet long and 600 feet wide, such that 1480 feet are claimed in an easterly direction and 20 feet in a westerly direction from the point of discovery (monument of location), at which the Notice of Location was posted, together with 300 feet on each side of the monument of location and center line of the Claim. The general course of the lode or vein is from the east to the west direction.

The number, location and markings on each corner monument are as follows:

<u>Location</u>	<u>Markings</u>	<u>Description</u>
No.1: NE corner	76 95	2"x2"x4" wooden post
	74 93	
No.2: SE corner	74 93	2"x2"x4" wooden post
	72 91	
No.3: SW corner	73 74	2"x2"x4" wooden post
	71 72	
No.4: NW corner	75 76	2"x2"x4" wooden post
	73 74	

As erected on the ground, each corner monument is marked as described above by metal tags on posts.

The work of location consisted of making a claim map as provided in NRS 517.040.

Dated this 18th Day of December 2014

SIGNATURE OF LOCATOR:

By E.L. Hunsaker III

E.L. Hunsaker III



DOC # 0229106

02/04/2015

10:09 AM

Certificate of Location

Lode Mining Claim

**Official Record**

Recording requested By  
TERTIARY MINERALS US INC

Eureka County - NV

Sara Simmons - Recorder

Fee: \$22.50

Page 1 of 1

RPTT

Recorded By: LH

Book- 577 Page- 0026

**TO ALL WHOM IT MAY CONCERN:**

The undersigned hereby certifies that he has caused to be located the MBT 75 Lode Mining Claim in the following quarter sections(s):

<u>1/4</u>	<u>Section</u>	<u>Township</u>	<u>Range</u>	<u>Meridian</u>
<u>NE</u>	<u>22</u>	<u>18N</u>	<u>52 E UNS</u>	<u>MDBM</u>
		<u>18N</u>	<u>52 E UNS</u>	<u>MDBM</u>
		<u>18N</u>	<u>52 E UNS</u>	<u>MDBM</u>
		<u>18N</u>	<u>52 E UNS</u>	<u>MDBM</u>

in Eureka County, Nevada  
on the 11th Day of November 2014

RECORDER'S STAMP

Name and mailing address of locator is: Tertiary Minerals US, Inc.  
A Nevada Company  
241 Ridge Street, Suite 210  
Reno, Nevada 89501

The claim is approximately 1500 feet long and 600 feet wide, such that 1480 feet are claimed in a westerly direction and 20 feet in an easterly direction from the point of discovery (monument of location), at which the Notice of Location was posted, together with 300 feet on each side of the monument of location and center line of the Claim. The general course of the lode or vein is from the east to the west direction.

The number, location and markings on each corner monument are as follows:

<u>Location</u>	<u>Markings</u>	<u>Description</u>
No.1: NE corner	77 78	2"x2"x4" wooden post
No.2: SE corner	75 76	2"x2"x4" wooden post
No.3: SW corner	73 74	2"x2"x4" wooden post
No.4: NW corner	75 77	2"x2"x4" wooden post

As erected on the ground, each corner monument is marked as described above by metal tags on posts.

The work of location consisted of making a claim map as provided in NRS 517.040.

Dated this 18th Day of December 2014

SIGNATURE OF LOCATOR:

By E. L. Hunsaker III  
E.L. Hunsaker III

DOC # 0229107

02/04/2015

10:09 AM

Certificate of LocationLode Mining Claim**Official Record**Recording requested By  
TERTIARY MINERALS US INC

Eureka County - NV

Sara Simmons - Recorder

Fee: \$22.50

Page 1 of 1

RPTT:

Recorded By: LH

Book- 577 Page- 0027

**TO ALL WHOM IT MAY CONCERN:**

The undersigned hereby certifies that he has caused to be located  
the MBT 76 Lode Mining Claim in  
the following quarter sections(s):

<u>1/4</u>	<u>Section</u>	<u>Township</u>	<u>Range</u>	<u>Meridian</u>
<u>NE</u>	<u>22</u>	<u>18N</u>	<u>52 E UNS</u>	<u>MDBM</u>
<u>NW</u>	<u>23</u>	<u>18N</u>	<u>52 E UNS</u>	<u>MDBM</u>
		<u>18N</u>	<u>52 E UNS</u>	<u>MDBM</u>
		<u>18N</u>	<u>52 E UNS</u>	<u>MDBM</u>



in Eureka County, Nevada  
on the 11th Day of November 2014

RECORDER'S STAMP

Name and mailing address of locator is: Tertiary Minerals US, Inc.  
A Nevada Company  
241 Ridge Street, Suite 210  
Reno, Nevada 89501

The claim is approximately 1500 feet long and 600 feet wide, such that 1480 feet are claimed in an easterly direction and 20 feet in a westerly direction from the point of discovery (monument of location), at which the Notice of Location was posted, together with 300 feet on each side of the monument of location and center line of the Claim. The general course of the lode or vein is from the east to the west direction.

The number, location and markings on each corner monument are as follows:

<u>Location</u>	<u>Markings</u>	<u>Description</u>
No.1: NE corner	78 97 76 95	2"x2"x4" wooden post
No.2: SE corner	76 95 74 93	2"x2"x4" wooden post
No.3: SW corner	75 76 73 74	2"x2"x4" wooden post
No.4: NW corner	77 78 75 76	2"x2"x4" wooden post

As erected on the ground, each corner monument is marked as described above by metal tags on posts.

The work of location consisted of making a claim map as provided in NRS 517.040.

Dated this 18th Day of December 2014

SIGNATURE OF LOCATOR:

By E.L. Hunsaker III

E.L. Hunsaker III

02/04/2015

10:09 AM

**Certificate of Location**  
**Lode Mining Claim**

**Official Record**Recording requested By  
TERTIARY MINERALS US INC

Eureka County - NV

Sara Simmons - Recorder

Fee: \$22.50

Page 1 of 1

RPTT:

Recorded By: LH

Book- 577 Page- 0028

**TO ALL WHOM IT MAY CONCERN:**

The undersigned hereby certifies that he has caused to be located  
the MBT 77 Lode Mining Claim in  
the following quarter sections(s):

1/4	Section	Township	Range	Meridian
SE	15	18N	52 E UNS	MDBM
NE	22	18N	52 E UNS	MDBM
		18N	52 E UNS	MDBM
		18N	52 E UNS	MDBM

in Eureka County, Nevada  
on the 11th Day of November 2014

RECORDER'S STAMP

Name and mailing address of locator is: Tertiary Minerals US, Inc.  
A Nevada Company  
241 Ridge Street, Suite 210  
Reno, Nevada 89501

The claim is approximately 1500 feet long and 600 feet wide, such that 1480 feet  
are claimed in a westerly direction and 20 feet in an easterly direction from the point of  
discovery (monument of location), at which the Notice of Location was posted, together with 300  
feet on each side of the monument of location and center line of the Claim. The general course of the  
lode or vein is from the east to the west direction.

The number, location and markings on each corner monument are as follows:

Location	Markings	Description
No.1: NE corner	80 77 78	2"x2"x4" wooden post
No.2: SE corner	77 78 75 76	2"x2"x4" wooden post
No.3: SW corner	77 75	2"x2"x4" wooden post
No.4: NW corner	77	2"x2"x4" wooden post

As erected on the ground, each corner monument is marked as described above by  
metal tags on posts.

The work of location consisted of making a claim map as provided in NRS 517.040.

Dated this 18th Day of December 2014

SIGNATURE OF LOCATOR:

By

E.L. Hunsaker III

DOC # 0229109

02/04/2015

10:09 AM

**Certificate of Location**

**Lode Mining Claim**

**Official Record**

Recording requested By  
TERTIARY MINERALS US INC

Eureka County - NV

Sara Simmons - Recorder

Fee: \$22.50

Page 1 of 1

RPTT:

Recorded By: LH

Book- 577 Page- 0029

**TO ALL WHOM IT MAY CONCERN:**

The undersigned hereby certifies that he has caused to be located the MBT 78 Lode Mining Claim in the following quarter sections(s):

<u>1/4</u>	<u>Section</u>	<u>Township</u>	<u>Range</u>	<u>Meridian</u>
<u>SE</u>	<u>15</u>	<u>18N</u>	<u>52 E UNS</u>	<u>MDBM</u>
<u>SW</u>	<u>14</u>	<u>18N</u>	<u>52 E UNS</u>	<u>MDBM</u>
<u>NW</u>	<u>23</u>	<u>18N</u>	<u>52 E UNS</u>	<u>MDBM</u>
<u>NE</u>	<u>22</u>	<u>18N</u>	<u>52 E UNS</u>	<u>MDBM</u>



in Eureka County, Nevada  
on the 11th Day of November 2014

RECORDER'S STAMP

Name and mailing address of locator is: Tertiary Minerals US, Inc.  
A Nevada Company  
241 Ridge Street, Suite 210  
Reno, Nevada 89501

The claim is approximately 1500 feet long and 600 feet wide, such that 1480 feet are claimed in an easterly direction and 20 feet in a westerly direction from the point of discovery (monument of location), at which the Notice of Location was posted, together with 300 feet on each side of the monument of location and center line of the Claim. The general course of the lode or vein is from the east to the west direction.

The number, location and markings on each corner monument are as follows:

<u>Location</u>	<u>Markings</u>	<u>Description</u>
No.1: NE corner	80 99 78 97	2"x2"x4" wooden post
No.2: SE corner	78 97 76 95	2"x2"x4" wooden post
No.3: SW corner	77 78 75 76	2"x2"x4" wooden post
No.4: NW corner	80 77 78	2"x2"x4" wooden post

As erected on the ground, each corner monument is marked as described above by metal tags on posts.

The work of location consisted of making a claim map as provided in NRS 517.040.

Dated this 18th Day of December 2014

SIGNATURE OF LOCATOR:

By

E.L. Hunsaker III  
E.L. Hunsaker III

**Certificate of Location**  
**Lode Mining Claim**

**TO ALL WHOM IT MAY CONCERN:**

The undersigned hereby certifies that he has caused to be located the MBT 79 Lode Mining Claim in the following quarter sections(s):

<u>1/4</u>	<u>Section</u>	<u>Township</u>	<u>Range</u>	<u>Meridian</u>
<u>NW</u>	<u>26</u>	<u>18N</u>	<u>52 E UNS</u>	<u>MDBM</u>
<u>SW</u>	<u>26</u>	<u>18N</u>	<u>52 E UNS</u>	<u>MDBM</u>
		<u>18N</u>	<u>52 E UNS</u>	<u>MDBM</u>
		<u>18N</u>	<u>52 E UNS</u>	<u>MDBM</u>

in Eureka County, Nevada  
on the 12th Day of November 2014

Name and mailing address of locator is: Tertiary Minerals US, Inc.  
A Nevada Company  
241 Ridge Street, Suite 210  
Reno, Nevada 89501

The claim is approximately 1500 feet long and 600 feet wide, such that 1480 feet are claimed in a westerly direction and 20 feet in an easterly direction from the point of discovery (monument of location), at which the Notice of Location was posted, together with 300 feet on each side of the monument of location and center line of the Claim. The general course of the lode or vein is from the east to the west direction.

The number, location and markings on each corner monument are as follows:

<u>Location</u>	<u>Markings</u>	<u>Description</u>
No.1: NE corner	81 84 79 82	2"x2"x4" wooden post
No.2: SE corner	79 82	2"x2"x4" wooden post
No.3: SW corner	52 79	2"x2"x4" wooden post
No.4: NW corner	54 81 52 79	2"x2"x4" wooden post

As erected on the ground, each corner monument is marked as described above by metal tags on posts.

The work of location consisted of making a claim map as provided in NRS 517.040.

Dated this 18th Day of December 2014

SIGNATURE OF LOCATOR:

By E.L. Hunsaker III  
E.L. Hunsaker III

**DOC # 0229110**

02/04/2015

10:09 AM

**Official Record**

Recording requested By  
TERTIARY MINERALS US INC

**Eureka County - NV**

**Sara Simmons - Recorder**

Fee: \$22.50

Page 1 of 1

RPTT:

Recorded By: LH

Book- 577 Page- 0030



0229110

RECORDER'S STAMP

DOC # 0229111

02/04/2015

10:09 AM

Certificate of Location  
Lode Mining Claim**Official Record**Recording requested By  
TERTIARY MINERALS US INC

Eureka County - NV

Sara Simmons - Recorder

Fee: \$22.50

Page 1 of 1

RPTT:

Recorded By: LH

Book- 577 Page- 0031

**TO ALL WHOM IT MAY CONCERN:**

The undersigned hereby certifies that he has caused to be located  
the MBT 80 Lode Mining Claim in  
the following quarter sections(s):

1/4	Section	Township	Range	Meridian
SE	15	18N	52 E UNS	MDBM
SW	14	18N	52 E UNS	MDBM
		18N	52 E UNS	MDBM
		18N	52 E UNS	MDBM

in Eureka County, Nevada  
on the 11th Day of November 2014

RECORDER'S STAMP

Name and mailing address of locator is: Tertiary Minerals US, Inc.  
A Nevada Company  
241 Ridge Street, Suite 210  
Reno, Nevada 89501

The claim is approximately 1500 feet long and 600 feet wide, such that 1480 feet are claimed in an easterly direction and 20 feet in a westerly direction from the point of discovery (monument of location), at which the Notice of Location was posted, together with 300 feet on each side of the monument of location and center line of the Claim. The general course of the lode or vein is from the east to the west direction.

The number, location and markings on each corner monument are as follows:

<u>Location</u>	<u>Markings</u>	<u>Description</u>
No.1: NE corner	80 99	2"x2"x4" wooden post
No.2: SE corner	80 99	2"x2"x4" wooden post
No.3: SW corner	78 97	2"x2"x4" wooden post
No.4: NW corner	80 77 78	2"x2"x4" wooden post
	80	2"x2"x4" wooden post

As erected on the ground, each corner monument is marked as described above by metal tags on posts.

The work of location consisted of making a claim map as provided in NRS 517.040.

Dated this 18th Day of December 2014

SIGNATURE OF LOCATOR:

By

E.L. Hunsaker III



**Certificate of Location**  
**Lode Mining Claim**

**TO ALL WHOM IT MAY CONCERN:**

The undersigned hereby certifies that he has caused to be located the MBT 81 Lode Mining Claim in the following quarter sections(s):

<u>1/4</u>	<u>Section</u>	<u>Township</u>	<u>Range</u>	<u>Meridian</u>
NW	26	18N	52 E UNS	MDBM
		18N	52 E UNS	MDBM
		18N	52 E UNS	MDBM
		18N	52 E UNS	MDBM

in Eureka County, Nevada  
on the 12th Day of November 2014

Name and mailing address of locator is: Tertiary Minerals US, Inc.  
A Nevada Company  
241 Ridge Street, Suite 210  
Reno, Nevada 89501

The claim is approximately 1500 feet long and 600 feet wide, such that 1480 feet are claimed in a westerly direction and 20 feet in an easterly direction from the point of discovery (monument of location), at which the Notice of Location was posted, together with 300 feet on each side of the monument of location and center line of the Claim. The general course of the lode or vein is from the east to the west direction.

The number, location and markings on each corner monument are as follows:

<u>Location</u>	<u>Markings</u>	<u>Description</u>
No.1: NE corner	83 81 84	2"x2"x4" wooden post
No.2: SE corner	81 84 79 82	2"x2"x4" wooden post
No.3: SW corner	54 81 52 79	2"x2"x4" wooden post
No.4: NW corner	56 83 54 81	2"x2"x4" wooden post

As erected on the ground, each corner monument is marked as described above by metal tags on posts.

The work of location consisted of making a claim map as provided in NRS 517.040.

Dated this 18th Day of December 2014

SIGNATURE OF LOCATOR:

By E.L. Hunsaker III  
E.L. Hunsaker III

**DOC # 0229112**

02/04/2015

10:09 AM

**Official Record**

Recording requested By  
TERTIARY MINERALS US INC

Eureka County - NV

Sara Simmons - Recorder

Fee: \$22.50

Page 1 of 1

RPIT:

Recorded By: LH

Book- 577 Page- 0032



0229112

RECORDER'S STAMP

DOC # 0229113

02/04/2015

10:09 AM

Official Record

Recording requested By  
TERTIARY MINERALS US INC

Eureka County - NV

Sara Simmons - Recorder

Fee: \$22.50

Page 1 of 1

RPTT:

Recorded By: LH

Book- 577 Page- 0033



**Certificate of Location**  
**Lode Mining Claim**

**TO ALL WHOM IT MAY CONCERN:**

The undersigned hereby certifies that he has caused to be located the MBT 82 Lode Mining Claim in the following quarter sections(s):

1/4	Section	Township	Range	Meridian
NE	26	18N	52 E UNS	MDBM
SE	26	18N	52 E UNS	MDBM
NW	26	18N	52 E UNS	MDBM
SW	26	18N	52 E UNS	MDBM

in Eureka County, Nevada  
on the 12th Day of November 2014

RECORDER'S STAMP

Name and mailing address of locator is: Tertiary Minerals US, Inc.  
A Nevada Company  
241 Ridge Street, Suite 210  
Reno, Nevada 89501

The claim is approximately 1500 feet long and 600 feet wide, such that 1480 feet are claimed in an easterly direction and 20 feet in a westerly direction from the point of discovery (monument of location), at which the Notice of Location was posted, together with 300 feet on each side of the monument of location and center line of the Claim. The general course of the lode or vein is from the east to the west direction.

The number, location and markings on each corner monument are as follows:

	Location	Markings	Description
No.1:	NE corner	84	2"x2"x4" wooden post
		82	
No.2:	SE corner	82	2"x2"x4" wooden post
		79 82	
No.3:	SW corner	79 82	2"x2"x4" wooden post
		81 84	
No.4:	NW corner	81 84	2"x2"x4" wooden post
		79 82	

As erected on the ground, each corner monument is marked as described above by metal tags on posts.

The work of location consisted of making a claim map as provided in NRS 517.040.

Dated this 18th Day of December 2014

SIGNATURE OF LOCATOR:

By 

E.L. Hunsaker III



**Certificate of Location**  
**Lode Mining Claim**

**TO ALL WHOM IT MAY CONCERN:**

The undersigned hereby certifies that he has caused to be located the MBT 83 Lode Mining Claim in the following quarter sections(s):

<u>1/4</u>	<u>Section</u>	<u>Township</u>	<u>Range</u>	<u>Meridian</u>
<u>NW</u>	<u>26</u>	<u>18N</u>	<u>52 E UNS</u>	<u>MDBM</u>
		<u>18N</u>	<u>52 E UNS</u>	<u>MDBM</u>
		<u>18N</u>	<u>52 E UNS</u>	<u>MDBM</u>
		<u>18N</u>	<u>52 E UNS</u>	<u>MDBM</u>

in Eureka County, Nevada  
on the 12th Day of November 2014

Name and mailing address of locator is: Tertiary Minerals US, Inc.  
A Nevada Company  
241 Ridge Street, Suite 210  
Reno, Nevada 89501

The claim is approximately 1500 feet long and 600 feet wide, such that 1200 feet are claimed in a westerly direction and 300 feet in an easterly direction from the point of discovery (monument of location), at which the Notice of Location was posted, together with 300 feet on each side of the monument of location and center line of the Claim. The general course of the lode or vein is from the east to the west direction.

The number, location and markings on each corner monument are as follows:

<u>Location</u>	<u>Markings</u>	<u>Description</u>
No.1: NE corner	83	2"x2"x4" wooden post
No.2: SE corner	83	2"x2"x4" wooden post
	81 84	
No.3: SW corner	56 83	2"x2"x4" wooden post
	54 81	
No.4: NW corner	58	2"x2"x4" wooden post
	56 83	

As erected on the ground, each corner monument is marked as described above by metal tags on posts.

The work of location consisted of making a claim map as provided in NRS 517.040.

Dated this 18th Day of December 2014

SIGNATURE OF LOCATOR:

By E.L. Hunsaker III  
E.L. Hunsaker III

**DOC # 0229114**

02/04/2015

10:09 AM

**Official Record**

Recording requested By  
TERTIARY MINERALS US INC

Eureka County - NV  
Sara Simmons - Recorder

Fee: \$22.50

Page 1 of 1

RPTT:

Recorded By: LH

Book- 577 Page- 0034



RECORDER'S STAMP

**Certificate of Location**  
**Lode Mining Claim**

**TO ALL WHOM IT MAY CONCERN:**

The undersigned hereby certifies that he has caused to be located the MBT 84 Lode Mining Claim in the following quarter sections(s):

<u>1/4</u>	<u>Section</u>	<u>Township</u>	<u>Range</u>	<u>Meridian</u>
<u>NE</u>	<u>26</u>	<u>18N</u>	<u>52 E UNS</u>	<u>MDBM</u>
<u>NW</u>	<u>26</u>	<u>18N</u>	<u>52 E UNS</u>	<u>MDBM</u>
_____	_____	<u>18N</u>	<u>52 E UNS</u>	<u>MDBM</u>
_____	_____	<u>18N</u>	<u>52 E UNS</u>	<u>MDBM</u>

in Eureka County, Nevada  
on the 12th Day of November 2014

Name and mailing address of locator is: Tertiary Minerals US, Inc.  
A Nevada Company  
241 Ridge Street, Suite 210  
Reno, Nevada 89501

The claim is approximately 1500 feet long and 600 feet wide, such that 1480 feet are claimed in an easterly direction and 20 feet in a westerly direction from the point of discovery (monument of location), at which the Notice of Location was posted, together with 300 feet on each side of the monument of location and center line of the Claim. The general course of the lode or vein is from the east to the west direction.

The number, location and markings on each corner monument are as follows:

<u>Location</u>	<u>Markings</u>	<u>Description</u>
No.1: NE corner	84	2"x2"x4" wooden post
No.2: SE corner	84	2"x2"x4" wooden post
No.3: SW corner	81 84	2"x2"x4" wooden post
No.4: NW corner	83	2"x2"x4" wooden post
	81 84	

As erected on the ground, each corner monument is marked as described above by metal tags on posts.

The work of location consisted of making a claim map as provided in NRS 517.040.

Dated this 18th Day of December 2014

SIGNATURE OF LOCATOR:

By E.L. Hunsaker III  
E.L. Hunsaker III

**DOC # 0229115**

02/04/2015 10:09 AM

**Official Record**

Recording requested By  
TERTIARY MINERALS US INC

Eureka County - NV  
Sara Simmons - Recorder

Fee: \$22.50 Page 1 of 1  
RPT: Recorded By: LH  
Book- 577 Page- 0035



RECORDER'S STAMP

DOC # 0229116

02/04/2015

10:09 AM

Official Record

Recording requested By:  
TERTIARY MINERALS US INC

Eureka County - NV

Sara Simmons - Recorder


Fee: \$22.50

Page 1 of 1

RPTT:

Recorded By: LH

Book- 577 Page- 0036

Certificate of LocationLode Mining Claim

## TO ALL WHOM IT MAY CONCERN:

The undersigned hereby certifies that he has caused to be located the MBT 85 Lode Mining Claim in the following quarter sections(s):

<u>1/4</u>	<u>Section</u>	<u>Township</u>	<u>Range</u>	<u>Meridian</u>
<u>SW</u>	<u>23</u>	<u>18N</u>	<u>52 E UNS</u>	<u>MDBM</u>
		<u>18N</u>	<u>52 E UNS</u>	<u>MDBM</u>
		<u>18N</u>	<u>52 E UNS</u>	<u>MDBM</u>
		<u>18N</u>	<u>52 E UNS</u>	<u>MDBM</u>

in Eureka County, Nevada  
on the 12th Day of November 2014

RECORDER'S STAMP

Name and mailing address of locator is: Tertiary Minerals US, Inc.  
A Nevada Company  
241 Ridge Street, Suite 210  
Reno, Nevada 89501

The claim is approximately 1500 feet long and 600 feet wide, such that 1480 feet are claimed in a westerly direction and 20 feet in an easterly direction from the point of discovery (monument of location), at which the Notice of Location was posted, together with 300 feet on each side of the monument of location and center line of the Claim. The general course of the lode or vein is from the east to the west direction.

The number, location and markings on each corner monument are as follows:

<u>Location</u>	<u>Markings</u>	<u>Description</u>
No.1: NE corner	87 85 86	2"x2"x4" wooden post
No.2: SE corner	85 86	2"x2"x4" wooden post
No.3: SW corner	66 85 64	2"x2"x4" wooden post
No.4: NW corner	68 87 66 85	2"x2"x4" wooden post

As erected on the ground, each corner monument is marked as described above by metal tags on posts.

The work of location consisted of making a claim map as provided in NRS 517.040.

Dated this 18th Day of December 2014

SIGNATURE OF LOCATOR:

By E.L. Hunsaker III

E.L. Hunsaker III

DOC # 0229117

02/04/2015

10:09 AM

Certificate of LocationLode Mining Claim**Official Record**Recording requested By  
TERTIARY MINERALS US INC

Eureka County - NV

Sara Simmons - Recorder

Fee: \$22.50

Page 1 of 1

RPTT:

Recorded By: LH

Book- 577 Page- 0037

**TO ALL WHOM IT MAY CONCERN:**

The undersigned hereby certifies that he has caused to be located  
the MBT 86 Lode Mining Claim in  
the following quarter sections(s):

1/4	Section	Township	Range	Meridian
<u>SE</u>	<u>23</u>	<u>18N</u>	<u>52 E UNS</u>	<u>MDBM</u>
<u>SW</u>	<u>23</u>	<u>18N</u>	<u>52 E UNS</u>	<u>MDBM</u>
		<u>18N</u>	<u>52 E UNS</u>	<u>MDBM</u>
		<u>18N</u>	<u>52 E UNS</u>	<u>MDBM</u>

in Eureka County, Nevada  
on the 12th Day of November 2014

RECORDER'S STAMP

Name and mailing address of locator is: Tertiary Minerals US, Inc.  
A Nevada Company  
241 Ridge Street, Suite 210  
Reno, Nevada 89501

The claim is approximately 1500 feet long and 600 feet wide, such that 1480 feet are claimed in an easterly direction and 20 feet in a westerly direction from the point of discovery (monument of location), at which the Notice of Location was posted, together with 300 feet on each side of the monument of location and center line of the Claim. The general course of the lode or vein is from the east to the west direction.

The number, location and markings on each corner monument are as follows:

Location	Markings	Description
No.1: NE corner	86	2"x2"x4" wooden post
No.2: SE corner	86	2"x2"x4" wooden post
No.3: SW corner	85 86	2"x2"x4" wooden post
No.4: NW corner	87	2"x2"x4" wooden post
	85 86	

As erected on the ground, each corner monument is marked as described above by metal tags on posts.

The work of location consisted of making a claim map as provided in NRS 517.040.

Dated this 18th Day of December 2014

SIGNATURE OF LOCATOR:

By E.L. Hunsaker III

E.L. Hunsaker III



DOC # 0229118

02/04/2015

10:09 AM

**Certificate of Location**  
**Lode Mining Claim****Official Record**Recording requested By  
TERTIARY MINERALS US INC

Eureka County - NV

Sara Simmons - Recorder

Fee: \$22.50

Page 1 of 1

RPTT:

Recorded By: LH

Book- 577 Page- 0038

**TO ALL WHOM IT MAY CONCERN:**

The undersigned hereby certifies that he has caused to be located the MBT 87 Lode Mining Claim in the following quarter sections(s):

<u>1/4</u>	<u>Section</u>	<u>Township</u>	<u>Range</u>	<u>Meridian</u>
<u>SW</u>	<u>23</u>	<u>18N</u>	<u>52 E UNS</u>	<u>MDBM</u>
_____	_____	<u>18N</u>	<u>52 E UNS</u>	<u>MDBM</u>
_____	_____	<u>18N</u>	<u>52 E UNS</u>	<u>MDBM</u>
_____	_____	<u>18N</u>	<u>52 E UNS</u>	<u>MDBM</u>

in Eureka County, Nevada  
on the 12th Day of November 2014

RECORDER'S STAMP

Name and mailing address of locator is: Tertiary Minerals US, Inc.  
A Nevada Company  
241 Ridge Street, Suite 210  
Reno, Nevada 89501

The claim is approximately 1500 feet long and 600 feet wide, such that 1200 feet are claimed in a westerly direction and 300 feet in an easterly direction from the point of discovery (monument of location), at which the Notice of Location was posted, together with 300 feet on each side of the monument of location and center line of the Claim. The general course of the lode or vein is from the east to the west direction.

The number, location and markings on each corner monument are as follows:

<u>Location</u>	<u>Markings</u>	<u>Description</u>
No.1: NE corner	89 87	2"x2"x4" wooden post
No.2: SE corner	87 85 86	2"x2"x4" wooden post
No.3: SW corner	68 87 66 85	2"x2"x4" wooden post
No.4: NW corner	70 89 68 87	2"x2"x4" wooden post

As erected on the ground, each corner monument is marked as described above by metal tags on posts.

The work of location consisted of making a claim map as provided in NRS 517.040.

Dated this 18th Day of December 2014

SIGNATURE OF LOCATOR:

By 

E.L. Hunsaker III



DOC # 0229119

02/04/2015

10:09 AM

**Official Record**Recording requested By  
TERTIARY MINERALS US INC.

Eureka County - NV

Sara Simmons - Recorder

Fee: \$22.50

Page 1 of 1

RPTT:

Recorded By: LH

Book- 577 Page- 0039

**Certificate of Location****Lode Mining Claim****TO ALL WHOM IT MAY CONCERN:**

The undersigned hereby certifies that he has caused to be located  
the MBT 88 Lode Mining Claim in  
the following quarter sections(s):

<u>1/4</u>	<u>Section</u>	<u>Township</u>	<u>Range</u>	<u>Meridian</u>
<u>NE</u>	<u>23</u>	<u>18N</u>	<u>52 E UNS</u>	<u>MDBM</u>
<u>NW</u>	<u>23</u>	<u>18N</u>	<u>52 E UNS</u>	<u>MDBM</u>
		<u>18N</u>	<u>52 E UNS</u>	<u>MDBM</u>
		<u>18N</u>	<u>52 E UNS</u>	<u>MDBM</u>

in Eureka County, Nevada  
on the 12th Day of November 2014

Name and mailing address of locator is:

Tertiary Minerals US, Inc.  
A Nevada Company  
241 Ridge Street, Suite 210  
Reno, Nevada 89501

The claim is approximately 1500 feet long and 600 feet wide, such that 1480 feet are claimed in an easterly direction and 20 feet in a westerly direction from the point of discovery (monument of location), at which the Notice of Location was posted, together with 300 feet on each side of the monument of location and center line of the Claim. The general course of the lode or vein is from the east to the west direction.

The number, location and markings on each corner monument are as follows:

<u>Location</u>	<u>Markings</u>	<u>Description</u>
No.1: NE corner	90 88	2"x2"x4" wooden post
No.2: SE corner	88	2"x2"x4" wooden post
No.3: SW corner	91 88 89	2"x2"x4" wooden post
No.4: NW corner	93 90 91 88	2"x2"x4" wooden post

As erected on the ground, each corner monument is marked as described above by metal tags on posts.

The work of location consisted of making a claim map as provided in NRS 517.040.

Dated this 18th Day of December 2014

SIGNATURE OF LOCATOR:

By

E.L. Hunsaker III



RECORDER'S STAMP

**Certificate of Location**  
**Lode Mining Claim**

**TO ALL WHOM IT MAY CONCERN:**

The undersigned hereby certifies that he has caused to be located the MBT 89 Lode Mining Claim in the following quarter sections(s):

<u>1/4</u>	<u>Section</u>	<u>Township</u>	<u>Range</u>	<u>Meridian</u>
NW	23	18N	52 E UNS	MDBM
SW	23	18N	52 E UNS	MDBM
		18N	52 E UNS	MDBM
		18N	52 E UNS	MDBM

in Eureka County, Nevada  
on the 12th Day of November 2014

Name and mailing address of locator is: Tertiary Minerals US, Inc.  
A Nevada Company  
241 Ridge Street, Suite 210  
Reno, Nevada 89501

The claim is approximately 1500 feet long and 600 feet wide, such that 1200 feet are claimed in a westerly direction and 300 feet in an easterly direction from the point of discovery (monument of location), at which the Notice of Location was posted, together with 300 feet on each side of the monument of location and center line of the Claim. The general course of the lode or vein is from the east to the west direction.

The number, location and markings on each corner monument are as follows:

<u>Location</u>	<u>Markings</u>	<u>Description</u>
No.1: NE corner	91 88 89	2"x2"x4" wooden post
No.2: SE corner	89 87	2"x2"x4" wooden post
No.3: SW corner	70 89 68 87	2"x2"x4" wooden post
No.4: NW corner	72 91 70 89	2"x2"x4" wooden post

As erected on the ground, each corner monument is marked as described above by metal tags on posts.

The work of location consisted of making a claim map as provided in NRS 517.040.

Dated this 18th Day of December 2014

SIGNATURE OF LOCATOR:

By E.L. Hunsaker III  
E.L. Hunsaker III

**DOC # 0229120**

02/04/2015 10:09 AM

**Official Record**

Recording requested By  
TERTIARY MINERALS US INC

Eureka County - NV

Sara Simmons - Recorder

Fee: \$22.50

Page 1 of 1

RPTT:

Recorded By: LH

Book- 577 Page- 0040



0229120

RECORDER'S STAMP

**Certificate of Location**  
**Lode Mining Claim**

**DOC # 0229121**

02/04/2015

10:09 AM

**Official Record**

Recording requested By  
TERTIARY MINERALS US INC

**Eureka County - NV**

**Sara Simmons - Recorder**

Fee: \$22.50

Page 1 of 1

RPTT:

Recorded By: LH

Book- 577 Page- 0041

**TO ALL WHOM IT MAY CONCERN:**

The undersigned hereby certifies that he has caused to be located the MBT 90 Lode Mining Claim in the following quarter sections(s):

<u>1/4</u>	<u>Section</u>	<u>Township</u>	<u>Range</u>	<u>Meridian</u>
<u>NE</u>	<u>23</u>	<u>18N</u>	<u>52 E UNS</u>	<u>MDBM</u>
<u>NW</u>	<u>23</u>	<u>18N</u>	<u>52 E UNS</u>	<u>MDBM</u>
		<u>18N</u>	<u>52 E UNS</u>	<u>MDBM</u>
		<u>18N</u>	<u>52 E UNS</u>	<u>MDBM</u>



in Eureka County, Nevada  
on the 12th Day of November 2014

**RECORDER'S STAMP**

Name and mailing address of locator is: Tertiary Minerals US, Inc.  
A Nevada Company  
241 Ridge Street, Suite 210  
Reno, Nevada 89501

The claim is approximately 1500 feet long and 600 feet wide, such that 1480 feet are claimed in an easterly direction and 20 feet in a westerly direction from the point of discovery (monument of location), at which the Notice of Location was posted, together with 300 feet on each side of the monument of location and center line of the Claim. The general course of the lode or vein is from the east to the west direction.

The number, location and markings on each corner monument are as follows:

<u>Location</u>	<u>Markings</u>	<u>Description</u>
No.1: NE corner	92   101 90	2"x2"x4" wooden post
No.2: SE corner	90 88	2"x2"x4" wooden post
No.3: SW corner	93   90 91   88	2"x2"x4" wooden post
No.4: NW corner	95   92 93   90	2"x2"x4" wooden post

As erected on the ground, each corner monument is marked as described above by metal tags on posts.

The work of location consisted of making a claim map as provided in NRS 517.040.

Dated this 18th Day of December 2014

SIGNATURE OF LOCATOR:

By E.L. Hunsaker III  
E.L. Hunsaker III



**Certificate of Location**  
**Lode Mining Claim**

**TO ALL WHOM IT MAY CONCERN:**

The undersigned hereby certifies that he has caused to be located the MBT 91 Lode Mining Claim in the following quarter sections(s):

<u>1/4</u>	<u>Section</u>	<u>Township</u>	<u>Range</u>	<u>Meridian</u>
NW	23	18N	52 E UNS	MDBM
		18N	52 E UNS	MDBM
		18N	52 E UNS	MDBM
		18N	52 E UNS	MDBM

in Eureka County, Nevada  
on the 12th Day of November 2014

Name and mailing address of locator is: Tertiary Minerals US, Inc.  
A Nevada Company  
241 Ridge Street, Suite 210  
Reno, Nevada 89501

The claim is approximately 1500 feet long and 600 feet wide, such that 1480 feet are claimed in a westerly direction and 20 feet in an easterly direction from the point of discovery (monument of location), at which the Notice of Location was posted, together with 300 feet on each side of the monument of location and center line of the Claim. The general course of the lode or vein is from the east to the west direction.

The number, location and markings on each corner monument are as follows:

<u>Location</u>	<u>Markings</u>	<u>Description</u>
No.1: NE corner	93 90 91 88	2"x2"x4" wooden post
No.2: SE corner	91 88 89	2"x2"x4" wooden post
No.3: SW corner	72 91 70 89	2"x2"x4" wooden post
No.4: NW corner	74 93 72 91	2"x2"x4" wooden post

As erected on the ground, each corner monument is marked as described above by metal tags on posts.

The work of location consisted of making a claim map as provided in NRS 517.040.

Dated this 18th Day of December 2014

SIGNATURE OF LOCATOR:

By E.L. Hunsaker III  
E.L. Hunsaker III

**DOC # 0229122**

02/04/2015 10:09 AM

**Official Record**

Recording requested By  
TERTIARY MINERALS US INC

Eureka County - NV  
Sara Simmons - Recorder

Fee: \$22.50 Page 1 of 1  
RPTT: Recorded By: LH  
Book- 577 Page- 0042



RECORDER'S STAMP

Certificate of Location  
Lode Mining Claim

**TO ALL WHOM IT MAY CONCERN:**

The undersigned hereby certifies that he has caused to be located the MBT 92 Lode Mining Claim in the following quarter sections(s):

<u>1/4</u>	<u>Section</u>	<u>Township</u>	<u>Range</u>	<u>Meridian</u>
<u>NE</u>	<u>23</u>	<u>18N</u>	<u>52 E UNS</u>	<u>MDBM</u>
<u>NW</u>	<u>23</u>	<u>18N</u>	<u>52 E UNS</u>	<u>MDBM</u>
		<u>18N</u>	<u>52 E UNS</u>	<u>MDBM</u>
		<u>18N</u>	<u>52 E UNS</u>	<u>MDBM</u>

in Eureka County, Nevada  
on the 12th Day of November 2014

Name and mailing address of locator is: Tertiary Minerals US, Inc.  
A Nevada Company  
241 Ridge Street, Suite 210  
Reno, Nevada 89501

The claim is approximately 1500 feet long and 600 feet wide, such that 1480 feet are claimed in an easterly direction and 20 feet in a westerly direction from the point of discovery (monument of location), at which the Notice of Location was posted, together with 300 feet on each side of the monument of location and center line of the Claim. The general course of the lode or vein is from the east to the west direction.

The number, location and markings on each corner monument are as follows:

<u>Location</u>	<u>Markings</u>	<u>Description</u>
No.1: NE corner	94 103	2"x2"x4" wooden post
	92 101	
No.2: SE corner	92 101	2"x2"x4" wooden post
	90	
No.3: SW corner	95 92	2"x2"x4" wooden post
	93 90	
No.4: NW corner	97 94	2"x2"x4" wooden post
	95 92	

As erected on the ground, each corner monument is marked as described above by metal tags on posts.

The work of location consisted of making a claim map as provided in NRS 517.040.

Dated this 18th Day of December 2014

SIGNATURE OF LOCATOR:

By E.L. Hunsaker III  
E.L. Hunsaker III

**DOC # 0229123**

02/04/2015

10:09 AM

**Official Record**

Recording requested By  
TERTIARY MINERALS US INC

Eureka County - NV

Sara Simmons - Recorder

Fee: \$22.50

Page 1 of 1

RPTT:

Recorded By: LH

Book- 577 Page- 0043



0229123

RECORDER'S STAMP

**Certificate of Location**  
**Lode Mining Claim**

**TO ALL WHOM IT MAY CONCERN:**

The undersigned hereby certifies that he has caused to be located the MBT 93 Lode Mining Claim in the following quarter sections(s):

<u>1/4</u>	<u>Section</u>	<u>Township</u>	<u>Range</u>	<u>Meridian</u>
NW	23	18N	52 E UNS	MDBM
		18N	52 E UNS	MDBM
		18N	52 E UNS	MDBM
		18N	52 E UNS	MDBM

in Eureka County, Nevada  
on the 12th Day of November 2014

Name and mailing address of locator is: Tertiary Minerals US, Inc.  
A Nevada Company  
241 Ridge Street, Suite 210  
Reno, Nevada 89501

The claim is approximately 1500 feet long and 600 feet wide, such that 1480 feet are claimed in a westerly direction and 20 feet in an easterly direction from the point of discovery (monument of location), at which the Notice of Location was posted, together with 300 feet on each side of the monument of location and center line of the Claim. The general course of the lode or vein is from the east to the west direction.

The number, location and markings on each corner monument are as follows:

<u>Location</u>	<u>Markings</u>	<u>Description</u>
No.1: NE corner	95 92 93 90	2"x2"x4" wooden post
No.2: SE corner	93 90 91 88	2"x2"x4" wooden post
No.3: SW corner	74 93 72 91	2"x2"x4" wooden post
No.4: NW corner	76 95 74 93	2"x2"x4" wooden post

As erected on the ground, each corner monument is marked as described above by metal tags on posts.

The work of location consisted of making a claim map as provided in NRS 517.040.

Dated this 18th Day of December 2014

SIGNATURE OF LOCATOR:

By E. J. Hunsaker III  
E.L. Hunsaker III

**DOC # 0229124**

02/04/2015

10:09 AM

**Official Record**

Recording requested By  
TERTIARY MINERALS US INC

**Eureka County - NV**

**Sara Simmons - Recorder**

Fee: \$22.50

Page 1 of 1

RPTT:

Recorded By: LH

Book- 577 Page- 0044



0229124

RECORDER'S STAMP

**Certificate of Location**  
**Lode Mining Claim**

**TO ALL WHOM IT MAY CONCERN:**

The undersigned hereby certifies that he has caused to be located the MBT 94 Lode Mining Claim in the following quarter sections(s):

<u>1/4</u>	<u>Section</u>	<u>Township</u>	<u>Range</u>	<u>Meridian</u>
<u>SE</u>	<u>14</u>	<u>18N</u>	<u>52 E UNS</u>	<u>MDBM</u>
<u>SW</u>	<u>14</u>	<u>18N</u>	<u>52 E UNS</u>	<u>MDBM</u>
<u>NW</u>	<u>23</u>	<u>18N</u>	<u>52 E UNS</u>	<u>MDBM</u>
<u>NE</u>	<u>23</u>	<u>18N</u>	<u>52 E UNS</u>	<u>MDBM</u>

in Eureka County, Nevada  
on the 11th Day of November 2014

Name and mailing address of locator is: Tertiary Minerals US, Inc.  
A Nevada Company  
241 Ridge Street, Suite 210  
Reno, Nevada 89501

The claim is approximately 1500 feet long and 600 feet wide, such that 1480 feet are claimed in an easterly direction and 20 feet in a westerly direction from the point of discovery (monument of location), at which the Notice of Location was posted, together with 300 feet on each side of the monument of location and center line of the Claim. The general course of the lode or vein is from the east to the west direction.

The number, location and markings on each corner monument are as follows:

<u>Location</u>	<u>Markings</u>	<u>Description</u>
No.1: NE corner	96 105	2"x2"x4" wooden post
	94 103	
No.2: SE corner	94 103	2"x2"x4" wooden post
	92 101	
No.3: SW corner	97 94	2"x2"x4" wooden post
	95 92	
No.4: NW corner	99 96	2"x2"x4" wooden post
	97 94	

As erected on the ground, each corner monument is marked as described above by metal tags on posts.

The work of location consisted of making a claim map as provided in NRS 517.040.

Dated this 18th Day of December 2014

SIGNATURE OF LOCATOR:

By E.L. Hunsaker III  
E.L. Hunsaker III

**DOC # 0229125**

02/04/2015

10:09 AM

**Official Record**

Recording requested By  
TERTIARY MINERALS US INC

Eureka County - NV

Sara Simmons - Recorder

Fee: \$22.50

Page 1 of 1

RPTT:

Recorded By: LH

Book- 577 Page- 0045



0229125

RECORDER'S STAMP

**Certificate of Location**  
**Lode Mining Claim**

**TO ALL WHOM IT MAY CONCERN:**

The undersigned hereby certifies that he has caused to be located the MBT 95 Lode Mining Claim in the following quarter sections(s):

<u>1/4</u>	<u>Section</u>	<u>Township</u>	<u>Range</u>	<u>Meridian</u>
NW	23	18N	52 E UNS	MDBM
		18N	52 E UNS	MDBM
		18N	52 E UNS	MDBM
		18N	52 E UNS	MDBM

in Eureka County, Nevada  
on the 12th Day of November 2014

Name and mailing address of locator is: Tertiary Minerals US, Inc.  
A Nevada Company  
241 Ridge Street, Suite 210  
Reno, Nevada 89501

The claim is approximately 1500 feet long and 600 feet wide, such that 1480 feet are claimed in a westerly direction and 20 feet in an easterly direction from the point of discovery (monument of location), at which the Notice of Location was posted, together with 300 feet on each side of the monument of location and center line of the Claim. The general course of the lode or vein is from the east to the west direction.

The number, location and markings on each corner monument are as follows:

	<u>Location</u>	<u>Markings</u>	<u>Description</u>
No.1:	NE corner	97 94	2"x2"x4" wooden post
		95 92	
No.2:	SE corner	95 92	2"x2"x4" wooden post
		93 90	
No.3:	SW corner	76 95	2"x2"x4" wooden post
		74 93	
No.4:	NW corner	78 97	2"x2"x4" wooden post
		76 95	

As erected on the ground, each corner monument is marked as described above by metal tags on posts.

The work of location consisted of making a claim map as provided in NRS 517.040.

Dated this 18th Day of December 2014

SIGNATURE OF LOCATOR:

By E.L. Hunsaker III  
E.L. Hunsaker III

**DOC # 0229126**

02/04/2015

10:09 AM

**Official Record**

Recording requested By  
TERTIARY MINERALS US INC

Eureka County - NV

Sara Simmons - Recorder

Fee: \$22.50

Page 1 of 1

RPTT:

Recorded By: LH

Book- 577 Page- 0046



RECORDER'S STAMP

**Certificate of Location**  
**Lode Mining Claim**

**TO ALL WHOM IT MAY CONCERN:**

The undersigned hereby certifies that he has caused to be located the MBT 96 Lode Mining Claim in the following quarter sections(s):

<u>1/4</u>	<u>Section</u>	<u>Township</u>	<u>Range</u>	<u>Meridian</u>
<u>SE</u>	<u>14</u>	<u>18N</u>	<u>52 E UNS</u>	<u>MDBM</u>
<u>SW</u>	<u>14</u>	<u>18N</u>	<u>52 E UNS</u>	<u>MDBM</u>
		<u>18N</u>	<u>52 E UNS</u>	<u>MDBM</u>
		<u>18N</u>	<u>52 E UNS</u>	<u>MDBM</u>

in Eureka County, Nevada  
on the 11th Day of November 2014

Name and mailing address of locator is: Tertiary Minerals US, Inc.  
A Nevada Company  
241 Ridge Street, Suite 210  
Reno, Nevada 89501

The claim is approximately 1500 feet long and 600 feet wide, such that 1480 feet are claimed in an easterly direction and 20 feet in a westerly direction from the point of discovery (monument of location), at which the Notice of Location was posted, together with 300 feet on each side of the monument of location and center line of the Claim. The general course of the lode or vein is from the east to the west direction.

The number, location and markings on each corner monument are as follows:

<u>Location</u>	<u>Markings</u>	<u>Description</u>
No.1: NE corner	96   105	2"x2"x4" wooden post
No.2: SE corner	96   105	2"x2"x4" wooden post
No.3: SW corner	94   103	2"x2"x4" wooden post
No.4: NW corner	99   96	2"x2"x4" wooden post

As erected on the ground, each corner monument is marked as described above by metal tags on posts.

The work of location consisted of making a claim map as provided in NRS 517.040.

Dated this 18th Day of December 2014

SIGNATURE OF LOCATOR:

By

E.L. Hunsaker III  
E.L. Hunsaker III

**DOC # 0229127**

02/04/2015

10:09 AM

**Official Record**

Recording requested by  
TERTIARY MINERALS US INC

Eureka County - NV  
Sara Simmons - Recorder

Fee: \$22.50

RPTT:

Book- 577 Page-

Page 1 of 1

Recorded By: LH

0047



RECORDER'S STAMP

**Certificate of Location**  
**Lode Mining Claim**

**TO ALL WHOM IT MAY CONCERN:**

The undersigned hereby certifies that he has caused to be located the MBT 97 Lode Mining Claim in the following quarter sections(s):

<u>1/4</u>	<u>Section</u>	<u>Township</u>	<u>Range</u>	<u>Meridian</u>
SW	<u>14</u>	<u>18N</u>	<u>52 E UNS</u>	MDBM
NW	<u>23</u>	<u>18N</u>	<u>52 E UNS</u>	MDBM
		<u>18N</u>	<u>52 E UNS</u>	MDBM
		<u>18N</u>	<u>52 E UNS</u>	MDBM

in Eureka County, Nevada  
on the 11th Day of November 2014

Name and mailing address of locator is: Tertiary Minerals US, Inc.  
A Nevada Company  
241 Ridge Street, Suite 210  
Reno, Nevada 89501

The claim is approximately 1500 feet long and 600 feet wide, such that 1480 feet are claimed in a westerly direction and 20 feet in an easterly direction from the point of discovery (monument of location), at which the Notice of Location was posted, together with 300 feet on each side of the monument of location and center line of the Claim. The general course of the lode or vein is from the east to the west direction.

The number, location and markings on each corner monument are as follows:

<u>Location</u>	<u>Markings</u>	<u>Description</u>
No.1: NE corner	99 96 97 94	2"x2"x4" wooden post
No.2: SE corner	97 94 95 92	2"x2"x4" wooden post
No.3: SW corner	78 97 76 95	2"x2"x4" wooden post
No.4: NW corner	80 99 78 97	2"x2"x4" wooden post

As erected on the ground, each corner monument is marked as described above by metal tags on posts.

The work of location consisted of making a claim map as provided in NRS 517.040.

Dated this 18th Day of December 2014

SIGNATURE OF LOCATOR:

By E. L. Hunsaker III  
E.L. Hunsaker III

**DOC # 0229128**

02/04/2015

10:09 AM

**Official Record**

Recording requested By  
TERTIARY MINERALS US INC

Eureka County - NV

Sara Simmons - Recorder

Fee: \$22.50

Page 1 of 1

RPTT:

Recorded By: LH

Book- 577 Page- 0048



0229128

RECORDER'S STAMP

**Certificate of Location**

**Lode Mining Claim**

**TO ALL WHOM IT MAY CONCERN:**

The undersigned hereby certifies that he has caused to be located the MBT 98 Lode Mining Claim in the following quarter sections(s):

<u>1/4</u>	<u>Section</u>	<u>Township</u>	<u>Range</u>	<u>Meridian</u>
<u>NW</u>	<u>24</u>	<u>18N</u>	<u>52 E UNS</u>	<u>MDBM</u>
		<u>18N</u>	<u>52 E UNS</u>	<u>MDBM</u>
		<u>18N</u>	<u>52 E UNS</u>	<u>MDBM</u>
		<u>18N</u>	<u>52 E UNS</u>	<u>MDBM</u>

in Eureka County, Nevada  
on the 12th Day of November 2014

Name and mailing address of locator is: Tertiary Minerals US, Inc.  
A Nevada Company  
241 Ridge Street, Suite 210  
Reno, Nevada 89501

The claim is approximately 1500 feet long and 600 feet wide, such that 1480 feet are claimed in an easterly direction and 20 feet in a westerly direction from the point of discovery (monument of location), at which the Notice of Location was posted, together with 300 feet on each side of the monument of location and center line of the Claim. The general course of the lode or vein is from the east to the west direction.

The number, location and markings on each corner monument are as follows:

<u>Location</u>	<u>Markings</u>	<u>Description</u>
No.1: NE corner	100 98	2"x2"x4" wooden post
No.2: SE corner	98	2"x2"x4" wooden post
No.3: SW corner	101 98	2"x2"x4" wooden post
No.4: NW corner	103 100 101 98	2"x2"x4" wooden post

As erected on the ground, each corner monument is marked as described above by metal tags on posts.

The work of location consisted of making a claim map as provided in NRS 517.040.

Dated this 18th Day of December 2014

SIGNATURE OF LOCATOR:

By E. L. Hunsaker III  
E.L. Hunsaker III

**DOC # 0229129**

02/04/2015 10:09 AM

**Official Record**

Recording requested By  
TERTIARY MINERALS US INC

Eureka County - NV

Sara Simmons - Recorder

Fee: \$22.50

Page 1 of 1

RPTT:

Recorded By: LH

Book- 577 Page- 0049



0229129

RECORDER'S STAMP



DOC # 0229130

02/04/2015

10:09 AM

**Official Record**Recording requested By  
TERTIARY MINERALS US INC

Eureka County - NV

Sara Simmons - Recorder

Fee: \$22.50

Page 1 of 1

RPTT:

Recorded By: LH

Book- 577 Page- 0050

**Certificate of Location****Lode Mining Claim****TO ALL WHOM IT MAY CONCERN:**

The undersigned hereby certifies that he has caused to be located the MBT 99 Lode Mining Claim in the following quarter sections(s):

1/4	Section	Township	Range	Meridian
SW	14	18N	52 E UNS	MDBM
		18N	52 E UNS	MDBM
		18N	52 E UNS	MDBM
		18N	52 E UNS	MDBM

in Eureka County, Nevada  
on the 11th Day of November 2014

RECORDER'S STAMP

Name and mailing address of locator is: Tertiary Minerals US, Inc.  
A Nevada Company  
241 Ridge Street, Suite 210  
Reno, Nevada 89501

The claim is approximately 1500 feet long and 600 feet wide, such that 1480 feet are claimed in a westerly direction and 20 feet in an easterly direction from the point of discovery (monument of location), at which the Notice of Location was posted, together with 300 feet on each side of the monument of location and center line of the Claim. The general course of the lode or vein is from the east to the west direction.

The number, location and markings on each corner monument are as follows:

Location	Markings	Description
No.1: NE corner	99 96	2"x2"x4" wooden post
No.2: SE corner	99 96	2"x2"x4" wooden post
No.3: SW corner	97 94	2"x2"x4" wooden post
No.3: SW corner	80 99	2"x2"x4" wooden post
No.4: NW corner	78 97	2"x2"x4" wooden post
No.4: NW corner	80 99	2"x2"x4" wooden post

As erected on the ground, each corner monument is marked as described above by metal tags on posts.

The work of location consisted of making a claim map as provided in NRS 517.040.

Dated this 18th Day of December 2014

SIGNATURE OF LOCATOR:

By E.L. Hunsaker III

E.L. Hunsaker III



0229130

**Certificate of Location**  
**Lode Mining Claim**

**TO ALL WHOM IT MAY CONCERN:**

The undersigned hereby certifies that he has caused to be located the MBT 100 Lode Mining Claim in the following quarter sections(s):

<u>1/4</u>	<u>Section</u>	<u>Township</u>	<u>Range</u>	<u>Meridian</u>
NW	24	18N	52 E UNS	MDBM
SW	13	18N	52 E UNS	MDBM
		18N	52 E UNS	MDBM
		18N	52 E UNS	MDBM

in Eureka County, Nevada  
on the 12th Day of November 2014

Name and mailing address of locator is: Tertiary Minerals US, Inc.  
A Nevada Company  
241 Ridge Street, Suite 210  
Reno, Nevada 89501

The claim is approximately 1500 feet long and 600 feet wide, such that 1480 feet are claimed in an easterly direction and 20 feet in a westerly direction from the point of discovery (monument of location), at which the Notice of Location was posted, together with 300 feet on each side of the monument of location and center line of the Claim. The general course of the lode or vein is from the east to the west direction.

The number, location and markings on each corner monument are as follows:

<u>Location</u>	<u>Markings</u>	<u>Description</u>
No.1: NE corner	102 100	2"x2"x4" wooden post
No.2: SE corner	100 98	2"x2"x4" wooden post
No.3: SW corner	103 100 101 98	2"x2"x4" wooden post
No.4: NW corner	105 102 103 100	2"x2"x4" wooden post

As erected on the ground, each corner monument is marked as described above by metal tags on posts.

The work of location consisted of making a claim map as provided in NRS 517.040.

Dated this 18th Day of December 2014

SIGNATURE OF LOCATOR:

By E. L. Hunsaker III  
E.L. Hunsaker III

**DOC # 0229131**

02/04/2015 10:09 AM

**Official Record**  
Recording requested By  
TERTIARY MINERALS US INC

Eureka County - NV

Sara Simmons - Recorder

Fee: \$22.50

Page 1 of 1

RPTT:

Recorded By: LH

Book- 577 Page- 0051



RECORDER'S STAMP

DOC # 0229132

02/04/2015

10:09 AM

Certificate of LocationLode Mining Claim**Official Record**Recording requested By  
TERTIARY MINERALS US INC

Eureka County - NV

Sara Simmons - Recorder

Fee: \$22.50

Page 1 of 1

RPTT:

Recorded By: LH

Book- 577 Page- 0052

**TO ALL WHOM IT MAY CONCERN:**

The undersigned hereby certifies that he has caused to be located  
the MBT 101 Lode Mining Claim in  
the following quarter sections(s):

1/4	Section	Township	Range	Meridian
<u>NE</u>	<u>23</u>	<u>18N</u>	<u>52 E UNS</u>	<u>MDBM</u>
<u>NW</u>	<u>24</u>	<u>18N</u>	<u>52 E UNS</u>	<u>MDBM</u>
		<u>18N</u>	<u>52 E UNS</u>	<u>MDBM</u>
		<u>18N</u>	<u>52 E UNS</u>	<u>MDBM</u>



in Eureka County, Nevada  
on the 12th Day of November 2014

RECORDER'S STAMP

Name and mailing address of locator is: Tertiary Minerals US, Inc.  
A Nevada Company  
241 Ridge Street, Suite 210  
Reno, Nevada 89501

The claim is approximately 1500 feet long and 600 feet wide, such that 1480 feet are claimed in a westerly direction and 20 feet in an easterly direction from the point of discovery (monument of location), at which the Notice of Location was posted, together with 300 feet on each side of the monument of location and center line of the Claim. The general course of the lode or vein is from the east to the west direction.

The number, location and markings on each corner monument are as follows:

Location	Markings	Description
No.1: NE corner	103   100 101   98	2"x2"x4" wooden post
No.2: SE corner	101   98	2"x2"x4" wooden post
No.3: SW corner	92   101 90	2"x2"x4" wooden post
No.4: NW corner	94   103 92   101	2"x2"x4" wooden post

As erected on the ground, each corner monument is marked as described above by metal tags on posts.

The work of location consisted of making a claim map as provided in NRS 517.040.

Dated this 18th Day of December 2014

SIGNATURE OF LOCATOR.

By

E.L. Hunsaker III

DOC # 0229133

02/04/2015

10:09 AM

Certificate of LocationLode Mining Claim**Official Record**Recording requested By  
TERTIARY MINERALS US INC

Eureka County - NV

Sara Simmons - Recorder

Fee: \$22.50

Page 1 of 1

RPTT:

Recorded By: LH

Book- 577 Page- 0053

**TO ALL WHOM IT MAY CONCERN:**

The undersigned hereby certifies that he has caused to be located  
the MBT 102 Lode Mining Claim in  
the following quarter sections(s):

<u>1/4</u>	<u>Section</u>	<u>Township</u>	<u>Range</u>	<u>Meridian</u>
<u>SW</u>	<u>13</u>	<u>18N</u>	<u>52 E UNS</u>	<u>MDBM</u>
		<u>18N</u>	<u>52 E UNS</u>	<u>MDBM</u>
		<u>18N</u>	<u>52 E UNS</u>	<u>MDBM</u>
		<u>18N</u>	<u>52 E UNS</u>	<u>MDBM</u>

in Eureka County, Nevada  
on the 12th Day of November 2014

RECORDER'S STAMP

Name and mailing address of locator is:

Tertiary Minerals US, Inc.  
A Nevada Company  
241 Ridge Street, Suite 210  
Reno, Nevada 89501

The claim is approximately 1500 feet long and 600 feet wide, such that 1480 feet are claimed in an easterly direction and 20 feet in a westerly direction from the point of discovery (monument of location), at which the Notice of Location was posted, together with 300 feet on each side of the monument of location and center line of the Claim. The general course of the lode or vein is from the east to the west direction.

The number, location and markings on each corner monument are as follows:

<u>Location</u>	<u>Markings</u>	<u>Description</u>
No.1: NE corner	102	2"x2"x4" wooden post
No.2: SE corner	102	2"x2"x4" wooden post
No.3: SW corner	105 102	2"x2"x4" wooden post
No.4: NW corner	103 100	2"x2"x4" wooden post

As erected on the ground, each corner monument is marked as described above by metal tags on posts.

The work of location consisted of making a claim map as provided in NRS 517.040.

Dated this 18th Day of December 2014

SIGNATURE OF LOCATOR:

By

E.L. Hunsaker III



0229133

DOC # 0229134

02/04/2015

10:09 AM

Official Record

Recording requested by: TERTIARY MINERALS US INC

Eureka County - NV

Sara Simmons - Recorder

Fee: \$22.50

Page 1 of 1

RPTT:

Recorded By: LH

Book- 577 Page- 0054



0229134

**Certificate of Location**  
**Lode Mining Claim**

**TO ALL WHOM IT MAY CONCERN:**

The undersigned hereby certifies that he has caused to be located the MBT 103 Lode Mining Claim in the following quarter sections(s):

<u>1/4</u>	<u>Section</u>	<u>Township</u>	<u>Range</u>	<u>Meridian</u>
<u>NE</u>	<u>23</u>	<u>18N</u>	<u>52 E UNS</u>	<u>MDBM</u>
<u>SE</u>	<u>14</u>	<u>18N</u>	<u>52 E UNS</u>	<u>MDBM</u>
<u>SW</u>	<u>13</u>	<u>18N</u>	<u>52 E UNS</u>	<u>MDBM</u>
<u>NW</u>	<u>24</u>	<u>18N</u>	<u>52 E UNS</u>	<u>MDBM</u>

in Eureka County, Nevada  
 on the 12th Day of November 2014

RECORDER'S STAMP

Name and mailing address of locator is: Tertiary Minerals US, Inc.  
 A Nevada Company  
 241 Ridge Street, Suite 210  
 Reno, Nevada 89501

The claim is approximately 1500 feet long and 600 feet wide, such that 1480 feet are claimed in a westerly direction and 20 feet in an easterly direction from the point of discovery (monument of location), at which the Notice of Location was posted, together with 300 feet on each side of the monument of location and center line of the Claim. The general course of the lode or vein is from the east to the west direction.

The number, location and markings on each corner monument are as follows:

<u>Location</u>	<u>Markings</u>	<u>Description</u>
<b>No.1:</b> NE corner	105   102 103   100	2"x2"x4" wooden post
<b>No.2:</b> SE corner	103   100 101   98	2"x2"x4" wooden post
<b>No.3:</b> SW corner	94   103 92   101	2"x2"x4" wooden post
<b>No.4:</b> NW corner	96   105 94   103	2"x2"x4" wooden post

As erected on the ground, each corner monument is marked as described above by metal tags on posts.

The work of location consisted of making a claim map as provided in NRS 517.040.

Dated this 18th Day of December 2014

SIGNATURE OF LOCATOR:

By E.L. Hunsaker III  
 E.L. Hunsaker III

**Certificate of Location**  
**Lode Mining Claim**

**TO ALL WHOM IT MAY CONCERN:**

The undersigned hereby certifies that he has caused to be located the MBT 104 Lode Mining Claim in the following quarter sections(s):

<u>1/4</u>	<u>Section</u>	<u>Township</u>	<u>Range</u>	<u>Meridian</u>
NW	26	18N	52 E UNS	MDBM
NE	26	18N	52 E UNS	MDBM
		18N	52 E UNS	MDBM
		18N	52 E UNS	MDBM

in Eureka County, Nevada  
on the 12th Day of November 2014

Name and mailing address of locator is: Tertiary Minerals US, Inc.  
A Nevada Company  
241 Ridge Street, Suite 210  
Reno, Nevada 89501

The claim is approximately 1500 feet long and 120 feet wide, such that 1480 feet are claimed in an easterly direction and 20 feet in a westerly direction from the point of discovery (monument of location), at which the Notice of Location was posted, together with 60 feet on each side of the monument of location and center line of the Claim. The general course of the lode or vein is from the east to the west direction.

The number, location and markings on each corner monument are as follows:

<u>Location</u>	<u>Markings</u>	<u>Description</u>
No.1: NE corner	104	2"x2"x4" wooden post
No.2: SE corner	104	2"x2"x4" wooden post
No.3: SW corner	104	2"x2"x4" wooden post
No.4: NW corner	104	2"x2"x4" wooden post

As erected on the ground, each corner monument is marked as described above by metal tags on posts.

The work of location consisted of making a claim map as provided in NRS 517.040.

Dated this 18th Day of December 2014

SIGNATURE OF LOCATOR:

By E.L. Hunsaker III  
E.L. Hunsaker III

**DOC # 0229135**

02/04/2015

10:09 AM

**Official Record**

Recording requested By  
TERTIARY MINERALS US INC

Eureka County - NV

Sara Simmons - Recorder

Fee: \$22.50

Page 1 of 1

RPTT:

Recorded By: LH

Book- 577 Page- 0055



0229135

RECORDER'S STAMP

**Certificate of Location**  
**Lode Mining Claim**

**TO ALL WHOM IT MAY CONCERN:**

The undersigned hereby certifies that he has caused to be located the MBT 105 Lode Mining Claim in the following quarter sections(s):

<u>1/4</u>	<u>Section</u>	<u>Township</u>	<u>Range</u>	<u>Meridian</u>
<u>SE</u>	<u>14</u>	<u>18N</u>	<u>52 E UNS</u>	<u>MDBM</u>
<u>SW</u>	<u>13</u>	<u>18N</u>	<u>52 E UNS</u>	<u>MDBM</u>
<u>      </u>	<u>      </u>	<u>18N</u>	<u>52 E UNS</u>	<u>MDBM</u>
<u>      </u>	<u>      </u>	<u>18N</u>	<u>52 E UNS</u>	<u>MDBM</u>

in Eureka County, Nevada  
on the 12th Day of November 2014

Name and mailing address of locator is: Tertiary Minerals US, Inc.  
A Nevada Company  
241 Ridge Street, Suite 210  
Reno, Nevada 89501

The claim is approximately 1500 feet long and 600 feet wide, such that 1480 feet are claimed in a westerly direction and 20 feet in an easterly direction from the point of discovery (monument of location), at which the Notice of Location was posted, together with 300 feet on each side of the monument of location and center line of the Claim. The general course of the lode or vein is from the east to the west direction.

The number, location and markings on each corner monument are as follows:

<u>Location</u>	<u>Markings</u>	<u>Description</u>
No.1: NE corner	105   102	2"x2"x4" wooden post
No.2: SE corner	105   102	2"x2"x4" wooden post
No.3: SW corner	103   100	2"x2"x4" wooden post
No.4: NW corner	96   105	2"x2"x4" wooden post
	94   103	
	96   105	

As erected on the ground, each corner monument is marked as described above by metal tags on posts.

The work of location consisted of making a claim map as provided in NRS 517.040.

Dated this 18th Day of December 2014

SIGNATURE OF LOCATOR:

By E.L. Hunsaker III  
E.L. Hunsaker III

**DOC # 0229136**

02/04/2015

10:09 AM

**Official Record**

Recording requested By  
TERTIARY MINERALS US INC

Eureka County - NV

Sara Simmons - Recorder

Fee: \$22.50

Page 1 of 1

RPTT:

Recorded By: LH

Book- 577 Page- 0056



0229136

RECORDER'S STAMP

**Certificate of Location**  
**Lode Mining Claim**

**TO ALL WHOM IT MAY CONCERN:**

The undersigned hereby certifies that he has caused to be located the MBT 106 Lode Mining Claim in the following quarter sections(s):

<u>1/4</u>	<u>Section</u>	<u>Township</u>	<u>Range</u>	<u>Meridian</u>
SW	23	18N	52 E UNS	MDBM
SE	23	18N	52 E UNS	MDBM
		18N	52 E UNS	MDBM
		18N	52 E UNS	MDBM

in Eureka County, Nevada  
on the 12th Day of November 2014

Name and mailing address of locator is: Tertiary Minerals US, Inc.  
A Nevada Company  
241 Ridge Street, Suite 210  
Reno, Nevada 89501

The claim is approximately 1500 feet long and 120 feet wide, such that 1480 feet are claimed in an easterly direction and 20 feet in a westerly direction from the point of discovery (monument of location), at which the Notice of Location was posted, together with 60 feet on each side of the monument of location and center line of the Claim. The general course of the lode or vein is from the east to the west direction.

The number, location and markings on each corner monument are as follows:

<u>Location</u>	<u>Markings</u>	<u>Description</u>
No.1: NE corner	106	2"x2"x4" wooden post
No.2: SE corner	106	2"x2"x4" wooden post
No.3: SW corner	106	2"x2"x4" wooden post
No.4: NW corner	106	2"x2"x4" wooden post

As erected on the ground, each corner monument is marked as described above by metal tags on posts.

The work of location consisted of making a claim map as provided in NRS 517.040.

Dated this 18th Day of December 2014

SIGNATURE OF LOCATOR:

By E.L. Hunsaker III

E.L. Hunsaker III

**DOC # 0229137**

02/04/2015 10:09 AM

**Official Record**

Recording requested By  
TERTIARY MINERALS US INC

Eureka County - NV

Sara Simmons - Recorder

Fee: \$22.50

Page 1 of 1

RPTT:

Recorded By: LH

Book- 577 Page- 0057



0229137

RECORDER'S STAMP



DOC # 0229138

02/04/2015

10:09 AM

**Official Record**Recording requested By  
TERTIARY MINERALS US INCEureka County - NV  
Sara Simmons - Recorder

Fee: \$22.50

Page 1 of 1

RPTT:

Recorded By: LH

Book- 577 Page- 0058



0229138

**Certificate of Location****Lode Mining Claim****TO ALL WHOM IT MAY CONCERN:**

The undersigned hereby certifies that he has caused to be located the MBT 107 Lode Mining Claim in the following quarter sections(s):

<u>1/4</u>	<u>Section</u>	<u>Township</u>	<u>Range</u>	<u>Meridian</u>
<u>NW</u>	<u>26</u>	<u>18N</u>	<u>52 E UNS</u>	<u>MDBM</u>
		<u>18N</u>	<u>52 E UNS</u>	<u>MDBM</u>
		<u>18N</u>	<u>52 E UNS</u>	<u>MDBM</u>
		<u>18N</u>	<u>52 E UNS</u>	<u>MDBM</u>

in Eureka County, Nevada  
on the 12th Day of November 2014

RECORDER'S STAMP

Name and mailing address of locator is: Tertiary Minerals US, Inc.  
A Nevada Company  
241 Ridge Street, Suite 210  
Reno, Nevada 89501

The claim is approximately 1500 feet long and 120 feet wide, such that 1200 feet are claimed in a westerly direction and 300 feet in an easterly direction from the point of discovery (monument of location), at which the Notice of Location was posted, together with 60 feet on each side of the monument of location and center line of the Claim. The general course of the lode or vein is from the east to the west direction.

The number, location and markings on each corner monument are as follows:

<u>Location</u>	<u>Markings</u>	<u>Description</u>
No.1: NE corner	107	2"x2"x4" wooden post
No.2: SE corner	107	2"x2"x4" wooden post
No.3: SW corner	107	2"x2"x4" wooden post
No.4: NW corner	107	2"x2"x4" wooden post

As erected on the ground, each corner monument is marked as described above by metal tags on posts.

The work of location consisted of making a claim map as provided in NRS 517.040.

Dated this 18th Day of December 2014

SIGNATURE OF LOCATOR:

By

E.L. Hunsaker III