

**DOC # 0229195**

03/16/2015

09:31 AM

**Official Record**

Recording requested By  
REDSTAR GOLD USA INC

**Eureka County - NV**

**Sara Simmons - Recorder**

Fee: \$109.00

Page 1 of 3


RPTT:

Recorded By: LH

Book- 577 Page- 0267

Recorded at the request of  
and when recorded return to:  
**REDSTAR GOLD USA INC.**  
5301 Longley Lane, Suite H122  
Reno, Nevada 89511

I hereby affirm that this document  
submitted for recording does not contain  
a social security number

Signed   
Jacob Margolis, Agent



0229195

**AFFIDAVIT AND  
NOTICE OF INTENTION TO HOLD  
UNPATENTED MINING CLAIMS - RW CLAIM GROUP  
FOR THE NEVADA STATE ASSESSMENT YEAR ENDING SEPTEMBER 1, 2014**

The undersigned, being first duly sworn, states under penalty of perjury that the statements herein are true:

1. REDSTAR GOLD USA INC., whose address is 5301 Longley Lane, Suite H122, Reno, Nevada, 89511 ("Owner") holds and claims the RW mining claim group, which is located in Section 16 of Township 34 North Range 50 East, MDB&M, Eureka County, Nevada. The full names of the mining claims, the County Document numbers and the Bureau of Land Management mining claim serial numbers assigned to the mining claims are described in the Exhibit "A", attached hereto and by this reference incorporated in this Affidavit.
2. **Nevada Law.** Pursuant to NRS § 517-230 and by this affidavit, Owner, in accordance with Nevada State law, expresses its intent to hold and maintain all of its right, title and interest in and to each of the Claims through the end of the Nevada State assessment year beginning 12:00 P.M. on September 1, 2013 and ending 11:59 A.M. on September 1, 2014. Owner further expresses its intent to hold and maintain all of its right, title and interest in and to each of the Claims through the end of the Nevada State assessment year beginning 12:00 P.M. on September 1, 2014 and ending 11:59A.M. on September 1, 2015.
3. **Federal Law.** Owner has paid to the Nevada State Office of the Bureau of Land Management, on or before September 1, 2014, a maintenance fee in the amount of \$155.00 for each Claim, pursuant to 30 U.S.C.A. § 28f(a) and 28j(c) and related regulations (the "Act"). Such payment was made to hold the Claims for the federal assessment year ending at noon on September 1, 2015, as required by the Act. The maintenance fees are in lieu of the performance of annual assessment work and the recording of an affidavit of labor under Section 314 of the Federal Land Policy and Management Act of 1976 and 43 CFR 3833.2; and,
4. By such payments, by Owner's compliance with applicable federal and state mining laws and regulations, and by this Affidavit, Owner hereby expresses its intent to hold and maintain all of its right, title and interest in and to each of the Claims through the end of the federal assessment year ending at noon on September 1, 2015;

This Affidavit is made and executed on October 14, 2014


By: 

Jacob Margolis, Agent for  
Redstar Gold USA Inc.

ACKNOWLEDGEMENT  
NRS § 240.1665 (1995)

STATE OF NEVADA            )  
  ) ss.  
COUNTY OF Washoe        )

This instrument was acknowledged before me on the 14<sup>th</sup> day of October, 2014, by  
Jacob Margolis in his capacity as agent for REDSTAR GOLD USA INC.

  
\_\_\_\_\_  
Notary Public

My commission expires: May 2, 2017


 TIMOTHY J. THOMPSON  
Notary Public - State of Nevada  
Appointment Recorded in Washoe County  
No: 13-10651-2 - Expires May 2, 2017

Exhibit "A"  
 "RW" Claim Group

Claim	BLM Serial	County	Loc Date	Mer Twp	Rge Sec	County Doc	County Book	County Page
RW51	949576	Eureka	1/31/2007	21 34N	50E 16	208952	456	51
RW52	949577	Eureka	1/31/2007	21 34N	50E 16	208953	456	52
RW53	949578	Eureka	1/31/2007	21 34N	50E 16	208954	456	53
RW54	949579	Eureka	1/31/2007	21 34N	50E 16	208955	456	54
RW60	949585	Eureka	1/30/2007	21 34N	50E 16	208961	456	60
RW61	949586	Eureka	1/30/2007	21 34N	50E 16	208962	456	61
RW62	949587	Eureka	1/30/2007	21 34N	50E 16	208963	456	62
RW63	949588	Eureka	1/30/2007	21 34N	50E 16	208964	456	63
RW71	949596	Eureka	1/30/2007	21 34N	50E 16	208972	456	71
RW72	949597	Eureka	1/30/2007	21 34N	50E 16	208973	456	72

PAGE 1 of 1