

AFTER RECORDING, PLEASE RETURN TO
AND MAIL TAX STATEMENTS TO:

Clover Nevada LLC
c/o Elko Mining Group LLC
Attn: Chief Operating Officer
905 Railroad Street, Suite 204
Elko, NV 89801

DOC# 229619

07/08/2015

09:37AM

Official Record

Requested By
PARR BROWN GEE AND LOVELESS

Eureka County - NV

Sara Simmons - Recorder

Page: 1 of 52 Fee: \$90.00

Recorded By LH RPTT: \$0.00

Book- 0580 Page- 0133



0229619

*The undersigned affirm that this document does not
contain the personal information of any person*

APN: See Exhibit A

SPECIAL WARRANTY DEED AND ASSIGNMENT

THIS SPECIAL WARRANTY DEED AND ASSIGNMENT ("Deed"), dated as of June 29, 2015 ("Effective Date"), is from **ALLIED NEVADA GOLD CORP.**, a Delaware corporation, **ANG EUREKA LLC**, a Nevada limited liability company, **ANG CORTEZ LLC**, a Nevada limited liability company, **ANG NORTHEAST LLC**, a Nevada limited liability company, **ANG PONY LLC**, a Nevada limited liability company, **ANG CENTRAL LLC**, a Nevada limited liability company, **ALLIED NEVADA GOLD HOLDINGS LLC**, a Nevada limited liability company, **ANG NORTH LLC**, a Nevada limited liability company, **ALLIED VNC INC.**, a Nevada corporation (formerly known as Vista Nevada Corp.), **VICTORY EXPLORATION INC.**, a Nevada corporation (formerly known as F.W. Lewis, Inc.), and **HASBROUCK PRODUCTION COMPANY LLC**, a Nevada limited liability company (individually, a "Grantor" and, collectively, the "Grantors"), to **CLOVER NEVADA LLC**, a Nevada limited liability company whose address is c/o Elko Mining Group LLC, Attn: Chief Operating Officer, 905 Railroad Street, Suite 204, Elko, Nevada 89801 ("Grantee").

Recitals

A. Each Grantor is a debtor, and a debtor in possession, in a Chapter 11 bankruptcy proceeding pending in the United States Bankruptcy Court for the District of Delaware (the "Bankruptcy Court") (*In re Allied Nevada Gold Corp. et al.*, Case No. 15-10503 MFW).

B. Grantors and Grantee are parties to that certain Asset Purchase Agreement dated as of April 27, 2015 (the "Agreement"). The Agreement was authorized by the Bankruptcy Court in an order dated April 24, 2015.

C. On June 18, 2015, the Bankruptcy Court entered an order (the "Bankruptcy Order") approving the sale by Grantors to Grantee of the Acquired Assets (as defined in the Agreement) as provided and more fully described in the Agreement, free and clear of all Liens (as defined in the Agreement) except for Permitted Liens (as defined in the Agreement).

D. Pursuant to the Agreement and the Bankruptcy Order, Grantee is entitled to receive

all of the Grantors' rights, title and interests in and to such Acquired Assets.

E. Grantors now desire to transfer to Grantee all of their rights, title and interests in and to such Acquired Assets in accordance with the Agreement and the Bankruptcy Order.

NOW THEREFORE, for good and valuable consideration, the receipt and sufficiency of which are hereby acknowledged, Grantors, incorporating the Recitals above, do hereby convey and transfer to Grantee, and to its successors and assigns forever, all of the Grantors' rights, title and interests in and to the properties and property interests described in **Exhibit A** attached hereto and incorporated herein by reference (the "Properties"), free of all Liens other than Permitted Liens, together with any and all dumps, tailings and stockpiles located thereon, all improvements, fixtures, buildings, structures and facilities contained thereon or therein, all rights and appurtenances of whatsoever kind pertaining thereto, including any easements, rights-of-way, servitudes, mineral rights and water rights, all tenements, hereditaments and privileges thereunto belonging or appertaining, and all after-acquired right, title and interest of any Grantor.

Subject to the reservations, covenants, terms and conditions of this Deed, the Agreement and the Bankruptcy Order, Grantors also hereby assign and transfer to Grantee, and to its successors and assigns forever, all of the Grantors' rights, title and interests in and to the mining leases and agreements described in **Exhibit B** attached hereto and incorporated herein by reference (collectively, the "Leases" and, individually, a "Lease"), notwithstanding any assignment or transfer restrictions, limitations or prohibitions contained in any Lease, all of which restrictions, limitations or prohibitions were expressly deemed and found to be unenforceable by the Bankruptcy Court in the Bankruptcy Order.

Grantee hereby accepts the foregoing assignment and transfer and hereby assumes all obligations of the Grantors under the Leases, subject, however, to the terms and conditions of the Agreement and of the Bankruptcy Order.

Nothing herein shall convey, transfer or assign to Grantee any rights, title or interests in or to, and the Acquired Assets, the Properties and the Leases do expressly exclude any and all rights, title and interests in and to, the Excluded Assets.

This Deed is given pursuant to the terms of the Bankruptcy Order and pursuant to the terms and conditions of the Agreement, all of which shall survive the execution and delivery of this Deed in accordance with and subject to their respective terms, conditions and limitations. In the event of any inconsistency between the terms, conditions and provisions of this Deed and the terms, conditions and provisions of the Agreement, the terms, conditions and provisions of the Agreement shall control. In accordance with the Agreement, **following the Closing (as defined in the Agreement), each of the parties hereto hereby agrees and acknowledges that (a) the parties hereto hereby disclaim all Liability (as defined in the Agreement) and responsibility for any representation or warranty (including any express or implied warranty, any warranty as to accuracy or completeness or any warranty as to fitness for a particular purpose), omission, agreement, projection, forecast, statement, or information made, communicated, or furnished (orally or in writing) to any other party hereto or its Affiliates or Representatives (as defined**



229619

Book: 580 07/08/2015
Page: 134 2 of 52

in the Agreement) (including any opinion, information, projection, or advice that may have been or may be provided, directly or indirectly (including on or by access to any online data room), to any other party hereto or its Affiliates or Representatives by any director, officer, manager, employee, agent, consultant, or Representative of such party); (b) no Grantor makes any representations or warranties to Grantee or any other party regarding the probable success, profitability or value of any of the Acquired Assets; and (c) no party hereto shall have any Liability with respect to, and no party hereto shall be permitted nor shall it assert any indemnification claim or Liability with respect to, the foregoing matters, whether pursuant to this Deed, common law, or otherwise.

This Deed shall be construed, and the rights of the parties shall be determined, in accordance with the laws of the State of Delaware, without regard for choice of laws or conflict of laws principles that would require or permit the application of the laws of any other jurisdiction. The Bankruptcy Court shall retain exclusive jurisdiction to enforce the terms of this Deed and to decide any disputes that may arise or result from, or be connected with, this Deed. Any and all proceedings related to this Deed shall be filed and maintained only in the Bankruptcy Court, and the parties hereby consent and submit to the jurisdiction and venue of the Bankruptcy Court.

This Deed shall inure to the benefit of and be binding upon the parties hereto and their respective successors and assigns.

This Deed may be executed in multiple counterparts, all of which taken together shall constitute a single and complete instrument.

The parties acknowledge that the Properties and the lands covered by the Leases are located in several different counties within Nevada and, in recording this Deed in the various counties, geographically irrelevant portions of Exhibit A and/or Exhibit B may be omitted from any given counterpart of this Deed.

[Signature pages follow]



229619

Book: 580 07/08/2015
Page: 135 3 of 52

IN WITNESS WHEREOF, Grantors and Grantee have caused this Deed to be executed by their duly authorized representatives on the dates indicated in the acknowledgements below, but effective as of the Effective Date.

Grantors:

ALLIED NEVADA GOLD CORP., a
Delaware corporation

By: Stephen M. Jones
Name: Stephen M. Jones
Title: Chief Financial Officer

STATE OF NEVADA)
COUNTY OF WASHOE) ss.

The foregoing instrument was acknowledged before me this 25 day of JUNE, 2015, by Stephen M. Jones, the Chief Financial Officer of ALLIED NEVADA GOLD CORP., a Delaware corporation, on behalf of said corporation.

Brandy King
NOTARY PUBLIC



229619

Book: 580 07/08/2015
Page: 136 4 of 52

ANG EUREKA LLC, a Nevada limited liability company

By: Stephen M. Jones
Name: Stephen M. Jones
Title: Chief Financial Officer

STATE OF NEVADA
COUNTY OF WASHOE : ss.

The foregoing instrument was acknowledged before me this 25 day of JUNE, 2015, by Stephen M. Jones, the Chief Financial Officer of ANG EUREKA LLC, a Nevada limited liability company, on behalf of said company.

Brandy King
NOTARY PUBLIC



229619

Book: 580 07/08/2015
Page: 137 5 of 52

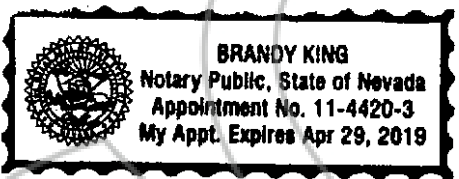
ANG CORTEZ LLC, a Nevada limited liability company

By: Stephen M. Jones
Name: Stephen M. Jones
Title: Chief Financial Officer

STATE OF NEVADA)
COUNTY OF WASHOE) ss.

The foregoing instrument was acknowledged before me this 25 day of JUNE, 2015, by Stephen M. Jones, the Chief Financial Officer of ANG CORTEZ LLC, a Nevada limited liability company, on behalf of said company.

Brandy King
NOTARY PUBLIC



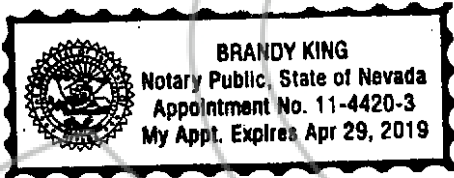
ANG NORTHEAST LLC, a Nevada limited liability company

By: Stephen M. Jones
Name: Stephen M. Jones
Title: Chief Financial Officer

STATE OF NEVADA
: SS.
COUNTY OF WASADE

The foregoing instrument was acknowledged before me this 25 day of JUNE, 2015, by Stephen M. Jones, the Chief Financial Officer of ANG NORTHEAST LLC, a Nevada limited liability company, on behalf of said company.

B King
NOTARY PUBLIC



ANG PONY LLC, a Nevada limited liability company

By: Stephen M. Jones
Name: Stephen M. Jones
Title: Chief Financial Officer

STATE OF NEVADA
COUNTY OF WASHOE : ss.

The foregoing instrument was acknowledged before me this 25 day of JUNE, 2015, by Stephen M. Jones, the Chief Financial Officer of ANG PONY LLC, a Nevada limited liability company, on behalf of said company.

Brandy King
NOTARY PUBLIC




ANG CENTRAL LLC, a Nevada limited liability company

By: Stephen M. Jones
Name: Stephen M. Jones
Title: Chief Financial Officer

STATE OF NEVADA
COUNTY OF WASHOE ss.

The foregoing instrument was acknowledged before me this 25 day of JUNE, 2015, by Stephen M. Jones, the Chief Financial Officer of ANG CENTRAL LLC, a Nevada limited liability company, on behalf of said company.

Brandy King
NOTARY PUBLIC



229619

Book: 580 07/08/2015
Page: 141 9 of 52

Signature Page to Special Warranty Deed and Assignment

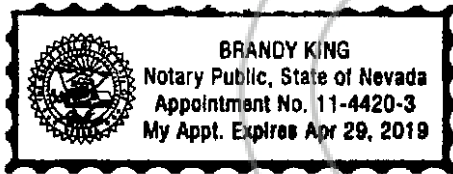
ALLIED NEVADA GOLD HOLDINGS
LLC, a Nevada limited liability company

By: Stephen M. Jones
Name: Stephen M. Jones
Title: Chief Financial Officer

STATE OF NEVADA
COUNTY OF WASHOE : ss.

The foregoing instrument was acknowledged before me this 25 day of JUNE, 2015,
by Stephen M. Jones, the Chief Financial Officer of ALLIED NEVADA GOLD HOLDINGS LLC, a
Nevada limited liability company, on behalf of said company.

B. King
NOTARY PUBLIC



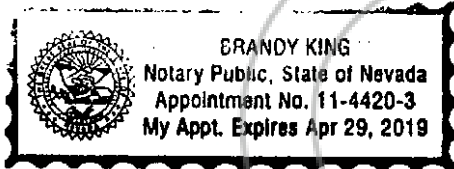
ANG NORTH LLC, a Nevada limited liability company

By: Stephen M. Jones
Name: Stephen M. Jones
Title: Chief Financial Officer

STATE OF NEVADA
COUNTY OF WASHOE SS.

The foregoing instrument was acknowledged before me this 26 day of JUNE, 2015, by Stephen M. Jones, the Chief Financial Officer of ANG NORTH LLC, a Nevada limited liability company, on behalf of said company.

B King
NOTARY PUBLIC



229619

Book: 580 07/08/2015
Page: 143 11 of 52

Signature Page to Special Warranty Deed and Assignment

ALLIED VNC INC., a Nevada corporation

By: *Stephen M. Jones*
Name: Stephen M. Jones
Title: Chief Financial Officer

STATE OF NEVADA)
) ss.
COUNTY OF WASHOE)

The foregoing instrument was acknowledged before me this 25 day of JUNE, 2015,
by Stephen M. Jones, the Chief Financial Officer of ALLIED VNC INC., a Nevada corporation, on behalf of
said corporation.

Brandy King
NOTARY PUBLIC



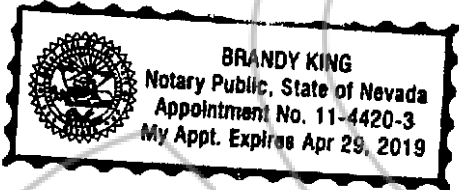
VICTORY EXPLORATION INC., a Nevada corporation

By: Stephen M. Jones
Name: Stephen M. Jones
Title: Chief Financial Officer

STATE OF NEVADA
COUNTY OF WASHOE SS.

The foregoing instrument was acknowledged before me this 25 day of JUNE, 2015, by Stephen M. Jones, the Chief Financial Officer of VICTORY EXPLORATION INC., a Nevada corporation, on behalf of said corporation.

Brandy King
NOTARY PUBLIC



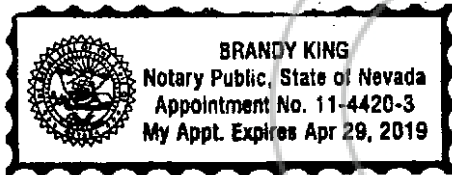
HASBROUCK PRODUCTION COMPANY
LLC, a Nevada limited liability

By: Stephen M. Jones
Name: Stephen M. Jones
Title: Chief Financial Officer

STATE OF NEVADA)
COUNTY OF WASHOE : ss.

The foregoing instrument was acknowledged before me this 25 day of JUNE, 2015,
by Stephen M. Jones, the Chief Financial Officer of HASBROUCK PRODUCTION COMPANY LLC a
Nevada limited liability company, on behalf of said company.

Brandy King
NOTARY PUBLIC



229619

Book: 580 07/08/2015
Page: 146 14 of 52

Signature Page to Special Warranty Deed and Assignment

Grantee:

CLOVER NEVADA LLC, a Nevada limited liability company

by its Manager:

ELKO MINING GROUP LLC, a Nevada limited liability company

By 
Richard J. Wells, Manager

STATE/PROVINCE OF Ontario)
: ss.
COUNTY/MUNICIPALITY OF Toronto)

The foregoing instrument was acknowledged before me this 28 day of June, 2015, by Richard J. Wells, the Manager of Elko Mining Group LLC, a Nevada limited liability company, which is the Manager of CLOVER NEVADA LLC, a Nevada limited liability company, on behalf of said company.

[seal]

My commission expires:
N/A


NOTARY PUBLIC, residing at
Toronto, Ontario, Canada



229619

Book: 580 07/08/2015
Page: 147 15 of 52

Signature Page to Special Warranty Deed and Assignment




Exhibit A

Properties

(Eureka County, Nevada)

Part I PATENTED MINING CLAIMS

None

COPY



229619

Book: 580 07/08/2015
Page: 148 16 of 52

Part II OTHER FEE PROPERTIES

None

COPY



229619

Book: 580 07/08/2015
Page: 149 17 of 52

Part III ROYALTY INTERESTS

None

COPY



229619

Book: 580 07/08/2015
Page: 150 18 of 52

Part IV UNPATENTED MINING CLAIMS

APN N/A – unpatented mining claims

See attached pages

COPY



229619

Book: 580 07/08/2015
Page: 151 19 of 52

Property	Unpatented	Date of	Owner	BUM Serial	Filing	County	Date	Book	Page
1	Brock	BK 1	09/17/05	ANG EUREKA LLC	NMC 913979	Eureka	202122	12/2/2005	428 1
2	Brock	BK 2	09/17/05	ANG EUREKA LLC	NMC 913980	Eureka	202123	12/2/2005	428 2
3	Brock	BK 3	09/17/05	ANG EUREKA LLC	NMC 913981	Eureka	202124	12/2/2005	428 3
4	Brock	BK 4	09/17/05	ANG EUREKA LLC	NMC 913982	Eureka	202125	12/2/2005	428 4
5	Brock	BK 5	09/17/05	ANG EUREKA LLC	NMC 913983	Eureka	202126	12/2/2005	428 5
6	Brock	BK 6	09/17/05	ANG EUREKA LLC	NMC 913984	Eureka	202127	12/2/2005	428 6
7	Brock	BK 7	09/17/05	ANG EUREKA LLC	NMC 913985	Eureka	202128	12/2/2005	428 7
8	Brock	BK 8	09/17/05	ANG EUREKA LLC	NMC 913986	Eureka	202129	12/2/2005	428 8
9	Brock	BK 9	09/17/05	ANG EUREKA LLC	NMC 913987	Eureka	202130	12/2/2005	428 9
10	Brock	BK 10	09/17/05	ANG EUREKA LLC	NMC 913988	Eureka	202131	12/2/2005	428 10
11	Brock	BK 11	09/17/05	ANG EUREKA LLC	NMC 913989	Eureka	202132	12/2/2005	428 11
12	Brock	BK 12	09/17/05	ANG EUREKA LLC	NMC 913990	Eureka	202133	12/2/2005	428 12
13	Brock	BK 13	09/17/05	ANG EUREKA LLC	NMC 913991	Eureka	202134	12/2/2005	428 13
14	Brock	BK 14	09/17/05	ANG EUREKA LLC	NMC 913992	Eureka	202135	12/2/2005	428 14
15	Brock	BK 15	09/17/05	ANG EUREKA LLC	NMC 913993	Eureka	202136	12/2/2005	428 15
16	Brock	BK 16	09/17/05	ANG EUREKA LLC	NMC 913994	Eureka	202137	12/2/2005	428 16
17	Brock	BK 17	09/17/05	ANG EUREKA LLC	NMC 913995	Eureka	202138	12/2/2005	428 17
18	Brock	BK 18	09/17/05	ANG EUREKA LLC	NMC 913996	Eureka	202139	12/2/2005	428 18
19	Brock	BK 19	09/08/05	ANG EUREKA LLC	NMC 913997	Eureka	202140	12/2/2005	428 19
20	Brock	BK 20	09/08/05	ANG EUREKA LLC	NMC 913998	Eureka	202141	12/2/2005	428 20
21	Brock	BK 21	09/08/05	ANG EUREKA LLC	NMC 913999	Eureka	202142	12/2/2005	428 21
22	Brock	BK 22	09/08/05	ANG EUREKA LLC	NMC 914000	Eureka	202143	12/2/2005	428 22
23	Brock	BK 23	09/08/05	ANG EUREKA LLC	NMC 914001	Eureka	202144	12/2/2005	428 23
24	Brock	BK 24	09/08/05	ANG EUREKA LLC	NMC 914002	Eureka	202145	12/2/2005	428 24
25	Brock	BK 25	09/08/05	ANG EUREKA LLC	NMC 914003	Eureka	202146	12/2/2005	428 25
26	Brock	BK 26	09/08/05	ANG EUREKA LLC	NMC 914004	Eureka	202147	12/2/2005	428 26



229619

Book: 580 07/08/2015
Page: 152 20 of 52

Property	Unpatented	Date of	Owner	BLM Serial	Filing	County	Date	Book	Page
27	Brock	BK 27	09/08/05	ANG EUREKA LLC	NMC 914005	Eureka	202148	12/2/2005	428 27
28	Brock	BK 28	09/08/05	ANG EUREKA LLC	NMC 914006	Eureka	202149	12/2/2005	428 28
29	Brock	BK 29	09/08/05	ANG EUREKA LLC	NMC 914007	Eureka	202150	12/2/2005	428 29
30	Brock	BK 33	09/09/05	ANG EUREKA LLC	NMC 914011	Eureka	202154	12/2/2005	428 33
31	Brock	BK 34	09/09/05	ANG EUREKA LLC	NMC 914012	Eureka	202155	12/2/2005	428 34
32	Brock	BK 35	09/09/05	ANG EUREKA LLC	NMC 914013	Eureka	202156	12/2/2005	428 35
33	Brock	BK 36	09/09/05	ANG EUREKA LLC	NMC 914014	Eureka	202157	12/2/2005	428 36
34	Brock	BK 37	09/09/05	ANG EUREKA LLC	NMC 914015	Eureka	202158	12/2/2005	428 37
35	Brock	BK 38	09/09/05	ANG EUREKA LLC	NMC 914016	Eureka	202159	12/2/2005	428 38
36	Brock	BK 39	09/09/05	ANG EUREKA LLC	NMC 914017	Eureka	202160	12/2/2005	428 39
37	Brock	BK 40	09/09/05	ANG EUREKA LLC	NMC 914018	Eureka	202161	12/2/2005	428 40
38	Brock	BK 41	09/09/05	ANG EUREKA LLC	NMC 914019	Eureka	202162	12/2/2005	428 41
39	Brock	BK 42	09/09/05	ANG EUREKA LLC	NMC 914020	Eureka	202163	12/2/2005	428 42
40	Brock	BK 43	09/09/05	ANG EUREKA LLC	NMC 914021	Eureka	202164	12/2/2005	428 43
41	Brock	BK 44	09/09/05	ANG EUREKA LLC	NMC 914022	Eureka	202165	12/2/2005	428 44
42	Brock	BK 45	09/09/05	ANG EUREKA LLC	NMC 914023	Eureka	202166	12/2/2005	428 45
43	Brock	BK 46	09/09/05	ANG EUREKA LLC	NMC 914024	Eureka	202167	12/2/2005	428 46
44	Brock	BK 47	09/09/05	ANG EUREKA LLC	NMC 914025	Eureka	202168	12/2/2005	428 47
45	Brock	BK 48	09/09/05	ANG EUREKA LLC	NMC 914026	Eureka	202169	12/2/2005	428 48
46	Brock	BK 49	09/09/05	ANG EUREKA LLC	NMC 914027	Eureka	202170	12/2/2005	428 49
47	Brock	BK 50	09/08/05	ANG EUREKA LLC	NMC 914028	Eureka	202171	12/2/2005	428 50
48	Brock	BK 51	09/08/05	ANG EUREKA LLC	NMC 914029	Eureka	202172	12/2/2005	428 51
49	Brock	BK 52	09/08/05	ANG EUREKA LLC	NMC 914030	Eureka	202173	12/2/2005	428 52
50	Brock	BK 53	09/08/05	ANG EUREKA LLC	NMC 914031	Eureka	202174	12/2/2005	428 53
51	Brock	BK 54	09/08/05	ANG EUREKA LLC	NMC 914032	Eureka	202175	12/2/2005	428 54
52	Brock	BK 55	09/08/05	ANG EUREKA LLC	NMC 914033	Eureka	202176	12/2/2005	428 55



229619

Book: 580 07/08/2015
Page: 153 21 of 52

Property	Unpatented	Date of	Owner	BLM Serial	Filing	County	Date	Book	Page
53 Brock	BK 56	09/08/05	ANG EUREKA LLC	NMC 914034	Eureka	202177	12/2/2005	428	56
54 Brock	BK 57	09/08/05	ANG EUREKA LLC	NMC 914035	Eureka	202178	12/2/2005	428	57
55 Brock	BK 58	09/08/05	ANG EUREKA LLC	NMC 914036	Eureka	202179	12/2/2005	428	58
56 Brock	BK 59	09/08/05	ANG EUREKA LLC	NMC 914037	Eureka	202180	12/2/2005	428	59
57 Brock	BK 60	09/08/05	ANG EUREKA LLC	NMC 914038	Eureka	202181	12/2/2005	428	60
58 Brock	BK 64	09/09/05	ANG EUREKA LLC	NMC 914042	Eureka	202185	12/2/2005	428	64
59 Brock	BK 65	09/09/05	ANG EUREKA LLC	NMC 914043	Eureka	202186	12/2/2005	428	65
60 Brock	BK 66	09/09/05	ANG EUREKA LLC	NMC 914044	Eureka	202187	12/2/2005	428	66
61 Brock	BK 67	09/09/05	ANG EUREKA LLC	NMC 914045	Eureka	202188	12/2/2005	428	67
62 Brock	BK 68	09/09/05	ANG EUREKA LLC	NMC 914046	Eureka	202189	12/2/2005	428	68
63 Brock	BK 69	09/09/05	ANG EUREKA LLC	NMC 914047	Eureka	202190	12/2/2005	428	69
64 Brock	BK 70	09/09/05	ANG EUREKA LLC	NMC 914048	Eureka	202191	12/2/2005	428	70
65 Brock	BK 71	09/09/05	ANG EUREKA LLC	NMC 914049	Eureka	202192	12/2/2005	428	71
66 Brock	BK 72	09/09/05	ANG EUREKA LLC	NMC 914050	Eureka	202193	12/2/2005	428	72
67 Brock	BK 73	09/09/05	ANG EUREKA LLC	NMC 914051	Eureka	202194	12/2/2005	428	73
68 Brock	BK 74	09/09/05	ANG EUREKA LLC	NMC 914052	Eureka	202195	12/2/2005	428	74
69 Brock	BK 75	09/09/05	ANG EUREKA LLC	NMC 914053	Eureka	202196	12/2/2005	428	75
70 Brock	BK 76	09/09/05	ANG EUREKA LLC	NMC 914054	Eureka	202197	12/2/2005	428	76
71 Brock	BK 77	09/09/05	ANG EUREKA LLC	NMC 914055	Eureka	202198	12/2/2005	428	77
72 Brock	BK 78	09/09/05	ANG EUREKA LLC	NMC 914056	Eureka	202199	12/2/2005	428	78
73 Brock	BK 79	09/09/05	ANG EUREKA LLC	NMC 914057	Eureka	202200	12/2/2005	428	79
74 Brock	BK 80	09/09/05	ANG EUREKA LLC	NMC 914058	Eureka	202201	12/2/2005	428	80
75 Brock	BK 81	09/16/05	ANG EUREKA LLC	NMC 914059	Eureka	202202	12/2/2005	428	81
76 Brock	BK 82	09/16/05	ANG EUREKA LLC	NMC 914060	Eureka	202203	12/2/2005	428	82
77 Brock	BK 83	09/16/05	ANG EUREKA LLC	NMC 914061	Eureka	202204	12/2/2005	428	83
78 Brock	BK 84	09/16/05	ANG EUREKA LLC	NMC 914062	Eureka	202205	12/2/2005	428	84



229619

Property	Unpatented	Date of	Owner	BLM Serial	Filing	County	Date	Book	Page
79 Brock	BK 85	09/16/05	ANG EUREKA LLC	NMC 914063	Eureka	202206	12/2/2005	428	85
80 Brock	BK 86	09/16/05	ANG EUREKA LLC	NMC 914064	Eureka	202207	12/2/2005	428	86
81 Brock	BK 87	09/16/05	ANG EUREKA LLC	NMC 914065	Eureka	202208	12/2/2005	428	87
82 Brock	BK 88	09/16/05	ANG EUREKA LLC	NMC 914066	Eureka	202209	12/2/2005	428	88
83 Brock	BK 89	09/16/05	ANG EUREKA LLC	NMC 914067	Eureka	202210	12/2/2005	428	89
84 Brock	BK 90	09/10/05	ANG EUREKA LLC	NMC 914068	Eureka	202211	12/2/2005	428	90
85 Brock	BK 91	09/10/05	ANG EUREKA LLC	NMC 914069	Eureka	202212	12/2/2005	428	91
86 Brock	BK 92	09/10/05	ANG EUREKA LLC	NMC 914070	Eureka	202213	12/2/2005	428	92
87 Brock	BK 93	09/10/05	ANG EUREKA LLC	NMC 914071	Eureka	202214	12/2/2005	428	93
88 Brock	BK 94	09/10/05	ANG EUREKA LLC	NMC 914072	Eureka	202215	12/2/2005	428	94
89 Brock	BK 95	09/10/05	ANG EUREKA LLC	NMC 914073	Eureka	202216	12/2/2005	428	95
90 Brock	BK 96	09/10/05	ANG EUREKA LLC	NMC 914074	Eureka	202217	12/2/2005	428	96
91 Brock	BK 97	09/10/05	ANG EUREKA LLC	NMC 914075	Eureka	202218	12/2/2005	428	97
92 Brock	BK 98	09/10/05	ANG EUREKA LLC	NMC 914076	Eureka	202219	12/2/2005	428	98
93 Brock	BK 99	09/10/05	ANG EUREKA LLC	NMC 914077	Eureka	202220	12/2/2005	428	99
94 Brock	BK 100	09/10/05	ANG EUREKA LLC	NMC 914078	Eureka	202221	12/2/2005	428	100
95 Brock	BK 101	09/10/05	ANG EUREKA LLC	NMC 914079	Eureka	202222	12/2/2005	428	101
96 Brock	BK 102	09/10/05	ANG EUREKA LLC	NMC 914080	Eureka	202223	12/2/2005	428	102
97 Brock	BK 103	09/10/05	ANG EUREKA LLC	NMC 914081	Eureka	202224	12/2/2005	428	103
98 Brock	BK 104	09/10/05	ANG EUREKA LLC	NMC 914082	Eureka	202225	12/2/2005	428	104
99 Brock	BK 105	09/10/05	ANG EUREKA LLC	NMC 914083	Eureka	202226	12/2/2005	428	105
100 Brock	BK 106	09/10/05	ANG EUREKA LLC	NMC 914084	Eureka	202227	12/2/2005	428	106
101 Brock	BK 107	09/10/05	ANG EUREKA LLC	NMC 914085	Eureka	202228	12/2/2005	428	107
102 Brock	BK 108	09/10/05	ANG EUREKA LLC	NMC 914086	Eureka	202229	12/2/2005	428	108
103 Brock	BK 109	09/10/05	ANG EUREKA LLC	NMC 914087	Eureka	202230	12/2/2005	428	109
104 Brock	BK 110	09/10/05	ANG EUREKA LLC	NMC 914088	Eureka	202231	12/2/2005	428	110



229619

Book: 580 07/08/2015
Page: 155 23 of 52

Property	Unpatented	Date of	Owner	BLM Serial	Filing	County	Date	Book	Page
105 Brock	BK 111	09/10/05	ANG EUREKA LLC	NMC 914089	Eureka	202232	12/2/2005	428	111
106 Brock	BK 112	09/16/05	ANG EUREKA LLC	NMC 914090	Eureka	202233	12/2/2005	428	112
107 Brock	BK 113	09/16/05	ANG EUREKA LLC	NMC 914091	Eureka	202234	12/2/2005	428	113
108 Brock	BK 114	09/16/05	ANG EUREKA LLC	NMC 914092	Eureka	202235	12/2/2005	428	114
109 Brock	BK 115	09/16/05	ANG EUREKA LLC	NMC 914093	Eureka	202236	12/2/2005	428	115
110 Brock	BK 116	09/16/05	ANG EUREKA LLC	NMC 914094	Eureka	202237	12/2/2005	428	116
111 Brock	BK 117	09/16/05	ANG EUREKA LLC	NMC 914095	Eureka	202238	12/2/2005	428	117
112 Brock	BK 118	09/16/05	ANG EUREKA LLC	NMC 914096	Eureka	202239	12/2/2005	428	118
113 Brock	BK 119	09/16/05	ANG EUREKA LLC	NMC 914097	Eureka	202240	12/2/2005	428	119
114 Brock	BK 120	09/16/05	ANG EUREKA LLC	NMC 914098	Eureka	202241	12/2/2005	428	120
115 Brock	BK 121	09/10/05	ANG EUREKA LLC	NMC 914099	Eureka	202242	12/2/2005	428	121
116 Brock	BK 122	09/10/05	ANG EUREKA LLC	NMC 914100	Eureka	202243	12/2/2005	428	122
117 Brock	BK 123	09/10/05	ANG EUREKA LLC	NMC 914101	Eureka	202244	12/2/2005	428	123
118 Brock	BK 124	09/10/05	ANG EUREKA LLC	NMC 914102	Eureka	202245	12/2/2005	428	124
119 Brock	BK 125	09/10/05	ANG EUREKA LLC	NMC 914103	Eureka	202246	12/2/2005	428	125
120 Brock	BK 126	09/10/05	ANG EUREKA LLC	NMC 914104	Eureka	202247	12/2/2005	428	126
121 Brock	BK 127	09/10/05	ANG EUREKA LLC	NMC 914105	Eureka	202248	12/2/2005	428	127
122 Brock	BK 128	09/10/05	ANG EUREKA LLC	NMC 914106	Eureka	202249	12/2/2005	428	128
123 Brock	BK 129	09/10/05	ANG EUREKA LLC	NMC 914107	Eureka	202250	12/2/2005	428	129
124 Brock	BK 130	09/10/05	ANG EUREKA LLC	NMC 914108	Eureka	202251	12/2/2005	428	130
125 Brock	BK 131	09/10/05	ANG EUREKA LLC	NMC 914109	Eureka	202252	12/2/2005	428	131
126 Brock	BK 132	09/10/05	ANG EUREKA LLC	NMC 914110	Eureka	202253	12/2/2005	428	132
127 Brock	BK 133	09/10/05	ANG EUREKA LLC	NMC 914111	Eureka	202254	12/2/2005	428	133
128 Brock	BK 134	09/10/05	ANG EUREKA LLC	NMC 914112	Eureka	202255	12/2/2005	428	134
129 Brock	BK 135	09/10/05	ANG EUREKA LLC	NMC 914113	Eureka	202256	12/2/2005	428	135
130 Brock	BK 136	09/10/05	ANG EUREKA LLC	NMC 914114	Eureka	202257	12/2/2005	428	136



229619

Book: 580 07/08/2015
Page: 156 24 of 52

Property	Unpatented	Date of	Owner	BLM Serial	Filing	County	Date	Book	Page
131 Brock	BK 137	09/10/05	ANG EUREKA LLC	NMC 914115	Eureka	202258	12/2/2005	428	137
132 Brock	BK 138	09/10/05	ANG EUREKA LLC	NMC 914116	Eureka	202259	12/2/2005	428	138
133 Brock	BK 139	09/10/05	ANG EUREKA LLC	NMC 914117	Eureka	202260	12/2/2005	428	139
134 Brock	BK 140	09/10/05	ANG EUREKA LLC	NMC 914118	Eureka	202261	12/2/2005	428	140
135 Brock	BK 141	09/10/05	ANG EUREKA LLC	NMC 914119	Eureka	202262	12/2/2005	428	141
136 Brock	BK 142	09/10/05	ANG EUREKA LLC	NMC 914120	Eureka	202263	12/2/2005	428	142
137 Brock	BK 143	09/11/05	ANG EUREKA LLC	NMC 914121	Eureka	202264	12/2/2005	428	143
138 Brock	BK 144	09/11/05	ANG EUREKA LLC	NMC 914122	Eureka	202265	12/2/2005	428	144
139 Brock	BK 145	09/11/05	ANG EUREKA LLC	NMC 914123	Eureka	202266	12/2/2005	428	145
140 Brock	BK 146	09/11/05	ANG EUREKA LLC	NMC 914124	Eureka	202267	12/2/2005	428	146
141 Brock	BK 147	09/11/05	ANG EUREKA LLC	NMC 914125	Eureka	202268	12/2/2005	428	147
142 Brock	BK 148	09/11/05	ANG EUREKA LLC	NMC 914126	Eureka	202269	12/2/2005	428	148
143 Brock	BK 149	09/11/05	ANG EUREKA LLC	NMC 914127	Eureka	202270	12/2/2005	428	149
144 Brock	BK 150	09/11/05	ANG EUREKA LLC	NMC 914128	Eureka	202271	12/2/2005	428	150
145 Brock	BK 151	09/11/05	ANG EUREKA LLC	NMC 914129	Eureka	202272	12/2/2005	428	151
146 Brock	BK 152	09/11/05	ANG EUREKA LLC	NMC 914130	Eureka	202273	12/2/2005	428	152
147 Brock	BK 153	09/11/05	ANG EUREKA LLC	NMC 914131	Eureka	202274	12/2/2005	428	153
148 Brock	BK 154	09/11/05	ANG EUREKA LLC	NMC 914132	Eureka	202275	12/2/2005	428	154
149 Brock	BK 155	09/11/05	ANG EUREKA LLC	NMC 914133	Eureka	202276	12/2/2005	428	155
150 Brock	BK 156	09/11/05	ANG EUREKA LLC	NMC 914134	Eureka	202277	12/2/2005	428	156
151 Brock	BK 157	09/11/05	ANG EUREKA LLC	NMC 914135	Eureka	202278	12/2/2005	428	157
152 Brock	BK 158	09/11/05	ANG EUREKA LLC	NMC 914136	Eureka	202279	12/2/2005	428	158
153 Brock	BK 159	09/11/05	ANG EUREKA LLC	NMC 914137	Eureka	202280	12/2/2005	428	159
154 Brock	BK 160	09/11/05	ANG EUREKA LLC	NMC 914138	Eureka	202281	12/2/2005	428	160
155 Brock	BK 161	09/11/05	ANG EUREKA LLC	NMC 914139	Eureka	202282	12/2/2005	428	161
156 Brock	BK 162	09/11/05	ANG EUREKA LLC	NMC 914140	Eureka	202283	12/2/2005	428	162



Property	Unpatented	Date of	Owner	BLM Serial	Filing	County	Date	Book	Page
157 Brock	BK 163	09/11/05	ANG EUREKA LLC	NMC 914141	Eureka	202284	12/2/2005	428	163
158 Brock	BK 164	09/11/05	ANG EUREKA LLC	NMC 914142	Eureka	202285	12/2/2005	428	164
159 Brock	BK 165	09/11/05	ANG EUREKA LLC	NMC 914143	Eureka	202286	12/2/2005	428	165
160 Brock	BK 166	09/11/05	ANG EUREKA LLC	NMC 914144	Eureka	202287	12/2/2005	428	166
161 Brock	BK 167	09/11/05	ANG EUREKA LLC	NMC 914145	Eureka	202288	12/2/2005	428	167
162 Brock	BK 168	09/11/05	ANG EUREKA LLC	NMC 914146	Eureka	202289	12/2/2005	428	168
163 Brock	BK 169	09/11/05	ANG EUREKA LLC	NMC 914147	Eureka	202290	12/2/2005	428	169
164 Brock	BK 170	09/11/05	ANG EUREKA LLC	NMC 914148	Eureka	202291	12/2/2005	428	170
165 Brock	BK 171	09/11/05	ANG EUREKA LLC	NMC 914149	Eureka	202292	12/2/2005	428	171
166 Brock	BK 172	09/11/05	ANG EUREKA LLC	NMC 914150	Eureka	202293	12/2/2005	428	172
167 Brock	BK 173	09/11/05	ANG EUREKA LLC	NMC 914151	Eureka	202294	12/2/2005	428	173
168 Brock	BK 174	09/11/05	ANG EUREKA LLC	NMC 914152	Eureka	202295	12/2/2005	428	174
169 Brock	BK 175	09/11/05	ANG EUREKA LLC	NMC 914153	Eureka	202296	12/2/2005	428	175
170 Brock	BK 176	09/11/05	ANG EUREKA LLC	NMC 914154	Eureka	202297	12/2/2005	428	176
171 Brock	BK 177	09/11/05	ANG EUREKA LLC	NMC 914155	Eureka	202298	12/2/2005	428	177
172 Brock	BK 178	09/11/05	ANG EUREKA LLC	NMC 914156	Eureka	202299	12/2/2005	428	178
173 Brock	BK 179	09/11/05	ANG EUREKA LLC	NMC 914157	Eureka	202300	12/2/2005	428	179
174 Brock	BK 180	09/11/05	ANG EUREKA LLC	NMC 914158	Eureka	202301	12/2/2005	428	180
175 Brock	BK 181	09/11/05	ANG EUREKA LLC	NMC 914159	Eureka	202302	12/2/2005	428	181
176 Brock	BK 182	09/11/05	ANG EUREKA LLC	NMC 914160	Eureka	202303	12/2/2005	428	182
177 Brock	BK 183	09/11/05	ANG EUREKA LLC	NMC 914161	Eureka	202304	12/2/2005	428	183
178 Brock	BK 184	09/11/05	ANG EUREKA LLC	NMC 914162	Eureka	202305	12/2/2005	428	184
179 Brock	BK 185	09/11/05	ANG EUREKA LLC	NMC 914163	Eureka	202306	12/2/2005	428	185
180 Brock	BK 186	09/11/05	ANG EUREKA LLC	NMC 914164	Eureka	202307	12/2/2005	428	186
181 Brock	BK 187	09/11/05	ANG EUREKA LLC	NMC 914165	Eureka	202308	12/2/2005	428	187
182 Brock	BK 188	09/11/05	ANG EUREKA LLC	NMC 914166	Eureka	202309	12/2/2005	428	188



229619

Book: 580
Page: 158

07/08/2015
26 of 52

Property	Unpatented	Date of	Owner	BLM Serial	Filing	County	Date	Book	Page
183 Brock	BK 189	09/11/05	ANG EUREKA LLC	NMC 914167	Eureka	202310	12/2/2005	428	189
184 Brock	BK 190	09/11/05	ANG EUREKA LLC	NMC 914168	Eureka	202311	12/2/2005	428	190
185 Brock	BK 191	09/11/05	ANG EUREKA LLC	NMC 914169	Eureka	202312	12/2/2005	428	191
186 Brock	BK 192	09/11/05	ANG EUREKA LLC	NMC 914170	Eureka	202313	12/2/2005	428	192
187 Brock	BK 193	09/11/05	ANG EUREKA LLC	NMC 914171	Eureka	202314	12/2/2005	428	193
188 Brock	BK 194	09/11/05	ANG EUREKA LLC	NMC 914172	Eureka	202315	12/2/2005	428	194
189 Brock	BK 195	09/11/05	ANG EUREKA LLC	NMC 914173	Eureka	202316	12/2/2005	428	195
190 Brock	BK 196	09/11/05	ANG EUREKA LLC	NMC 914174	Eureka	202317	12/2/2005	428	196
191 Brock	BK 197	09/11/05	ANG EUREKA LLC	NMC 914175	Eureka	202318	12/2/2005	428	197
192 Brock	BK 198	09/11/05	ANG EUREKA LLC	NMC 914176	Eureka	202319	12/2/2005	428	198
193 Brock	BK 199	09/11/05	ANG EUREKA LLC	NMC 914177	Eureka	202320	12/2/2005	428	199
194 Brock	BK 200	09/11/05	ANG EUREKA LLC	NMC 914178	Eureka	202321	12/2/2005	428	200
195 Brock	BK 201	09/11/05	ANG EUREKA LLC	NMC 914179	Eureka	202322	12/2/2005	428	201
196 Brock	BK 202	09/11/05	ANG EUREKA LLC	NMC 914180	Eureka	202323	12/2/2005	428	202
197 Brock	BK 203	09/11/05	ANG EUREKA LLC	NMC 914181	Eureka	202324	12/2/2005	428	203
198 Brock	BK 204	09/11/05	ANG EUREKA LLC	NMC 914182	Eureka	202325	12/2/2005	428	204
199 Brock	BK 205	09/12/05	ANG EUREKA LLC	NMC 914183	Eureka	202326	12/2/2005	428	205
200 Brock	BK 206	09/12/05	ANG EUREKA LLC	NMC 914184	Eureka	202327	12/2/2005	428	206
201 Brock	BK 207	09/12/05	ANG EUREKA LLC	NMC 914185	Eureka	202328	12/2/2005	428	207
202 Brock	BK 208	09/12/05	ANG EUREKA LLC	NMC 914186	Eureka	202329	12/2/2005	428	208
203 Brock	BK 209	09/12/05	ANG EUREKA LLC	NMC 914187	Eureka	202330	12/2/2005	428	209
204 Brock	BK 210	09/12/05	ANG EUREKA LLC	NMC 914188	Eureka	202331	12/2/2005	428	210
205 Brock	BK 211	09/12/05	ANG EUREKA LLC	NMC 914189	Eureka	202332	12/2/2005	428	211
206 Brock	BK 212	09/12/05	ANG EUREKA LLC	NMC 914190	Eureka	202333	12/2/2005	428	212
207 Brock	BK 213	09/12/05	ANG EUREKA LLC	NMC 914191	Eureka	202334	12/2/2005	428	213
208 Brock	BK 214	09/12/05	ANG EUREKA LLC	NMC 914192	Eureka	202335	12/2/2005	428	214



229619

Book: 580 07/08/2015
Page: 159 27 of 52

Property	Unpatented	Date of	Owner	BLM Serial	Filing	County	Date	Book	Page
209 Brock	BK 215	09/12/05	ANG EUREKA LLC	NMC 914193	Eureka	202336	12/2/2005	428	215
210 Brock	BK 216	09/12/05	ANG EUREKA LLC	NMC 914194	Eureka	202337	12/2/2005	428	216
211 Brock	BK 217	09/12/05	ANG EUREKA LLC	NMC 914195	Eureka	202338	12/2/2005	428	217
212 Brock	BK 218	09/12/05	ANG EUREKA LLC	NMC 914196	Eureka	202339	12/2/2005	428	218
213 Brock	BK 219	09/12/05	ANG EUREKA LLC	NMC 914197	Eureka	202340	12/2/2005	428	219
214 Brock	BK 220	09/12/05	ANG EUREKA LLC	NMC 914198	Eureka	202341	12/2/2005	428	220
215 Brock	BK 221	09/12/05	ANG EUREKA LLC	NMC 914199	Eureka	202342	12/2/2005	428	221
216 Brock	BK 222	09/12/05	ANG EUREKA LLC	NMC 914200	Eureka	202343	12/2/2005	428	222
217 Brock	BK 30	12/14/06	ANG EUREKA LLC	NMC 947223	Eureka	207883	2/14/2007	452	247
218 Brock	BK 31	12/14/06	ANG EUREKA LLC	NMC 947224	Eureka	207884	2/14/2007	452	248
219 Brock	BK 32	12/14/06	ANG EUREKA LLC	NMC 947225	Eureka	207885	2/14/2007	452	249
220 Brock	BK 63	12/14/06	ANG EUREKA LLC	NMC 947226	Eureka	207886	2/14/2007	452	250



229619

Book: 580 07/08/2015
Page: 160 28 of 52

Property	Unpatented Claim Name	Date of Location	Owner	BLM Serial Number	Filing County	County Document ID	Date recorded
1	Dry Hills	09/28/05	ANG CENTRAL LLC	NMC 914274	Eureka	202025	12/2/2005
2	Dry Hills	09/28/05	ANG CENTRAL LLC	NMC 914275	Eureka	202026	12/2/2005
3	Dry Hills	09/28/05	ANG CENTRAL LLC	NMC 914276	Eureka	202027	12/2/2005
4	Dry Hills	09/28/05	ANG CENTRAL LLC	NMC 914277	Eureka	202028	12/2/2005
5	Dry Hills	09/28/05	ANG CENTRAL LLC	NMC 914278	Eureka	202029	12/2/2005
6	Dry Hills	09/28/05	ANG CENTRAL LLC	NMC 914279	Eureka	202030	12/2/2005
7	Dry Hills	09/28/05	ANG CENTRAL LLC	NMC 914280	Eureka	202031	12/2/2005
8	Dry Hills	09/28/05	ANG CENTRAL LLC	NMC 914281	Eureka	202032	12/2/2005
9	Dry Hills	09/28/05	ANG CENTRAL LLC	NMC 914282	Eureka	202033	12/2/2005
10	Dry Hills	09/28/05	ANG CENTRAL LLC	NMC 914283	Eureka	202034	12/2/2005
11	Dry Hills	09/28/05	ANG CENTRAL LLC	NMC 914284	Eureka	202035	12/2/2005
12	Dry Hills	09/28/05	ANG CENTRAL LLC	NMC 914285	Eureka	202036	12/2/2005
13	Dry Hills	09/28/05	ANG CENTRAL LLC	NMC 914286	Eureka	202037	12/2/2005
14	Dry Hills	09/28/05	ANG CENTRAL LLC	NMC 914287	Eureka	202038	12/2/2005
15	Dry Hills	09/28/05	ANG CENTRAL LLC	NMC 914288	Eureka	202039	12/2/2005
16	Dry Hills	09/28/05	ANG CENTRAL LLC	NMC 914289	Eureka	202040	12/2/2005
17	Dry Hills	09/28/05	ANG CENTRAL LLC	NMC 914290	Eureka	202041	12/2/2005
18	Dry Hills	09/28/05	ANG CENTRAL LLC	NMC 914291	Eureka	202042	12/2/2005
19	Dry Hills	09/28/05	ANG CENTRAL LLC	NMC 914292	Eureka	202043	12/2/2005
20	Dry Hills	09/28/05	ANG CENTRAL LLC	NMC 914293	Eureka	202044	12/2/2005
21	Dry Hills	09/28/05	ANG CENTRAL LLC	NMC 914294	Eureka	202045	12/2/2005
22	Dry Hills	09/28/05	ANG CENTRAL LLC	NMC 914295	Eureka	202046	12/2/2005
23	Dry Hills	09/28/05	ANG CENTRAL LLC	NMC 914296	Eureka	202047	12/2/2005
24	Dry Hills	09/28/05	ANG CENTRAL LLC	NMC 914297	Eureka	202048	12/2/2005
25	Dry Hills	09/28/05	ANG CENTRAL LLC	NMC 914298	Eureka	202049	12/2/2005
26	Dry Hills	09/28/05	ANG CENTRAL LLC	NMC 914299	Eureka	202050	12/2/2005
27	Dry Hills	09/28/05	ANG CENTRAL LLC	NMC 914300	Eureka	202051	12/2/2005
28	Dry Hills	09/28/05	ANG CENTRAL LLC	NMC 914301	Eureka	202052	12/2/2005
29	Dry Hills	09/28/05	ANG CENTRAL LLC	NMC 914302	Eureka	202053	12/2/2005
30	Dry Hills	09/28/05	ANG CENTRAL LLC	NMC 914303	Eureka	202054	12/2/2005



229619

Book: 580 07/08/2015
Page: 161 29 of 52

Property	Unpatented Claim Name	Date of Location	Owner	BLM Serial Number	Filing County	County Document ID	Date recorded
31	Dry Hills	09/28/05	ANG CENTRAL LLC	NMC 914304	Eureka	202055	12/2/2005
32	Dry Hills	09/28/05	ANG CENTRAL LLC	NMC 914305	Eureka	202056	12/2/2005
33	Dry Hills	09/28/05	ANG CENTRAL LLC	NMC 914306	Eureka	202057	12/2/2005
34	Dry Hills	09/28/05	ANG CENTRAL LLC	NMC 914307	Eureka	202058	12/2/2005
35	Dry Hills	09/28/05	ANG CENTRAL LLC	NMC 914308	Eureka	202059	12/2/2005
36	Dry Hills	09/28/05	ANG CENTRAL LLC	NMC 914309	Eureka	202060	12/2/2005
37	Dry Hills	09/28/05	ANG CENTRAL LLC	NMC 914310	Eureka	202061	12/2/2005
38	Dry Hills	09/28/05	ANG CENTRAL LLC	NMC 914311	Eureka	202062	12/2/2005
39	Dry Hills	09/28/05	ANG CENTRAL LLC	NMC 914312	Eureka	202063	12/2/2005
40	Dry Hills	09/28/05	ANG CENTRAL LLC	NMC 914313	Eureka	202064	12/2/2005
41	Dry Hills	09/28/05	ANG CENTRAL LLC	NMC 914314	Eureka	202065	12/2/2005
42	Dry Hills	09/28/05	ANG CENTRAL LLC	NMC 914315	Eureka	202066	12/2/2005
43	Dry Hills	09/28/05	ANG CENTRAL LLC	NMC 914316	Eureka	202067	12/2/2005
44	Dry Hills	09/28/05	ANG CENTRAL LLC	NMC 914317	Eureka	202068	12/2/2005
45	Dry Hills	09/28/05	ANG CENTRAL LLC	NMC 914318	Eureka	202069	12/2/2005
46	Dry Hills	09/28/05	ANG CENTRAL LLC	NMC 914319	Eureka	202070	12/2/2005
47	Dry Hills	09/28/05	ANG CENTRAL LLC	NMC 914320	Eureka	202071	12/2/2005
48	Dry Hills	09/28/05	ANG CENTRAL LLC	NMC 914321	Eureka	202072	12/2/2005
49	Dry Hills	09/28/05	ANG CENTRAL LLC	NMC 914322	Eureka	202073	12/2/2005
50	Dry Hills	09/28/05	ANG CENTRAL LLC	NMC 914323	Eureka	202074	12/2/2005
51	Dry Hills	09/27/05	ANG CENTRAL LLC	NMC 914324	Eureka	202075	12/2/2005
52	Dry Hills	09/27/05	ANG CENTRAL LLC	NMC 914325	Eureka	202076	12/2/2005
53	Dry Hills	09/27/05	ANG CENTRAL LLC	NMC 914326	Eureka	202077	12/2/2005
54	Dry Hills	09/27/05	ANG CENTRAL LLC	NMC 914327	Eureka	202078	12/2/2005
55	Dry Hills	09/27/05	ANG CENTRAL LLC	NMC 914328	Eureka	202079	12/2/2005
56	Dry Hills	09/27/05	ANG CENTRAL LLC	NMC 914329	Eureka	202080	12/2/2005
57	Dry Hills	09/27/05	ANG CENTRAL LLC	NMC 914330	Eureka	202081	12/2/2005
58	Dry Hills	09/27/05	ANG CENTRAL LLC	NMC 914331	Eureka	202082	12/2/2005
59	Dry Hills	09/27/05	ANG CENTRAL LLC	NMC 914332	Eureka	202083	12/2/2005
60	Dry Hills	09/27/05	ANG CENTRAL LLC	NMC 914333	Eureka	202084	12/2/2005



229619

Book: 580 07/08/2015
Page: 162 of 305

Property	Unpatented Claim Name	Date of Location	Owner	BLM Serial Number	Filing County	County Document ID	Date recorded
61	Dry Hills	09/27/05	ANG CENTRAL LLC	NMC 914334	Eureka	202085	12/2/2005
62	Dry Hills	09/27/05	ANG CENTRAL LLC	NMC 914335	Eureka	202086	12/2/2005
63	Dry Hills	09/27/05	ANG CENTRAL LLC	NMC 914336	Eureka	202087	12/2/2005
64	Dry Hills	09/27/05	ANG CENTRAL LLC	NMC 914337	Eureka	202088	12/2/2005
65	Dry Hills	09/27/05	ANG CENTRAL LLC	NMC 914338	Eureka	202089	12/2/2005
66	Dry Hills	09/27/05	ANG CENTRAL LLC	NMC 914339	Eureka	202090	12/2/2005
67	Dry Hills	09/27/05	ANG CENTRAL LLC	NMC 914340	Eureka	202091	12/2/2005
68	Dry Hills	09/27/05	ANG CENTRAL LLC	NMC 914341	Eureka	202092	12/2/2005
69	Dry Hills	09/27/05	ANG CENTRAL LLC	NMC 914342	Eureka	202093	12/2/2005
70	Dry Hills	09/27/05	ANG CENTRAL LLC	NMC 914343	Eureka	202094	12/2/2005
71	Dry Hills	09/27/05	ANG CENTRAL LLC	NMC 914344	Eureka	202095	12/2/2005
72	Dry Hills	09/27/05	ANG CENTRAL LLC	NMC 914345	Eureka	202096	12/2/2005
73	Dry Hills	09/27/05	ANG CENTRAL LLC	NMC 914346	Eureka	202097	12/2/2005
74	Dry Hills	09/27/05	ANG CENTRAL LLC	NMC 914347	Eureka	202098	12/2/2005
75	Dry Hills	09/27/05	ANG CENTRAL LLC	NMC 914348	Eureka	202099	12/2/2005
76	Dry Hills	09/27/05	ANG CENTRAL LLC	NMC 914349	Eureka	202100	12/2/2005
77	Dry Hills	09/27/05	ANG CENTRAL LLC	NMC 914350	Eureka	202101	12/2/2005
78	Dry Hills	09/27/05	ANG CENTRAL LLC	NMC 914351	Eureka	202102	12/2/2005
79	Dry Hills	09/27/05	ANG CENTRAL LLC	NMC 914352	Eureka	202103	12/2/2005
80	Dry Hills	09/27/05	ANG CENTRAL LLC	NMC 914353	Eureka	202104	12/2/2005
81	Dry Hills	09/27/05	ANG CENTRAL LLC	NMC 914354	Eureka	202105	12/2/2005
82	Dry Hills	09/27/05	ANG CENTRAL LLC	NMC 914355	Eureka	202106	12/2/2005
83	Dry Hills	09/27/05	ANG CENTRAL LLC	NMC 914356	Eureka	202107	12/2/2005
84	Dry Hills	09/27/05	ANG CENTRAL LLC	NMC 914357	Eureka	202108	12/2/2005
85	Dry Hills	09/27/05	ANG CENTRAL LLC	NMC 914358	Eureka	202109	12/2/2005
86	Dry Hills	09/27/05	ANG CENTRAL LLC	NMC 914359	Eureka	202110	12/2/2005
87	Dry Hills	09/27/05	ANG CENTRAL LLC	NMC 914360	Eureka	202111	12/2/2005
88	Dry Hills	09/27/05	ANG CENTRAL LLC	NMC 914361	Eureka	202112	12/2/2005
89	Dry Hills	09/27/05	ANG CENTRAL LLC	NMC 914362	Eureka	202113	12/2/2005
90	Dry Hills	09/27/05	ANG CENTRAL LLC	NMC 914363	Eureka	202114	12/2/2005



229619

Property	Unpatented Claim Name	Date of Location	Owner	BLM Serial Number	Filing County	County Document ID	Date recorded
91 Dry Hills	NM 91	09/27/05	ANG CENTRAL LLC	NMC 914364	Eureka	202115	12/2/2005
92 Dry Hills	NM 92	09/27/05	ANG CENTRAL LLC	NMC 914365	Eureka	202116	12/2/2005
93 Dry Hills	NM 93	09/27/05	ANG CENTRAL LLC	NMC 914366	Eureka	202117	12/2/2005
94 Dry Hills	NM 94	09/27/05	ANG CENTRAL LLC	NMC 914367	Eureka	202118	12/2/2005
95 Dry Hills	NM 95	09/27/05	ANG CENTRAL LLC	NMC 914368	Eureka	202119	12/2/2005
96 Dry Hills	NM 96	09/27/05	ANG CENTRAL LLC	NMC 914369	Eureka	202120	12/2/2005



229619

Book: 580 07/08/2015
Page: 164 32 of 52

COPY

Property	Unpatented Claim Name	Date of Location	Owner	BLM Serial Number	Filing County	County Document ID	Date recorded	Book	Page
1	Rock Creek/South Silver Cloud	12/22/01	ANG North LLC	NMC 828281	Eureka	177856	3/18/2002	346	319
2	Rock Creek/South Silver Cloud	12/22/01	ANG North LLC	NMC 828282	Eureka	177857	3/18/2002	346	320
3	Rock Creek/South Silver Cloud	12/22/01	ANG North LLC	NMC 828283	Eureka	177858	3/18/2002	346	321
4	Rock Creek/South Silver Cloud	12/22/01	ANG North LLC	NMC 828284	Eureka	177859	3/18/2002	346	322
5	Rock Creek/South Silver Cloud	12/22/01	ANG North LLC	NMC 828285	Eureka	177860	3/18/2002	346	323
6	Rock Creek/South Silver Cloud	12/22/01	ANG North LLC	NMC 828286	Eureka	177861	3/18/2002	346	324
7	Rock Creek/South Silver Cloud	12/22/01	ANG North LLC	NMC 828287	Eureka	177862	3/18/2002	346	325
8	Rock Creek/South Silver Cloud	12/22/01	ANG North LLC	NMC 828288	Eureka	177863	3/18/2002	346	326
9	Rock Creek/South Silver Cloud	12/22/01	ANG North LLC	NMC 828289	Eureka	177864	3/18/2002	346	327
10	Rock Creek/South Silver Cloud	12/22/01	ANG North LLC	NMC 828290	Eureka	177865	3/18/2002	346	328
11	Rock Creek/South Silver Cloud	12/22/01	ANG North LLC	NMC 828291	Eureka	177866	3/18/2002	346	329
12	Rock Creek/South Silver Cloud	12/22/01	ANG North LLC	NMC 828292	Eureka	177867	3/18/2002	346	330
13	Rock Creek/South Silver Cloud	02/14/02	ANG North LLC	NMC 828738	Eureka	178027	4/19/2002	347	6
14	Rock Creek/South Silver Cloud	02/14/02	ANG North LLC	NMC 828739	Eureka	178028	4/19/2002	347	7
15	Rock Creek/South Silver Cloud	02/14/02	ANG North LLC	NMC 828740	Eureka	178029	4/19/2002	347	8
16	Rock Creek/South Silver Cloud	02/14/02	ANG North LLC	NMC 828741	Eureka	178030	4/19/2002	347	9
17	Rock Creek/South Silver Cloud	02/14/02	ANG North LLC	NMC 828742	Eureka	178031	4/19/2002	347	10
18	Rock Creek/South Silver Cloud	02/14/02	ANG North LLC	NMC 828743	Eureka	178032	4/19/2002	347	11
19	Rock Creek/South Silver Cloud	02/18/02	ANG North LLC	NMC 828744	Eureka	178033	4/19/2002	347	12
20	Rock Creek/South Silver Cloud	02/18/02	ANG North LLC	NMC 828745	Eureka	178034	4/19/2002	347	13
21	Rock Creek/South Silver Cloud	02/18/02	ANG North LLC	NMC 828746	Eureka	178035	4/19/2002	347	14
22	Rock Creek/South Silver Cloud	02/18/02	ANG North LLC	NMC 828747	Eureka	178036	4/19/2002	347	15
23	Rock Creek/South Silver Cloud	02/18/02	ANG North LLC	NMC 828748	Eureka	178037	4/19/2002	347	16
24	Rock Creek/South Silver Cloud	02/18/02	ANG North LLC	NMC 828749	Eureka	178038	4/19/2002	347	17
25	Rock Creek/South Silver Cloud	02/18/02	ANG North LLC	NMC 828750	Eureka	178039	4/19/2002	347	18
26	Rock Creek/South Silver Cloud	02/16/02	ANG North LLC	NMC 828751	Eureka	178040	4/19/2002	347	19
27	Rock Creek/South Silver Cloud	02/16/02	ANG North LLC	NMC 828752	Eureka	178041	4/19/2002	347	20
28	Rock Creek/South Silver Cloud	02/18/02	ANG North LLC	NMC 828769	Eureka	178058	4/19/2002	347	37
29	Rock Creek/South Silver Cloud	02/18/02	ANG North LLC	NMC 828770	Eureka	178059	4/19/2002	347	38



229619

Book: 580 07/08/2015
Page: 165 33 of 52

Property	Unpatented Claim Name	Date of Location	Owner	BLM Serial Number	Filing County	County Document ID	Date recorded	Book	Page
30	Rock Creek/South Silver Cloud	01/18/02	ANG North LLC	NMC 828771	Eureka	178060	4/19/2002	347	39
31	Rock Creek/South Silver Cloud	01/28/07	ANG North LLC	NMC 948886	Eureka	208534	4/12/2007	455	1
32	Rock Creek/South Silver Cloud	01/28/07	ANG North LLC	NMC 948887	Eureka	208535	4/12/2007	455	2
33	Rock Creek/South Silver Cloud	01/28/07	ANG North LLC	NMC 948888	Eureka	208536	4/12/2007	455	3
34	Rock Creek/South Silver Cloud	01/28/07	ANG North LLC	NMC 948889	Eureka	208537	4/12/2007	455	4
35	Rock Creek/South Silver Cloud	01/28/07	ANG North LLC	NMC 948890	Eureka	208538	4/12/2007	455	5
36	Rock Creek/South Silver Cloud	01/28/07	ANG North LLC	NMC 948891	Eureka	208539	4/12/2007	455	6
37	Rock Creek/South Silver Cloud	01/28/07	ANG North LLC	NMC 948892	Eureka	208540	4/12/2007	455	7
38	Rock Creek/South Silver Cloud	01/28/07	ANG North LLC	NMC 948893	Eureka	208541	4/12/2007	455	8
39	Rock Creek/South Silver Cloud	01/28/07	ANG North LLC	NMC 948894	Eureka	208542	4/12/2007	455	9
40	Rock Creek/South Silver Cloud	01/28/07	ANG North LLC	NMC 948895	Eureka	208543	4/12/2007	455	10
41	Rock Creek/South Silver Cloud	01/28/07	ANG North LLC	NMC 948896	Eureka	208544	4/12/2007	455	11
42	Rock Creek/South Silver Cloud	01/28/07	ANG North LLC	NMC 948897	Eureka	208545	4/12/2007	455	12
43	Rock Creek/South Silver Cloud	01/28/07	ANG North LLC	NMC 948898	Eureka	208546	4/12/2007	455	13
44	Rock Creek/South Silver Cloud	01/28/07	ANG North LLC	NMC 948899	Eureka	208547	4/12/2007	455	14
45	Rock Creek/South Silver Cloud	01/28/07	ANG North LLC	NMC 948900	Eureka	208548	4/12/2007	455	15
46	Rock Creek/South Silver Cloud	01/28/07	ANG North LLC	NMC 948901	Eureka	208549	4/12/2007	455	16
47	Rock Creek/South Silver Cloud	01/28/07	ANG North LLC	NMC 948902	Eureka	208550	4/12/2007	455	17
48	Rock Creek/South Silver Cloud	01/28/07	ANG North LLC	NMC 948903	Eureka	208551	4/12/2007	455	18
49	Rock Creek/South Silver Cloud	01/28/07	ANG North LLC	NMC 948904	Eureka	208552	4/12/2007	455	19
50	Rock Creek/South Silver Cloud	01/28/07	ANG North LLC	NMC 948905	Eureka	208553	4/12/2007	455	20
51	Rock Creek/South Silver Cloud	01/28/07	ANG North LLC	NMC 948906	Eureka	208554	4/12/2007	455	21
52	Rock Creek/South Silver Cloud	01/28/07	ANG North LLC	NMC 948907	Eureka	208555	4/12/2007	455	22
53	Rock Creek/South Silver Cloud	01/28/07	ANG North LLC	NMC 948908	Eureka	208556	4/12/2007	455	23
54	Rock Creek/South Silver Cloud	01/28/07	ANG North LLC	NMC 948909	Eureka	208557	4/12/2007	455	24
55	Rock Creek/South Silver Cloud	01/28/07	ANG North LLC	NMC 948910	Eureka	208558	4/12/2007	455	25
56	Rock Creek/South Silver Cloud	01/28/07	ANG North LLC	NMC 948911	Eureka	208559	4/12/2007	455	26
57	Rock Creek/South Silver Cloud	01/28/07	ANG North LLC	NMC 948912	Eureka	208560	4/12/2007	455	27
58	Rock Creek/South Silver Cloud	01/28/07	ANG North LLC	NMC 948913	Eureka	208561	4/12/2007	455	28



229619

Book: 580
Page: 166
34 of 52
07/08/2015

Property	Unpatented Claim Name	Date of Location	Owner	BLM Serial Number	Filing County	County Document ID	Date recorded	Book	Page
59	Rock Creek/South Silver Cloud	01/28/07	ANG North LLC	NMC 948914	Eureka	208562	4/12/2007	455	29
60	Rock Creek/South Silver Cloud	01/28/07	ANG North LLC	NMC 948915	Eureka	208563	4/12/2007	455	30
61	Rock Creek/South Silver Cloud	01/28/07	ANG North LLC	NMC 948916	Eureka	208564	4/12/2007	455	31
62	Rock Creek/South Silver Cloud	01/28/07	ANG North LLC	NMC 948917	Eureka	208565	4/12/2007	455	32
63	Rock Creek/South Silver Cloud	01/28/07	ANG North LLC	NMC 948918	Eureka	208566	4/12/2007	455	33
64	Rock Creek/South Silver Cloud	01/28/07	ANG North LLC	NMC 948919	Eureka	208567	4/12/2007	455	34
65	Rock Creek/South Silver Cloud	01/28/07	ANG North LLC	NMC 948920	Eureka	208568	4/12/2007	455	35
66	Rock Creek/South Silver Cloud	01/28/07	ANG North LLC	NMC 948921	Eureka	208569	4/12/2007	455	36
67	Rock Creek/South Silver Cloud	01/27/07	ANG North LLC	NMC 948922	Eureka	208570	4/12/2007	455	37
68	Rock Creek/South Silver Cloud	01/27/07	ANG North LLC	NMC 948923	Eureka	208571	4/12/2007	455	38
69	Rock Creek/South Silver Cloud	01/27/07	ANG North LLC	NMC 948924	Eureka	208572	4/12/2007	455	39
70	Rock Creek/South Silver Cloud	01/27/07	ANG North LLC	NMC 948925	Eureka	208573	4/12/2007	455	40
71	Rock Creek/South Silver Cloud	01/27/07	ANG North LLC	NMC 948926	Eureka	208574	4/12/2007	455	41
72	Rock Creek/South Silver Cloud	01/27/07	ANG North LLC	NMC 948927	Eureka	208575	4/12/2007	455	42
73	Rock Creek/South Silver Cloud	01/27/07	ANG North LLC	NMC 948928	Eureka	208576	4/12/2007	455	43
74	Rock Creek/South Silver Cloud	01/27/07	ANG North LLC	NMC 948929	Eureka	208577	4/12/2007	455	44
75	Rock Creek/South Silver Cloud	01/27/07	ANG North LLC	NMC 948930	Eureka	208578	4/12/2007	455	45
76	Rock Creek/South Silver Cloud	01/27/07	ANG North LLC	NMC 948931	Eureka	208579	4/12/2007	455	46
77	Rock Creek/South Silver Cloud	01/27/07	ANG North LLC	NMC 948932	Eureka	208580	4/12/2007	455	47
78	Rock Creek/South Silver Cloud	01/27/07	ANG North LLC	NMC 948933	Eureka	208581	4/12/2007	455	48
79	Rock Creek/South Silver Cloud	01/27/07	ANG North LLC	NMC 948934	Eureka	208582	4/12/2007	455	49
80	Rock Creek/South Silver Cloud	01/27/07	ANG North LLC	NMC 948935	Eureka	208583	4/12/2007	455	50
81	Rock Creek/South Silver Cloud	01/27/07	ANG North LLC	NMC 948936	Eureka	208584	4/12/2007	455	51
82	Rock Creek/South Silver Cloud	01/27/07	ANG North LLC	NMC 948937	Eureka	208585	4/12/2007	455	52
83	Rock Creek/South Silver Cloud	01/27/07	ANG North LLC	NMC 948938	Eureka	208586	4/12/2007	455	53
84	Rock Creek/South Silver Cloud	01/27/07	ANG North LLC	NMC 948939	Eureka	208587	4/12/2007	455	54
85	Rock Creek/South Silver Cloud	01/27/07	ANG North LLC	NMC 948940	Eureka	208588	4/12/2007	455	55
86	Rock Creek/South Silver Cloud	01/27/07	ANG North LLC	NMC 948941	Eureka	208589	4/12/2007	455	56
87	Rock Creek/South Silver Cloud	01/27/07	ANG North LLC	NMC 948942	Eureka	208590	4/12/2007	455	57



229619

Book : 580 07/08/2015
Page : 167 35 of 52

Property	Unpatented Claim Name	Date of Location	Owner	BLM Serial Number	Filing County	County Document ID	Date recorded	Book	Page
88	Rock Creek/South Silver Cloud	01/27/07	ANG North LLC	NMC 948943	Eureka	208591	4/12/2007	455	58
89	Rock Creek/South Silver Cloud	01/27/07	ANG North LLC	NMC 948944	Eureka	208592	4/12/2007	455	59
90	Rock Creek/South Silver Cloud	01/27/07	ANG North LLC	NMC 948945	Eureka	208593	4/12/2007	455	60
91	Rock Creek/South Silver Cloud	01/27/07	ANG North LLC	NMC 948946	Eureka	208594	4/12/2007	455	61
92	Rock Creek/South Silver Cloud	01/27/07	ANG North LLC	NMC 948947	Eureka	208595	4/12/2007	455	62
93	Rock Creek/South Silver Cloud	01/27/07	ANG North LLC	NMC 948948	Eureka	208596	4/12/2007	455	63
94	Rock Creek/South Silver Cloud	01/27/07	ANG North LLC	NMC 948949	Eureka	208597	4/12/2007	455	64
95	Rock Creek/South Silver Cloud	01/27/07	ANG North LLC	NMC 948950	Eureka	208598	4/12/2007	455	65
96	Rock Creek/South Silver Cloud	01/27/07	ANG North LLC	NMC 948951	Eureka	208599	4/12/2007	455	66
97	Rock Creek/South Silver Cloud	01/27/07	ANG North LLC	NMC 948952	Eureka	208600	4/12/2007	455	67
98	Rock Creek/South Silver Cloud	01/27/07	ANG North LLC	NMC 948953	Eureka	208601	4/12/2007	455	68
99	Rock Creek/South Silver Cloud	01/27/07	ANG North LLC	NMC 948954	Eureka	208602	4/12/2007	455	69
100	Rock Creek/South Silver Cloud	01/27/07	ANG North LLC	NMC 948955	Eureka	208603	4/12/2007	455	70
101	Rock Creek/South Silver Cloud	01/27/07	ANG North LLC	NMC 948956	Eureka	208604	4/12/2007	455	71
102	Rock Creek/South Silver Cloud	01/27/07	ANG North LLC	NMC 948957	Eureka	208605	4/12/2007	455	72
103	Rock Creek/South Silver Cloud	01/24/07	ANG North LLC	NMC 948958	Eureka	208606	4/12/2007	455	73
104	Rock Creek/South Silver Cloud	01/24/07	ANG North LLC	NMC 948959	Eureka	208607	4/12/2007	455	74
105	Rock Creek/South Silver Cloud	01/24/07	ANG North LLC	NMC 948960	Eureka	208608	4/12/2007	455	75
106	Rock Creek/South Silver Cloud	01/24/07	ANG North LLC	NMC 948961	Eureka	208609	4/12/2007	455	76
107	Rock Creek/South Silver Cloud	01/24/07	ANG North LLC	NMC 948962	Eureka	208610	4/12/2007	455	77
108	Rock Creek/South Silver Cloud	01/24/07	ANG North LLC	NMC 948963	Eureka	208611	4/12/2007	455	78
109	Rock Creek/South Silver Cloud	01/24/07	ANG North LLC	NMC 948964	Eureka	208612	4/12/2007	455	79
110	Rock Creek/South Silver Cloud	01/24/07	ANG North LLC	NMC 948965	Eureka	208613	4/12/2007	455	80
111	Rock Creek/South Silver Cloud	01/24/07	ANG North LLC	NMC 948966	Eureka	208614	4/12/2007	455	81
112	Rock Creek/South Silver Cloud	01/24/07	ANG North LLC	NMC 948967	Eureka	208615	4/12/2007	455	82
113	Rock Creek/South Silver Cloud	01/24/07	ANG North LLC	NMC 948968	Eureka	208616	4/12/2007	455	83
114	Rock Creek/South Silver Cloud	01/24/07	ANG North LLC	NMC 948969	Eureka	208617	4/12/2007	455	84
115	Rock Creek/South Silver Cloud	01/24/07	ANG North LLC	NMC 948970	Eureka	208618	4/12/2007	455	85
116	Rock Creek/South Silver Cloud	01/24/07	ANG North LLC	NMC 948971	Eureka	208619	4/12/2007	455	86

229619

Property	Unpatented Claim Name	Date of Location	Owner	BLM Serial Number	Filing County	County Document ID	Date recorded	Book	Page
117	Rock Creek/South Silver Cloud	01/24/07	ANG North LLC	NMC 948972	Eureka	208620	4/12/2007	455	87
118	Rock Creek/South Silver Cloud	01/24/07	ANG North LLC	NMC 948973	Eureka	208621	4/12/2007	455	88
119	Rock Creek/South Silver Cloud	01/24/07	ANG North LLC	NMC 948974	Eureka	208622	4/12/2007	455	89
120	Rock Creek/South Silver Cloud	01/24/07	ANG North LLC	NMC 948975	Eureka	208623	4/12/2007	455	90
121	Rock Creek/South Silver Cloud	01/24/07	ANG North LLC	NMC 948976	Eureka	208624	4/12/2007	455	91
122	Rock Creek/South Silver Cloud	01/24/07	ANG North LLC	NMC 948977	Eureka	208625	4/12/2007	455	92
123	Rock Creek/South Silver Cloud	01/24/07	ANG North LLC	NMC 948978	Eureka	208626	4/12/2007	455	93
124	Rock Creek/South Silver Cloud	01/24/07	ANG North LLC	NMC 948979	Eureka	208627	4/12/2007	455	94
125	Rock Creek/South Silver Cloud	01/24/07	ANG North LLC	NMC 948980	Eureka	208628	4/12/2007	455	95
126	Rock Creek/South Silver Cloud	01/24/07	ANG North LLC	NMC 948981	Eureka	208629	4/12/2007	455	96
127	Rock Creek/South Silver Cloud	01/24/07	ANG North LLC	NMC 948982	Eureka	208630	4/12/2007	455	97
128	Rock Creek/South Silver Cloud	01/24/07	ANG North LLC	NMC 948983	Eureka	208631	4/12/2007	455	98
129	Rock Creek/South Silver Cloud	01/24/07	ANG North LLC	NMC 948984	Eureka	208632	4/12/2007	455	99
130	Rock Creek/South Silver Cloud	01/24/07	ANG North LLC	NMC 948985	Eureka	208633	4/12/2007	455	100
131	Rock Creek/South Silver Cloud	01/24/07	ANG North LLC	NMC 948986	Eureka	208634	4/12/2007	455	101
132	Rock Creek/South Silver Cloud	01/24/07	ANG North LLC	NMC 948987	Eureka	208635	4/12/2007	455	102
133	Rock Creek/South Silver Cloud	01/24/07	ANG North LLC	NMC 948988	Eureka	208636	4/12/2007	455	103
134	Rock Creek/South Silver Cloud	01/24/07	ANG North LLC	NMC 948989	Eureka	208637	4/12/2007	455	104
135	Rock Creek/South Silver Cloud	01/24/07	ANG North LLC	NMC 948990	Eureka	208638	4/12/2007	455	105
136	Rock Creek/South Silver Cloud	01/24/07	ANG North LLC	NMC 948991	Eureka	208639	4/12/2007	455	106
137	Rock Creek/South Silver Cloud	01/24/07	ANG North LLC	NMC 948992	Eureka	208640	4/12/2007	455	107
138	Rock Creek/South Silver Cloud	01/24/07	ANG North LLC	NMC 948993	Eureka	208641	4/12/2007	455	108
139	Rock Creek/South Silver Cloud	01/26/07	ANG North LLC	NMC 948994	Eureka	208642	4/12/2007	455	109
140	Rock Creek/South Silver Cloud	01/26/07	ANG North LLC	NMC 948995	Eureka	208643	4/12/2007	455	110
141	Rock Creek/South Silver Cloud	01/26/07	ANG North LLC	NMC 948996	Eureka	208644	4/12/2007	455	111
142	Rock Creek/South Silver Cloud	01/26/07	ANG North LLC	NMC 948997	Eureka	208645	4/12/2007	455	112
143	Rock Creek/South Silver Cloud	01/26/07	ANG North LLC	NMC 948998	Eureka	208646	4/12/2007	455	113
144	Rock Creek/South Silver Cloud	01/26/07	ANG North LLC	NMC 948999	Eureka	208647	4/12/2007	455	114
145	Rock Creek/South Silver Cloud	01/26/07	ANG North LLC	NMC 949000	Eureka	208648	4/12/2007	455	115



229619

Book : 580 07/08/2015
 Page : 169 37 of 52

Property	Unpatented Claim Name	Date of Location	Owner	BLM Serial Number	Filing County	County Document ID	Date recorded	Book	Page
146	Rock Creek/South Silver Cloud	01/26/07	ANG North LLC	NMC 949001	Eureka	208649	4/12/2007	455	116
147	Rock Creek/South Silver Cloud	01/26/07	ANG North LLC	NMC 949002	Eureka	208650	4/12/2007	455	117
148	Rock Creek/South Silver Cloud	01/26/07	ANG North LLC	NMC 949003	Eureka	208651	4/12/2007	455	118
149	Rock Creek/South Silver Cloud	01/26/07	ANG North LLC	NMC 949004	Eureka	208652	4/12/2007	455	119
150	Rock Creek/South Silver Cloud	01/26/07	ANG North LLC	NMC 949005	Eureka	208653	4/12/2007	455	120
151	Rock Creek/South Silver Cloud	01/26/07	ANG North LLC	NMC 949006	Eureka	208654	4/12/2007	455	121
152	Rock Creek/South Silver Cloud	01/26/07	ANG North LLC	NMC 949007	Eureka	208655	4/12/2007	455	122
153	Rock Creek/South Silver Cloud	01/26/07	ANG North LLC	NMC 949008	Eureka	208656	4/12/2007	455	123
154	Rock Creek/South Silver Cloud	01/26/07	ANG North LLC	NMC 949009	Eureka	208657	4/12/2007	455	124
155	Rock Creek/South Silver Cloud	01/26/07	ANG North LLC	NMC 949010	Eureka	208658	4/12/2007	455	125
156	Rock Creek/South Silver Cloud	01/26/07	ANG North LLC	NMC 949011	Eureka	208659	4/12/2007	455	126
157	Rock Creek/South Silver Cloud	01/26/07	ANG North LLC	NMC 949012	Eureka	208660	4/12/2007	455	127
158	Rock Creek/South Silver Cloud	01/26/07	ANG North LLC	NMC 949013	Eureka	208661	4/12/2007	455	128
159	Rock Creek/South Silver Cloud	01/26/07	ANG North LLC	NMC 949014	Eureka	208662	4/12/2007	455	129
160	Rock Creek/South Silver Cloud	01/26/07	ANG North LLC	NMC 949015	Eureka	208663	4/12/2007	455	130
161	Rock Creek/South Silver Cloud	01/26/07	ANG North LLC	NMC 949016	Eureka	208664	4/12/2007	455	131
162	Rock Creek/South Silver Cloud	01/26/07	ANG North LLC	NMC 949017	Eureka	208665	4/12/2007	455	132
163	Rock Creek/South Silver Cloud	01/26/07	ANG North LLC	NMC 949018	Eureka	208666	4/12/2007	455	133
164	Rock Creek/South Silver Cloud	01/26/07	ANG North LLC	NMC 949019	Eureka	208667	4/12/2007	455	134
165	Rock Creek/South Silver Cloud	01/26/07	ANG North LLC	NMC 949020	Eureka	208668	4/12/2007	455	135
166	Rock Creek/South Silver Cloud	01/26/07	ANG North LLC	NMC 949021	Eureka	208669	4/12/2007	455	136
167	Rock Creek/South Silver Cloud	01/26/07	ANG North LLC	NMC 949022	Eureka	208670	4/12/2007	455	137
168	Rock Creek/South Silver Cloud	01/26/07	ANG North LLC	NMC 949023	Eureka	208671	4/12/2007	455	138
169	Rock Creek/South Silver Cloud	01/26/07	ANG North LLC	NMC 949024	Eureka	208672	4/12/2007	455	139
170	Rock Creek/South Silver Cloud	01/26/07	ANG North LLC	NMC 949025	Eureka	208673	4/12/2007	455	140
171	Rock Creek/South Silver Cloud	01/26/07	ANG North LLC	NMC 949026	Eureka	208674	4/12/2007	455	141
172	Rock Creek/South Silver Cloud	01/26/07	ANG North LLC	NMC 949027	Eureka	208675	4/12/2007	455	142
173	Rock Creek/South Silver Cloud	01/26/07	ANG North LLC	NMC 949028	Eureka	208676	4/12/2007	455	143
174	Rock Creek/South Silver Cloud	01/26/07	ANG North LLC	NMC 949029	Eureka	208677	4/12/2007	455	144



229619

Book: 580
Page: 170
07/08/2015
38 of 52

Property	Unpatented Claim Name	Date of Location	Owner	BLM Serial Number	Filing County	County Document ID	Date recorded	Book	Page
175	Rock Creek/South Silver Cloud	01/26/07	ANG North LLC	NMC 949030	Eureka	208678	4/12/2007	455	145
176	Rock Creek/South Silver Cloud	01/26/07	ANG North LLC	NMC 949031	Eureka	208679	4/12/2007	455	146
177	Rock Creek/South Silver Cloud	01/26/07	ANG North LLC	NMC 949032	Eureka	208680	4/12/2007	455	147
178	Rock Creek/South Silver Cloud	01/26/07	ANG North LLC	NMC 949033	Eureka	208681	4/12/2007	455	148
179	Rock Creek/South Silver Cloud	01/26/07	ANG North LLC	NMC 949034	Eureka	208682	4/12/2007	455	149
180	Rock Creek/South Silver Cloud	01/26/07	ANG North LLC	NMC 949035	Eureka	208683	4/12/2007	455	150
181	Rock Creek/South Silver Cloud	01/26/07	ANG North LLC	NMC 949036	Eureka	208684	4/12/2007	455	151
182	Rock Creek/South Silver Cloud	01/26/07	ANG North LLC	NMC 949037	Eureka	208685	4/12/2007	455	152
183	Rock Creek/South Silver Cloud	01/26/07	ANG North LLC	NMC 949038	Eureka	208686	4/12/2007	455	153
184	Rock Creek/South Silver Cloud	01/26/07	ANG North LLC	NMC 949039	Eureka	208687	4/12/2007	455	154
185	Rock Creek/South Silver Cloud	01/26/07	ANG North LLC	NMC 949040	Eureka	208688	4/12/2007	455	155
186	Rock Creek/South Silver Cloud	01/26/07	ANG North LLC	NMC 949041	Eureka	208689	4/12/2007	455	156
187	Rock Creek/South Silver Cloud	01/26/07	ANG North LLC	NMC 949042	Eureka	208690	4/12/2007	455	157
188	Rock Creek/South Silver Cloud	01/26/07	ANG North LLC	NMC 949043	Eureka	208691	4/12/2007	455	158
189	Rock Creek/South Silver Cloud	01/26/07	ANG North LLC	NMC 949044	Eureka	208692	4/12/2007	455	159
190	Rock Creek/South Silver Cloud	01/26/07	ANG North LLC	NMC 949045	Eureka	208693	4/12/2007	455	160
191	Rock Creek/South Silver Cloud	01/26/07	ANG North LLC	NMC 949046	Eureka	208694	4/12/2007	455	161
192	Rock Creek/South Silver Cloud	01/26/07	ANG North LLC	NMC 949047	Eureka	208695	4/12/2007	455	162
193	Rock Creek/South Silver Cloud	01/26/07	ANG North LLC	NMC 949048	Eureka	208696	4/12/2007	455	163
194	Rock Creek/South Silver Cloud	01/26/07	ANG North LLC	NMC 949049	Eureka	208697	4/12/2007	455	164
195	Rock Creek/South Silver Cloud	01/26/07	ANG North LLC	NMC 949050	Eureka	208698	4/12/2007	455	165
196	Rock Creek/South Silver Cloud	01/26/07	ANG North LLC	NMC 949051	Eureka	208699	4/12/2007	455	166
197	Rock Creek/South Silver Cloud	01/26/07	ANG North LLC	NMC 949052	Eureka	208700	4/12/2007	455	167
198	Rock Creek/South Silver Cloud	01/26/07	ANG North LLC	NMC 949053	Eureka	208701	4/12/2007	455	168
199	Rock Creek/South Silver Cloud	01/26/07	ANG North LLC	NMC 949054	Eureka	208702	4/12/2007	455	169
200	Rock Creek/South Silver Cloud	01/26/07	ANG North LLC	NMC 949055	Eureka	208703	4/12/2007	455	170
201	Rock Creek/South Silver Cloud	01/26/07	ANG North LLC	NMC 949056	Eureka	208704	4/12/2007	455	171
202	Rock Creek/South Silver Cloud	01/26/07	ANG North LLC	NMC 949057	Eureka	208705	4/12/2007	455	172
203	Rock Creek/South Silver Cloud	01/26/07	ANG North LLC	NMC 949058	Eureka	208706	4/12/2007	455	173



229619

Property	Unpatented Claim Name	Date of Location	Owner	BLM Serial Number	Filing County	County Document ID	Date recorded	Book	Page
204	Rock Creek/South Silver Cloud	01/26/07	ANG North LLC	NMC 949059	Eureka	208707	4/12/2007	455	174
205	Rock Creek/South Silver Cloud	01/26/07	ANG North LLC	NMC 949060	Eureka	208708	4/12/2007	455	175
206	Rock Creek/South Silver Cloud	01/26/07	ANG North LLC	NMC 949061	Eureka	208709	4/12/2007	455	176
207	Rock Creek/South Silver Cloud	01/26/07	ANG North LLC	NMC 949062	Eureka	208710	4/12/2007	455	177
208	Rock Creek/South Silver Cloud	01/26/07	ANG North LLC	NMC 949063	Eureka	208711	4/12/2007	455	178
209	Rock Creek/South Silver Cloud	01/26/07	ANG North LLC	NMC 949064	Eureka	208712	4/12/2007	455	179
210	Rock Creek/South Silver Cloud	01/26/07	ANG North LLC	NMC 949065	Eureka	208713	4/12/2007	455	180
211	Rock Creek/South Silver Cloud	01/25/07	ANG North LLC	NMC 949066	Eureka	208714	4/12/2007	455	181
212	Rock Creek/South Silver Cloud	01/25/07	ANG North LLC	NMC 949067	Eureka	208715	4/12/2007	455	182
213	Rock Creek/South Silver Cloud	01/25/07	ANG North LLC	NMC 949068	Eureka	208716	4/12/2007	455	183
214	Rock Creek/South Silver Cloud	01/25/07	ANG North LLC	NMC 949069	Eureka	208717	4/12/2007	455	184
215	Rock Creek/South Silver Cloud	01/25/07	ANG North LLC	NMC 949070	Eureka	208718	4/12/2007	455	185
216	Rock Creek/South Silver Cloud	01/25/07	ANG North LLC	NMC 949071	Eureka	208719	4/12/2007	455	186
217	Rock Creek/South Silver Cloud	01/25/07	ANG North LLC	NMC 949072	Eureka	208720	4/12/2007	455	187
218	Rock Creek/South Silver Cloud	01/25/07	ANG North LLC	NMC 949073	Eureka	208721	4/12/2007	455	188
219	Rock Creek/South Silver Cloud	01/25/07	ANG North LLC	NMC 949074	Eureka	208722	4/12/2007	455	189
220	Rock Creek/South Silver Cloud	01/25/07	ANG North LLC	NMC 949075	Eureka	208723	4/12/2007	455	190
221	Rock Creek/South Silver Cloud	01/25/07	ANG North LLC	NMC 949076	Eureka	208724	4/12/2007	455	191
222	Rock Creek/South Silver Cloud	01/25/07	ANG North LLC	NMC 949077	Eureka	208725	4/12/2007	455	192
223	Rock Creek/South Silver Cloud	01/25/07	ANG North LLC	NMC 949078	Eureka	208726	4/12/2007	455	193
224	Rock Creek/South Silver Cloud	01/25/07	ANG North LLC	NMC 949079	Eureka	208727	4/12/2007	455	194
225	Rock Creek/South Silver Cloud	01/25/07	ANG North LLC	NMC 949080	Eureka	208728	4/12/2007	455	195
226	Rock Creek/South Silver Cloud	01/25/07	ANG North LLC	NMC 949081	Eureka	208729	4/12/2007	455	196
227	Rock Creek/South Silver Cloud	01/25/07	ANG North LLC	NMC 949082	Eureka	208730	4/12/2007	455	197
228	Rock Creek/South Silver Cloud	01/25/07	ANG North LLC	NMC 949083	Eureka	208731	4/12/2007	455	198
229	Rock Creek/South Silver Cloud	01/25/07	ANG North LLC	NMC 949084	Eureka	208732	4/12/2007	455	199
230	Rock Creek/South Silver Cloud	01/25/07	ANG North LLC	NMC 949085	Eureka	208733	4/12/2007	455	200
231	Rock Creek/South Silver Cloud	01/25/07	ANG North LLC	NMC 949086	Eureka	208734	4/12/2007	455	201
232	Rock Creek/South Silver Cloud	01/25/07	ANG North LLC	NMC 949087	Eureka	208735	4/12/2007	455	202



229619

Book: 580 07/08/2015
Page: 172 40 of 52

Property	Unpatented Claim Name	Date of Location	Owner	BLM Serial Number	Filing County	County Document ID	Date recorded	Book	Page
233	Rock Creek/South Silver Cloud	01/25/07	ANG North LLC	NMC 949088	Eureka	208736	4/12/2007	455	203
234	Rock Creek/South Silver Cloud	01/25/07	ANG North LLC	NMC 949089	Eureka	208737	4/12/2007	455	204
235	Rock Creek/South Silver Cloud	01/25/07	ANG North LLC	NMC 949090	Eureka	208738	4/12/2007	455	205
236	Rock Creek/South Silver Cloud	01/25/07	ANG North LLC	NMC 949091	Eureka	208739	4/12/2007	455	206
237	Rock Creek/South Silver Cloud	01/25/07	ANG North LLC	NMC 949092	Eureka	208740	4/12/2007	455	207
238	Rock Creek/South Silver Cloud	01/25/07	ANG North LLC	NMC 949093	Eureka	208741	4/12/2007	455	208
239	Rock Creek/South Silver Cloud	01/25/07	ANG North LLC	NMC 949094	Eureka	208742	4/12/2007	455	209
240	Rock Creek/South Silver Cloud	01/25/07	ANG North LLC	NMC 949095	Eureka	208743	4/12/2007	455	210
241	Rock Creek/South Silver Cloud	01/25/07	ANG North LLC	NMC 949096	Eureka	208744	4/12/2007	455	211
242	Rock Creek/South Silver Cloud	01/25/07	ANG North LLC	NMC 949097	Eureka	208745	4/12/2007	455	212
243	Rock Creek/South Silver Cloud	01/25/07	ANG North LLC	NMC 949098	Eureka	208746	4/12/2007	455	213
244	Rock Creek/South Silver Cloud	01/25/07	ANG North LLC	NMC 949099	Eureka	208747	4/12/2007	455	214
245	Rock Creek/South Silver Cloud	01/25/07	ANG North LLC	NMC 949100	Eureka	208748	4/12/2007	455	215
246	Rock Creek/South Silver Cloud	01/25/07	ANG North LLC	NMC 949101	Eureka	208749	4/12/2007	455	216
247	Rock Creek/South Silver Cloud	01/27/07	ANG North LLC	NMC 949102	Eureka	208750	4/12/2007	455	217
248	Rock Creek/South Silver Cloud	01/27/07	ANG North LLC	NMC 949103	Eureka	208751	4/12/2007	455	218
249	Rock Creek/South Silver Cloud	01/27/07	ANG North LLC	NMC 949104	Eureka	208752	4/12/2007	455	219
250	Rock Creek/South Silver Cloud	01/27/07	ANG North LLC	NMC 949105	Eureka	208753	4/12/2007	455	220
251	Rock Creek/South Silver Cloud	01/27/07	ANG North LLC	NMC 949106	Eureka	208754	4/12/2007	455	221
252	Rock Creek/South Silver Cloud	01/27/07	ANG North LLC	NMC 949107	Eureka	208755	4/12/2007	455	222
253	Rock Creek/South Silver Cloud	01/27/07	ANG North LLC	NMC 949108	Eureka	208756	4/12/2007	455	223
254	Rock Creek/South Silver Cloud	01/27/07	ANG North LLC	NMC 949109	Eureka	208757	4/12/2007	455	224
255	Rock Creek/South Silver Cloud	01/27/07	ANG North LLC	NMC 949110	Eureka	208758	4/12/2007	455	225
256	Rock Creek/South Silver Cloud	01/27/07	ANG North LLC	NMC 949111	Eureka	208759	4/12/2007	455	226
257	Rock Creek/South Silver Cloud	01/27/07	ANG North LLC	NMC 949112	Eureka	208760	4/12/2007	455	227
258	Rock Creek/South Silver Cloud	01/27/07	ANG North LLC	NMC 949113	Eureka	208761	4/12/2007	455	228
259	Rock Creek/South Silver Cloud	01/27/07	ANG North LLC	NMC 949114	Eureka	208762	4/12/2007	455	229
260	Rock Creek/South Silver Cloud	01/27/07	ANG North LLC	NMC 949115	Eureka	208763	4/12/2007	455	230
261	Rock Creek/South Silver Cloud	01/27/07	ANG North LLC	NMC 949116	Eureka	208764	4/12/2007	455	231

229619

Book : 580
Page : 173 of 41
07/08/2015

Property	Unpatented Claim Name	Date of Location	Owner	BLM Serial Number	Filing County	County Document ID	Date recorded	Book	Page
262	Rock Creek/South Silver Cloud	01/27/07	ANG North LLC	NMC 949117	Eureka	208765	4/12/2007	455	232
263	Rock Creek/South Silver Cloud	01/27/07	ANG North LLC	NMC 949118	Eureka	208766	4/12/2007	455	233
264	Rock Creek/South Silver Cloud	01/27/07	ANG North LLC	NMC 949119	Eureka	208767	4/12/2007	455	234
265	Rock Creek/South Silver Cloud	01/27/07	ANG North LLC	NMC 949120	Eureka	208768	4/12/2007	455	235
266	Rock Creek/South Silver Cloud	01/27/07	ANG North LLC	NMC 949121	Eureka	208769	4/12/2007	455	236
267	Rock Creek/South Silver Cloud	01/27/07	ANG North LLC	NMC 949122	Eureka	208770	4/12/2007	455	237
268	Rock Creek/South Silver Cloud	01/27/07	ANG North LLC	NMC 949123	Eureka	208771	4/12/2007	455	238
269	Rock Creek/South Silver Cloud	01/27/07	ANG North LLC	NMC 949124	Eureka	208772	4/12/2007	455	239
270	Rock Creek/South Silver Cloud	01/27/07	ANG North LLC	NMC 949125	Eureka	208773	4/12/2007	455	240
271	Rock Creek/South Silver Cloud	01/27/07	ANG North LLC	NMC 949126	Eureka	208774	4/12/2007	455	241
272	Rock Creek/South Silver Cloud	01/27/07	ANG North LLC	NMC 949127	Eureka	208775	4/12/2007	455	242
273	Rock Creek/South Silver Cloud	01/27/07	ANG North LLC	NMC 949128	Eureka	208776	4/12/2007	455	243
274	Rock Creek/South Silver Cloud	01/27/07	ANG North LLC	NMC 949129	Eureka	208777	4/12/2007	455	244
275	Rock Creek/South Silver Cloud	01/27/07	ANG North LLC	NMC 949130	Eureka	208778	4/12/2007	455	245
276	Rock Creek/South Silver Cloud	01/27/07	ANG North LLC	NMC 949131	Eureka	208779	4/12/2007	455	246
277	Rock Creek/South Silver Cloud	01/27/07	ANG North LLC	NMC 949132	Eureka	208780	4/12/2007	455	247
278	Rock Creek/South Silver Cloud	01/27/07	ANG North LLC	NMC 949133	Eureka	208781	4/12/2007	455	248
279	Rock Creek/South Silver Cloud	01/27/07	ANG North LLC	NMC 949134	Eureka	208782	4/12/2007	455	249
280	Rock Creek/South Silver Cloud	01/27/07	ANG North LLC	NMC 949135	Eureka	208783	4/12/2007	455	250
281	Rock Creek/South Silver Cloud	01/27/07	ANG North LLC	NMC 949136	Eureka	208784	4/12/2007	455	251
282	Rock Creek/South Silver Cloud	01/27/07	ANG North LLC	NMC 949137	Eureka	208785	4/12/2007	455	252
283	Rock Creek/South Silver Cloud	01/23/07	ANG North LLC	NMC 949246	Eureka	208786	4/12/2007	455	253
284	Rock Creek/South Silver Cloud	01/23/07	ANG North LLC	NMC 949247	Eureka	208787	4/12/2007	455	254
285	Rock Creek/South Silver Cloud	01/23/07	ANG North LLC	NMC 949248	Eureka	208788	4/12/2007	455	255
286	Rock Creek/South Silver Cloud	01/23/07	ANG North LLC	NMC 949249	Eureka	208789	4/12/2007	455	256
287	Rock Creek/South Silver Cloud	01/23/07	ANG North LLC	NMC 949250	Eureka	208790	4/12/2007	455	257
288	Rock Creek/South Silver Cloud	01/23/07	ANG North LLC	NMC 949251	Eureka	208791	4/12/2007	455	258
289	Rock Creek/South Silver Cloud	01/23/07	ANG North LLC	NMC 949252	Eureka	208792	4/12/2007	455	259
290	Rock Creek/South Silver Cloud	01/23/07	ANG North LLC	NMC 949253	Eureka	208793	4/12/2007	455	260



229619

Book: 580 07/08/2015
Page: 174 42 of 52

Property	Unpatented Claim Name	Date of Location	Owner	BLM Serial Number	Filing County	County Document ID	Date recorded	Book	Page
291	Rock Creek/South Silver Cloud	01/23/07	ANG North LLC	NMC 949254	Eureka	208794	4/12/2007	455	261
292	Rock Creek/South Silver Cloud	01/23/07	ANG North LLC	NMC 949255	Eureka	208795	4/12/2007	455	262
293	Rock Creek/South Silver Cloud	01/23/07	ANG North LLC	NMC 949256	Eureka	208796	4/12/2007	455	263
294	Rock Creek/South Silver Cloud	01/23/07	ANG North LLC	NMC 949257	Eureka	208797	4/12/2007	455	264
295	Rock Creek/South Silver Cloud	01/23/07	ANG North LLC	NMC 949258	Eureka	208798	4/12/2007	455	265
296	Rock Creek/South Silver Cloud	01/23/07	ANG North LLC	NMC 949259	Eureka	208799	4/12/2007	455	266
297	Rock Creek/South Silver Cloud	01/23/07	ANG North LLC	NMC 949260	Eureka	208800	4/12/2007	455	267
298	Rock Creek/South Silver Cloud	01/23/07	ANG North LLC	NMC 949261	Eureka	208801	4/12/2007	455	268
299	Rock Creek/South Silver Cloud	01/23/07	ANG North LLC	NMC 949262	Eureka	208802	4/12/2007	455	269
300	Rock Creek/South Silver Cloud	01/23/07	ANG North LLC	NMC 949263	Eureka	208803	4/12/2007	455	270
301	Rock Creek/South Silver Cloud	01/23/07	ANG North LLC	NMC 949264	Eureka	208804	4/12/2007	455	271
302	Rock Creek/South Silver Cloud	01/23/07	ANG North LLC	NMC 949265	Eureka	208805	4/12/2007	455	272
303	Rock Creek/South Silver Cloud	01/23/07	ANG North LLC	NMC 949266	Eureka	208806	4/12/2007	455	273
304	Rock Creek/South Silver Cloud	01/23/07	ANG North LLC	NMC 949267	Eureka	208807	4/12/2007	455	274
305	Rock Creek/South Silver Cloud	01/23/07	ANG North LLC	NMC 949268	Eureka	208808	4/12/2007	455	275
306	Rock Creek/South Silver Cloud	01/23/07	ANG North LLC	NMC 949269	Eureka	208809	4/12/2007	455	276
307	Rock Creek/South Silver Cloud	01/23/07	ANG North LLC	NMC 949270	Eureka	208810	4/12/2007	455	277
308	Rock Creek/South Silver Cloud	01/23/07	ANG North LLC	NMC 949271	Eureka	208811	4/12/2007	455	278
309	Rock Creek/South Silver Cloud	01/23/07	ANG North LLC	NMC 949272	Eureka	208812	4/12/2007	455	279
310	Rock Creek/South Silver Cloud	01/23/07	ANG North LLC	NMC 949273	Eureka	208813	4/12/2007	455	280
311	Rock Creek/South Silver Cloud	01/23/07	ANG North LLC	NMC 949274	Eureka	208814	4/12/2007	455	281
312	Rock Creek/South Silver Cloud	01/23/07	ANG North LLC	NMC 949275	Eureka	208815	4/12/2007	455	282
313	Rock Creek/South Silver Cloud	01/23/07	ANG North LLC	NMC 949276	Eureka	208816	4/12/2007	455	283
314	Rock Creek/South Silver Cloud	01/23/07	ANG North LLC	NMC 949277	Eureka	208817	4/12/2007	455	284
315	Rock Creek/South Silver Cloud	01/23/07	ANG North LLC	NMC 949278	Eureka	208818	4/12/2007	455	285
316	Rock Creek/South Silver Cloud	01/23/07	ANG North LLC	NMC 949279	Eureka	208819	4/12/2007	455	286
317	Rock Creek/South Silver Cloud	01/23/07	ANG North LLC	NMC 949280	Eureka	208820	4/12/2007	455	287
318	Rock Creek/South Silver Cloud	01/23/07	ANG North LLC	NMC 949281	Eureka	208821	4/12/2007	455	288
319	Rock Creek/South Silver Cloud	02/24/07	ANG North LLC	NMC 949282	Eureka	208822	4/12/2007	455	289



229619

Book: 580 07/08/2015
Page: 175 43 of 52

Property	Unpatented Claim Name	Date of Location	Owner	BLM Serial Number	Filing County	County Document ID	Date recorded	Book	Page
320	Rock Creek/South Silver Cloud	02/24/07	ANG North LLC	NMC 949283	Eureka	208823	4/12/2007	455	290
321	Rock Creek/South Silver Cloud	02/24/07	ANG North LLC	NMC 949284	Eureka	208824	4/12/2007	455	291
322	Rock Creek/South Silver Cloud	02/24/07	ANG North LLC	NMC 949285	Eureka	208825	4/12/2007	455	292
323	Rock Creek/South Silver Cloud	02/24/07	ANG North LLC	NMC 949286	Eureka	208826	4/12/2007	455	293
324	Rock Creek/South Silver Cloud	02/24/07	ANG North LLC	NMC 949287	Eureka	208827	4/12/2007	455	294
325	Rock Creek/South Silver Cloud	02/24/07	ANG North LLC	NMC 949288	Eureka	208828	4/12/2007	455	295
326	Rock Creek/South Silver Cloud	02/24/07	ANG North LLC	NMC 949289	Eureka	208829	4/12/2007	455	296
327	Rock Creek/South Silver Cloud	02/24/07	ANG North LLC	NMC 949290	Eureka	208830	4/12/2007	455	297
328	Rock Creek/South Silver Cloud	02/24/07	ANG North LLC	NMC 949291	Eureka	208831	4/12/2007	455	298
329	Rock Creek/South Silver Cloud	02/24/07	ANG North LLC	NMC 949292	Eureka	208832	4/12/2007	455	299
330	Rock Creek/South Silver Cloud	02/24/07	ANG North LLC	NMC 949293	Eureka	208833	4/12/2007	455	300
331	Rock Creek/South Silver Cloud	02/24/07	ANG North LLC	NMC 949294	Eureka	208834	4/12/2007	455	301
332	Rock Creek/South Silver Cloud	02/24/07	ANG North LLC	NMC 949295	Eureka	208835	4/12/2007	455	302
333	Rock Creek/South Silver Cloud	02/24/07	ANG North LLC	NMC 949296	Eureka	208836	4/12/2007	455	303
334	Rock Creek/South Silver Cloud	02/24/07	ANG North LLC	NMC 949297	Eureka	208837	4/12/2007	455	304
335	Rock Creek/South Silver Cloud	02/24/07	ANG North LLC	NMC 949298	Eureka	208838	4/12/2007	455	305
336	Rock Creek/South Silver Cloud	02/24/07	ANG North LLC	NMC 949299	Eureka	208839	4/12/2007	455	306
337	Rock Creek/South Silver Cloud	02/24/07	ANG North LLC	NMC 949300	Eureka	208840	4/12/2007	455	307
338	Rock Creek/South Silver Cloud	02/24/07	ANG North LLC	NMC 949301	Eureka	208841	4/12/2007	455	308
339	Rock Creek/South Silver Cloud	02/24/07	ANG North LLC	NMC 949302	Eureka	208842	4/12/2007	455	309
340	Rock Creek/South Silver Cloud	02/24/07	ANG North LLC	NMC 949303	Eureka	208843	4/12/2007	455	310
341	Rock Creek/South Silver Cloud	02/24/07	ANG North LLC	NMC 949304	Eureka	208844	4/12/2007	455	311
342	Rock Creek/South Silver Cloud	02/24/07	ANG North LLC	NMC 949305	Eureka	208845	4/12/2007	455	312
343	Rock Creek/South Silver Cloud	02/24/07	ANG North LLC	NMC 949306	Eureka	208846	4/12/2007	455	313
344	Rock Creek/South Silver Cloud	02/24/07	ANG North LLC	NMC 949307	Eureka	208847	4/12/2007	455	314
345	Rock Creek/South Silver Cloud	02/24/07	ANG North LLC	NMC 949308	Eureka	208848	4/12/2007	455	315
346	Rock Creek/South Silver Cloud	02/24/07	ANG North LLC	NMC 949309	Eureka	208849	4/12/2007	455	316
347	Rock Creek/South Silver Cloud	02/24/07	ANG North LLC	NMC 949310	Eureka	208850	4/12/2007	455	317
348	Rock Creek/South Silver Cloud	02/24/07	ANG North LLC	NMC 949311	Eureka	208851	4/12/2007	455	318


229619

Property	Unpatented Claim Name	Date of Location	Owner	BLM Serial Number	Filing County	County Document ID	Date recorded	Book	Page
349 Rock Creek/South Silver Cloud	CV 427	02/24/07	ANG North LLC	NMC 949312	Eureka	208852	4/12/2007	455	319
350 Rock Creek/South Silver Cloud	CV 428	02/24/07	ANG North LLC	NMC 949313	Eureka	208853	4/12/2007	455	320
351 Rock Creek/South Silver Cloud	CV 429	02/24/07	ANG North LLC	NMC 949314	Eureka	208854	4/12/2007	455	321
352 Rock Creek/South Silver Cloud	CV 430	02/24/07	ANG North LLC	NMC 949315	Eureka	208855	4/12/2007	455	322
353 Rock Creek/South Silver Cloud	CV 431	02/24/07	ANG North LLC	NMC 949316	Eureka	208856	4/12/2007	455	323
354 Rock Creek/South Silver Cloud	CV 432	02/24/07	ANG North LLC	NMC 949317	Eureka	208857	4/12/2007	455	324



229619

Property	Unpatented Claim Name	Date of Location	Owner	BLM Serial Number	Filing County	County Document ID	Date recorded	Book	Page
1	WT 367	10/23/05	ANG CORTEZ LLC	NMC 917063	Eureka	203057	1/3/2006	430	243
2	WT 368	10/23/05	ANG CORTEZ LLC	NMC 917064	Eureka	203058	1/3/2006	430	244
3	WT 369	10/23/05	ANG CORTEZ LLC	NMC 917065	Eureka	203059	1/3/2006	430	245
4	WT 370	10/23/05	ANG CORTEZ LLC	NMC 917066	Eureka	203060	1/3/2006	430	246
5	WT 371	10/23/05	ANG CORTEZ LLC	NMC 917067	Eureka	203061	1/3/2006	430	247
6	WT 372	10/23/05	ANG CORTEZ LLC	NMC 917068	Eureka	203062	1/3/2006	430	248
7	WT 373	10/23/05	ANG CORTEZ LLC	NMC 917069	Eureka	203063	1/3/2006	430	249
8	WT 374	10/23/05	ANG CORTEZ LLC	NMC 917070	Eureka	203064	1/3/2006	430	250
9	WT 375	10/23/05	ANG CORTEZ LLC	NMC 917071	Eureka	203065	1/3/2006	430	251
10	WT 376	10/23/05	ANG CORTEZ LLC	NMC 917072	Eureka	203066	1/3/2006	430	252
11	WT 377	10/23/05	ANG CORTEZ LLC	NMC 917073	Eureka	203067	1/3/2006	430	253
12	WT 378	10/23/05	ANG CORTEZ LLC	NMC 917074	Eureka	203068	1/3/2006	430	254
13	WT 379	10/23/05	ANG CORTEZ LLC	NMC 917075	Eureka	203069	1/3/2006	430	255
14	WT 380	10/23/05	ANG CORTEZ LLC	NMC 917076	Eureka	203070	1/3/2006	430	256
15	WT 381	10/23/05	ANG CORTEZ LLC	NMC 917077	Eureka	203071	1/3/2006	430	257
16	WT 382	10/23/05	ANG CORTEZ LLC	NMC 917078	Eureka	203072	1/3/2006	430	258
17	WT 383	10/23/05	ANG CORTEZ LLC	NMC 917079	Eureka	203073	1/3/2006	430	259
18	WT 384	10/23/05	ANG CORTEZ LLC	NMC 917080	Eureka	203074	1/3/2006	430	260
19	WT 385	10/23/05	ANG CORTEZ LLC	NMC 917081	Eureka	203075	1/3/2006	430	261
20	WT 386	10/23/05	ANG CORTEZ LLC	NMC 917082	Eureka	203076	1/3/2006	430	262
21	WT 387	10/23/05	ANG CORTEZ LLC	NMC 917083	Eureka	203077	1/3/2006	430	263
22	WT 388	10/23/05	ANG CORTEZ LLC	NMC 917084	Eureka	203078	1/3/2006	430	264
23	WT 389	10/23/05	ANG CORTEZ LLC	NMC 917085	Eureka	203079	1/3/2006	430	265
24	WT 390	10/23/05	ANG CORTEZ LLC	NMC 917086	Eureka	203080	1/3/2006	430	266
25	WT 391	10/23/05	ANG CORTEZ LLC	NMC 917087	Eureka	203081	1/3/2006	430	267
26	WT 392	10/23/05	ANG CORTEZ LLC	NMC 917088	Eureka	203082	1/3/2006	430	268
27	WT 393	10/23/05	ANG CORTEZ LLC	NMC 917089	Eureka	203083	1/3/2006	430	269
28	WT 394	10/23/05	ANG CORTEZ LLC	NMC 917090	Eureka	203084	1/3/2006	430	270
29	WT 395	10/23/05	ANG CORTEZ LLC	NMC 917091	Eureka	203085	1/3/2006	430	271
30	WT 396	10/23/05	ANG CORTEZ LLC	NMC 917092	Eureka	203086	1/3/2006	430	272
31	WT 397	10/23/05	ANG CORTEZ LLC	NMC 917093	Eureka	203087	1/3/2006	430	273



229619

Book: 580 07/08/2015
Page: 178 46 of 52

Property	Unpatented Claim Name	Date of Location	Owner	BLM Serial Number	Filing County	County Document ID	Date recorded	Book	Page
32	Walti WT 398	10/23/05	ANG CORTEZ LLC	NMC 917094	Eureka	203088	1/3/2006	430	274
33	Walti WT 399	10/23/05	ANG CORTEZ LLC	NMC 917095	Eureka	203089	1/3/2006	430	275
34	Walti WT 400	10/23/05	ANG CORTEZ LLC	NMC 917096	Eureka	203090	1/3/2006	430	276
35	Walti WT 401	10/23/05	ANG CORTEZ LLC	NMC 917097	Eureka	203091	1/3/2006	430	277
36	Walti WT 402	10/23/05	ANG CORTEZ LLC	NMC 916856	Eureka	203092	1/3/2006	430	278



229619

Book: 580 07/08/2015
Page: 179 47 of 52

DRY

Property	Unpatented	Date of	Owner	BLM Serial	Filing	County	Date	Book	Page
1	West Whistler Buck 1	06/07/04	ANG EUREKA LLC	NMC 875747	Eureka	191444	8/19/2004	391	290
2	West Whistler Buck 2	06/07/04	ANG EUREKA LLC	NMC 875748	Eureka	191445	8/19/2004	391	291
3	West Whistler Buck 3	06/07/04	ANG EUREKA LLC	NMC 875749	Eureka	191446	8/19/2004	391	292
4	West Whistler Buck 4	06/07/04	ANG EUREKA LLC	NMC 875750	Eureka	191447	8/19/2004	391	293
5	West Whistler Buck 5	06/07/04	ANG EUREKA LLC	NMC 875751	Eureka	191448	8/19/2004	391	294
6	West Whistler Buck 6	06/07/04	ANG EUREKA LLC	NMC 875752	Eureka	191449	8/19/2004	391	295
7	West Whistler Buck 7	06/07/04	ANG EUREKA LLC	NMC 875753	Eureka	191450	8/19/2004	391	296
8	West Whistler Buck 8	06/07/04	ANG EUREKA LLC	NMC 875754	Eureka	191451	8/19/2004	391	297
9	West Whistler Buck 9	06/09/04	ANG EUREKA LLC	NMC 875755	Eureka	191452	8/19/2004	391	298
10	West Whistler Buck 10	06/09/04	ANG EUREKA LLC	NMC 875756	Eureka	191453	8/19/2004	391	299
11	West Whistler Buck 11	06/09/04	ANG EUREKA LLC	NMC 875757	Eureka	191454	8/19/2004	391	300
12	West Whistler Buck 12	06/09/04	ANG EUREKA LLC	NMC 875758	Eureka	191455	8/19/2004	391	301
13	West Whistler Buck 13	06/09/04	ANG EUREKA LLC	NMC 875759	Eureka	191456	8/19/2004	391	302
14	West Whistler Buck 14	06/09/04	ANG EUREKA LLC	NMC 875760	Eureka	191457	8/19/2004	391	303
15	West Whistler Buck 15	06/09/04	ANG EUREKA LLC	NMC 875761	Eureka	191458	8/19/2004	391	304
16	West Whistler Buck 16	06/09/04	ANG EUREKA LLC	NMC 875762	Eureka	191459	8/19/2004	391	305
17	West Whistler Buck 17	06/09/04	ANG EUREKA LLC	NMC 875763	Eureka	191460	8/19/2004	391	306
18	West Whistler Buck 18	06/09/04	ANG EUREKA LLC	NMC 875764	Eureka	191461	8/19/2004	391	307
19	West Whistler Buck 19	06/09/04	ANG EUREKA LLC	NMC 875765	Eureka	191462	8/19/2004	391	308
20	West Whistler Buck 20	06/09/04	ANG EUREKA LLC	NMC 875766	Eureka	191463	8/19/2004	391	309
21	West Whistler Buck 21	06/09/04	ANG EUREKA LLC	NMC 875767	Eureka	191464	8/19/2004	391	310
22	West Whistler Buck 22	06/09/04	ANG EUREKA LLC	NMC 875768	Eureka	191465	8/19/2004	391	311
23	West Whistler Buck 23	06/09/04	ANG EUREKA LLC	NMC 875769	Eureka	191466	8/19/2004	391	312
24	West Whistler Buck 24	06/09/04	ANG EUREKA LLC	NMC 875770	Eureka	191467	8/19/2004	391	313
25	West Whistler Buck 25	06/09/04	ANG EUREKA LLC	NMC 875771	Eureka	191468	8/19/2004	391	314
26	West Whistler Buck 26	06/09/04	ANG EUREKA LLC	NMC 875772	Eureka	191469	8/19/2004	391	315



229619

Book: 580 07/08/2015
Page: 180 48 of 52

Property	Unpatented	Date of	Owner	BLM Serial	Filing	County	Date	Book	Page
27	West Whistler Buck 27	06/17/04	ANG EUREKA LLC	NMC 875773	Eureka	191470	8/19/2004	391	316
28	West Whistler Buck 28	06/17/04	ANG EUREKA LLC	NMC 875774	Eureka	191471	8/19/2004	391	317
29	West Whistler Buck 29	06/17/04	ANG EUREKA LLC	NMC 875775	Eureka	191472	8/19/2004	391	318
30	West Whistler Buck 30	06/17/04	ANG EUREKA LLC	NMC 875776	Eureka	191473	8/19/2004	391	319
31	West Whistler Buck 31	06/17/04	ANG EUREKA LLC	NMC 875777	Eureka	191474	8/19/2004	391	320
32	West Whistler Buck 32	06/17/04	ANG EUREKA LLC	NMC 875778	Eureka	191475	8/19/2004	391	321
33	West Whistler Buck 33	06/17/04	ANG EUREKA LLC	NMC 875779	Eureka	191476	8/19/2004	391	322
34	West Whistler Buck 34	06/17/04	ANG EUREKA LLC	NMC 875780	Eureka	191477	8/19/2004	391	323
35	West Whistler Buck 35	06/17/04	ANG EUREKA LLC	NMC 875781	Eureka	191478	8/19/2004	391	324
36	West Whistler Buck 36	06/17/04	ANG EUREKA LLC	NMC 875782	Eureka	191479	8/19/2004	391	325
37	West Whistler Buck 37	06/17/04	ANG EUREKA LLC	NMC 875783	Eureka	191480	8/19/2004	391	326
38	West Whistler Buck 38	06/17/04	ANG EUREKA LLC	NMC 875784	Eureka	191481	8/19/2004	391	327
39	West Whistler Buck 39	06/17/04	ANG EUREKA LLC	NMC 875785	Eureka	191482	8/19/2004	391	328
40	West Whistler Buck 40	06/17/04	ANG EUREKA LLC	NMC 875786	Eureka	191483	8/19/2004	391	329
41	West Whistler Buck 41	06/17/04	ANG EUREKA LLC	NMC 875787	Eureka	191484	8/19/2004	391	330
42	West Whistler Buck 42	06/17/04	ANG EUREKA LLC	NMC 875788	Eureka	191485	8/19/2004	391	331
43	West Whistler Buck 43	06/17/04	ANG EUREKA LLC	NMC 875789	Eureka	191486	8/19/2004	391	332
44	West Whistler Buck 44	06/17/04	ANG EUREKA LLC	NMC 875790	Eureka	191487	8/19/2004	391	333
45	West Whistler Buck 45	07/10/04	ANG EUREKA LLC	NMC 875791	Eureka	191488	8/19/2004	391	334
46	West Whistler Buck 46	07/10/04	ANG EUREKA LLC	NMC 875792	Eureka	191489	8/19/2004	391	335
47	West Whistler Buck 47	07/10/04	ANG EUREKA LLC	NMC 875793	Eureka	191490	8/19/2004	391	336
48	West Whistler Buck 48	07/10/04	ANG EUREKA LLC	NMC 875794	Eureka	191491	8/19/2004	391	337
49	West Whistler Buck 49	07/10/04	ANG EUREKA LLC	NMC 875795	Eureka	191492	8/19/2004	391	338
50	West Whistler Buck 50	07/10/04	ANG EUREKA LLC	NMC 875796	Eureka	191493	8/19/2004	391	339
51	West Whistler Buck 51	07/10/04	ANG EUREKA LLC	NMC 875797	Eureka	191494	8/19/2004	391	340
52	West Whistler Buck 52	07/10/04	ANG EUREKA LLC	NMC 875798	Eureka	191495	8/19/2004	391	341



229619

Book: 580 07/08/2015
Page: 181 49 of 52

Property	Unpatented	Date of	Owner	BLM Serial	Filing	County	Date	Book	Page
53	West Whistler Buck 53	07/10/04	ANG EUREKA LLC	NMC 875799	Eureka	191496	8/19/2004	391	342
54	West Whistler Buck 54	07/10/04	ANG EUREKA LLC	NMC 875800	Eureka	191497	8/19/2004	391	343
55	West Whistler Buck 55	07/10/04	ANG EUREKA LLC	NMC 875801	Eureka	191498	8/19/2004	391	344
56	West Whistler Buck 56	07/10/04	ANG EUREKA LLC	NMC 875802	Eureka	191499	8/19/2004	391	345
57	West Whistler Buck 57	07/10/04	ANG EUREKA LLC	NMC 875803	Eureka	191500	8/19/2004	391	346
58	West Whistler Buck 58	07/10/04	ANG EUREKA LLC	NMC 875804	Eureka	191501	8/19/2004	391	347
59	West Whistler Buck 59	07/10/04	ANG EUREKA LLC	NMC 875805	Eureka	191502	8/19/2004	391	348
60	West Whistler Buck 60	07/10/04	ANG EUREKA LLC	NMC 875806	Eureka	191503	8/19/2004	391	349
61	West Whistler Buck 61	07/10/04	ANG EUREKA LLC	NMC 875807	Eureka	191504	8/19/2004	391	350
62	West Whistler Buck 62	07/10/04	ANG EUREKA LLC	NMC 875808	Eureka	191505	8/19/2004	391	351
63	West Whistler Buck 63	07/10/04	ANG EUREKA LLC	NMC 875809	Eureka	191506	8/19/2004	391	352
64	West Whistler Buck 64	07/10/04	ANG EUREKA LLC	NMC 875810	Eureka	191507	8/19/2004	391	353
65	West Whistler Buck 65	07/09/04	ANG EUREKA LLC	NMC 875811	Eureka	191508	8/19/2004	391	354
66	West Whistler Buck 66	07/09/04	ANG EUREKA LLC	NMC 875812	Eureka	191509	8/19/2004	391	355
67	West Whistler Buck 67	07/09/04	ANG EUREKA LLC	NMC 875813	Eureka	191510	8/19/2004	391	356
68	West Whistler Buck 68	07/09/04	ANG EUREKA LLC	NMC 875814	Eureka	191511	8/19/2004	391	357
69	West Whistler Buck 69	07/09/04	ANG EUREKA LLC	NMC 875815	Eureka	191512	8/19/2004	391	358
70	West Whistler Buck 70	07/09/04	ANG EUREKA LLC	NMC 875816	Eureka	191513	8/19/2004	391	359
71	West Whistler Buck 71	07/09/04	ANG EUREKA LLC	NMC 875817	Eureka	191514	8/19/2004	391	360
72	West Whistler Buck 72	07/09/04	ANG EUREKA LLC	NMC 875818	Eureka	191515	8/19/2004	391	361
73	West Whistler Buck 73	07/09/04	ANG EUREKA LLC	NMC 875819	Eureka	191516	8/19/2004	391	362
74	West Whistler Buck 74	07/09/04	ANG EUREKA LLC	NMC 875820	Eureka	191517	8/19/2004	391	363
75	West Whistler Buck 75	07/09/04	ANG EUREKA LLC	NMC 875821	Eureka	191518	8/19/2004	391	364
76	West Whistler Buck 76	07/09/04	ANG EUREKA LLC	NMC 875822	Eureka	191519	8/19/2004	391	365
77	West Whistler Buck 77	07/09/04	ANG EUREKA LLC	NMC 875823	Eureka	191520	8/19/2004	391	366
78	West Whistler Buck 78	07/09/04	ANG EUREKA LLC	NMC 875824	Eureka	191521	8/19/2004	391	367



229619

Property	Unpatented	Date of	Owner	BLM Serial	Filing	County	Date	Book	Page
79	West Whistler Buck 79	07/09/04	ANG EUREKA LLC	NMC 875825	Eureka	191522	8/19/2004	391	368
80	West Whistler Buck 80	07/09/04	ANG EUREKA LLC	NMC 875826	Eureka	191523	8/19/2004	391	369
81	West Whistler Buckaroo 456	06/07/04	ANG EUREKA LLC	NMC 875827	Eureka	191524	8/19/2004	391	370
82	West Whistler Buckaroo 457	05/25/04	ANG EUREKA LLC	NMC 875828	Eureka	191525	8/19/2004	391	371
83	West Whistler Buckaroo 458	05/25/04	ANG EUREKA LLC	NMC 875829	Eureka	191526	8/19/2004	391	372
84	West Whistler Buckaroo 459	05/25/04	ANG EUREKA LLC	NMC 875830	Eureka	191527	8/19/2004	391	373
85	West Whistler Buckaroo 460	05/25/04	ANG EUREKA LLC	NMC 875831	Eureka	191528	8/19/2004	391	374
86	West Whistler Buckaroo 461	05/25/04	ANG EUREKA LLC	NMC 875832	Eureka	191529	8/19/2004	391	375
87	West Whistler Buckaroo 462	05/25/04	ANG EUREKA LLC	NMC 875833	Eureka	191530	8/19/2004	391	376
88	West Whistler Buckaroo 463	05/25/04	ANG EUREKA LLC	NMC 875834	Eureka	191531	8/19/2004	391	377
89	West Whistler Buckaroo 464	05/25/04	ANG EUREKA LLC	NMC 875835	Eureka	191532	8/19/2004	391	378
90	West Whistler Buckaroo 465	05/25/04	ANG EUREKA LLC	NMC 875836	Eureka	191533	8/19/2004	391	379
91	West Whistler Buckaroo 466	05/25/04	ANG EUREKA LLC	NMC 875837	Eureka	191534	8/19/2004	391	380
92	West Whistler Buck 81	03/04/05	ANG EUREKA LLC	NMC 892705	Eureka	196539	3/15/2005	408	1
93	West Whistler Buck 82	03/04/05	ANG EUREKA LLC	NMC 892706	Eureka	196540	3/15/2005	408	2
94	West Whistler Buck 83	03/04/05	ANG EUREKA LLC	NMC 892707	Eureka	196541	3/15/2005	408	3
95	West Whistler Buck 84	03/04/05	ANG EUREKA LLC	NMC 892708	Eureka	196542	3/15/2005	408	4
96	West Whistler Buck 85	03/04/05	ANG EUREKA LLC	NMC 892709	Eureka	196543	3/15/2005	408	5
97	West Whistler Buck 86	03/04/05	ANG EUREKA LLC	NMC 892710	Eureka	196544	3/15/2005	408	6
98	West Whistler Buck 87	03/04/05	ANG EUREKA LLC	NMC 892711	Eureka	196545	3/15/2005	408	7
99	West Whistler Buck 88	03/04/05	ANG EUREKA LLC	NMC 892712	Eureka	196546	3/15/2005	408	8
100	West Whistler Buck 89	03/04/05	ANG EUREKA LLC	NMC 892713	Eureka	196547	3/15/2005	408	9
101	West Whistler Buck 90	03/04/05	ANG EUREKA LLC	NMC 892714	Eureka	196548	3/15/2005	408	10
102	West Whistler Buck 91	03/04/05	ANG EUREKA LLC	NMC 892715	Eureka	196549	3/15/2005	408	11
103	West Whistler Buck 92	03/04/05	ANG EUREKA LLC	NMC 892716	Eureka	196550	3/15/2005	408	12

 229619

Book: 580 07/08/2015
Page: 183 51 of 52

Exhibit B

Leases

(Eureka County, Nevada)

None

COPY



229619

Book: 580 07/08/2015
Page: 184 52 of 52

**State of Nevada
Declaration of Value**

DOC# DV-229619
 07/08/2015 09:37AM
Official Record
 Requested By
 PARR BROWN GEE AND LOVELESS
Eureka County - NV
Sara Simmons - Recorder
 Page: 1 of 1 Fee: \$90.00
 Recorded By LH PRTT: \$0.00

1. Assessor Parcel Number(s)
 a) _____
 b) _____
 c) _____
 d) _____

2. Type of Property:
 a) Vacant Land b) Single Fam. Res.
 c) Condo/Twnhse d) 2-4 Plex
 e) Apt. Bldg. f) Comm'l/Ind'l
 g) Agricultural h) Mobile Home
 i) Other Mining claims

3. Total Value/Sales Price of Property: \$ _____
 Deed in Lieu of Foreclosure Only (value of property) \$ _____
 Transfer Tax Value per NRS 375.010, Section 2: \$ _____
 Real Property Transfer Tax Due: \$ _____

4. If Exemption Claimed:
 a. Transfer Tax Exemption, per NRS 375.090, Section: 8 (as to all unpatented mining claims)
 b. Explain Reason for Exemption: Unpatented mining claims

5. Partial Interest: Percentage being transferred: _____ %

The undersigned declares and acknowledges, under penalty of perjury, pursuant to NRS 375.060 and NRS 375.110, that the information provided is correct to the best of their information and belief, and can be supported by documentation if called upon to substantiate the information provided herein. Furthermore, the disallowance of any claimed exemption, or other determination of additional tax due, may result in a penalty of 10% of the tax due plus interest at 1% per month.

Pursuant to NRS 375.030, the Buyer and Seller shall be jointly and severally liable for any additional amount owed.

Signature [Signature] Capacity Counsel for buyer
 Signature _____ Capacity _____

SELLER (GRANTOR) INFORMATION
 (REQUIRED)

Print Name: Allied Nevada Gold Corp. et al
 Address: 9790 Gateway Drive, Suite 200
 City: Reno
 State: Nevada Zip: 89521

BUYER (GRANTEE) INFORMATION
 (REQUIRED)

Print Name: Clover Nevada LLC
 Address: 905 Railroad Street, Suite 204
 City: Reno
 State: Nevada Zip: 89521

COMPANY REQUESTING RECORDING
 (REQUIRED IF NOT THE SELLER OR BUYER)

Print Name: _____ Escrow # _____
 Address: _____
 City: _____ State: _____ Zip: _____