

CERTIFICATE OF LOCATION

State of Nevada Lode Mining Claim

The undersigned certifies that this document does not contain any Social Security numbers.

Recorded at request of and return to:
Nevada Eagle, LLC,
whose principal place of business is:
PO Box 18127
Reno, NV 89511,
certifies that it has located the

Gold Bar 1

Lode Mining Claim, more particularly described below.

The date of location is the **10 of September, 2015.**

This claim is **1,500** feet long and **600** feet wide.

The distance in feet claimed in each direction from the point of discovery is, **10** feet in a **South** direction and **1,490** feet in a **North** direction. The width claimed on each side of the center of the discovery is **300** feet.

The general course of the lode or vein, as near as may be determined is **North-South.**

The lode mining claim is located in the:


NE Quarter of Section **27 T22N R49E MDB&M**
SE Quarter of Section **22 T22N R49E MDB&M**

in **Eureka** County, Nevada.

The work of location consisted of making the maps as provided in NRS 517.040.

Corner No. 1, the NE corner, is a 2x2 wood post marked with a scribed aluminum tag.
Corner No. 2, the SE corner, is a 2x2 wood post marked with a scribed aluminum tag.
Corner No. 3, the SW corner, is a 2x2 wood post marked with a scribed aluminum tag.
Corner No. 4, the NW corner, is a 2x2 wood post marked with a scribed aluminum tag.

By: 
Zachary Henderson, Agent



RECORDER'S STAMP

Official Record

Recording requested By
NEVADA EAGLE LLC

Eureka County - NV
Sara Simmons - Recorder

Fee: \$22.50 Page 1 of 1
RPTT: Recorded By: LH
Book- 584 Page- 0262

CERTIFICATE OF LOCATION

State of Nevada Lode Mining Claim

The undersigned certifies that this document does not contain any Social Security numbers.

Recorded at request of and return to:
Nevada Eagle, LLC,
whose principal place of business is:
PO Box 18127
Reno, NV 89511,
certifies that it has located the

Gold Bar 2

Lode Mining Claim, more particularly described below.

The date of location is the **10 of September, 2015.**

This claim is **1,500** feet long and **600** feet wide.

The distance in feet claimed in each direction from the point of discovery is, **10** feet in a **North** direction and **1,490** feet in a **South** direction. The width claimed on each side of the center of the discovery is **300** feet.

The general course of the lode or vein, as near as may be determined is **North-South.**


The lode mining claim is located in the:

NE Quarter of Section 27 T22N R49E MDB&M

in **Eureka** County, Nevada.

The work of location consisted of making the maps as provided in NRS 517.040.

- Corner No. 1**, the NE corner, is a 2x2 wood post marked with a scribed aluminum tag.
- Corner No. 2**, the SE corner, is a 2x2 wood post marked with a scribed aluminum tag.
- Corner No. 3**, the SW corner, is a 2x2 wood post marked with a scribed aluminum tag.
- Corner No. 4**, the NW corner, is a 2x2 wood post marked with a scribed aluminum tag.

By: 
Zachary Henderson, Agent



RECORDER'S STAMP

Official Record

Recording requested By
NEVADA EAGLE LLC

Eureka County - NV

Sara Simmons - Recorder

Fee: \$22.50

Page 1 of 1

RPTT:

Recorded By: LH

Book- 584 Page- 0263



0229925

CERTIFICATE OF LOCATION

State of Nevada Lode Mining Claim

The undersigned certifies that this document does not contain any Social Security numbers.

Recorded at request of and return to:

Nevada Eagle, LLC,

whose principal place of business is:

PO Box 18127

Reno, NV 89511,

certifies that it has located the

Gold Bar 3

Lode Mining Claim, more particularly described below.

The date of location is the

5 of September, 2015.

This claim is 1,500 feet long and

600 feet wide.

The distance in feet claimed in each direction from the point of discovery is, 10 feet in a South direction and 1,490 feet in a North direction. The width claimed on each side of the center of the discovery is 300 feet.

The general course of the lode or vein, as near as may be determined is North-South.

The lode mining claim is located in the:

NE Quarter of Section 27 T22N R49E MDB&M

SE Quarter of Section 22 T22N R49E MDB&M

in Eureka County, Nevada.

The work of location consisted of making the maps as provided in NRS 517.040.

Corner No. 1, the NE corner, is a 2x2 wood post marked with a scribed aluminum tag.

Corner No. 2, the SE corner, is a 2x2 wood post marked with a scribed aluminum tag.

Corner No. 3, the SW corner, is a 2x2 wood post marked with a scribed aluminum tag.

Corner No. 4, the NW corner, is a 2x2 wood post marked with a scribed aluminum tag.

By:

Gerald W. Baughman, Agent

RECORDER'S STAMP

CERTIFICATE OF LOCATION

State of Nevada Lode Mining Claim

The undersigned certifies that this document does not contain any Social Security numbers.

Recorded at request of and return to:

Nevada Eagle, LLC,

whose principal place of business is:

PO Box 18127

Reno, NV 89511,

certifies that it has located the

Gold Bar 4

Lode Mining Claim, more particularly described below.

The date of location is the

5 of September, 2015.

This claim is **1,500** feet long and

600 feet wide.

The distance in feet claimed in each direction from the point of discovery is, **10** feet in a **North** direction and **1,490** feet in a **South** direction. The width claimed on each side of the center of the discovery is **300** feet.

The general course of the lode or vein, as near as may be determined is **North-South.**

The lode mining claim is located in the:

NE Quarter of Section **27 T22N R49E MDB&M**

in **Eureka** County, Nevada.

The work of location consisted of making the maps as provided in NRS 517.040.


Corner No. 1, the NE corner, is a 2x2 wood post marked with a scribed aluminum tag.

Corner No. 2, the SE corner, is a 2x2 wood post marked with a scribed aluminum tag.

Corner No. 3, the SW corner, is a 2x2 wood post marked with a scribed aluminum tag.

Corner No. 4, the NW corner, is a 2x2 wood post marked with a scribed aluminum tag.

By:



Gerald W. Baughman, Agent



RECORDER'S STAMP

CERTIFICATE OF LOCATION

State of Nevada Lode Mining Claim

The undersigned certifies that this document does not contain any Social Security numbers.

Recorded at request of and return to:

Nevada Eagle, LLC,
whose principal place of business is:
PO Box 18127
Reno, NV 89511,
certifies that it has located the

Gold Bar 5

Lode Mining Claim, more particularly described below.

The date of location is the
5 of September, 2015.

This claim is **1,500** feet long and
600 feet wide.

The distance in feet claimed in each direction from the point of discovery is, **10** feet in a **South** direction and **1,490** feet in a **North** direction. The width claimed on each side of the center of the discovery is **300** feet.

The general course of the lode or vein, as near as may be determined is **North-South.**

The lode mining claim is located in the:


- NE** Quarter of Section **27 T22N R49E MDB&M**
- SE** Quarter of Section **22 T22N R49E MDB&M**

in **Eureka** County, Nevada.

The work of location consisted of making the maps as provided in NRS 517.040.

- Corner No. 1**, the NE corner, is a 2x2 wood post marked with a scribed aluminum tag.
- Corner No. 2**, the SE corner, is a 2x2 wood post marked with a scribed aluminum tag.
- Corner No. 3**, the SW corner, is a 2x2 wood post marked with a scribed aluminum tag.
- Corner No. 4**, the NW corner, is a 2x2 wood post marked with a scribed aluminum tag.

By: *Gerald W. Baughman*
Gerald W. Baughman, Agent



RECORDER'S STAMP

DOC # 0229928

10/09/2015

03:02 PM

Official Record

Recording requested By
NEVADA EAGLE LLC

Eureka County - NV

Sara Simmons - Recorder

Fee: \$22.50

Page 1 of 1

RPTT:

Recorded By: LH

Book- 584 Page- 0266



0229928

CERTIFICATE OF LOCATION

State of Nevada Lode Mining Claim

The undersigned certifies that this document does not contain any Social Security numbers.

Recorded at request of and return to:

Nevada Eagle, LLC,

whose principal place of business is:

PO Box 18127

Reno, NV 89511,

certifies that it has located the

Gold Bar 6

Lode Mining Claim, more particularly described below.

The date of location is the

5 of September, 2015.

This claim is **1,500** feet long and

600 feet wide.

The distance in feet claimed in each direction from the point of discovery is, **10** feet in a **North** direction and **1,490** feet in a **South** direction. The width claimed on each side of the center of the discovery is **300** feet.

The general course of the lode or vein, as near as may be determined is **North-South**.

The lode mining claim is located in the:

NE Quarter of Section **27 T22N R49E MDB&M**

in **Eureka** County, Nevada.

The work of location consisted of making the maps as provided in NRS 517.040.

Corner No. 1, the NE corner, is a 2x2 wood post marked with a scribed aluminum tag.

Corner No. 2, the SE corner, is a 2x2 wood post marked with a scribed aluminum tag.

Corner No. 3, the SW corner, is a 2x2 wood post marked with a scribed aluminum tag.

Corner No. 4, the NW corner, is a 2x2 wood post marked with a scribed aluminum tag.

By:


Gerald W. Baughman, Agent

RECORDER'S STAMP



CERTIFICATE OF LOCATION

State of Nevada Lode Mining Claim

The undersigned certifies that this document does not contain any Social Security numbers.

Recorded at request of and return to:

Nevada Eagle, LLC,
whose principal place of business is:
PO Box 18127
Reno, NV 89511,
certifies that it has located the

Gold Bar 7

Lode Mining Claim, more particularly described below.

The date of location is the **10 of September, 2015.**

This claim is **1,500** feet long and **600** feet wide.

The distance in feet claimed in each direction from the point of discovery is, **10** feet in a **South** direction and **1,490** feet in a **North** direction. The width claimed on each side of the center of the discovery is **300** feet.

The general course of the lode or vein, as near as may be determined is **North-South.**

The lode mining claim is located in the:


N 1/2 of Section **27 T22N R49E MDB&M**
S 1/2 of Section **22 T22N R49E MDB&M**

in **Eureka** County, Nevada.

The work of location consisted of making the maps as provided in NRS 517.040.

- Corner No. 1**, the NE corner, is a 2x2 wood post marked with a scribed aluminum tag.
- Corner No. 2**, the SE corner, is a 2x2 wood post marked with a scribed aluminum tag.
- Corner No. 3**, the SW corner, is a 2x2 wood post marked with a scribed aluminum tag.
- Corner No. 4**, the NW corner, is a 2x2 wood post marked with a scribed aluminum tag.

By:



Zachary Henderson, Agent

RECORDER'S STAMP

DOC # 0229930

10/09/2015

03:02 PM

Official Record

Recording requested By
NEVADA EAGLE LLC

Eureka County - NV

Sara Simmons - Recorder

Fee: \$22.50

Page 1 of 1

RPTT:

Recorded By: LH

Book- 584 Page- 0268

CERTIFICATE OF LOCATION

State of Nevada Lode Mining Claim

The undersigned certifies that this document does not contain any Social Security numbers.

Recorded at request of and return to:

Nevada Eagle, LLC,

whose principal place of business is:

PO Box 18127

Reno, NV 89511,

certifies that it has located the

Gold Bar 8

Lode Mining Claim, more particularly described below.

The date of location is the **10 of September, 2015.**

This claim is **1,500** feet long and **600** feet wide.

The distance in feet claimed in each direction from the point of discovery is, **10** feet in a **North** direction and **1,490** feet in a **South** direction. The width claimed on each side of the center of the discovery is **300** feet.

The general course of the lode or vein, as near as may be determined is **North-South.**

The lode mining claim is located in the:

N ½ of Section 27 T22N R49E MDB&M

in **Eureka County, Nevada.**

The work of location consisted of making the maps as provided in NRS 517.040.


Corner No. 1, the NE corner, is a 2x2 wood post marked with a scribed aluminum tag.

Corner No. 2, the SE corner, is a 2x2 wood post marked with a scribed aluminum tag.

Corner No. 3, the SW corner, is a 2x2 wood post marked with a scribed aluminum tag.

Corner No. 4, the NW corner, is a 2x2 wood post marked with a scribed aluminum tag.

By:



Zachary Henderson, Agent



RECORDER'S STAMP

Official Record

Recording requested By
NEVADA EAGLE LLC

Eureka County - NV

Sara Simmons - Recorder

Fee: \$22.50

Page 1 of 1

RPTT:

Recorded By: LH

Book- 584 Page- 0269

CERTIFICATE OF LOCATION

State of Nevada Lode Mining Claim

The undersigned certifies that this document does not contain any Social Security numbers.

Recorded at request of and return to:

Nevada Eagle, LLC,

whose principal place of business is:

PO Box 18127

Reno, NV 89511,

certifies that it has located the

Gold Bar 9

Lode Mining Claim, more particularly described below.

The date of location is the **10 of September, 2015.**

This claim is **1,500** feet long and **600** feet wide.

The distance in feet claimed in each direction from the point of discovery is, **10** feet in a **South** direction and **1,490** feet in a **North** direction. The width claimed on each side of the center of the discovery is **300** feet.

The general course of the lode or vein, as near as may be determined is **North-South.**

The lode mining claim is located in the:

ALL Quarters of Section **22 T22N R49E MDB&M**

in **Eureka** County, Nevada.

The work of location consisted of making the maps as provided in NRS 517.040.

Corner No. 1, the NE corner, is a 2x2 wood post marked with a scribed aluminum tag.

Corner No. 2, the SE corner, is a 2x2 wood post marked with a scribed aluminum tag.

Corner No. 3, the SW corner, is a 2x2 wood post marked with a scribed aluminum tag.

Corner No. 4, the NW corner, is a 2x2 wood post marked with a scribed aluminum tag.

By: _____

Zachary Henderson, Agent



RECORDER'S STAMP



0229932

CERTIFICATE OF LOCATION

State of Nevada Lode Mining Claim

The undersigned certifies that this document does not contain any Social Security numbers.

Recorded at request of and return to:

Nevada Eagle, LLC,

whose principal place of business is:

PO Box 18127

Reno, NV 89511,

certifies that it has located the

Gold Bar 10

Lode Mining Claim, more particularly described below.

The date of location is the

10 of September, 2015.

This claim is **1,500** feet long and **600** feet wide.

The distance in feet claimed in each direction from the point of discovery is, **10 feet** in a **South** direction and **1,490** feet in a **North** direction. The width claimed on each side of the center of the discovery is **300** feet.

The general course of the lode or vein, as near as may be determined is **North-South.**

The lode mining claim is located in the:

E 1/2 of Section 22 T22N R49E MDB&M

in **Eureka** County, Nevada.

The work of location consisted of making the maps as provided in NRS 517.040.

Corner No. 1, the NE corner, is a 2x2 wood post marked with a scribed aluminum tag.

Corner No. 2, the SE corner, is a 2x2 wood post marked with a scribed aluminum tag.

Corner No. 3, the SW corner, is a 2x2 wood post marked with a scribed aluminum tag.

Corner No. 4, the NW corner, is a 2x2 wood post marked with a scribed aluminum tag.

By: _____

Zachary Henderson, Agent

RECORDER'S STAMP

DOC # 0229933

10/09/2015

03:02 PM

Official Record

Recording requested By
NEVADA EAGLE LLC

Eureka County - NV

Sara Simmons - Recorder

Fee: \$22.50

Page 1 of 1

RPTT.

Recorded By: LH

Book- 584 Page- 0271



0229933

CERTIFICATE OF LOCATION

State of Nevada Lode Mining Claim

The undersigned certifies that this document does not contain any Social Security numbers.

Recorded at request of and return to:

Nevada Eagle, LLC,

whose principal place of business is:

PO Box 18127

Reno, NV 89511,

certifies that it has located the

Gold Bar 11

Lode Mining Claim, more particularly described below.

The date of location is the
10 of September, 2015.

This claim is **1,500** feet long and
600 feet wide.

The distance in feet claimed in each direction from the point of discovery is, **10** feet in a **South** direction and **1,490** feet in a **North** direction. The width claimed on each side of the center of the discovery is **300** feet.

The general course of the lode or vein, as near as may be determined is **North-South.**

The lode mining claim is located in the:

E 1/2 of Section 22 T22N R49E MDB&M

in **Eureka** County, Nevada.

The work of location consisted of making the maps as provided in NRS 517.040.

Corner No. 1, the NE corner, is a 2x2 wood post marked with a scribed aluminum tag.

Corner No. 2, the SE corner, is a 2x2 wood post marked with a scribed aluminum tag.

Corner No. 3, the SW corner, is a 2x2 wood post marked with a scribed aluminum tag.

Corner No. 4, the NW corner, is a 2x2 wood post marked with a scribed aluminum tag.

By: _____

Zachary Henderson, Agent

RECORDER'S STAMP

REC BLM-NVSO 28-SEP-15 NMC 1112132

DOC # 0229934

10/09/2015

03:02 PM

Official Record

Recording requested By
NEVADA EAGLE LLC

Eureka County - NV

Sara Simmons - Recorder

Fee: \$22.50

Page 1 of 1

RPTT:

Recorded By: LH

Book- 584 Page- 0272



0229934

CERTIFICATE OF LOCATION

State of Nevada Lode Mining Claim

The undersigned certifies that this document does not contain any Social Security numbers.

Recorded at request of and return to:
Nevada Eagle, LLC,
whose principal place of business is:
PO Box 18127
Reno, NV 89511,
certifies that it has located the

Gold Bar 12

Lode Mining Claim, more particularly described below.

The date of location is the
10 of September, 2015.

This claim is **1,500** feet long and
600 feet wide.

The distance in feet claimed in each direction from the point of discovery is, **10** feet in a **South** direction and **1,490** feet in a **North** direction. The width claimed on each side of the center of the discovery is **300** feet.

The general course of the lode or vein, as near as may be determined is **North-South.**

The lode mining claim is located in the:

E 1/2 of Section **22 T22N R49E MDB&M**

in **Eureka** County, Nevada.

The work of location consisted of making the maps as provided in NRS 517.040.


Corner No. 1, the NE corner, is a 2x2 wood post marked with a scribed aluminum tag.

Corner No. 2, the SE corner, is a 2x2 wood post marked with a scribed aluminum tag.

Corner No. 3, the SW corner, is a 2x2 wood post marked with a scribed aluminum tag.

Corner No. 4, the NW corner, is a 2x2 wood post marked with a scribed aluminum tag.

By:



Zachary Henderson, Agent

RECORDER'S STAMP

CERTIFICATE OF LOCATION

State of Nevada Lode Mining Claim

The undersigned certifies that this document does not contain any Social Security numbers.

Recorded at request of and return to:
Nevada Eagle, LLC,
whose principal place of business is:
PO Box 18127
Reno, NV 89511,
certifies that it has located the

Gold Bar 13

Lode Mining Claim, more particularly described below.

The date of location is the **15 of September, 2015.**

This claim is **1,500** feet long and **600** feet wide.

The distance in feet claimed in each direction from the point of discovery is, **10** feet in a **South** direction and **1,490** feet in a **North** direction. The width claimed on each side of the center of the discovery is **300** feet.

The general course of the lode or vein, as near as may be determined is **North-South.**

The lode mining claim is located in the:

ALL Quarters of Section **27 T22N R49E MDB&M**

in **Eureka** County, Nevada.

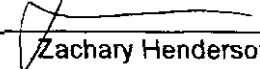
The work of location consisted of making the maps as provided in NRS 517.040.

Corner No. 1, the NE corner, is a 2x2 wood post marked with a scribed aluminum tag.

Corner No. 2, the SE corner, is a 2x2 wood post marked with a scribed aluminum tag.

Corner No. 3, the SW corner, is a 2x2 wood post marked with a scribed aluminum tag.

Corner No. 4, the NW corner, is a 2x2 wood post marked with a scribed aluminum tag.

By: 
Zachary Henderson, Agent



RECORDER'S STAMP



0229936

CERTIFICATE OF LOCATION

State of Nevada Lode Mining Claim

The undersigned certifies that this document does not contain any Social Security numbers.

Recorded at request of and return to:
Nevada Eagle, LLC,
whose principal place of business is:
PO Box 18127
Reno, NV 89511,
certifies that it has located the

Gold Bar 14

Lode Mining Claim, more particularly described below.

The date of location is the **15 of September, 2015.**

This claim is **1,500** feet long and **600** feet wide.

The distance in feet claimed in each direction from the point of discovery is, **10** feet in a **South** direction and **1,490** feet in a **North** direction. The width claimed on each side of the center of the discovery is **300** feet.

The general course of the lode or vein, as near as may be determined is **North-South.**

The lode mining claim is located in the:

E 1/2 of Section **27 T22N R49E MDB&M**

in **Eureka** County, Nevada.

The work of location consisted of making the maps as provided in NRS 517.040.

Corner No. 1, the NE corner, is a 2x2 wood post marked with a scribed aluminum tag.

Corner No. 2, the SE corner, is a 2x2 wood post marked with a scribed aluminum tag.

Corner No. 3, the SW corner, is a 2x2 wood post marked with a scribed aluminum tag.

Corner No. 4, the NW corner, is a 2x2 wood post marked with a scribed aluminum tag.

By: _____
Zachary Henderson, Agent

RECORDER'S STAMP

Official Record

Recording requested By
NEVADA EAGLE LLC

Eureka County - NV

Sara Simmons - Recorder

Fee: \$22.50

Page 1 of 1

RPTT:

Recorded By: LH

Book- 584 Page- 0275



0229937

CERTIFICATE OF LOCATION

State of Nevada Lode Mining Claim

The undersigned certifies that this document does not contain any Social Security numbers.

Recorded at request of and return to:

Nevada Eagle, LLC,

whose principal place of business is:

PO Box 18127

Reno, NV 89511,

certifies that it has located the

Gold Bar 15

Lode Mining Claim, more particularly described below.

The date of location is the

15 of September, 2015.

This claim is **1,500** feet long and

600 feet wide.

The distance in feet claimed in each direction from the point of discovery is, **10** feet in a **South** direction and **1,490** feet in a **North** direction. The width claimed on each side of the center of the discovery is **300** feet.

The general course of the lode or vein, as near as may be determined is **North-South.**

The lode mining claim is located in the:

E ½ of Section 27 T22N R49E MDB&M

in **Eureka** County, Nevada.

The work of location consisted of making the maps as provided in NRS 517.040.

Corner No. 1, the NE corner, is a 2x2 wood post marked with a scribed aluminum tag.

Corner No. 2, the SE corner, is a 2x2 wood post marked with a scribed aluminum tag.

Corner No. 3, the SW corner, is a 2x2 wood post marked with a scribed aluminum tag.

Corner No. 4, the NW corner, is a 2x2 wood post marked with a scribed aluminum tag.

By: _____

Zachary Henderson, Agent

RECORDER'S STAMP

CERTIFICATE OF LOCATION

State of Nevada Lode Mining Claim

The undersigned certifies that this document does not contain any Social Security numbers.

Recorded at request of and return to:

Nevada Eagle, LLC,
whose principal place of business is:
PO Box 18127
Reno, NV 89511,
certifies that it has located the



Gold Bar 16

Lode Mining Claim, more particularly described below.

The date of location is the **15 of September, 2015.**

RECORDER'S STAMP

This claim is **1,500** feet long and **600** feet wide.

The distance in feet claimed in each direction from the point of discovery is, **10** feet in a **South** direction and **1,490** feet in a **North** direction. The width claimed on each side of the center of the discovery is **300** feet.

The general course of the lode or vein, as near as may be determined is **North-South.**

The lode mining claim is located in the:

E ½ of Section 27 T22N R49E MDB&M

in **Eureka** County, Nevada.

The work of location consisted of making the maps as provided in NRS 517.040.

Corner No. 1, the NE corner, is a 2x2 wood post marked with a scribed aluminum tag.

Corner No. 2, the SE corner, is a 2x2 wood post marked with a scribed aluminum tag.

Corner No. 3, the SW corner, is a 2x2 wood post marked with a scribed aluminum tag.

Corner No. 4, the NW corner, is a 2x2 wood post marked with a scribed aluminum tag.

By: 
Zachary Henderson, Agent

Official Record

Recording requested By
NEVADA EAGLE LLC

Eureka County - NV

Sara Simmons - Recorder

Fee: \$22.50

Page 1 of 1

RPTT:

Recorded By: LH

Book- 584 Page- 0277

CERTIFICATE OF LOCATION

State of Nevada Lode Mining Claim

The undersigned certifies that this document does not contain any Social Security numbers.

Recorded at request of and return to:
Nevada Eagle, LLC,
whose principal place of business is:
PO Box 18127
Reno, NV 89511,
certifies that it has located the



Gold Bar 17

Lode Mining Claim, more particularly described below.

The date of location is the **15 of September, 2015.**

RECORDER'S STAMP

This claim is **1,500** feet long and **600** feet wide.

The distance in feet claimed in each direction from the point of discovery is, **10** feet in a **South** direction and **1,490** feet in a **North** direction. The width claimed on each side of the center of the discovery is **300** feet.

The general course of the lode or vein, as near as may be determined is **North-South.**

The lode mining claim is located in the:

E 1/2 of Section **27 T22N R49E MDB&M**
W 1/2 of Section **26 T22N R49E MDB&M**

in **Eureka** County, Nevada.

The work of location consisted of making the maps as provided in NRS 517.040.

- Corner No. 1**, the NE corner, is a 2x2 wood post marked with a scribed aluminum tag.
- Corner No. 2**, the SE corner, is a 2x2 wood post marked with a scribed aluminum tag.
- Corner No. 3**, the SW corner, is a 2x2 wood post marked with a scribed aluminum tag.
- Corner No. 4**, the NW corner, is a 2x2 wood post marked with a scribed aluminum tag.

By: _____
Zachary Henderson, Agent

CERTIFICATE OF LOCATION

State of Nevada Lode Mining Claim

The undersigned certifies that this document does not contain any Social Security numbers.

Recorded at request of and return to:
Nevada Eagle, LLC,
whose principal place of business is:
PO Box 18127
Reno, NV 89511,
certifies that it has located the

Gold Bar 18

Lode Mining Claim, more particularly described below.

The date of location is the **15 of September, 2015.**

This claim is **1,500** feet long and **600** feet wide.

The distance in feet claimed in each direction from the point of discovery is, **10** feet in a **South** direction and **1,490** feet in a **North** direction. The width claimed on each side of the center of the discovery is **300** feet.

The general course of the lode or vein, as near as may be determined is **North-South.**

The lode mining claim is located in the:

W 1/2 of Section **26 T22N R49E MDB&M**

in **Eureka** County, Nevada.

The work of location consisted of making the maps as provided in NRS 517.040.

Corner No. 1, the **NE** corner, is a 2x2 wood post marked with a scribed aluminum tag.

Corner No. 2, the **SE** corner, is a 2x2 wood post marked with a scribed aluminum tag.

Corner No. 3, the **SW** corner, is a 2x2 wood post marked with a scribed aluminum tag.

Corner No. 4, the **NW** corner, is a 2x2 wood post marked with a scribed aluminum tag.

By: _____
Zachary Henderson, Agent



RECORDER'S STAMP

DOC # 0229941

10/09/2015

03:02 PM

Official Record

Recording requested By
NEVADA EAGLE LLC

Eureka County - NV

Sara Simmons - Recorder

Fee: \$22.50

Page 1 of 1

RPTT:

Recorded By: LH

Book- 584 Page- 0279

CERTIFICATE OF LOCATION

State of Nevada Lode Mining Claim

The undersigned certifies that this document does not contain any Social Security numbers.

Recorded at request of and return to:

Nevada Eagle, LLC,

whose principal place of business is:

PO Box 18127

Reno, NV 89511,

certifies that it has located the

Gold Bar 19

Lode Mining Claim, more particularly described below.

The date of location is the **15 of September, 2015.**

This claim is **1,500** feet long and **600** feet wide.

The distance in feet claimed in each direction from the point of discovery is, **10** feet in a **South** direction and **1,490** feet in a **North** direction. The width claimed on each side of the center of the discovery is **300** feet.

The general course of the lode or vein, as near as may be determined is **North-South.**

The lode mining claim is located in the:

E 1/2 of Section **22 T22N R49E MDB&M**

W 1/2 of Section **23 T22N R49E MDB&M**

in **Eureka** County, Nevada.

The work of location consisted of making the maps as provided in NRS 517.040.


Corner No. 1, the NE corner, is a 2x2 wood post marked with a scribed aluminum tag.

Corner No. 2, the SE corner, is a 2x2 wood post marked with a scribed aluminum tag.

Corner No. 3, the SW corner, is a 2x2 wood post marked with a scribed aluminum tag.

Corner No. 4, the NW corner, is a 2x2 wood post marked with a scribed aluminum tag.

By:


Zachary Henderson, Agent



RECORDER'S STAMP

CERTIFICATE OF LOCATION

State of Nevada Lode Mining Claim

The undersigned certifies that this document does not contain any Social Security numbers.

Recorded at request of and return to:

Nevada Eagle, LLC,
whose principal place of business is:
PO Box 18127
Reno, NV 89511,
certifies that it has located the

Gold Bar 20

Lode Mining Claim, more particularly described below.

The date of location is the **15 of September, 2015.**

This claim is **1,500** feet long and **600** feet wide.

The distance in feet claimed in each direction from the point of discovery is, **10** feet in a **North** direction and **1,490** feet in a **South** direction. The width claimed on each side of the center of the discovery is **300** feet.

The general course of the lode or vein, as near as may be determined is **North-South.**

The lode mining claim is located in the:

- SE** Quarter of Section **22 T22N R49E MDB&M**
- SW** Quarter of Section **23 T22N R49E MDB&M**
- NE** Quarter of Section **27 T22N R49E MDB&M**
- NW** Quarter of Section **26 T22N R49E MDB&M**

in **Eureka** County, Nevada.

The work of location consisted of making the maps as provided in NRS 517.040.

- Corner No. 1**, the NE corner, is a 2x2 wood post marked with a scribed aluminum tag.
- Corner No. 2**, the SE corner, is a 2x2 wood post marked with a scribed aluminum tag.
- Corner No. 3**, the SW corner, is a 2x2 wood post marked with a scribed aluminum tag.
- Corner No. 4**, the NW corner, is a 2x2 wood post marked with a scribed aluminum tag.

By: Zachary Henderson, Agent



RECORDER'S STAMP

Official Record

Recording requested By
NEVADA EAGLE LLC

Eureka County - NV

Sara Simmons - Recorder

Fee: \$22.50

Page 1 of 1

RPTT:

Recorded By: LH

Book- 584 Page- 0281

CERTIFICATE OF LOCATION

State of Nevada Lode Mining Claim

The undersigned certifies that this document does not contain any Social Security numbers.

Recorded at request of and return to:

Nevada Eagle, LLC,

whose principal place of business is:

PO Box 18127

Reno, NV 89511,

certifies that it has located the

Gold Bar 21

Lode Mining Claim, more particularly described below.

The date of location is the **15 of September, 2015.**

This claim is **1,500** feet long and **600** feet wide.

The distance in feet claimed in each direction from the point of discovery is, **10** feet in a **South** direction and **1,490** feet in a **North** direction. The width claimed on each side of the center of the discovery is **300** feet.

The general course of the lode or vein, as near as may be determined is **North-South.**

The lode mining claim is located in the:

NE Quarter of Section **27 T22N R49E MDB&M**

NW Quarter of Section **26 T22N R49E MDB&M**

in **Eureka** County, Nevada.

The work of location consisted of making the maps as provided in NRS 517.040.


Corner No. 1, the **NE** corner, is a 2x2 wood post marked with a scribed aluminum tag.

Corner No. 2, the **SE** corner, is a 2x2 wood post marked with a scribed aluminum tag.

Corner No. 3, the **SW** corner, is a 2x2 wood post marked with a scribed aluminum tag.

Corner No. 4, the **NW** corner, is a 2x2 wood post marked with a scribed aluminum tag.

By:



Zachary Henderson, Agent



RECORDER'S STAMP