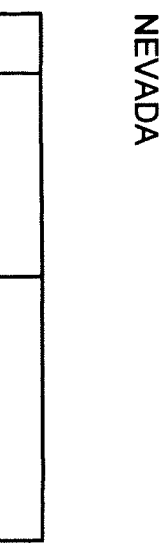
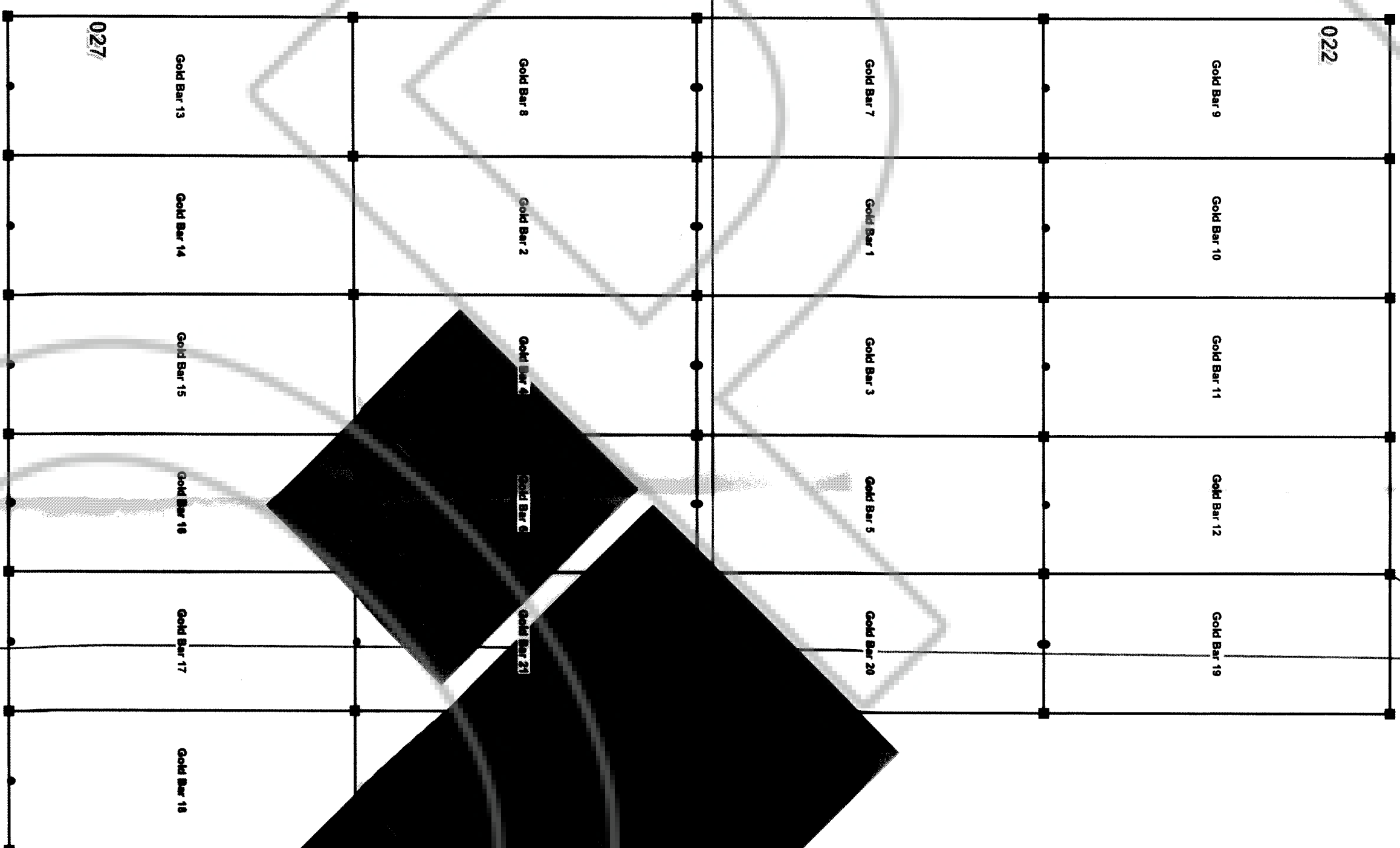
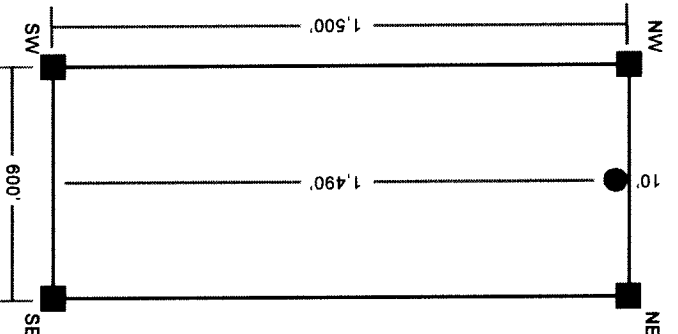


NV21T0220N0490E



TYPICAL CLAIM



LOCATION DATES:
Gold Bar 1-2 Located September 10, 2015
Gold Bar 3-6 Located September 5, 2015
Gold Bar 7-12 Located September 10, 2015
Gold Bar 13-21 Located September 15, 2015

- LEGEND:
- - CORNER
 - - LOCATION/MONUMENT

DOC # 0229944

Official Record
10/09/2015 03:05 PM
NEVADA EAGLE, LLC
Eureka County - NV
Survey of the Gold Bar Lode
Page 1 of 1
Fees: \$213.00
Recorded By: LK
Book: Page: 0229944

TIE POINT: From the SE corner of T23N R49E Section 36, to the NE corner of Gold Bar 12
21.327 ft. bearing 210.9 deg

GOLD BAR LODGE CLAIMS ANTELOPE MINING DISTRICT

1	DATE: SEPTEMBER 2015	FILE NAME: Gold Bar Filing Map.pdf	REVISION NUMBER: 1
1	PROJECTION: UTM ZONE 11N WGS84	PLOT SCALE: 1" = 500'	DRAWN BY: ZSH MODIFIED BY: ZSH

LOCATED BY:
Zachary Henderson & Gerald W. Baughman
AGENT FOR:
NEVADA EAGLE, LLC.
PO Box 14127
Reno, NV 89511
EMAIL: jerrybaughman@sbcglobal.net
PH: (775) 853-1913

TOWNSHIP 22N, RANGE 49E, SECTION(S) 22, 23, 26, 27
EUREKA COUNTY, STATE OF NEVADA