

CERTIFICATE OF LOCATION

State of Nevada Lode Mining Claim

The undersigned certifies that this document does not contain any Social Security numbers.

Recorded at request of and return to:
Nevada Eagle, LLC,
whose principal place of business is:
PO Box 18127
Reno, NV 89511,
certifies that it has located the

Gold Ridge 5

Lode Mining Claim, more particularly described below.

The date of location is the
4 of September, 2015.

This claim is **1,500** feet long and
600 feet wide.

The distance in feet claimed in each direction from the point of discovery is, **10** feet in a **East** direction and **1,490** feet in a **West** direction. The width claimed on each side of the center of the discovery is **300** feet.

The general course of the lode or vein, as near as may be determined is **East-West**.

The lode mining claim is located in the:

NE Quarter of Section **05 T22N R50E MDB&M**
SE Quarter of Section **32 T23N R50E MDB&M**

in **Eureka County, Nevada.**

The work of location consisted of making the maps as provided in NRS 517.040.


Corner No. 1, the NE corner, is a 2x2 wood post marked with a scribed aluminum tag.

Corner No. 2, the SE corner, is a 2x2 wood post marked with a scribed aluminum tag.

Corner No. 3, the SW corner, is a 2x2 wood post marked with a scribed aluminum tag.

Corner No. 4, the NW corner, is a 2x2 wood post marked with a scribed aluminum tag.

By:


Gerald W. Baughman, Agent

DOC # 0229945

10/09/2015

03:08 PM

Official Record

Recording requested By
NEVADA EAGLE INC

Eureka County - NV

Sara Simmons - Recorder

Fee: \$22.50

Page 1 of 1

RPTT:

Recorded By: LH

Book- 584 Page- 0282



0229945

RECORDER'S STAMP

CERTIFICATE OF LOCATION

State of Nevada Lode Mining Claim

The undersigned certifies that this document does not contain any Social Security numbers.

Recorded at request of and return to:
Nevada Eagle, LLC,
whose principal place of business is:
PO Box 18127
Reno, NV 89511,
certifies that it has located the

Gold Ridge 6

Lode Mining Claim, more particularly described below.

The date of location is the
4 of September, 2015.

This claim is **1,500** feet long and
600 feet wide.

The distance in feet claimed in each direction from the point of discovery is, **10** feet in a **West** direction and **1,490** feet in a **East** direction. The width claimed on each side of the center of the discovery is **300** feet.

The general course of the lode or vein, as near as may be determined is **East-West**.

The lode mining claim is located in the:

NE Quarter of Section **05 T22N R50E MDB&M**
NW Quarter of Section **04 T22N R50E MDB&M**
SE Quarter of Section **32 T23N R50E MDB&M**
SW Quarter of Section **33 T23N R50E MDB&M**

in **Eureka County, Nevada.**

The work of location consisted of making the maps as provided in NRS 517.040.

Corner No. 1, the NE corner, is a 2x2 wood post marked with a scribed aluminum tag.
Corner No. 2, the SE corner, is a 2x2 wood post marked with a scribed aluminum tag.
Corner No. 3, the SW corner, is a 2x2 wood post marked with a scribed aluminum tag.
Corner No. 4, the NW corner, is a 2x2 wood post marked with a scribed aluminum tag.

By: 

Gerald W. Baughman, Agent

DOC # 0229946

10/09/2015

03:08 PM

Official Record

Recording requested By
NEVADA EAGLE INC

Eureka County - NV
Sara Simmons - Recorder

Fee: \$22.50

Page 1 of 1

RPTT:

Recorded By: LH

Book- 584 Page- 0283



0229946

RECORDER'S STAMP

CERTIFICATE OF LOCATION

State of Nevada Lode Mining Claim

The undersigned certifies that this document does not contain any Social Security numbers.

Recorded at request of and return to:

Nevada Eagle, LLC,

whose principal place of business is:

PO Box 18127

Reno, NV 89511,

certifies that it has located the

Gold Ridge 7

Lode Mining Claim, more particularly described below.

The date of location is the
4 of September, 2015.

This claim is **1,500** feet long and
600 feet wide.

The distance in feet claimed in each direction from the point of discovery is, **10** feet in a **East** direction and **1,490** feet in a **West** direction. The width claimed on each side of the center of the discovery is **300** feet.

The general course of the lode or vein, as near as may be determined is **East-West**.

The lode mining claim is located in the:

NE Quarter of Section **05 T22N R50E MDB&M**

in **Eureka** County, Nevada.

The work of location consisted of making the maps as provided in NRS 517.040.


Corner No. 1, the NE corner, is a 2x2 wood post marked with a scribed aluminum tag.

Corner No. 2, the SE corner, is a 2x2 wood post marked with a scribed aluminum tag.

Corner No. 3, the SW corner, is a 2x2 wood post marked with a scribed aluminum tag.

Corner No. 4, the NW corner, is a 2x2 wood post marked with a scribed aluminum tag.

By:


Gerald W. Baughman, Agent

DOC # 0229947

10/09/2015

03:08 PM

Official Record

Recording requested By
NEVADA EAGLE INC

Eureka County - NV

Sara Simmons - Recorder

Fee: \$22.50

Page 1 of 1

RPTT:

Recorded By: LH

Book- 584 Page- 0284



0229947

RECORDER'S STAMP

CERTIFICATE OF LOCATION

State of Nevada Lode Mining Claim

The undersigned certifies that this document does not contain any Social Security numbers.

Recorded at request of and return to:

Nevada Eagle, LLC,

whose principal place of business is:

PO Box 18127

Reno, NV 89511,

certifies that it has located the

Gold Ridge 8

Lode Mining Claim, more particularly described below.

The date of location is the
4 of September, 2015.

This claim is **1,500** feet long and
600 feet wide.

The distance in feet claimed in each direction from the point of discovery is, **10** feet in a **West** direction and **1,490** feet in a **East** direction. The width claimed on each side of the center of the discovery is **300** feet.

The general course of the lode or vein, as near as may be determined is **East-West**.

The lode mining claim is located in the:

NE Quarter of Section **05 T22N R50E MDB&M**
NW Quarter of Section **04 T22N R50E MDB&M**

in **Eureka** County, Nevada.

The work of location consisted of making the maps as provided in NRS 517.040.


Corner No. 1, the NE corner, is a 2x2 wood post marked with a scribed aluminum tag.

Corner No. 2, the SE corner, is a 2x2 wood post marked with a scribed aluminum tag.

Corner No. 3, the SW corner, is a 2x2 wood post marked with a scribed aluminum tag.

Corner No. 4, the NW corner, is a 2x2 wood post marked with a scribed aluminum tag.

By:


Gerald W. Baughman, Agent

DOC # 0229948

10/09/2015

03:08 PM

Official Record

Recording requested By
NEVADA EAGLE INC

Eureka County - NV

Sara Simmons - Recorder

Fee: \$22.50

Page 1 of 1

RPTT:

Recorded By: LH

Book- 584 Page- 0285



0229948

RECORDER'S STAMP

CERTIFICATE OF LOCATION

State of Nevada Lode Mining Claim

The undersigned certifies that this document does not contain any Social Security numbers.

Recorded at request of and return to:
Nevada Eagle, LLC,
whose principal place of business is:
PO Box 18127
Reno, NV 89511,
certifies that it has located the

Gold Ridge 9

Lode Mining Claim, more particularly described below.

The date of location is the
4 of September, 2015.

This claim is **1,500** feet long and
600 feet wide.

The distance in feet claimed in each direction from the point of discovery is, **10** feet in a **East** direction and **1,490** feet in a **West** direction. The width claimed on each side of the center of the discovery is **300** feet.

The general course of the lode or vein, as near as may be determined is **East-West.**

The lode mining claim is located in the:


NE Quarter of Section **05 T22N R50E MDB&M**

in **Eureka County, Nevada.**

The work of location consisted of making the maps as provided in NRS 517.040.

Corner No. 1, the NE corner, is a 2x2 wood post marked with a scribed aluminum tag.
Corner No. 2, the SE corner, is a 2x2 wood post marked with a scribed aluminum tag.
Corner No. 3, the SW corner, is a 2x2 wood post marked with a scribed aluminum tag.
Corner No. 4, the NW corner, is a 2x2 wood post marked with a scribed aluminum tag.

By:


Gerald W. Baughman Agent

DOC # 0229949

10/09/2015

03:08 PM

Official Record

Recording requested By
NEVADA EAGLE INC

Eureka County - NV
Sara Simmons - Recorder

Fee: \$22.50

Page 1 of 1

RPT:

Recorded By: LH

Book- 584 Page- 0286



0229949

RECORDER'S STAMP

CERTIFICATE OF LOCATION

State of Nevada Lode Mining Claim

The undersigned certifies that this document does not contain any Social Security numbers.

Recorded at request of and return to:
Nevada Eagle, LLC,
whose principal place of business is:
PO Box 18127
Reno, NV 89511,
certifies that it has located the

Gold Ridge 10

Lode Mining Claim, more particularly described below.

The date of location is the
4 of September, 2015.

This claim is **1,500** feet long and
600 feet wide.

The distance in feet claimed in each direction from the point of discovery is, **10** feet in a **West** direction and **1,490** feet in a **East** direction. The width claimed on each side of the center of the discovery is **300** feet.

The general course of the lode or vein, as near as may be determined is **East-West.**

The lode mining claim is located in the:


NE Quarter of Section **05 T22N R50E MDB&M**
NW Quarter of Section **04 T22N R50E MDB&M**

in **Eureka** County, Nevada.

The work of location consisted of making the maps as provided in NRS 517.040.

Corner No. 1, the NE corner, is a 2x2 wood post marked with a scribed aluminum tag.
Corner No. 2, the SE corner, is a 2x2 wood post marked with a scribed aluminum tag.
Corner No. 3, the SW corner, is a 2x2 wood post marked with a scribed aluminum tag.
Corner No. 4, the NW corner, is a 2x2 wood post marked with a scribed aluminum tag.

By:


Gerald W. Baughman, Agent

DOC # 0229950

10/09/2015

03:08 PM

Official Record

Recording requested By
NEVADA EAGLE INC

Eureka County - NV
Sara Simmons - Recorder


Fee: \$22.50

Page 1 of 1

RPTT:

Recorded By: LH

Book- 584 Page- 0287



0229950

RECORDER'S STAMP

CERTIFICATE OF LOCATION

State of Nevada Lode Mining Claim

The undersigned certifies that this document does not contain any Social Security numbers.

Recorded at request of and return to:
Nevada Eagle, LLC,
whose principal place of business is:
PO Box 18127
Reno, NV 89511,
certifies that it has located the

Gold Ridge 11

Lode Mining Claim, more particularly described below.

The date of location is the
4 of September, 2015.

This claim is **1,500** feet long and
600 feet wide.

The distance in feet claimed in each direction from the point of discovery is, **10** feet in a **East** direction and **1,490** feet in a **West** direction. The width claimed on each side of the center of the discovery is **300** feet.

The general course of the lode or vein, as near as may be determined is **East-West**.

The lode mining claim is located in the:

NE Quarter of Section **05 T22N R50E MDB&M**

in **Eureka** County, Nevada.

The work of location consisted of making the maps as provided in NRS 517.040.

Corner No. 1, the NE corner, is a 2x2 wood post marked with a scribed aluminum tag.
Corner No. 2, the SE corner, is a 2x2 wood post marked with a scribed aluminum tag.
Corner No. 3, the SW corner, is a 2x2 wood post marked with a scribed aluminum tag.
Corner No. 4, the NW corner, is a 2x2 wood post marked with a scribed aluminum tag.

By: _____

Gerald W. Baughman, Agent

DOC # 0229951

10/09/2015

03:08 PM

Official Record

Recording requested By
NEVADA EAGLE INC

Eureka County - NV

Sara Simmons - Recorder

Fee: \$22.50

Page 1 of 1

RPTT:

Recorded By: LH

Book- 584

Page- 0288



0229951

RECORDER'S STAMP

CERTIFICATE OF LOCATION

State of Nevada Lode Mining Claim

The undersigned certifies that this document does not contain any Social Security numbers.

Recorded at request of and return to:
Nevada Eagle, LLC,
whose principal place of business is:
PO Box 18127
Reno, NV 89511,
certifies that it has located the

Gold Ridge 12

Lode Mining Claim, more particularly described below.

The date of location is the
4 of September, 2015.

This claim is **1,500** feet long and
600 feet wide.

The distance in feet claimed in each direction from the point of discovery is, **10** feet in a **West** direction and **1,490** feet in a **East** direction. The width claimed on each side of the center of the discovery is **300** feet.

The general course of the lode or vein, as near as may be determined is **East-West.**

The lode mining claim is located in the:

NE Quarter of Section **05 T22N R50E MDB&M**
NW Quarter of Section **04 T22N R50E MDB&M**

in **Eureka** County, Nevada.

The work of location consisted of making the maps as provided in NRS 517.040.

Corner No. 1, the NE corner, is a 2x2 wood post marked with a scribed aluminum tag.
Corner No. 2, the SE corner, is a 2x2 wood post marked with a scribed aluminum tag.
Corner No. 3, the SW corner, is a 2x2 wood post marked with a scribed aluminum tag.
Corner No. 4, the NW corner, is a 2x2 wood post marked with a scribed aluminum tag.

By: _____

Gerald W. Baughman, Agent

DOC # 0229952

10/09/2015

03:08 PM

Official Record

Recording requested By
NEVADA EAGLE INC

Eureka County - NV

Sara Simmons - Recorder

Fee: **\$22.50**

Page 1 of 1

RPTT:

Recorded By: LH

Book- 584 Page- 0289



0229952

RECORDER'S STAMP

CERTIFICATE OF LOCATION

State of Nevada Lode Mining Claim

The undersigned certifies that this document does not contain any Social Security numbers.

Recorded at request of and return to:

Nevada Eagle, LLC,

whose principal place of business is:

PO Box 18127

Reno, NV 89511,

certifies that it has located the

Gold Ridge 13

Lode Mining Claim, more particularly described below.

The date of location is the

4 of September, 2015.

This claim is **1,500** feet long and **600** feet wide.

The distance in feet claimed in each direction from the point of discovery is, **10** feet in a **East** direction and **1,490** feet in a **West** direction. The width claimed on each side of the center of the discovery is **300** feet.

The general course of the lode or vein, as near as may be determined is **East-West**.

The lode mining claim is located in the:

E 1/2 of Section 05 T22N R50E MDB&M

in **Eureka County, Nevada.**

The work of location consisted of making the maps as provided in NRS 517.040.


Corner No. 1, the NE corner, is a 2x2 wood post marked with a scribed aluminum tag.

Corner No. 2, the SE corner, is a 2x2 wood post marked with a scribed aluminum tag.

Corner No. 3, the SW corner, is a 2x2 wood post marked with a scribed aluminum tag.

Corner No. 4, the NW corner, is a 2x2 wood post marked with a scribed aluminum tag.

By:



Gerald W. Baughman, Agent

DOC # 0229953

10/09/2015

03:08 PM

Official Record

Recording requested By
NEVADA EAGLE INC

Eureka County - NV

Sara Simmons - Recorder

Fee: \$22.50

Page 1 of 1

RPTT:

Recorded By: LH

Book- 584

Page- 0290



0229953

RECORDER'S STAMP

CERTIFICATE OF LOCATION

State of Nevada Lode Mining Claim

The undersigned certifies that this document does not contain any Social Security numbers.

Recorded at request of and return to:
Nevada Eagle, LLC,
whose principal place of business is:
PO Box 18127
Reno, NV 89511,
certifies that it has located the

Gold Ridge 14

Lode Mining Claim, more particularly described below.

The date of location is the
4 of September, 2015.

This claim is **1,500** feet long and
600 feet wide.

The distance in feet claimed in each direction from the point of discovery is, **10** feet in a **West** direction and **1,490** feet in a **East** direction. The width claimed on each side of the center of the discovery is **300** feet.

The general course of the lode or vein, as near as may be determined is **East-West**.

The lode mining claim is located in the:


E 1/2 of Section **05 T22N R50E MDB&M**
W 1/2 of Section **04 T22N R50E MDB&M**

in **Eureka** County, Nevada.

The work of location consisted of making the maps as provided in NRS 517.040.

Corner No. 1, the NE corner, is a 2x2 wood post marked with a scribed aluminum tag.
Corner No. 2, the SE corner, is a 2x2 wood post marked with a scribed aluminum tag.
Corner No. 3, the SW corner, is a 2x2 wood post marked with a scribed aluminum tag.
Corner No. 4, the NW corner, is a 2x2 wood post marked with a scribed aluminum tag.

By:


Gerald W. Baughman, Agent

DOC # 0229954

10/09/2015

03:08 PM

Official Record

Recording requested By
NEVADA EAGLE INC

Eureka County - NV

Sara Simmons - Recorder

Fee: \$22.50

Page 1 of 1

RPTT:

Recorded By: LH

Book- 584 Page- 0291



0229954

RECORDER'S STAMP

CERTIFICATE OF LOCATION

State of Nevada Lode Mining Claim

The undersigned certifies that this document does not contain any Social Security numbers.

Recorded at request of and return to:
Nevada Eagle, LLC,
whose principal place of business is:
PO Box 18127
Reno, NV 89511,
certifies that it has located the

Gold Ridge 15

Lode Mining Claim, more particularly described below.

The date of location is the
4 of September, 2015.

This claim is **1,500** feet long and
600 feet wide.

The distance in feet claimed in each direction from the point of discovery is, **10** feet in a **East** direction and **1,490** feet in a **West** direction. The width claimed on each side of the center of the discovery is **300** feet.

The general course of the lode or vein, as near as may be determined is **East-West**.

The lode mining claim is located in the:

SE Quarter of Section **05 T22N R50E MDB&M**

in **Eureka** County, Nevada.

The work of location consisted of making the maps as provided in NRS 517.040.

Corner No. 1, the NE corner, is a 2x2 wood post marked with a scribed aluminum tag.
Corner No. 2, the SE corner, is a 2x2 wood post marked with a scribed aluminum tag.
Corner No. 3, the SW corner, is a 2x2 wood post marked with a scribed aluminum tag.
Corner No. 4, the NW corner, is a 2x2 wood post marked with a scribed aluminum tag.

By: _____

Gerald W. Baughman, Agent

DOC # 0229955

10/09/2015

03:08 PM

Official Record

Recording requested By
NEVADA EAGLE INC

Eureka County - NV

Sara Simmons - Recorder

Fee: \$22.50

Page 1 of 1

RPTT:

Recorded By: LH

Book- 584 Page- 0292



0229955

RECORDER'S STAMP

CERTIFICATE OF LOCATION

State of Nevada Lode Mining Claim

The undersigned certifies that this document does not contain any Social Security numbers.

Recorded at request of and return to:
Nevada Eagle, LLC,
whose principal place of business is:
PO Box 18127
Reno, NV 89511,
certifies that it has located the

Gold Ridge 16

Lode Mining Claim, more particularly described below.

The date of location is the
4 of September, 2015.

This claim is **1,500** feet long and
600 feet wide.

The distance in feet claimed in each direction from the point of discovery is, **10** feet in a **West** direction and **1,490** feet in a **East** direction. The width claimed on each side of the center of the discovery is **300** feet.

The general course of the lode or vein, as near as may be determined is **East-West.**

The lode mining claim is located in the:

SE Quarter of Section **05 T22N R50E MDB&M**
SW Quarter of Section **04 T22N R50E MDB&M**

in **Eureka** County, Nevada.

The work of location consisted of making the maps as provided in NRS 517.040.

Corner No. 1, the NE corner, is a 2x2 wood post marked with a scribed aluminum tag.
Corner No. 2, the SE corner, is a 2x2 wood post marked with a scribed aluminum tag.
Corner No. 3, the SW corner, is a 2x2 wood post marked with a scribed aluminum tag.
Corner No. 4, the NW corner, is a 2x2 wood post marked with a scribed aluminum tag.

By: _____

Gerald W. Baughman, Agent

DOC # 0229956

10/09/2015

03:08 PM

Official Record

Recording requested By
NEVADA EAGLE INC

Eureka County - NV

Sara Simmons - Recorder

Fee: \$22.50

Page 1 of 1

RPTT:

Recorded By: LH

Book- 584 Page- 0293



0229956

RECORDER'S STAMP

CERTIFICATE OF LOCATION

State of Nevada Lode Mining Claim

The undersigned certifies that this document does not contain any Social Security numbers.

Recorded at request of and return to:

Nevada Eagle, LLC,

whose principal place of business is:

PO Box 18127

Reno, NV 89511,

certifies that it has located the

Gold Ridge 17

Lode Mining Claim, more particularly described below.

The date of location is the

10 of September, 2015.

This claim is **1,500** feet long and

600 feet wide.

The distance in feet claimed in each direction from the point of discovery is, **10** feet in a **West** direction and **1,490** feet in a **East** direction. The width claimed on each side of the center of the discovery is **300** feet.

The general course of the lode or vein, as near as may be determined is **East-West**.

The lode mining claim is located in the:

SW Quarter of Section **33 T23N R50E MDB&M**

in **Eureka** County, Nevada.

The work of location consisted of making the maps as provided in NRS 517.040.

Corner No. 1, the NE corner, is a 2x2 wood post marked with a scribed aluminum tag.

Corner No. 2, the SE corner, is a 2x2 wood post marked with a scribed aluminum tag.

Corner No. 3, the SW corner, is a 2x2 wood post marked with a scribed aluminum tag.

Corner No. 4, the NW corner, is a 2x2 wood post marked with a scribed aluminum tag.

By: _____

Zachary Henderson, Agent

DOC # 0229957

10/09/2015

03:08 PM

Official Record

Recording requested By
NEVADA EAGLE INC

Eureka County - NV

Sara Simmons - Recorder

Fee: \$22.50

Page 1 of 1

RPTT:

Recorded By: LH

Book- 584 Page- 0294



0229957

RECORDER'S STAMP

CERTIFICATE OF LOCATION

State of Nevada Lode Mining Claim

The undersigned certifies that this document does not contain any Social Security numbers.

Recorded at request of and return to:
Nevada Eagle, LLC,
whose principal place of business is:
PO Box 18127
Reno, NV 89511,
certifies that it has located the

Gold Ridge 18

Lode Mining Claim, more particularly described below.

The date of location is the
10 of September, 2015.

This claim is **1,500** feet long and
600 feet wide.

The distance in feet claimed in each direction from the point of discovery is, **10** feet in a **West** direction and **1,490** feet in a **East** direction. The width claimed on each side of the center of the discovery is **300** feet.

The general course of the lode or vein, as near as may be determined is **East-West**.

The lode mining claim is located in the:

S 1/2 of Section **33 T23N R50E MDB&M**

in **Eureka** County, Nevada.

The work of location consisted of making the maps as provided in NRS 517.040.

Corner No. 1, the NE corner, is a 2x2 wood post marked with a scribed aluminum tag.
Corner No. 2, the SE corner, is a 2x2 wood post marked with a scribed aluminum tag.
Corner No. 3, the SW corner, is a 2x2 wood post marked with a scribed aluminum tag.
Corner No. 4, the NW corner, is a 2x2 wood post marked with a scribed aluminum tag.

By: 
Zachary Henderson, Agent

DOC # 0229958

10/09/2015

03:08 PM

Official Record

Recording requested By
NEVADA EAGLE INC

Eureka County - NV
Sara Simmons - Recorder

Fee: \$22.50

Page 1 of 1

RPTT:

Recorded By: LH

Book- 584 Page- 0295



0229958

RECORDER'S STAMP

CERTIFICATE OF LOCATION

State of Nevada Lode Mining Claim

The undersigned certifies that this document does not contain any Social Security numbers.

Recorded at request of and return to:
Nevada Eagle, LLC,
whose principal place of business is:
PO Box 18127
Reno, NV 89511,
certifies that it has located the

Gold Ridge 19

Lode Mining Claim, more particularly described below.

The date of location is the
10 of September, 2015.

This claim is **1,500** feet long and
600 feet wide.

The distance in feet claimed in each direction from the point of discovery is, **10** feet in a **West** direction and **1,490** feet in a **East** direction. The width claimed on each side of the center of the discovery is **300** feet.

The general course of the lode or vein, as near as may be determined is **East-West**.

The lode mining claim is located in the:

SW Quarter of Section **33 T23N R50E MDB&M**

in **Eureka** County, Nevada.

The work of location consisted of making the maps as provided in NRS 517.040.

Corner No. 1, the NE corner, is a 2x2 wood post marked with a scribed aluminum tag.
Corner No. 2, the SE corner, is a 2x2 wood post marked with a scribed aluminum tag.
Corner No. 3, the SW corner, is a 2x2 wood post marked with a scribed aluminum tag.
Corner No. 4, the NW corner, is a 2x2 wood post marked with a scribed aluminum tag.

By: _____

Zachary Henderson, Agent

DOC # 0229959

10/09/2015

03:08 PM

Official Record

Recording requested By
NEVADA EAGLE INC

Eureka County - NV

Sara Simmons - Recorder

Fee: \$22.50

Page 1 of 1

RPTT:

Recorded By: LH

Book- 584 Page- 0296



0229959

RECORDER'S STAMP

CERTIFICATE OF LOCATION

State of Nevada Lode Mining Claim

The undersigned certifies that this document does not contain any Social Security numbers.

Recorded at request of and return to:
Nevada Eagle, LLC,
whose principal place of business is:
PO Box 18127
Reno, NV 89511,
certifies that it has located the

Gold Ridge 20

Lode Mining Claim, more particularly described below.

The date of location is the
10 of September, 2015.

This claim is **1,500** feet long and
600 feet wide.

The distance in feet claimed in each direction from the point of discovery is, **10** feet in a **West** direction and **1,490** feet in a **East** direction. The width claimed on each side of the center of the discovery is **300** feet.

The general course of the lode or vein, as near as may be determined is **East-West**.

The lode mining claim is located in the:

S 1/2 of Section **33 T23N R50E MDB&M**

in **Eureka** County, Nevada.

The work of location consisted of making the maps as provided in NRS 517.040.

Corner No. 1, the NE corner, is a 2x2 wood post marked with a scribed aluminum tag.
Corner No. 2, the SE corner, is a 2x2 wood post marked with a scribed aluminum tag.
Corner No. 3, the SW corner, is a 2x2 wood post marked with a scribed aluminum tag.
Corner No. 4, the NW corner, is a 2x2 wood post marked with a scribed aluminum tag.

By: _____

Zachary Henderson, Agent

DOC # 0229960

10/09/2015

03:08 PM

Official Record

Recording requested By
NEVADA EAGLE INC

Eureka County - NV
Sara Simmons - Recorder

Fee: \$22.50

Page 1 of 1

RPTT:

Recorded By: LH

Book- 564 Page- 0297



0229960

RECORDER'S STAMP

CERTIFICATE OF LOCATION

State of Nevada Lode Mining Claim

The undersigned certifies that this document does not contain any Social Security numbers.

Recorded at request of and return to:
Nevada Eagle, LLC,
whose principal place of business is:
PO Box 18127
Reno, NV 89511,
certifies that it has located the

Gold Ridge 21

Lode Mining Claim, more particularly described below.

The date of location is the
10 of September, 2015.

This claim is **1,500** feet long and
600 feet wide.

The distance in feet claimed in each direction from the point of discovery is, **10** feet in a **West** direction and **1,490** feet in a **East** direction. The width claimed on each side of the center of the discovery is **300** feet.

The general course of the lode or vein, as near as may be determined is **East-West**.

The lode mining claim is located in the:

NW Quarter of Section **04 T22N R50E MDB&M**
SW Quarter of Section **33 T23N R50E MDB&M**

in **Eureka** County, Nevada.

The work of location consisted of making the maps as provided in NRS 517.040.

Corner No. 1, the NE corner, is a 2x2 wood post marked with a scribed aluminum tag.
Corner No. 2, the SE corner, is a 2x2 wood post marked with a scribed aluminum tag.
Corner No. 3, the SW corner, is a 2x2 wood post marked with a scribed aluminum tag.
Corner No. 4, the NW corner, is a 2x2 wood post marked with a scribed aluminum tag.

By: 
Zachary Henderson, Agent

DOC # 0229961

10/09/2015

03:08 PM

Official Record

Recording requested By
NEVADA EAGLE INC

Eureka County - NV
Sara Simmons - Recorder

Fee: \$22.50

Page 1 of 1

RPTT:

Recorded By: LH

Book- 584 Page- 0298



0229961

RECORDER'S STAMP

CERTIFICATE OF LOCATION

State of Nevada Lode Mining Claim

The undersigned certifies that this document does not contain any Social Security numbers.

Recorded at request of and return to:
Nevada Eagle, LLC,
whose principal place of business is:
PO Box 18127
Reno, NV 89511,
certifies that it has located the

Gold Ridge 22

Lode Mining Claim, more particularly described below.

The date of location is the
10 of September, 2015.

This claim is **1,500** feet long and
600 feet wide.

The distance in feet claimed in each direction from the point of discovery is, **10** feet in a **West** direction and **1,490** feet in a **East** direction. The width claimed on each side of the center of the discovery is **300** feet.

The general course of the lode or vein, as near as may be determined is **East-West**.

The lode mining claim is located in the:

N 1/2 of Section **04 T22N R50E MDB&M**
S 1/2 of Section **33 T23N R50E MDB&M**

in **Eureka** County, Nevada.

The work of location consisted of making the maps as provided in NRS 517.040.

Corner No. 1, the NE corner, is a 2x2 wood post marked with a scribed aluminum tag.
Corner No. 2, the SE corner, is a 2x2 wood post marked with a scribed aluminum tag.
Corner No. 3, the SW corner, is a 2x2 wood post marked with a scribed aluminum tag.
Corner No. 4, the NW corner, is a 2x2 wood post marked with a scribed aluminum tag.

By: _____
Zachary Henderson, Agent

DOC # 0229962

10/09/2015

03:08 PM

Official Record

Recording requested By
NEVADA EAGLE INC

Eureka County - NV

Sara Simmons - Recorder

Fee: \$22.50

Page 1 of 1

RPTT:

Recorded By: LH

Book- 584 Page- 0299



0229962

RECORDER'S STAMP

CERTIFICATE OF LOCATION

State of Nevada Lode Mining Claim

The undersigned certifies that this document does not contain any Social Security numbers.

Recorded at request of and return to:
Nevada Eagle, LLC,
whose principal place of business is:
PO Box 18127
Reno, NV 89511,
certifies that it has located the

Gold Ridge 23

Lode Mining Claim, more particularly described below.

The date of location is the
10 of September, 2015.

This claim is **1,500** feet long and
600 feet wide.

The distance in feet claimed in each direction from the point of discovery is, **10** feet in a **West** direction and **1,490** feet in a **East** direction. The width claimed on each side of the center of the discovery is **300** feet.

The general course of the lode or vein, as near as may be determined is **East-West**.

The lode mining claim is located in the:

NW Quarter of Section **04 T22N R50E MDB&M**

in **Eureka** County, Nevada.

The work of location consisted of making the maps as provided in NRS 517.040.

Corner No. 1, the NE corner, is a 2x2 wood post marked with a scribed aluminum tag.
Corner No. 2, the SE corner, is a 2x2 wood post marked with a scribed aluminum tag.
Corner No. 3, the SW corner, is a 2x2 wood post marked with a scribed aluminum tag.
Corner No. 4, the NW corner, is a 2x2 wood post marked with a scribed aluminum tag.

By: _____
Zachary Henderson, Agent

DOC # 0229963

10/09/2015

03:08 PM

Official Record

Recording requested By
NEVADA EAGLE INC

Eureka County - NV

Sara Simmons - Recorder

Fee: \$22.50

Page 1 of 1

RPTT:

Recorded By: LH

Book- 584 Page- 0300



0229963

RECORDER'S STAMP

CERTIFICATE OF LOCATION

State of Nevada Lode Mining Claim

The undersigned certifies that this document does not contain any Social Security numbers.

Recorded at request of and return to:
Nevada Eagle, LLC,
whose principal place of business is:
PO Box 18127
Reno, NV 89511,
certifies that it has located the

Gold Ridge 24

Lode Mining Claim, more particularly described below.

The date of location is the
10 of September, 2015.

This claim is **1,500** feet long and
600 feet wide.

The distance in feet claimed in each direction from the point of discovery is, **10** feet in a **West** direction and **1,490** feet in a **East** direction. The width claimed on each side of the center of the discovery is **300** feet.

The general course of the lode or vein, as near as may be determined is **East-West.**

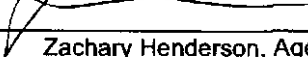
The lode mining claim is located in the:

NW Quarter of Section **04 T22N R50E MDB&M**

in **Eureka** County, Nevada.

The work of location consisted of making the maps as provided in NRS 517.040.

Corner No. 1, the NE corner, is a 2x2 wood post marked with a scribed aluminum tag.
Corner No. 2, the SE corner, is a 2x2 wood post marked with a scribed aluminum tag.
Corner No. 3, the SW corner, is a 2x2 wood post marked with a scribed aluminum tag.
Corner No. 4, the NW corner, is a 2x2 wood post marked with a scribed aluminum tag.

By: 
Zachary Henderson, Agent

DOC # 0229964

10/09/2015

03:08 PM

Official Record

Recording requested By
NEVADA EAGLE INC

Eureka County - NV

Sara Simmons - Recorder

Fee: \$22.50

Page 1 of 1

RPTT:

Recorded By: LH

Book - 584 Page - 0301



0229964

RECORDER'S STAMP

CERTIFICATE OF LOCATION

State of Nevada Lode Mining Claim

The undersigned certifies that this document does not contain any Social Security numbers.

Recorded at request of and return to:
Nevada Eagle, LLC,
whose principal place of business is:
PO Box 18127
Reno, NV 89511,
certifies that it has located the

Gold Ridge 25

Lode Mining Claim, more particularly described below.

The date of location is the
10 of September, 2015.

This claim is **1,500** feet long and
600 feet wide.

The distance in feet claimed in each direction from the point of discovery is, **10** feet in a **East** direction and **1,490** feet in a **West** direction. The width claimed on each side of the center of the discovery is **300** feet.

The general course of the lode or vein, as near as may be determined is **East-West**.

The lode mining claim is located in the:

SW Quarter of Section **33 T23N R50E MDB&M**
SE Quarter of Section **32 T23N R50E MDB&M**

in **Eureka** County, Nevada.

The work of location consisted of making the maps as provided in NRS 517.040.

Corner No. 1, the NE corner, is a 2x2 wood post marked with a scribed aluminum tag.
Corner No. 2, the SE corner, is a 2x2 wood post marked with a scribed aluminum tag.
Corner No. 3, the SW corner, is a 2x2 wood post marked with a scribed aluminum tag.
Corner No. 4, the NW corner, is a 2x2 wood post marked with a scribed aluminum tag.

By: _____

Zachary Henderson, Agent

DOC # 0229965

10/09/2015

03:08 PM

Official Record

Recording requested By
NEVADA EAGLE INC

Eureka County - NV

Sara Simmons - Recorder

Fee: \$22.50

Page 1 of 1

RPTT:

Recorded By: LH

Book- 584 Page- 0302



0229965

RECORDER'S STAMP

CERTIFICATE OF LOCATION

State of Nevada Lode Mining Claim

The undersigned certifies that this document does not contain any Social Security numbers.

Recorded at request of and return to:
Nevada Eagle, LLC,
whose principal place of business is:
PO Box 18127
Reno, NV 89511,
certifies that it has located the

Gold Ridge 26

Lode Mining Claim, more particularly described below.

The date of location is the
10 of September, 2015.

This claim is **1,500** feet long and
600 feet wide.

The distance in feet claimed in each direction from the point of discovery is, **10** feet in a **East** direction and **1,490** feet in a **West** direction. The width claimed on each side of the center of the discovery is **300** feet.

The general course of the lode or vein, as near as may be determined is **East-West**.

The lode mining claim is located in the:

SE Quarter of Section **32 T23N R50E MDB&M**

in **Eureka** County, Nevada.

The work of location consisted of making the maps as provided in NRS 517.040.

Corner No. 1, the NE corner, is a 2x2 wood post marked with a scribed aluminum tag.
Corner No. 2, the SE corner, is a 2x2 wood post marked with a scribed aluminum tag.
Corner No. 3, the SW corner, is a 2x2 wood post marked with a scribed aluminum tag.
Corner No. 4, the NW corner, is a 2x2 wood post marked with a scribed aluminum tag.

By: _____

Zachary Henderson, Agent

DOC # 0229966

10/09/2015

03:08 PM

Official Record

Recording requested By
NEVADA EAGLE INC

Eureka County - NV

Sara Simmons - Recorder

Fee: \$22.50

Page 1 of 1

RPTT:

Recorded By: LH

Book- 584 Page- 0303



0229966

RECORDER'S STAMP

CERTIFICATE OF LOCATION

State of Nevada Lode Mining Claim

The undersigned certifies that this document does not contain any Social Security numbers.

Recorded at request of and return to:
Nevada Eagle, LLC,
whose principal place of business is:
PO Box 18127
Reno, NV 89511,
certifies that it has located the

Gold Ridge 27

Lode Mining Claim, more particularly described below.

The date of location is the
10 of September, 2015.

This claim is **1,500** feet long and
600 feet wide.

The distance in feet claimed in each direction from the point of discovery is, **10** feet in a **West** direction and **1,490** feet in a **East** direction. The width claimed on each side of the center of the discovery is **300** feet.

The general course of the lode or vein, as near as may be determined is **East-West**.

The lode mining claim is located in the:

SE Quarter of Section **32 T23N R50E MDB&M**
SW Quarter of Section **33 T23N R50E MDB&M**

in **Eureka** County, Nevada.

The work of location consisted of making the maps as provided in NRS 517.040.

Corner No. 1, the NE corner, is a 2x2 wood post marked with a scribed aluminum tag.
Corner No. 2, the SE corner, is a 2x2 wood post marked with a scribed aluminum tag.
Corner No. 3, the SW corner, is a 2x2 wood post marked with a scribed aluminum tag.
Corner No. 4, the NW corner, is a 2x2 wood post marked with a scribed aluminum tag.

By: _____

Zachary Henderson, Agent

DOC # 0229967

10/09/2015

03:08 PM

Official Record

Recording requested By
NEVADA EAGLE INC

Eureka County - NV
Sara Simmons - Recorder

Fee: \$22.50

Page 1 of 1

RPTT:

Recorded By: LH

Book- 584 Page- 0304



0229967

RECORDER'S STAMP

CERTIFICATE OF LOCATION

State of Nevada Lode Mining Claim

The undersigned certifies that this document does not contain any Social Security numbers.

Recorded at request of and return to:
Nevada Eagle, LLC,
whose principal place of business is:
PO Box 18127
Reno, NV 89511,
certifies that it has located the

Gold Ridge 28

Lode Mining Claim, more particularly described below.

The date of location is the
10 of September, 2015.

This claim is **1200** feet long and
200 feet wide.

The distance in feet claimed in each direction from the point of discovery is, **200** feet in a **East** direction and **1,000** feet in a **West** direction. The width claimed on each side of the center of the discovery is **100** feet.

The general course of the lode or vein, as near as may be determined is **East-West**.

The lode mining claim is located in the:

SE Quarter of Section **05 T22N R50E MDB&M**
SW Quarter of Section **4 T22N R50E MDB&M**

in **Eureka** County, Nevada.

The work of location consisted of making the maps as provided in NRS 517.040.


Corner No. 1, the NE corner, is a 2x2 wood post marked with a scribed aluminum tag.

Corner No. 2, the SE corner, is a 2x2 wood post marked with a scribed aluminum tag.

Corner No. 3, the SW corner, is a 2x2 wood post marked with a scribed aluminum tag.

Corner No. 4, the NW corner, is a 2x2 wood post marked with a scribed aluminum tag.

By:


Zachary Henderson, Agent

DOC # 0229968

10/09/2015

03:08 PM

Official Record

Recording requested By
NEVADA EAGLE INC

Eureka County - NV

Sara Simmons - Recorder

Fee: \$22.50

Page 1 of 1

RPTT:

Recorded By: LH

Book- 584 Page- 0305



0229968

RECORDER'S STAMP

CERTIFICATE OF LOCATION

State of Nevada Lode Mining Claim

The undersigned certifies that this document does not contain any Social Security numbers.

Recorded at request of and return to:
Nevada Eagle, LLC,
whose principal place of business is:
PO Box 18127
Reno, NV 89511,
certifies that it has located the

Gold Ridge 29

Lode Mining Claim, more particularly described below.

The date of location is the
10 of September, 2015.

This claim is **200** feet long and
200 feet wide.

The distance in feet claimed in each direction from the point of discovery is, **10** feet in a **West** direction and **190** feet in a **East** direction. The width claimed on each side of the center of the discovery is **100** feet.

The general course of the lode or vein, as near as may be determined is **East-West**.

The lode mining claim is located in the:

NW Quarter of Section **04 T22N R50E MDB&M**

in **Eureka** County, Nevada.

The work of location consisted of making the maps as provided in NRS 517.040.

Corner No. 1, the NE corner, is a 2x2 wood post marked with a scribed aluminum tag.
Corner No. 2, the SE corner, is a 2x2 wood post marked with a scribed aluminum tag.
Corner No. 3, the SW corner, is a 2x2 wood post marked with a scribed aluminum tag.
Corner No. 4, the NW corner, is a 2x2 wood post marked with a scribed aluminum tag.

By: _____
Zachary Henderson, Agent

DOC # 0229969

10/09/2015

03:08 PM

Official Record

Recording requested By
NEVADA EAGLE INC

Eureka County - NV

Sara Simmons - Recorder

Fee: \$22.50

Page 1 of 1

RPTT:

Recorded By: LH

Book- 584 Page- 0306



0229969

RECORDER'S STAMP

CERTIFICATE OF LOCATION

State of Nevada Lode Mining Claim

The undersigned certifies that this document does not contain any Social Security numbers.

Recorded at request of and return to:

Nevada Eagle, LLC,

whose principal place of business is:

PO Box 18127

Reno, NV 89511,

certifies that it has located the

Gold Ridge 30

Lode Mining Claim, more particularly described below.

The date of location is the
10 of September, 2015.

This claim is **200** feet long and
200 feet wide.

The distance in feet claimed in each direction from the point of discovery is, **10** feet in a **West** direction and **190** feet in a **East** direction. The width claimed on each side of the center of the discovery is **100** feet.

The general course of the lode or vein, as near as may be determined is **East-West**.

The lode mining claim is located in the:

NW Quarter of Section **04 T22N R50E MDB&M**

in **Eureka** County, Nevada.

The work of location consisted of making the maps as provided in NRS 517.040.

Corner No. 1, the NE corner, is a 2x2 wood post marked with a scribed aluminum tag.

Corner No. 2, the SE corner, is a 2x2 wood post marked with a scribed aluminum tag.

Corner No. 3, the SW corner, is a 2x2 wood post marked with a scribed aluminum tag.

Corner No. 4, the NW corner, is a 2x2 wood post marked with a scribed aluminum tag.

By: _____

Zachary Henderson, Agent

DOC # 0229970

10/09/2015

03:08 PM

Official Record

Recording requested By
NEVADA EAGLE INC

Eureka County - NV

Sara Simmons - Recorder

Fee: \$22.50

Page 1 of 1

RPTT:

Recorded By: LH

Book- 584 Page- 0307



0229970

RECORDER'S STAMP