

Official RecordRecording requested By
KINROSS GOLD USA INC

Eureka County - NV

Sara Simmons - Recorder

Fee \$22.50

Page 1 of 1

RPTT:

Recorded By: LH

Book- 585 Page- 0360

Recorded at the request of and when recorded return to:
Kinross Gold U.S.A., Inc.
Attention: Land Department
5075 South Syracuse St. 8th Floor
Denver, CO 80237

The undersigned affirms this document contains no personal
Information of any person

**CERTIFICATE OF LOCATION LODE MINING CLAIM**

Kinross Gold U.S.A., Inc. located the LY 1 Lode Mining Claim in the
following quarter sections(s):

<u>1/4</u>	<u>Section</u>	<u>Township</u>	<u>Range</u>	<u>Meridian</u>
NW	30	24 NORTH	51 EAST	MDB&M

In Eureka County, Nevada, on the 4 day of September, 2015.

RECORDER'S STAMP

Name and mailing address of locator is: Kinross Gold U.S.A., Inc.
5075 South Syracuse St. 8th Floor
Denver, CO 80237

The Claim is approximately 1500 feet long and 600 feet wide, such that 10 feet are claimed in an East direction and 1490 feet in a West direction from the point of discovery (monument of location), at which the Notice of Location was posted, together with 300 feet on each side of the monument of location and center line of the Claim. The general course of the lode or vein is from the East to the West direction.

The number, location and markings on each corner monument are as follows:

<u>Corner</u>	<u>Location</u>	<u>Markings</u>	<u>Description</u>
No. 1:	Northwest Corner	N.W. Corner LY 1	2" x 2" x 4' wood post
No. 2:	Northeast Corner	N.E. Corner LY 1	2" x 2" x 4' wood post
No. 3:	Southeast Corner	S.E. Corner LY 1	2" x 2" x 4' wood post
No. 4:	Southwest Corner	S.W. Corner LY 1	2" x 2" x 4' wood post

As erected on the ground, each corner monument is marked as described above by scribed metal tags.

The work of location consisted of making a claim map as provided in NRS 517.040. The tie from the claim block to a fixed point is depicted on the location map included with this filing.

Dated: October 20, 2015

Kinross Gold U.S.A., Inc.

By: H. H. Tonking
H. H. Tonking, as Agent for Locator

DOC # 0230067

11/09/2015

02:15 PM

Official RecordRecording requested By
KINROSS GOLD USA INC

Eureka County - NV

Sara Simmons - Recorder

Fee: \$22.50

Page 1 of 1

RPTT:

Recorded By: LH

Book- 585 Page- 0361

Recorded at the request of and when recorded return to:
Kinross Gold U.S.A., Inc.
Attention: Land Department
5075 South Syracuse St. 8th Floor
Denver, CO 80237

The undersigned affirms this document contains no personal
Information of any person



0230067

CERTIFICATE OF LOCATION LODE MINING CLAIM

Kinross Gold U.S.A., Inc. located the LY 2 Lode Mining Claim in the
following quarter sections(s):

<u>1/4</u>	<u>Section</u>	<u>Township</u>	<u>Range</u>	<u>Meridian</u>
NW	30	24 NORTH	51 EAST	MDB&M
NE	30	24 NORTH	51 EAST	MDB&M

In Eureka County, Nevada, on the 4 day of September, 2015.

RECORDER'S STAMP

Name and mailing address of locator is: Kinross Gold U.S.A., Inc.
5075 South Syracuse St. 8th Floor
Denver, CO 80237

The Claim is approximately 1500 feet long and 600 feet wide, such that 1490 feet are claimed in an East direction and 10 feet in a West direction from the point of discovery (monument of location), at which the Notice of Location was posted, together with 300 feet on each side of the monument of location and center line of the Claim. The general course of the lode or vein is from the East to the West direction.

The number, location and markings on each corner monument are as follows:

<u>Corner</u>	<u>Location</u>	<u>Markings</u>	<u>Description</u>
No. 1:	Northwest Corner	N.W. Corner LY 2	2" x 2" x 4' wood post
No. 2:	Northeast Corner	N.E. Corner LY 2	2" x 2" x 4' wood post
No. 3:	Southeast Corner	S.E. Corner LY 2	2" x 2" x 4' wood post
No. 4:	Southwest Corner	S.W. Corner LY 2	2" x 2" x 4' wood post

As erected on the ground, each corner monument is marked as described above by scribed metal tags.

The work of location consisted of making a claim map as provided in NRS 517.040. The tie from the claim block to a fixed point is depicted on the location map included with this filing.

Dated: October 20, 2015

Kinross Gold U.S.A., Inc.

By: 
H. H. Tonking, as Agent for Locator

DOC # 0230068

11/09/2015

02 15 PM

Official RecordRecording requested By
KINROSS GOLD USA INC

Eureka County - NV

Sara Simmons - Recorder

Fee: \$22.50

Page 1 of 1

RPTT:

Recorded By: LH

Book- 585 Page- 0362

Recorded at the request of and when recorded return to:
Kinross Gold U.S.A., Inc.
Attention: Land Department
5075 South Syracuse St. 8th Floor
Denver, CO 80237

The undersigned affirms this document contains no personal
Information of any person

CERTIFICATE OF LOCATION LODE MINING CLAIM

Kinross Gold U.S.A., Inc. located the LY 3 Lode Mining Claim in the
following quarter sections(s):

<u>1/4</u>	<u>Section</u>	<u>Township</u>	<u>Range</u>	<u>Meridian</u>
NW	30	24 NORTH	51 EAST	MDB&M

In Eureka County, Nevada, on the 4 day of September, 2015.

RECORDER'S STAMP

Name and mailing address of locator is: Kinross Gold U.S.A., Inc.
5075 South Syracuse St. 8th Floor
Denver, CO 80237

The Claim is approximately 1500 feet long and 600 feet wide, such that 10 feet are claimed in an East direction and 1490 feet in a West direction from the point of discovery (monument of location), at which the Notice of Location was posted, together with 300 feet on each side of the monument of location and center line of the Claim. The general course of the lode or vein is from the East to the West direction.

The number, location and markings on each corner monument are as follows:

<u>Corner</u>	<u>Location</u>	<u>Markings</u>	<u>Description</u>
No. 1:	Northwest Corner	N.W. Corner LY 3	2" x 2" x 4' wood post
No. 2:	Northeast Corner	N.E. Corner LY 3	2" x 2" x 4' wood post
No. 3:	Southeast Corner	S.E. Corner LY 3	2" x 2" x 4' wood post
No. 4:	Southwest Corner	S.W. Corner LY 3	2" x 2" x 4' wood post

As erected on the ground, each corner monument is marked as described above by scribed metal tags.

The work of location consisted of making a claim map as provided in NRS 517.040. The tie from the claim block to a fixed point is depicted on the location map included with this filing.

Dated: October 20, 2015

Kinross Gold U.S.A., Inc.

By: H. H. Tonking
H. H. Tonking, as Agent for Locator

DOC # 0230069

11/09/2015

02:15 PM

Official RecordRecording requested By
KINROSS GOLD USA INC

Eureka County - NV

Sara Simmons - Recorder

Fee: \$22.50

Page 1 of 1

RPTT:

Recorded By: LH

Book- 585 Page- 0363

Recorded at the request of and when recorded return to:
Kinross Gold U.S.A., Inc.
Attention: Land Department
5075 South Syracuse St. 8th Floor
Denver, CO 80237

The undersigned affirms this document contains no personal
Information of any person



0230069

CERTIFICATE OF LOCATION LODE MINING CLAIM

Kinross Gold U.S.A., Inc. located the LY 4 Lode Mining Claim in the
following quarter sections(s):

<u>1/4</u>	<u>Section</u>	<u>Township</u>	<u>Range</u>	<u>Meridian</u>
NW	30	24 NORTH	51 EAST	MDB&M
NE	30	24 NORTH	51 EAST	MDB&M

In Eureka County, Nevada, on the 4 day of September, 2015.

RECORDER'S STAMP

Name and mailing address of locator is: Kinross Gold U.S.A., Inc.
5075 South Syracuse St. 8th Floor
Denver, CO 80237

The Claim is approximately 1500 feet long and 600 feet wide, such that 1490 feet are claimed in an East direction and 10 feet in a West direction from the point of discovery (monument of location), at which the Notice of Location was posted, together with 300 feet on each side of the monument of location and center line of the Claim. The general course of the lode or vein is from the East to the West direction.

The number, location and markings on each corner monument are as follows:


<u>Corner</u>	<u>Location</u>	<u>Markings</u>	<u>Description</u>
No. 1:	Northwest Corner	N.W. Corner LY 4	2" x 2" x 4' wood post
No. 2:	Northeast Corner	N.E. Corner LY 4	2" x 2" x 4' wood post
No. 3:	Southeast Corner	S.E. Corner LY 4	2" x 2" x 4' wood post
No. 4:	Southwest Corner	S.W. Corner LY 4	2" x 2" x 4' wood post

As erected on the ground, each corner monument is marked as described above by scribed metal tags.

The work of location consisted of making a claim map as provided in NRS 517.040. The tie from the claim block to a fixed point is depicted on the location map included with this filing.

Dated: October 20, 2015

Kinross Gold U.S.A., Inc.

By: 
H. H. Tonking, as Agent for Locator

DOC # 0230070

11/09/2015

02:15 PM

Official RecordRecording requested By
KINROSS GOLD USA INC

Eureka County - NV

Sara Simmons - Recorder

Fee \$22.50

Page 1 of 1

RPTT:

Recorded By: LH

Book- 585 Page- 0364

Recorded at the request of and when recorded return to:
Kinross Gold U.S.A., Inc.
Attention: Land Department
5075 South Syracuse St. 8th Floor
Denver, CO 80237

The undersigned affirms this document contains no personal
Information of any person



0230070

CERTIFICATE OF LOCATION LODE MINING CLAIM

Kinross Gold U.S.A., Inc. located the LY 5 Lode Mining Claim in the
following quarter sections(s):

<u>1/4</u>	<u>Section</u>	<u>Township</u>	<u>Range</u>	<u>Meridian</u>
NW	30	24 NORTH	51 EAST	MDB&M

In Eureka County, Nevada, on the 4 day of September, 2015.

RECORDER'S STAMP

Name and mailing address of locator is: Kinross Gold U.S.A., Inc.
5075 South Syracuse St. 8th Floor
Denver, CO 80237

The Claim is approximately 1500 feet long and 600 feet wide, such that 10 feet are claimed in an East direction and 1490 feet in a West direction from the point of discovery (monument of location), at which the Notice of Location was posted, together with 300 feet on each side of the monument of location and center line of the Claim. The general course of the lode or vein is from the East to the West direction.

The number, location and markings on each corner monument are as follows:

<u>Corner</u>	<u>Location</u>	<u>Markings</u>	<u>Description</u>
No. 1:	Northwest Corner	N.W. Corner LY 5	2" x 2" x 4' wood post
No. 2:	Northeast Corner	N.E. Corner LY 5	2" x 2" x 4' wood post
No. 3:	Southeast Corner	S.E. Corner LY 5	2" x 2" x 4' wood post
No. 4:	Southwest Corner	S.W. Corner LY 5	2" x 2" x 4' wood post

As erected on the ground, each corner monument is marked as described above by scribed metal tags.

The work of location consisted of making a claim map as provided in NRS 517.040. The tie from the claim block to a fixed point is depicted on the location map included with this filing.

Dated: October 20, 2015

Kinross Gold U.S.A., Inc.

By: H. H. Tonking
H. H. Tonking, as Agent for Locator

DOC # 0230071

11/09/2015

02 15 PM

Official Record

Recording requested By
KINROSS GOLD USA INC

Eureka County - NV

Sara Simmons - Recorder

Fee: \$22.50

Page 1 of 1

RPTT:

Recorded By: LH

Book- 585 Page- 0365

Recorded at the request of and when recorded return to:
Kinross Gold U.S.A., Inc.
Attention: Land Department
5075 South Syracuse St. 8th Floor
Denver, CO 80237

The undersigned affirms this document contains no personal
Information of any person

CERTIFICATE OF LOCATION LODE MINING CLAIM

Kinross Gold U.S.A., Inc. located the LY 6 Lode Mining Claim in the
following quarter sections(s):

<u>1/4</u>	<u>Section</u>	<u>Township</u>	<u>Range</u>	<u>Meridian</u>
NW	30	24 NORTH	51 EAST	MDB&M
NE	30	24 NORTH	51 EAST	MDB&M

In Eureka County, Nevada, on the 4 day of September, 2015.

RECORDER'S STAMP

Name and mailing address of locator is: Kinross Gold U.S.A., Inc.
5075 South Syracuse St. 8th Floor
Denver, CO 80237

The Claim is approximately 1500 feet long and 600 feet wide, such that 1490 feet are claimed in an East direction and 10 feet in a West direction from the point of discovery (monument of location), at which the Notice of Location was posted, together with 300 feet on each side of the monument of location and center line of the Claim. The general course of the lode or vein is from the East to the West direction.

The number, location and markings on each corner monument are as follows:

<u>Corner</u>	<u>Location</u>	<u>Markings</u>	<u>Description</u>
No. 1:	Northwest Corner	N.W. Corner LY 6	2" x 2" x 4' wood post
No. 2:	Northeast Corner	N.E. Corner LY 6	2" x 2" x 4' wood post
No. 3:	Southeast Corner	S.E. Corner LY 6	2" x 2" x 4' wood post
No. 4:	Southwest Corner	S.W. Corner LY 6	2" x 2" x 4' wood post

As erected on the ground, each corner monument is marked as described above by scribed metal tags.

The work of location consisted of making a claim map as provided in NRS 517.040. The tie from the claim block to a fixed point is depicted on the location map included with this filing.

Dated: October 20, 2015

Kinross Gold U.S.A., Inc.

By: H. H. Tonking
H. H. Tonking, as Agent for Locator

DOC # 0230072

11/09/2015

02:15 PM

Official Record

Recording requested By
KINROSS GOLD USA INC

Eureka County - NV

Sara Simmons - Recorder

Fee: \$22.50

Page 1 of 1

RPTT:

Recorded By: LH

Book- 585 Page- 0366

Recorded at the request of and when recorded return to:

Kinross Gold U.S.A., Inc.

Attention: Land Department

5075 South Syracuse St. 8th Floor

Denver, CO 80237

The undersigned affirms this document contains no personal
information of any person

CERTIFICATE OF LOCATION LODE MINING CLAIM

Kinross Gold U.S.A., Inc. located the LY 7 Lode Mining Claim in the
following quarter sections(s):

<u>1/4</u>	<u>Section</u>	<u>Township</u>	<u>Range</u>	<u>Meridian</u>
NW	30	24 NORTH	51 EAST	MDB&M
SW	30	24 NORTH	51 EAST	MDB&M

In Eureka County, Nevada, on the 4 day of September, 2015.

RECORDER'S STAMP

Name and mailing address of locator is: Kinross Gold U.S.A., Inc.
5075 South Syracuse St. 8th Floor
Denver, CO 80237

The Claim is approximately 1500 feet long and 600 feet wide, such that 10 feet are claimed in an East direction and 1490 feet in a West direction from the point of discovery (monument of location), at which the Notice of Location was posted, together with 300 feet on each side of the monument of location and center line of the Claim. The general course of the lode or vein is from the East to the West direction.

The number, location and markings on each corner monument are as follows:

<u>Corner</u>	<u>Location</u>	<u>Markings</u>	<u>Description</u>
No. 1:	Northwest Corner	N.W. Corner LY 7	2" x 2" x 4' wood post
No. 2:	Northeast Corner	N.E. Corner LY 7	2" x 2" x 4' wood post
No. 3:	Southeast Corner	S.E. Corner LY 7	2" x 2" x 4' wood post
No. 4:	Southwest Corner	S.W. Corner LY 7	2" x 2" x 4' wood post

As erected on the ground, each corner monument is marked as described above by scribed metal tags.

The work of location consisted of making a claim map as provided in NRS 517.040. The tie from the claim block to a fixed point is depicted on the location map included with this filing.

Dated: October 20, 2015

Kinross Gold U.S.A., Inc.

By:

H. H. Tenking, as Agent for Locator

DOC # 0230073

11/09/2015

02:15 PM

Official RecordRecording requested By
KINROSS GOLD USA INC

Eureka County - NV

Sara Simmons - Recorder

Fee: \$22.50

Page 1 of 1

RPTT:

Recorded By: LH

Book- 585 Page- 0367

Recorded at the request of and when recorded return to:

Kinross Gold U.S.A., Inc.

Attention: Land Department

5075 South Syracuse St. 8th Floor

Denver, CO 80237

The undersigned affirms this document contains no personal
information of any person



0230073

CERTIFICATE OF LOCATION LODE MINING CLAIM

Kinross Gold U.S.A., Inc. located the LY 8 Lode Mining Claim in the
following quarter sections(s):

<u>1/4</u>	<u>Section</u>	<u>Township</u>	<u>Range</u>	<u>Meridian</u>
NW	30	24 NORTH	51 EAST	MDB&M
NE	30	24 NORTH	51 EAST	MDB&M
SW	30	24 NORTH	51 EAST	MDB&M
SE	30	24 NORTH	51 EAST	MDB&M

In Eureka County, Nevada, on the 4 day of September, 2015.

RECORDER'S STAMP

Name and mailing address of locator is: Kinross Gold U.S.A., Inc.
5075 South Syracuse St. 8th Floor
Denver, CO 80237

The Claim is approximately 1500 feet long and 600 feet wide, such that 1490 feet are claimed in an East direction and 10 feet in a West direction from the point of discovery (monument of location), at which the Notice of Location was posted, together with 300 feet on each side of the monument of location and center line of the Claim. The general course of the lode or vein is from the East to the West direction.

The number, location and markings on each corner monument are as follows:

<u>Corner</u>	<u>Location</u>	<u>Markings</u>	<u>Description</u>
No. 1:	Northwest Corner	N.W. Corner LY 8	2" x 2" x 4' wood post
No. 2:	Northeast Corner	N.E. Corner LY 8	2" x 2" x 4' wood post
No. 3:	Southeast Corner	S.E. Corner LY 8	2" x 2" x 4' wood post
No. 4:	Southwest Corner	S.W. Corner LY 8	2" x 2" x 4' wood post

As erected on the ground, each corner monument is marked as described above by scribed metal tags.

The work of location consisted of making a claim map as provided in NRS 517.040. The tie from the claim block to a fixed point is depicted on the location map included with this filing.

Dated: October 20, 2015

Kinross Gold U.S.A., Inc.

By: H. H. Tonking
H. H. Tonking, as Agent for Locator

Official RecordRecording requested By
KINROSS GOLD USA INC

Eureka County - NV

Sara Simmons - Recorder

Fee: \$22.50

Page 1 of 1

RPTT:

Recorded By: LH

Book- 585 Page- 0368

Recorded at the request of and when recorded return to:
Kinross Gold U.S.A., Inc.
Attention: Land Department
5075 South Syracuse St. 8th Floor
Denver, CO 80237

The undersigned affirms this document contains no personal
Information of any person

**CERTIFICATE OF LOCATION LODE MINING CLAIM**

Kinross Gold U.S.A., Inc. located the LY 9 Lode Mining Claim in the
following quarter sections(s):

<u>1/4</u>	<u>Section</u>	<u>Township</u>	<u>Range</u>	<u>Meridian</u>
<u>SW</u>	<u>30</u>	<u>24 NORTH</u>	<u>51 EAST</u>	<u>MDB&M</u>

In Eureka County, Nevada, on the 4 day of September, 2015.

RECORDER'S STAMP

Name and mailing address of locator is: Kinross Gold U.S.A., Inc.
5075 South Syracuse St. 8th Floor
Denver, CO 80237

The Claim is approximately 1500 feet long and 600 feet wide, such that 10 feet are claimed in an East direction and 1490 feet in a West direction from the point of discovery (monument of location), at which the Notice of Location was posted, together with 300 feet on each side of the monument of location and center line of the Claim. The general course of the lode or vein is from the East to the West direction.

The number, location and markings on each corner monument are as follows:

<u>Corner</u>	<u>Location</u>	<u>Markings</u>	<u>Description</u>
No. 1:	Northwest Corner	N.W. Corner LY 9	2" x 2" x 4' wood post
No. 2:	Northeast Corner	N.E. Corner LY 9	2" x 2" x 4' wood post
No. 3:	Southeast Corner	S.E. Corner LY 9	2" x 2" x 4' wood post
No. 4:	Southwest Corner	S.W. Corner LY 9	2" x 2" x 4' wood post

As erected on the ground, each corner monument is marked as described above by scribed metal tags.

The work of location consisted of making a claim map as provided in NRS 517.040. The tie from the claim block to a fixed point is depicted on the location map included with this filing.

Dated: October 20, 2015

Kinross Gold U.S.A., Inc.

By: H. H. Tonking
H. H. Tonking, as Agent for Locator

DOC # 0230075

11/09/2015

02:15 PM

Official RecordRecording requested By
KINROSS GOLD USA INC

Eureka County - NV

Sara Simmons - Recorder

Fee: \$22.50

Page 1 of 1

RPTT:

Recorded By: LH

Book- 585 Page- 0369

Recorded at the request of and when recorded return to:
Kinross Gold U.S.A., Inc.
Attention: Land Department
5075 South Syracuse St. 8th Floor
Denver, CO 80237

The undersigned affirms this document contains no personal
Information of any person



0230075

CERTIFICATE OF LOCATION LODE MINING CLAIM

Kinross Gold U.S.A., Inc. located the LY 10 Lode Mining Claim in the
following quarter sections(s):

<u>1/4</u>	<u>Section</u>	<u>Township</u>	<u>Range</u>	<u>Meridian</u>
SW	30	24 NORTH	51 EAST	MDB&M
SE	30	24 NORTH	51 EAST	MDB&M

In Eureka County, Nevada, on the 4 day of September, 2015.

RECORDER'S STAMP

Name and mailing address of locator is: Kinross Gold U.S.A., Inc.
5075 South Syracuse St. 8th Floor
Denver, CO 80237

The Claim is approximately 1500 feet long and 600 feet wide, such that 1490 feet are claimed in an East direction and 10 feet in a West direction from the point of discovery (monument of location), at which the Notice of Location was posted, together with 300 feet on each side of the monument of location and center line of the Claim. The general course of the lode or vein is from the East to the West direction.

The number, location and markings on each corner monument are as follows:

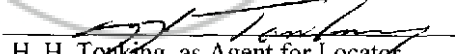
<u>Corner</u>	<u>Location</u>	<u>Markings</u>	<u>Description</u>
No. 1:	Northwest Corner	N.W. Corner LY 10	2" x 2" x 4' wood post
No. 2:	Northeast Corner	N.E. Corner LY 10	2" x 2" x 4' wood post
No. 3:	Southeast Corner	S.E. Corner LY 10	2" x 2" x 4' wood post
No. 4:	Southwest Corner	S.W. Corner LY 10	2" x 2" x 4' wood post

As erected on the ground, each corner monument is marked as described above by scribed metal tags.

The work of location consisted of making a claim map as provided in NRS 517.040. The tie from the claim block to a fixed point is depicted on the location map included with this filing.

Dated: October 20, 2015

Kinross Gold U.S.A., Inc.

By: 
H. H. Tonking, as Agent for Locator

11/09/2015

02:15 PM

Official RecordRecording requested By
KINROSS GOLD USA INC

Eureka County - NV

Sara Simmons - Recorder

Fee: \$22.50

Page 1 of 1

RPTT:

Recorded By: LH

Book- 585 Page- 0370

Recorded at the request of and when recorded return to:
Kinross Gold U.S.A., Inc.
Attention: Land Department
5075 South Syracuse St. 8th Floor
Denver, CO 80237

The undersigned affirms this document contains no personal
Information of any person



0230076

CERTIFICATE OF LOCATION LODE MINING CLAIM

Kinross Gold U.S.A., Inc. located the LY 11 Lode Mining Claim in the
following quarter sections(s):

<u>1/4</u>	<u>Section</u>	<u>Township</u>	<u>Range</u>	<u>Meridian</u>
SW	30	24 NORTH	51 EAST	MDB&M

In Eureka County, Nevada, on the 4 day of September, 2015.

RECORDER'S STAMP

Name and mailing address of locator is: Kinross Gold U.S.A., Inc.
5075 South Syracuse St. 8th Floor
Denver, CO 80237

The Claim is approximately 1500 feet long and 600 feet wide, such that 10 feet are claimed in an East direction and 1490 feet in a West direction from the point of discovery (monument of location), at which the Notice of Location was posted, together with 300 feet on each side of the monument of location and center line of the Claim. The general course of the lode or vein is from the East to the West direction.

The number, location and markings on each corner monument are as follows:


<u>Corner</u>	<u>Location</u>	<u>Markings</u>	<u>Description</u>
No. 1:	Northwest Corner	N.W. Corner LY 11	2" x 2" x 4' wood post
No. 2:	Northeast Corner	N.E. Corner LY 11	2" x 2" x 4' wood post
No. 3:	Southeast Corner	S.E. Corner LY 11	2" x 2" x 4' wood post
No. 4:	Southwest Corner	S.W. Corner LY 11	2" x 2" x 4' wood post

As erected on the ground, each corner monument is marked as described above by scribed metal tags.

The work of location consisted of making a claim map as provided in NRS 517.040. The tie from the claim block to a fixed point is depicted on the location map included with this filing.

Dated: October 20, 2015

Kinross Gold U.S.A., Inc.

By: 
H. H. Tonking, as Agent for Locator

DOC # 0230077

11/09/2015

02:15 PM

Official Record

Recording requested By
KINROSS GOLD USA INC

Eureka County - NV

Sara Simmons - Recorder

Fee: \$22.50

Page 1 of 1

RPTT

Recorded By: LH

Book- 585 Page- 0371

Recorded at the request of and when recorded return to:
Kinross Gold U.S.A., Inc.
Attention: Land Department
5075 South Syracuse St. 8th Floor
Denver, CO 80237

The undersigned affirms this document contains no personal
information of any person



0230077

CERTIFICATE OF LOCATION LODE MINING CLAIM

Kinross Gold U.S.A., Inc. located the LY 12 Lode Mining Claim in the
following quarter sections(s):

<u>1/4</u>	<u>Section</u>	<u>Township</u>	<u>Range</u>	<u>Meridian</u>
SW	30	24 NORTH	51 EAST	MDB&M
SE	30	24 NORTH	51 EAST	MDB&M

In Eureka County, Nevada, on the 4 day of September, 2015.

RECORDER'S STAMP

Name and mailing address of locator is: Kinross Gold U.S.A., Inc.
5075 South Syracuse St. 8th Floor
Denver, CO 80237

The Claim is approximately 1500 feet long and 600 feet wide, such that 1490 feet are claimed in an East direction and 10 feet in a West direction from the point of discovery (monument of location), at which the Notice of Location was posted, together with 300 feet on each side of the monument of location and center line of the Claim. The general course of the lode or vein is from the East to the West direction.

The number, location and markings on each corner monument are as follows:


<u>Corner</u>	<u>Location</u>	<u>Markings</u>	<u>Description</u>
No. 1:	Northwest Corner	N.W. Corner LY 12	2" x 2" x 4' wood post
No. 2:	Northeast Corner	N.E. Corner LY 12	2" x 2" x 4' wood post
No. 3:	Southeast Corner	S.E. Corner LY 12	2" x 2" x 4' wood post
No. 4:	Southwest Corner	S.W. Corner LY 12	2" x 2" x 4' wood post

As erected on the ground, each corner monument is marked as described above by scribed metal tags.

The work of location consisted of making a claim map as provided in NRS 517.040. The tie from the claim block to a fixed point is depicted on the location map included with this filing.

Dated: October 20, 2015

Kinross Gold U.S.A., Inc.

By: 
H. H. Tonking, as Agent for Locator

DOC # 0230078

11/09/2015

02:15 PM

Official RecordRecording requested By
KINROSS GOLD USA INC**Eureka County - NV****Sara Simmons - Recorder**

Fee: \$22.50

Page 1 of 1

RPTT:

Recorded By: LH

Book- 585 Page- 0372

Recorded at the request of and when recorded return to:

Kinross Gold U.S.A., Inc.

Attention: Land Department

5075 South Syracuse St. 8th Floor

Denver, CO 80237

The undersigned affirms this document contains no personal
Information of any person



0230078

CERTIFICATE OF LOCATION LODE MINING CLAIM

Kinross Gold U.S.A., Inc. located the LY 13 Lode Mining Claim in the
following quarter sections(s):

<u>1/4</u>	<u>Section</u>	<u>Township</u>	<u>Range</u>	<u>Meridian</u>
SW	30	24 NORTH	51 EAST	MDB&M

In Eureka County, Nevada, on the 4 day of September, 2015.

RECORDER'S STAMP

Name and mailing address of locator is: Kinross Gold U.S.A., Inc.
5075 South Syracuse St. 8th Floor
Denver, CO 80237

The Claim is approximately 1500 feet long and 600 feet wide, such that 10 feet are claimed in an East direction and 1490 feet in a West direction from the point of discovery (monument of location), at which the Notice of Location was posted, together with 300 feet on each side of the monument of location and center line of the Claim. The general course of the lode or vein is from the East to the West direction.

The number, location and markings on each corner monument are as follows:

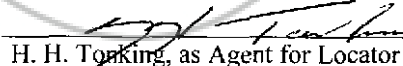
<u>Corner</u>	<u>Location</u>	<u>Markings</u>	<u>Description</u>
No. 1:	Northwest Corner	N.W. Corner LY 13	2" x 2" x 4' wood post
No. 2:	Northeast Corner	N.E. Corner LY 13	2" x 2" x 4' wood post
No. 3:	Southeast Corner	S.E. Corner LY 13	2" x 2" x 4' wood post
No. 4:	Southwest Corner	S.W. Corner LY 13	2" x 2" x 4' wood post

As erected on the ground, each corner monument is marked as described above by scribed metal tags.

The work of location consisted of making a claim map as provided in NRS 517.040. The tie from the claim block to a fixed point is depicted on the location map included with this filing.

Dated: October 20, 2015

Kinross Gold U.S.A., Inc.

By: 
H. H. Tonking, as Agent for Locator

DOC # 0230079

11/09/2015

02:15 PM

Official RecordRecording requested By
KINROSS GOLD USA INC

Eureka County - NV

Sara Simmons - Recorder

Fee: \$22.50

Page 1 of 1

RPTT:

Recorded By: LH

Book- 585 Page- 0373

Recorded at the request of and when recorded return to:

Kinross Gold U.S.A., Inc.

Attention: Land Department

5075 South Syracuse St. 8th Floor

Denver, CO 80237

The undersigned affirms this document contains no personal
Information of any person



0230079

CERTIFICATE OF LOCATION LODE MINING CLAIM

Kinross Gold U.S.A., Inc. located the LY 14 Lode Mining Claim in the
following quarter sections(s):

<u>1/4</u>	<u>Section</u>	<u>Township</u>	<u>Range</u>	<u>Meridian</u>
SW	30	24 NORTH	51 EAST	MDB&M
SE	30	24 NORTH	51 EAST	MDB&M

In Eureka County, Nevada, on the 4 day of September, 2015.

RECORDER'S STAMP

Name and mailing address of locator is: Kinross Gold U.S.A., Inc.
5075 South Syracuse St. 8th Floor
Denver, CO 80237

The Claim is approximately 1500 feet long and 600 feet wide, such that 1490 feet are claimed in an East direction and 10 feet in a West direction from the point of discovery (monument of location), at which the Notice of Location was posted, together with 300 feet on each side of the monument of location and center line of the Claim. The general course of the lode or vein is from the East to the West direction.

The number, location and markings on each corner monument are as follows:


<u>Corner</u>	<u>Location</u>	<u>Markings</u>	<u>Description</u>
No. 1:	Northwest Corner	N.W. Corner LY 14	2" x 2" x 4' wood post
No. 2:	Northeast Corner	N.E. Corner LY 14	2" x 2" x 4' wood post
No. 3:	Southeast Corner	S.E. Corner LY 14	2" x 2" x 4' wood post
No. 4:	Southwest Corner	S.W. Corner LY 14	2" x 2" x 4' wood post

As erected on the ground, each corner monument is marked as described above by scribed metal tags.

The work of location consisted of making a claim map as provided in NRS 517.040. The tie from the claim block to a fixed point is depicted on the location map included with this filing.

Dated: October 20, 2015

Kinross Gold U.S.A., Inc.

By: 
H. H. Tonking, as Agent for Locator

DOC # 0230080

11/09/2015

02:15 PM

Official Record

Recording requested By
KINROSS GOLD USA INC

Eureka County - NV

Sara Simmons - Recorder

Fee: \$22.50

Page 1 of 1

RPTT.

Recorded By: LH

Book- 585 Page- 0374

Recorded at the request of and when recorded return to:
Kinross Gold U.S.A., Inc.
Attention: Land Department
5075 South Syracuse St. 8th Floor
Denver, CO 80237

The undersigned affirms this document contains no personal
information of any person



0230080

CERTIFICATE OF LOCATION LODE MINING CLAIM

Kinross Gold U.S.A., Inc. located the LY 15 Lode Mining Claim in the
following quarter sections(s):

<u>1/4</u>	<u>Section</u>	<u>Township</u>	<u>Range</u>	<u>Meridian</u>
SW	30	24 NORTH	51 EAST	MDB&M

In Eureka County, Nevada, on the 4 day of September, 2015.

RECORDER'S STAMP

Name and mailing address of locator is: Kinross Gold U.S.A., Inc.
5075 South Syracuse St. 8th Floor
Denver, CO 80237

The Claim is approximately 1500 feet long and 600 feet wide, such that 10 feet are claimed in an East direction and 1490 feet in a West direction from the point of discovery (monument of location), at which the Notice of Location was posted, together with 300 feet on each side of the monument of location and center line of the Claim. The general course of the lode or vein is from the East to the West direction.

The number, location and markings on each corner monument are as follows:

<u>Corner</u>	<u>Location</u>	<u>Markings</u>	<u>Description</u>
No. 1:	Northwest Corner	N.W. Corner LY 15	2" x 2" x 4' wood post
No. 2:	Northeast Corner	N.E. Corner LY 15	2" x 2" x 4' wood post
No. 3:	Southeast Corner	S.E. Corner LY 15	2" x 2" x 4' wood post
No. 4:	Southwest Corner	S.W. Corner LY 15	2" x 2" x 4' wood post

As erected on the ground, each corner monument is marked as described above by scribed metal tags.

The work of location consisted of making a claim map as provided in NRS 517.040. The tie from the claim block to a fixed point is depicted on the location map included with this filing.

Dated: October 20, 2015

Kinross Gold U.S.A., Inc.

By: H. H. Tonking, as Agent for Locator

DOC # 0230081

11/09/2015

02:15 PM

Official RecordRecording requested By
KINROSS GOLD USA INC

Eureka County - NV

Sara Simmons - Recorder

Fee: \$22.50

Page 1 of 1

RPTT:

Recorded By: LH

Book- 585 Page- 0375

Recorded at the request of and when recorded return to:
Kinross Gold U.S.A., Inc.
Attention: Land Department
5075 South Syracuse St. 8th Floor
Denver, CO 80237

The undersigned affirms this document contains no personal
information of any person



0230081

CERTIFICATE OF LOCATION LODE MINING CLAIM

Kinross Gold U.S.A., Inc. located the LY 16 Lode Mining Claim in the
following quarter sections(s):

<u>1/4</u>	<u>Section</u>	<u>Township</u>	<u>Range</u>	<u>Meridian</u>
SW	30	24 NORTH	51 EAST	MDB&M
SE	30	24 NORTH	51 EAST	MDB&M

In Eureka County, Nevada, on the 4 day of September, 2015.

RECORDER'S STAMP

Name and mailing address of locator is: Kinross Gold U.S.A., Inc.
5075 South Syracuse St. 8th Floor
Denver, CO 80237

The Claim is approximately 1500 feet long and 600 feet wide, such that 1490 feet are claimed in an East direction and 10 feet in a West direction from the point of discovery (monument of location), at which the Notice of Location was posted, together with 300 feet on each side of the monument of location and center line of the Claim. The general course of the lode or vein is from the East to the West direction.

The number, location and markings on each corner monument are as follows:

<u>Corner</u>	<u>Location</u>	<u>Markings</u>	<u>Description</u>
No. 1:	Northwest Corner	N.W. Corner LY 16	2" x 2" x 4' wood post
No. 2:	Northeast Corner	N.E. Corner LY 16	2" x 2" x 4' wood post
No. 3:	Southeast Corner	S.E. Corner LY 16	2" x 2" x 4' wood post
No. 4:	Southwest Corner	S.W. Corner LY 16	2" x 2" x 4' wood post

As erected on the ground, each corner monument is marked as described above by scribed metal tags.

The work of location consisted of making a claim map as provided in NRS 517.040. The tie from the claim block to a fixed point is depicted on the location map included with this filing.

Dated: October 20, 2015

Kinross Gold U.S.A., Inc.

By: H. H. Tonking
H. H. Tonking, as Agent for Locator

DOC # 0230082

11/09/2015

02:15 PM

Official RecordRecording requested By
KINROSS GOLD USA INCEureka County - NV
Sara Simmons - Recorder

Fee: \$22.50

Page 1 of 1

RPTT:

Recorded By: LH

Book- 585 Page- 0376

Recorded at the request of and when recorded return to:
Kinross Gold U.S.A., Inc.
Attention: Land Department
5075 South Syracuse St. 8th Floor
Denver, CO 80237

The undersigned affirms this document contains no personal
Information of any person



0230082

CERTIFICATE OF LOCATION LODE MINING CLAIM

Kinross Gold U.S.A., Inc. located the LY 17 Lode Mining Claim in the
following quarter sections(s):

<u>1/4</u>	<u>Section</u>	<u>Township</u>	<u>Range</u>	<u>Meridian</u>
SW	30	24 NORTH	51 EAST	MDB&M
NW	31	24 NORTH	51 EAST	MDB&M

In Eureka County, Nevada, on the 4 day of September, 2015.

RECORDER'S STAMP

Name and mailing address of locator is: Kinross Gold U.S.A., Inc.
5075 South Syracuse St. 8th Floor
Denver, CO 80237

The Claim is approximately 1500 feet long and 600 feet wide, such that 10 feet are claimed in an East direction and 1490 feet in a West direction from the point of discovery (monument of location), at which the Notice of Location was posted, together with 300 feet on each side of the monument of location and center line of the Claim. The general course of the lode or vein is from the East to the West direction.

The number, location and markings on each corner monument are as follows:

<u>Corner</u>	<u>Location</u>	<u>Markings</u>	<u>Description</u>
No. 1:	Northwest Corner	N.W. Corner LY 17	2" x 2" x 4' wood post
No. 2:	Northeast Corner	N.E. Corner LY 17	2" x 2" x 4' wood post
No. 3:	Southeast Corner	S.E. Corner LY 17	2" x 2" x 4' wood post
No. 4:	Southwest Corner	S.W. Corner LY 17	2" x 2" x 4' wood post

As erected on the ground, each corner monument is marked as described above by scribed metal tags.

The work of location consisted of making a claim map as provided in NRS 517.040. The tie from the claim block to a fixed point is depicted on the location map included with this filing.

Dated: October 20, 2015

Kinross Gold U.S.A., Inc.

By: H. H. Tonking, as Agent for Locator

DOC # 0230083

11/09/2015

02:15 PM

Official Record

Recording requested By
KINROSS GOLD USA INCEureka County - NV
Sara Simmons - Recorder

Fee: \$22.50

Page 1 of 1

RPTT:

Recorded By: LH

Book- 585 Page-

0377

Recorded at the request of and when recorded return to:
Kinross Gold U.S.A., Inc.
Attention: Land Department
5075 South Syracuse St. 8th Floor
Denver, CO 80237

The undersigned affirms this document contains no personal
Information of any person

CERTIFICATE OF LOCATION LODE MINING CLAIM

Kinross Gold U.S.A., Inc. located the LY 18 Lode Mining Claim in the
following quarter sections(s):

<u>1/4</u>	<u>Section</u>	<u>Township</u>	<u>Range</u>	<u>Meridian</u>
SW	30	24 NORTH	51 EAST	MDB&M
SE	30	24 NORTH	51 EAST	MDB&M
NW	31	24 NORTH	51 EAST	MDB&M
NE	31	24 NORTH	51 EAST	MDB&M

In Eureka County, Nevada, on the 4 day of September, 2015.

RECORDER'S STAMP

Name and mailing address of locator is: Kinross Gold U.S.A., Inc.
5075 South Syracuse St. 8th Floor
Denver, CO 80237

The Claim is approximately 1500 feet long and 600 feet wide, such that 1490 feet are claimed in an East direction and 10 feet in a West direction from the point of discovery (monument of location), at which the Notice of Location was posted, together with 300 feet on each side of the monument of location and center line of the Claim. The general course of the lode or vein is from the East to the West direction.

The number, location and markings on each corner monument are as follows:

<u>Corner</u>	<u>Location</u>	<u>Markings</u>	<u>Description</u>
No. 1:	Northwest Corner	N.W. Corner LY 18	2" x 2" x 4' wood post
No. 2:	Northeast Corner	N.E. Corner LY 18	2" x 2" x 4' wood post
No. 3:	Southeast Corner	S.E. Corner LY 18	2" x 2" x 4' wood post
No. 4:	Southwest Corner	S.W. Corner LY 18	2" x 2" x 4' wood post

As erected on the ground, each corner monument is marked as described above by scribed metal tags.

The work of location consisted of making a claim map as provided in NRS 517.040. The tie from the claim block to a fixed point is depicted on the location map included with this filing.

Dated: October 20, 2015

Kinross Gold U.S.A., Inc.

By: H. H. Tonking, as Agent for Locator

DOC # 0230084

11/09/2015

02:15 PM

Official Record

Recording requested By
KINROSS GOLD USA INCEureka County - NV
Sara Simmons - Recorder

Fee: \$22.50

Page 1 of 1

RPTT:

Recorded By: LH

Book- 585 Page- 0378

Recorded at the request of and when recorded return to:
Kinross Gold U.S.A., Inc.
Attention: Land Department
5075 South Syracuse St. 8th Floor
Denver, CO 80237

The undersigned affirms this document contains no personal
Information of any person



0230084

CERTIFICATE OF LOCATION LODE MINING CLAIM

Kinross Gold U.S.A., Inc. located the LY 19 Lode Mining Claim in the
following quarter sections(s):

<u>1/4</u>	<u>Section</u>	<u>Township</u>	<u>Range</u>	<u>Meridian</u>
NW	31	24 NORTH	51 EAST	MDB&M

In Eureka County, Nevada, on the 4 day of September, 2015.

RECORDER'S STAMP

Name and mailing address of locator is: Kinross Gold U.S.A., Inc.
5075 South Syracuse St. 8th Floor
Denver, CO 80237

The Claim is approximately 1500 feet long and 600 feet wide, such that 10 feet are claimed in an East direction and 1490 feet in a West direction from the point of discovery (monument of location), at which the Notice of Location was posted, together with 300 feet on each side of the monument of location and center line of the Claim. The general course of the lode or vein is from the East to the West direction.

The number, location and markings on each corner monument are as follows:


<u>Corner</u>	<u>Location</u>	<u>Markings</u>	<u>Description</u>
No. 1:	Northwest Corner	N.W. Corner LY 19	2" x 2" x 4' wood post
No. 2:	Northeast Corner	N.E. Corner LY 19	2" x 2" x 4' wood post
No. 3:	Southeast Corner	S.E. Corner LY 19	2" x 2" x 4' wood post
No. 4:	Southwest Corner	S.W. Corner LY 19	2" x 2" x 4' wood post

As erected on the ground, each corner monument is marked as described above by scribed metal tags.

The work of location consisted of making a claim map as provided in NRS 517.040. The tie from the claim block to a fixed point is depicted on the location map included with this filing.

Dated: October 20, 2015

Kinross Gold U.S.A., Inc.

By: 
H. H. Tonking, as Agent for Locator

DOC # 0230085

11/09/2015

02:15 PM

Official RecordRecording requested By
KINROSS GOLD USA INC

Eureka County - NV

Sara Simmons - Recorder

Fee: \$22.50

Page 1 of 1

RPTT:

Recorded By: LH

Book- 585 Page- 0379

Recorded at the request of and when recorded return to:

Kinross Gold U.S.A., Inc.

Attention: Land Department

5075 South Syracuse St. 8th Floor

Denver, CO 80237

The undersigned affirms this document contains no personal
Information of any person

**CERTIFICATE OF LOCATION LODE MINING CLAIM**

Kinross Gold U.S.A., Inc. located the LY 20 Lode Mining Claim in the
following quarter sections(s):

<u>1/4</u>	<u>Section</u>	<u>Township</u>	<u>Range</u>	<u>Meridian</u>
NW	31	24 NORTH	51 EAST	MDB&M
NE	31	24 NORTH	51 EAST	MDB&M

In Eureka County, Nevada, on the 4 day of September, 2015.

RECORDER'S STAMP

Name and mailing address of locator is: Kinross Gold U.S.A., Inc.
5075 South Syracuse St. 8th Floor
Denver, CO 80237

The Claim is approximately 1500 feet long and 600 feet wide, such that 1490 feet are claimed in an East direction and 10 feet in a West direction from the point of discovery (monument of location), at which the Notice of Location was posted, together with 300 feet on each side of the monument of location and center line of the Claim. The general course of the lode or vein is from the East to the West direction.

The number, location and markings on each corner monument are as follows:


<u>Corner</u>	<u>Location</u>	<u>Markings</u>	<u>Description</u>
No. 1:	Northwest Corner	N.W. Corner LY 20	2" x 2" x 4' wood post
No. 2:	Northeast Corner	N.E. Corner LY 20	2" x 2" x 4' wood post
No. 3:	Southeast Corner	S.E. Corner LY 20	2" x 2" x 4' wood post
No. 4:	Southwest Corner	S.W. Corner LY 20	2" x 2" x 4' wood post

As erected on the ground, each corner monument is marked as described above by scribed metal tags.

The work of location consisted of making a claim map as provided in NRS 517.040. The tie from the claim block to a fixed point is depicted on the location map included with this filing.

Dated: October 20, 2015

Kinross Gold U.S.A., Inc.

By: 
H. H. Tonking, as Agent for Locator

DOC # 0230086

11/09/2015 02:15 PM

Official Record

Recording requested By
KINROSS GOLD USA INC

Eureka County - NV

Sara Simmons - Recorder

Fee: \$22.50

Page 1 of 1

RPTT:

Recorded By: LH

Book- 585 Page- 0380

Recorded at the request of and when recorded return to:
Kinross Gold U.S.A., Inc.
Attention: Land Department
5075 South Syracuse St. 8th Floor
Denver, CO 80237

The undersigned affirms this document contains no personal
Information of any person



0230086

CERTIFICATE OF LOCATION LODE MINING CLAIM

Kinross Gold U.S.A., Inc. located the LY 21 Lode Mining Claim in the
following quarter sections(s):

<u>1/4</u>	<u>Section</u>	<u>Township</u>	<u>Range</u>	<u>Meridian</u>
NW	31	24 NORTH	51 EAST	MDB&M

In Eureka County, Nevada, on the 4 day of September, 2015.

RECORDER'S STAMP

Name and mailing address of locator is: Kinross Gold U.S.A., Inc.
5075 South Syracuse St. 8th Floor
Denver, CO 80237

The Claim is approximately 1500 feet long and 600 feet wide, such that 10 feet are claimed in an East direction and 1490 feet in a West direction from the point of discovery (monument of location), at which the Notice of Location was posted, together with 300 feet on each side of the monument of location and center line of the Claim. The general course of the lode or vein is from the East to the West direction.

The number, location and markings on each corner monument are as follows:


<u>Corner</u>	<u>Location</u>	<u>Markings</u>	<u>Description</u>
No. 1:	Northwest Corner	N.W. Corner LY 21	2" x 2" x 4' wood post
No. 2:	Northeast Corner	N.E. Corner LY 21	2" x 2" x 4' wood post
No. 3:	Southeast Corner	S.E. Corner LY 21	2" x 2" x 4' wood post
No. 4:	Southwest Corner	S.W. Corner LY 21	2" x 2" x 4' wood post

As erected on the ground, each corner monument is marked as described above by scribed metal tags.

The work of location consisted of making a claim map as provided in NRS 517.040. The tie from the claim block to a fixed point is depicted on the location map included with this filing.

Dated: October 20, 2015

Kinross Gold U.S.A., Inc.

By: 
H. H. Tonking, as Agent for Locator

DOC # 0230087

11/09/2015

02:15 PM

Official RecordRecording requested By
KINROSS GOLD USA INC**Eureka County - NV****Sara Simmons - Recorder**

Fee: \$22.50

Page 1 of 1

RPTT:

Recorded By: LH

Book- 585 Page- 0381

Recorded at the request of and when recorded return to:
Kinross Gold U.S.A., Inc.
Attention: Land Department
5075 South Syracuse St. 8th Floor
Denver, CO 80237

The undersigned affirms this document contains no personal
information of any person



0230087

CERTIFICATE OF LOCATION LODE MINING CLAIM

Kinross Gold U.S.A., Inc. located the LY 22 Lode Mining Claim in the
following quarter sections(s):

<u>1/4</u>	<u>Section</u>	<u>Township</u>	<u>Range</u>	<u>Meridian</u>
NW	31	24 NORTH	51 EAST	MDB&M
NE	31	24 NORTH	51 EAST	MDB&M

In Eureka County, Nevada, on the 4 day of September, 2015.

RECORDER'S STAMP

Name and mailing address of locator is: Kinross Gold U.S.A., Inc.
5075 South Syracuse St. 8th Floor
Denver, CO 80237

The Claim is approximately 1500 feet long and 600 feet wide, such that 1490 feet are claimed in an East direction and 10 feet in a West direction from the point of discovery (monument of location), at which the Notice of Location was posted, together with 300 feet on each side of the monument of location and center line of the Claim. The general course of the lode or vein is from the East to the West direction.

The number, location and markings on each corner monument are as follows:

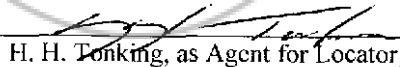
<u>Corner</u>	<u>Location</u>	<u>Markings</u>	<u>Description</u>
No. 1:	Northwest Corner	N.W. Corner LY 22	2" x 2" x 4' wood post
No. 2:	Northeast Corner	N.E. Corner LY 22	2" x 2" x 4' wood post
No. 3:	Southeast Corner	S.E. Corner LY 22	2" x 2" x 4' wood post
No. 4:	Southwest Corner	S.W. Corner LY 22	2" x 2" x 4' wood post

As erected on the ground, each corner monument is marked as described above by scribed metal tags.

The work of location consisted of making a claim map as provided in NRS 517.040. The tie from the claim block to a fixed point is depicted on the location map included with this filing.

Dated: October 20, 2015

Kinross Gold U.S.A., Inc.

By: 
H. H. Tonking, as Agent for Locator

DOC # 0230088

11/09/2015

02:15 PM

Official Record

Recording requested By
KINROSS GOLD USA INC

Eureka County - NV

Sara Simmons - Recorder

Fee: \$22.50

Page 1 of 1

RPTT:

Recorded By: LH

Book- 585 Page- 0382

Recorded at the request of and when recorded return to:
Kinross Gold U.S.A., Inc.
Attention: Land Department
5075 South Syracuse St. 8th Floor
Denver, CO 80237

The undersigned affirms this document contains no personal
information of any person

CERTIFICATE OF LOCATION LODE MINING CLAIM

Kinross Gold U.S.A., Inc. located the LY 23 Lode Mining Claim in the
following quarter sections(s):

<u>1/4</u>	<u>Section</u>	<u>Township</u>	<u>Range</u>	<u>Meridian</u>
NW	31	24 NORTH	51 EAST	MDB&M

In Eureka County, Nevada, on the 4 day of September, 2015.

RECORDER'S STAMP

Name and mailing address of locator is: Kinross Gold U.S.A., Inc.
5075 South Syracuse St. 8th Floor
Denver, CO 80237

The Claim is approximately 1500 feet long and 600 feet wide, such that 10 feet are claimed in an East direction and 1490 feet in a West direction from the point of discovery (monument of location), at which the Notice of Location was posted, together with 300 feet on each side of the monument of location and center line of the Claim. The general course of the lode or vein is from the East to the West direction.

The number, location and markings on each corner monument are as follows:

<u>Corner</u>	<u>Location</u>	<u>Markings</u>	<u>Description</u>
No. 1:	Northwest Corner	N.W. Corner LY 23	2" x 2" x 4' wood post
No. 2:	Northeast Corner	N.E. Corner LY 23	2" x 2" x 4' wood post
No. 3:	Southeast Corner	S.E. Corner LY 23	2" x 2" x 4' wood post
No. 4:	Southwest Corner	S.W. Corner LY 23	2" x 2" x 4' wood post

As erected on the ground, each corner monument is marked as described above by scribed metal tags.

The work of location consisted of making a claim map as provided in NRS 517.040. The tie from the claim block to a fixed point is depicted on the location map included with this filing.

Dated: October 20, 2015

Kinross Gold U.S.A., Inc.

By: H. H. Tonking
H. H. Tonking, as Agent for Locator

DOC # 0230089

11/09/2015

02:15 PM

Official Record

Recording requested By
KINROSS GOLD USA INC

Eureka County - NV

Sara Simmons - Recorder

Fee: \$22.50

Page 1 of 1

RPTT:

Recorded By: LH

Book- 585 Page- 0383

Recorded at the request of and when recorded return to:
Kinross Gold U.S.A., Inc.
Attention: Land Department
5075 South Syracuse St. 8th Floor
Denver, CO 80237

The undersigned affirms this document contains no personal
Information of any person



0230089

CERTIFICATE OF LOCATION LODE MINING CLAIM

Kinross Gold U.S.A., Inc. located the LY 24 Lode Mining Claim in the
following quarter sections(s):

<u>1/4</u>	<u>Section</u>	<u>Township</u>	<u>Range</u>	<u>Meridian</u>
NW	31	24 NORTH	51 EAST	MDB&M
NE	31	24 NORTH	51 EAST	MDB&M

In Eureka County, Nevada, on the 4 day of September, 2015.

RECORDER'S STAMP

Name and mailing address of locator is: Kinross Gold U.S.A., Inc.
5075 South Syracuse St. 8th Floor
Denver, CO 80237

The Claim is approximately 1500 feet long and 600 feet wide, such that 1490 feet are claimed in an East direction and 10 feet in a West direction from the point of discovery (monument of location), at which the Notice of Location was posted, together with 300 feet on each side of the monument of location and center line of the Claim. The general course of the lode or vein is from the East to the West direction.

The number, location and markings on each corner monument are as follows:


<u>Corner</u>	<u>Location</u>	<u>Markings</u>	<u>Description</u>
No. 1:	Northwest Corner	N.W. Corner LY 24	2" x 2" x 4' wood post
No. 2:	Northeast Corner	N.E. Corner LY 24	2" x 2" x 4' wood post
No. 3:	Southeast Corner	S.E. Corner LY 24	2" x 2" x 4' wood post
No. 4:	Southwest Corner	S.W. Corner LY 24	2" x 2" x 4' wood post

As erected on the ground, each corner monument is marked as described above by scribed metal tags.

The work of location consisted of making a claim map as provided in NRS 517.040. The tie from the claim block to a fixed point is depicted on the location map included with this filing.

Dated: October 20, 2015

Kinross Gold U.S.A., Inc.

By: 
H. H. Topking, as Agent for Locator

DOC # 0230090

11/09/2015

02:15 PM

Official RecordRecording requested By
KINROSS GOLD USA INC

Eureka County - NV

Sara Simmons - Recorder

Fee: \$22.50

Page 1 of 1

RPTT:

Recorded By: LH

Book- 585 Page- 0384

Recorded at the request of and when recorded return to:
Kinross Gold U.S.A., Inc.
Attention: Land Department
5075 South Syracuse St. 8th Floor
Denver, CO 80237

The undersigned affirms this document contains no personal
Information of any person



0230090

CERTIFICATE OF LOCATION LODE MINING CLAIM

Kinross Gold U.S.A., Inc. located the LY 25 Lode Mining Claim in the
following quarter sections(s):

<u>1/4</u>	<u>Section</u>	<u>Township</u>	<u>Range</u>	<u>Meridian</u>
NW	31	24 NORTH	51 EAST	MDB&M
SW	31	24 NORTH	51 EAST	MDB&M

In Eureka County, Nevada, on the 4 day of September, 2015.

RECORDER'S STAMP

Name and mailing address of locator is: Kinross Gold U.S.A., Inc.
5075 South Syracuse St. 8th Floor
Denver, CO 80237

The Claim is approximately 1500 feet long and 600 feet wide, such that 10 feet are claimed in an East direction and 1490 feet in a West direction from the point of discovery (monument of location), at which the Notice of Location was posted, together with 300 feet on each side of the monument of location and center line of the Claim. The general course of the lode or vein is from the East to the West direction.

The number, location and markings on each corner monument are as follows:

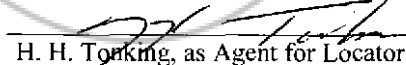
<u>Corner</u>	<u>Location</u>	<u>Markings</u>	<u>Description</u>
No. 1:	Northwest Corner	N.W. Corner LY 25	2" x 2" x 4' wood post
No. 2:	Northeast Corner	N.E. Corner LY 25	2" x 2" x 4' wood post
No. 3:	Southeast Corner	S.E. Corner LY 25	2" x 2" x 4' wood post
No. 4:	Southwest Corner	S.W. Corner LY 25	2" x 2" x 4' wood post

As erected on the ground, each corner monument is marked as described above by scribed metal tags.

The work of location consisted of making a claim map as provided in NRS 517.040. The tie from the claim block to a fixed point is depicted on the location map included with this filing.

Dated: October 20, 2015

Kinross Gold U.S.A., Inc.

By: 
H. H. Tonking, as Agent for Locator

DOC # 0230091

11/09/2015

02:15 PM

Official RecordRecording requested By
KINROSS GOLD USA INC

Eureka County - NV

Sara Simmons - Recorder

Fee: \$22.50

Page 1 of 1

RPTT:

Recorded By: LH

Book- 585 Page- 0385

Recorded at the request of and when recorded return to:
Kinross Gold U.S.A., Inc.
Attention: Land Department
5075 South Syracuse St. 8th Floor
Denver, CO 80237

The undersigned affirms this document contains no personal
Information of any person



0230091

CERTIFICATE OF LOCATION LODE MINING CLAIM

Kinross Gold U.S.A., Inc. located the LY 26 Lode Mining Claim in the
following quarter sections(s):

<u>1/4</u>	<u>Section</u>	<u>Township</u>	<u>Range</u>	<u>Meridian</u>
NW	31	24 NORTH	51 EAST	MDB&M
NE	31	24 NORTH	51 EAST	MDB&M
SW	31	24 NORTH	51 EAST	MDB&M
SE	31	24 NORTH	51 EAST	MDB&M

In Eureka County, Nevada, on the 4 day of September, 2015.

RECORDER'S STAMP

Name and mailing address of locator is: Kinross Gold U.S.A., Inc.
5075 South Syracuse St. 8th Floor
Denver, CO 80237

The Claim is approximately 1500 feet long and 600 feet wide, such that 1490 feet are claimed in an East direction and 10 feet in a West direction from the point of discovery (monument of location), at which the Notice of Location was posted, together with 300 feet on each side of the monument of location and center line of the Claim. The general course of the lode or vein is from the East to the West direction.

The number, location and markings on each corner monument are as follows:

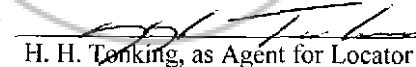
<u>Corner</u>	<u>Location</u>	<u>Markings</u>	<u>Description</u>
No. 1:	Northwest Corner	N.W. Corner LY 26	2" x 2" x 4' wood post
No. 2:	Northeast Corner	N.E. Corner LY 26	2" x 2" x 4' wood post
No. 3:	Southeast Corner	S.E. Corner LY 26	2" x 2" x 4' wood post
No. 4:	Southwest Corner	S.W. Corner LY 26	2" x 2" x 4' wood post

As erected on the ground, each corner monument is marked as described above by scribed metal tags.

The work of location consisted of making a claim map as provided in NRS 517.040. The tie from the claim block to a fixed point is depicted on the location map included with this filing.

Dated: October 20, 2015

Kinross Gold U.S.A., Inc.

By: 
H. H. Tonking, as Agent for Locator

DOC # 0230092

11/09/2015

02:15 PM

Official RecordRecording requested By
KINROSS GOLD USA INC

Eureka County - NV

Sara Simmons - Recorder

Fee: \$22.50

Page 1 of 1

RPTT:

Recorded By: LH

Book- 585 Page- 0386

Recorded at the request of and when recorded return to:
Kinross Gold U.S.A., Inc.
Attention: Land Department
5075 South Syracuse St. 8th Floor
Denver, CO 80237

The undersigned affirms this document contains no personal
Information of any person



0230092

CERTIFICATE OF LOCATION LODE MINING CLAIM

Kinross Gold U.S.A., Inc. located the LY 27 Lode Mining Claim in the
following quarter sections(s):

<u>1/4</u>	<u>Section</u>	<u>Township</u>	<u>Range</u>	<u>Meridian</u>
SW	31	24 NORTH	51 EAST	MDB&M

In Eureka County, Nevada, on the 4 day of September, 2015.

RECORDER'S STAMP

Name and mailing address of locator is: Kinross Gold U.S.A., Inc.
5075 South Syracuse St. 8th Floor
Denver, CO 80237

The Claim is approximately 1500 feet long and 600 feet wide, such that 10 feet are claimed in an East direction and 1490 feet in a West direction from the point of discovery (monument of location), at which the Notice of Location was posted, together with 300 feet on each side of the monument of location and center line of the Claim. The general course of the lode or vein is from the East to the West direction.

The number, location and markings on each corner monument are as follows:

<u>Corner</u>	<u>Location</u>	<u>Markings</u>	<u>Description</u>
No. 1:	Northwest Corner	N.W. Corner LY 27	2" x 2" x 4' wood post
No. 2:	Northeast Corner	N.E. Corner LY 27	2" x 2" x 4' wood post
No. 3:	Southeast Corner	S.E. Corner LY 27	2" x 2" x 4' wood post
No. 4:	Southwest Corner	S.W. Corner LY 27	2" x 2" x 4' wood post

As erected on the ground, each corner monument is marked as described above by scribed metal tags.

The work of location consisted of making a claim map as provided in NRS 517.040. The tie from the claim block to a fixed point is depicted on the location map included with this filing.

Dated: October 20, 2015

Kinross Gold U.S.A., Inc.

By:

H. H. Tonking, as Agent for Locator

DOC # 0230093

11/09/2015

02:15 PM

Official RecordRecording requested By
KINROSS GOLD USA INC**Eureka County - NV****Sara Simmons - Recorder**

Fee: \$22.50

Page 1 of 1

RPTT.

Recorded By: LH

Book- 585 Page- 0387

Recorded at the request of and when recorded return to:
Kinross Gold U.S.A., Inc.
Attention: Land Department
5075 South Syracuse St. 8th Floor
Denver, CO 80237

The undersigned affirms this document contains no personal
information of any person



0230093

CERTIFICATE OF LOCATION LODE MINING CLAIM

Kinross Gold U.S.A., Inc. located the LY 28 Lode Mining Claim in the
following quarter sections(s):

<u>1/4</u>	<u>Section</u>	<u>Township</u>	<u>Range</u>	<u>Meridian</u>
SW	31	24 NORTH	51 EAST	MDB&M
SE	31	24 NORTH	51 EAST	MDB&M

In Eureka County, Nevada, on the 4 day of September, 2015.

RECORDER'S STAMP

Name and mailing address of locator is: Kinross Gold U.S.A., Inc.
5075 South Syracuse St. 8th Floor
Denver, CO 80237

The Claim is approximately 1500 feet long and 600 feet wide, such that 1490 feet are claimed in an East direction and 10 feet in a West direction from the point of discovery (monument of location), at which the Notice of Location was posted, together with 300 feet on each side of the monument of location and center line of the Claim. The general course of the lode or vein is from the East to the West direction.

The number, location and markings on each corner monument are as follows:


<u>Corner</u>	<u>Location</u>	<u>Markings</u>	<u>Description</u>
No. 1:	Northwest Corner	N.W. Corner LY 28	2" x 2" x 4' wood post
No. 2:	Northeast Corner	N.E. Corner LY 28	2" x 2" x 4' wood post
No. 3:	Southeast Corner	S.E. Corner LY 28	2" x 2" x 4' wood post
No. 4:	Southwest Corner	S.W. Corner LY 28	2" x 2" x 4' wood post

As erected on the ground, each corner monument is marked as described above by scribed metal tags.

The work of location consisted of making a claim map as provided in NRS 517.040. The tie from the claim block to a fixed point is depicted on the location map included with this filing.

Dated: October 20, 2015

Kinross Gold U.S.A., Inc.

By: 
H. H. Tonking, as Agent for Locator

DOC # 0230094

11/09/2015

02:15 PM

Official Record

Recording requested By
KINROSS GOLD USA INC

Eureka County - NV

Sara Simmons - Recorder

Fee: \$22.50

Page 1 of 1

RPTT:

Recorded By: LH

Book- 585 Page- 0388

Recorded at the request of and when recorded return to:
Kinross Gold U.S.A., Inc.
Attention: Land Department
5075 South Syracuse St. 8th Floor
Denver, CO 80237

The undersigned affirms this document contains no personal
Information of any person

CERTIFICATE OF LOCATION LODE MINING CLAIM

Kinross Gold U.S.A., Inc. located the LY 29 Lode Mining Claim in the
following quarter sections(s):

<u>1/4</u>	<u>Section</u>	<u>Township</u>	<u>Range</u>	<u>Meridian</u>
SW	31	24 NORTH	51 EAST	MDB&M

In Eureka County, Nevada, on the 4 day of September, 2015.

RECORDER'S STAMP

Name and mailing address of locator is: Kinross Gold U.S.A., Inc.
5075 South Syracuse St. 8th Floor
Denver, CO 80237

The Claim is approximately 1500 feet long and 600 feet wide, such that 10 feet are claimed in an East direction and 1490 feet in a West direction from the point of discovery (monument of location), at which the Notice of Location was posted, together with 300 feet on each side of the monument of location and center line of the Claim. The general course of the lode or vein is from the East to the West direction.

The number, location and markings on each corner monument are as follows:


<u>Corner</u>	<u>Location</u>	<u>Markings</u>	<u>Description</u>
No. 1:	Northwest Corner	N.W. Corner LY 29	2" x 2" x 4' wood post
No. 2:	Northeast Corner	N.E. Corner LY 29	2" x 2" x 4' wood post
No. 3:	Southeast Corner	S.E. Corner LY 29	2" x 2" x 4' wood post
No. 4:	Southwest Corner	S.W. Corner LY 29	2" x 2" x 4' wood post

As erected on the ground, each corner monument is marked as described above by scribed metal tags.

The work of location consisted of making a claim map as provided in NRS 517.040. The tie from the claim block to a fixed point is depicted on the location map included with this filing.

Dated: October 20, 2015

Kinross Gold U.S.A., Inc.

By: 
H. H. Topping, as Agent for Locator

DOC # 0230095

11/09/2015

02:15 PM

Official Record

Recording requested By
KINROSS GOLD USA INC

Eureka County - NV

Sara Simmons - Recorder

Fee: \$22.50

Page 1 of 1

RPTT:

Recorded By: LH

Book- 585 Page- 0389

Recorded at the request of and when recorded return to:
Kinross Gold U.S.A., Inc.
Attention: Land Department
5075 South Syracuse St. 8th Floor
Denver, CO 80237

The undersigned affirms this document contains no personal
Information of any person



0230095

CERTIFICATE OF LOCATION LODE MINING CLAIM

Kinross Gold U.S.A., Inc. located the LY 30 Lode Mining Claim in the
following quarter sections(s):

<u>1/4</u>	<u>Section</u>	<u>Township</u>	<u>Range</u>	<u>Meridian</u>
SW	31	24 NORTH	51 EAST	MDB&M
SE	31	24 NORTH	51 EAST	MDB&M

In Eureka County, Nevada, on the 4 day of September, 2015.

RECORDER'S STAMP

Name and mailing address of locator is: Kinross Gold U.S.A., Inc.
5075 South Syracuse St. 8th Floor
Denver, CO 80237

The Claim is approximately 1500 feet long and 600 feet wide, such that 1490 feet are claimed in an East direction and 10 feet in a West direction from the point of discovery (monument of location), at which the Notice of Location was posted, together with 300 feet on each side of the monument of location and center line of the Claim. The general course of the lode or vein is from the East to the West direction.

The number, location and markings on each corner monument are as follows:

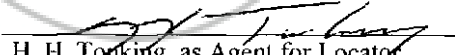
<u>Corner</u>	<u>Location</u>	<u>Markings</u>	<u>Description</u>
No. 1:	Northwest Corner	N.W. Corner LY 30	2" x 2" x 4' wood post
No. 2:	Northeast Corner	N.E. Corner LY 30	2" x 2" x 4' wood post
No. 3:	Southeast Corner	S.E. Corner LY 30	2" x 2" x 4' wood post
No. 4:	Southwest Corner	S.W. Corner LY 30	2" x 2" x 4' wood post

As erected on the ground, each corner monument is marked as described above by scribed metal tags.

The work of location consisted of making a claim map as provided in NRS 517.040. The tie from the claim block to a fixed point is depicted on the location map included with this filing.

Dated: October 20, 2015

Kinross Gold U.S.A., Inc.

By: 
H. H. Tonking, as Agent for Locator

DOC # 0230096

11/09/2015

02:15 PM

Official RecordRecording requested By
KINROSS GOLD USA INC

Eureka County - NV

Sara Simmons - Recorder

Fee: \$22.50

Page 1 of 1

RPTT:

Recorded By: LH

Book- 585 Page- 0390

Recorded at the request of and when recorded return to:
Kinross Gold U.S.A., Inc.
Attention: Land Department
5075 South Syracuse St. 8th Floor
Denver, CO 80237

The undersigned affirms this document contains no personal
Information of any person



0230096

CERTIFICATE OF LOCATION LODE MINING CLAIM

Kinross Gold U.S.A., Inc. located the LY 31 Lode Mining Claim in the
following quarter sections(s):

<u>1/4</u>	<u>Section</u>	<u>Township</u>	<u>Range</u>	<u>Meridian</u>
SW	31	24 NORTH	51 EAST	MDB&M

In Eureka County, Nevada, on the 4 day of September, 2015.

RECORDER'S STAMP

Name and mailing address of locator is: Kinross Gold U.S.A., Inc.
5075 South Syracuse St. 8th Floor
Denver, CO 80237

The Claim is approximately 1500 feet long and 600 feet wide, such that 10 feet are claimed in an East direction and 1490 feet in a West direction from the point of discovery (monument of location), at which the Notice of Location was posted, together with 300 feet on each side of the monument of location and center line of the Claim. The general course of the lode or vein is from the East to the West direction.

The number, location and markings on each corner monument are as follows:

<u>Corner</u>	<u>Location</u>	<u>Markings</u>	<u>Description</u>
No. 1:	Northwest Corner	N.W. Corner LY 31	2" x 2" x 4' wood post
No. 2:	Northeast Corner	N.E. Corner LY 31	2" x 2" x 4' wood post
No. 3:	Southeast Corner	S.E. Corner LY 31	2" x 2" x 4' wood post
No. 4:	Southwest Corner	S.W. Corner LY 31	2" x 2" x 4' wood post

As erected on the ground, each corner monument is marked as described above by scribed metal tags.

The work of location consisted of making a claim map as provided in NRS 517.040. The tie from the claim block to a fixed point is depicted on the location map included with this filing.

Dated: October 20, 2015

Kinross Gold U.S.A., Inc.

By:

H. H. Tonking, as Agent for Locator

DOC # 0230097

11/09/2015

02:15 PM

Official Record

Recording requested By
KINROSS GOLD USA INC

Eureka County - NV

Sara Simmons - Recorder

Fee: \$22.50

Page 1 of 1

RPTT:

Recorded By: LH

Book- 585 Page- 0391

Recorded at the request of and when recorded return to:
Kinross Gold U.S.A., Inc.
Attention: Land Department
5075 South Syracuse St. 8th Floor
Denver, CO 80237

The undersigned affirms this document contains no personal
Information of any person



CERTIFICATE OF LOCATION LODE MINING CLAIM

Kinross Gold U.S.A., Inc. located the LY 32 Lode Mining Claim in the
following quarter sections(s):

<u>1/4</u>	<u>Section</u>	<u>Township</u>	<u>Range</u>	<u>Meridian</u>
SW	31	24 NORTH	51 EAST	MDB&M
SE	31	24 NORTH	51 EAST	MDB&M

In Eureka County, Nevada, on the 4 day of September, 2015.

RECORDER'S STAMP

Name and mailing address of locator is: Kinross Gold U.S.A., Inc.
5075 South Syracuse St. 8th Floor
Denver, CO 80237

The Claim is approximately 1500 feet long and 600 feet wide, such that 1490 feet are claimed in an East direction and 10 feet in a West direction from the point of discovery (monument of location), at which the Notice of Location was posted, together with 300 feet on each side of the monument of location and center line of the Claim. The general course of the lode or vein is from the East to the West direction.

The number, location and markings on each corner monument are as follows:


<u>Corner</u>	<u>Location</u>	<u>Markings</u>	<u>Description</u>
No. 1:	Northwest Corner	N.W. Corner LY 32	2" x 2" x 4' wood post
No. 2:	Northeast Corner	N.E. Corner LY 32	2" x 2" x 4' wood post
No. 3:	Southeast Corner	S.E. Corner LY 32	2" x 2" x 4' wood post
No. 4:	Southwest Corner	S.W. Corner LY 32	2" x 2" x 4' wood post

As erected on the ground, each corner monument is marked as described above by scribed metal tags.

The work of location consisted of making a claim map as provided in NRS 517.040. The tie from the claim block to a fixed point is depicted on the location map included with this filing.

Dated: October 20, 2015

Kinross Gold U.S.A., Inc.

By: 
H. H. Tonking, as Agent for Locator

DOC # 0230098

11/09/2015

02:15 PM

Official RecordRecording requested By
KINROSS GOLD USA INC

Eureka County - NV

Sara Simmons - Recorder

Fee: \$22.50

Page 1 of 1

RPTT:

Recorded By: LH

Book- 585 Page- 0392

Recorded at the request of and when recorded return to:
Kinross Gold U.S.A., Inc.
Attention: Land Department
5075 South Syracuse St. 8th Floor
Denver, CO 80237

The undersigned affirms this document contains no personal
Information of any person



0230098

CERTIFICATE OF LOCATION LODE MINING CLAIM

Kinross Gold U.S.A., Inc. located the LY 33 Lode Mining Claim in the
following quarter sections(s):

<u>1/4</u>	<u>Section</u>	<u>Township</u>	<u>Range</u>	<u>Meridian</u>
SW	31	24 NORTH	51 EAST	MDB&M
NW	5	23 NORTH	51 EAST	MDB&M

In Eureka County, Nevada, on the 4 day of September, 2015.

RECORDER'S STAMP

Name and mailing address of locator is: Kinross Gold U.S.A., Inc.
5075 South Syracuse St. 8th Floor
Denver, CO 80237

The Claim is approximately 1500 feet long and 600 feet wide, such that 10 feet are claimed in an East direction and 1490 feet in a West direction from the point of discovery (monument of location), at which the Notice of Location was posted, together with 300 feet on each side of the monument of location and center line of the Claim. The general course of the lode or vein is from the East to the West direction.

The number, location and markings on each corner monument are as follows:


<u>Corner</u>	<u>Location</u>	<u>Markings</u>	<u>Description</u>
No. 1:	Northwest Corner	N.W. Corner LY 33	2" x 2" x 4' wood post
No. 2:	Northeast Corner	N.E. Corner LY 33	2" x 2" x 4' wood post
No. 3:	Southeast Corner	S.E. Corner LY 33	2" x 2" x 4' wood post
No. 4:	Southwest Corner	S.W. Corner LY 33	2" x 2" x 4' wood post

As erected on the ground, each corner monument is marked as described above by scribed metal tags.

The work of location consisted of making a claim map as provided in NRS 517.040. The tie from the claim block to a fixed point is depicted on the location map included with this filing.

Dated: October 20, 2015

Kinross Gold U.S.A., Inc.

By: 
H. H. Ponking, as Agent for Locator

DOC # 0230099

11/09/2015

02:15 PM

Official RecordRecording requested By
KINROSS GOLD USA INC

Eureka County - NV

Sara Simmons - Recorder

Fee: \$22.50

Page 1 of 1

RPT:

Recorded By: LH

Book- 585 Page- 0393

Recorded at the request of and when recorded return to:
Kinross Gold U.S.A., Inc.
Attention: Land Department
5075 South Syracuse St. 8th Floor
Denver, CO 80237

The undersigned affirms this document contains no personal
Information of any person

**CERTIFICATE OF LOCATION LODE MINING CLAIM**

Kinross Gold U.S.A., Inc. located the LY 34 Lode Mining Claim in the
following quarter sections(s):

<u>1/4</u>	<u>Section</u>	<u>Township</u>	<u>Range</u>	<u>Meridian</u>
SW	31	24 NORTH	51 EAST	MDB&M
SE	31	24 NORTH	51 EAST	MDB&M

In Eureka County, Nevada, on the 4 day of September, 2015.

RECORDER'S STAMP

Name and mailing address of locator is: Kinross Gold U.S.A., Inc.
5075 South Syracuse St. 8th Floor
Denver, CO 80237

The Claim is approximately 1500 feet long and 600 feet wide, such that 1490 feet are claimed in an East direction and 10 feet in a West direction from the point of discovery (monument of location), at which the Notice of Location was posted, together with 300 feet on each side of the monument of location and center line of the Claim. The general course of the lode or vein is from the East to the West direction.

The number, location and markings on each corner monument are as follows:

<u>Corner</u>	<u>Location</u>	<u>Markings</u>	<u>Description</u>
No. 1:	Northwest Corner	N.W. Corner LY 34	2" x 2" x 4' wood post
No. 2:	Northeast Corner	N.E. Corner LY 34	2" x 2" x 4' wood post
No. 3:	Southeast Corner	S.E. Corner LY 34	2" x 2" x 4' wood post
No. 4:	Southwest Corner	S.W. Corner LY 34	2" x 2" x 4' wood post

As erected on the ground, each corner monument is marked as described above by scribed metal tags.

The work of location consisted of making a claim map as provided in NRS 517.040. The tie from the claim block to a fixed point is depicted on the location map included with this filing.

Dated: October 20, 2015

Kinross Gold U.S.A., Inc.

By: H. H. Tonking
H. H. Tonking, as Agent for Locator

DOC # 0230100

11/09/2015

02:15 PM

Official Record

Recording requested By
KINROSS GOLD USA INC

Eureka County - NV

Sara Simmons - Recorder

Fee: \$22.50

Page 1 of 1

RPTT:

Recorded By: LH

Book- 585 Page- 0394

Recorded at the request of and when recorded return to:
Kinross Gold U.S.A., Inc.
Attention: Land Department
5075 South Syracuse St. 8th Floor
Denver, CO 80237

The undersigned affirms this document contains no personal
Information of any person



0230100

CERTIFICATE OF LOCATION LODE MINING CLAIM

Kinross Gold U.S.A., Inc. located the LY 35 Lode Mining Claim in the
following quarter sections(s):

<u>1/4</u>	<u>Section</u>	<u>Township</u>	<u>Range</u>	<u>Meridian</u>
NW	5	23 NORTH	51 EAST	MDB&M

In Eureka County, Nevada, on the 4 day of September, 2015.

RECORDER'S STAMP

Name and mailing address of locator is: Kinross Gold U.S.A., Inc.
5075 South Syracuse St. 8th Floor
Denver, CO 80237

The Claim is approximately 1500 feet long and 600 feet wide, such that 10 feet are claimed in an East direction and 1490 feet in a West direction from the point of discovery (monument of location), at which the Notice of Location was posted, together with 300 feet on each side of the monument of location and center line of the Claim. The general course of the lode or vein is from the East to the West direction.

The number, location and markings on each corner monument are as follows:

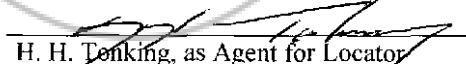
<u>Corner</u>	<u>Location</u>	<u>Markings</u>	<u>Description</u>
No. 1:	Northwest Corner	N.W. Corner LY 35	2" x 2" x 4' wood post
No. 2:	Northeast Corner	N.E. Corner LY 35	2" x 2" x 4' wood post
No. 3:	Southeast Corner	S.E. Corner LY 35	2" x 2" x 4' wood post
No. 4:	Southwest Corner	S.W. Corner LY 35	2" x 2" x 4' wood post

As erected on the ground, each corner monument is marked as described above by scribed metal tags.

The work of location consisted of making a claim map as provided in NRS 517.040. The tie from the claim block to a fixed point is depicted on the location map included with this filing.

Dated: October 20, 2015

Kinross Gold U.S.A., Inc.

By: 
H. H. Tenking, as Agent for Locator

DOC # 0230101

11/09/2015

02:15 PM

Official RecordRecording requested By
KINROSS GOLD USA INC

Eureka County - NV

Sara Simmons - Recorder

Fee: \$22.50

Page 1 of 1

RPTT:

Recorded By: LH

Book- 585 Page- 0395

Recorded at the request of and when recorded return to:
Kinross Gold U.S.A., Inc.
Attention: Land Department
5075 South Syracuse St. 8th Floor
Denver, CO 80237

The undersigned affirms this document contains no personal
Information of any person

**CERTIFICATE OF LOCATION LODE MINING CLAIM**

Kinross Gold U.S.A., Inc. located the LY 36 Lode Mining Claim in the
following quarter sections(s):

<u>1/4</u>	<u>Section</u>	<u>Township</u>	<u>Range</u>	<u>Meridian</u>
SW	31	24 NORTH	51 EAST	MDB&M
SE	31	24 NORTH	51 EAST	MDB&M
NW	5	23 NORTH	51 EAST	MDB&M
NE	5	23 NORTH	51 EAST	MDB&M

In Eureka County, Nevada, on the 4 day of September, 2015.

RECORDER'S STAMP

Name and mailing address of locator is: Kinross Gold U.S.A., Inc.
5075 South Syracuse St. 8th Floor
Denver, CO 80237

The Claim is approximately 1500 feet long and 600 feet wide, such that 1490 feet are claimed in an East direction and 10 feet in a West direction from the point of discovery (monument of location), at which the Notice of Location was posted, together with 300 feet on each side of the monument of location and center line of the Claim. The general course of the lode or vein is from the East to the West direction.

The number, location and markings on each corner monument are as follows:

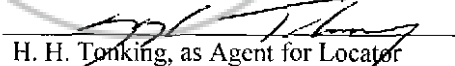
<u>Corner</u>	<u>Location</u>	<u>Markings</u>	<u>Description</u>
No. 1:	Northwest Corner	N.W. Corner LY 36	2" x 2" x 4' wood post
No. 2:	Northeast Corner	N.E. Corner LY 36	2" x 2" x 4' wood post
No. 3:	Southeast Corner	S.E. Corner LY 36	2" x 2" x 4' wood post
No. 4:	Southwest Corner	S.W. Corner LY 36	2" x 2" x 4' wood post

As erected on the ground, each corner monument is marked as described above by scribed metal tags.

The work of location consisted of making a claim map as provided in NRS 517.040. The tie from the claim block to a fixed point is depicted on the location map included with this filing.

Dated: October 20, 2015

Kinross Gold U.S.A., Inc.

By: 
H. H. Tonking, as Agent for Locator

DOC # 0230102

11/09/2015

02:15 PM

Official RecordRecording requested By
KINROSS GOLD USA INC**Eureka County - NV****Sara Simmons - Recorder**

Fee: \$22.50

Page 1 of 1

RPTT:

Recorded By: LH

Book- 585 Page- 0396

Recorded at the request of and when recorded return to:

Kinross Gold U.S.A., Inc.

Attention: Land Department

5075 South Syracuse St. 8th Floor

Denver, CO 80237

The undersigned affirms this document contains no personal
information of any person

0230102

CERTIFICATE OF LOCATION LODE MINING CLAIMKinross Gold U.S.A., Inc. located the LY 37 Lode Mining Claim in the
following quarter sections(s):

<u>1/4</u>	<u>Section</u>	<u>Township</u>	<u>Range</u>	<u>Meridian</u>
NE	30	24 NORTH	51 EAST	MDB&M
NW	29	24 NORTH	51 EAST	MDB&M

In Eureka County, Nevada, on the 5 day of September, 2015.**RECORDER'S STAMP**Name and mailing address of locator is: Kinross Gold U.S.A., Inc.
5075 South Syracuse St. 8th Floor
Denver, CO 80237The Claim is approximately 1500 feet long and 600 feet wide, such that 10 feet are claimed in an East
direction and 1490 feet in a West direction from the point of discovery (monument of location), at which the
Notice of Location was posted, together with 300 feet on each side of the monument of location and center line
of the Claim. The general course of the lode or vein is from the East to the West direction.

The number, location and markings on each corner monument are as follows:


<u>Corner</u>	<u>Location</u>	<u>Markings</u>	<u>Description</u>
No. 1:	Northwest Corner	N.W. Corner LY 37	2" x 2" x 4' wood post
No. 2:	Northeast Corner	N.E. Corner LY 37	2" x 2" x 4' wood post
No. 3:	Southeast Corner	S.E. Corner LY 37	2" x 2" x 4' wood post
No. 4:	Southwest Corner	S.W. Corner LY 37	2" x 2" x 4' wood post

As erected on the ground, each corner monument is marked as described above by scribed metal tags.

The work of location consisted of making a claim map as provided in NRS 517.040. The tie from the claim
block to a fixed point is depicted on the location map included with this filing.

Dated: October 20, 2015

Kinross Gold U.S.A., Inc.

By: 
H. H. Tonking, as Agent for Locator

DOC # 0230103

11/09/2015

02:15 PM

Official Record

Recording requested By
KINROSS GOLD USA INC

Eureka County - NV
Sara Simmons - Recorder

Fee: \$22.50

Page 1 of 1

RPTT:

Recorded By: LH

Book- 585 Page- 0397

Recorded at the request of and when recorded return to:
Kinross Gold U.S.A., Inc.
Attention: Land Department
5075 South Syracuse St. 8th Floor
Denver, CO 80237

The undersigned affirms this document contains no personal
Information of any person

CERTIFICATE OF LOCATION LODE MINING CLAIM

Kinross Gold U.S.A., Inc. located the LY 38 Lode Mining Claim in the
following quarter sections(s):

<u>1/4</u>	<u>Section</u>	<u>Township</u>	<u>Range</u>	<u>Meridian</u>
NE	30	24 NORTH	51 EAST	MDB&M
SE	30	24 NORTH	51 EAST	MDB&M
NW	29	24 NORTH	51 EAST	MDB&M
SW	29	24 NORTH	51 EAST	MDB&M

In Eureka County, Nevada, on the 5 day of September, 2015.

RECORDER'S STAMP

Name and mailing address of locator is: Kinross Gold U.S.A., Inc.
5075 South Syracuse St. 8th Floor
Denver, CO 80237

The Claim is approximately 1500 feet long and 600 feet wide, such that 10 feet are claimed in an East direction and 1490 feet in a West direction from the point of discovery (monument of location), at which the Notice of Location was posted, together with 300 feet on each side of the monument of location and center line of the Claim. The general course of the lode or vein is from the East to the West direction.

The number, location and markings on each corner monument are as follows:

<u>Corner</u>	<u>Location</u>	<u>Markings</u>	<u>Description</u>
No. 1:	Northwest Corner	N.W. Corner LY 38	2" x 2" x 4' wood post
No. 2:	Northeast Corner	N.E. Corner LY 38	2" x 2" x 4' wood post
No. 3:	Southeast Corner	S.E. Corner LY 38	2" x 2" x 4' wood post
No. 4:	Southwest Corner	S.W. Corner LY 38	2" x 2" x 4' wood post

As erected on the ground, each corner monument is marked as described above by scribed metal tags.

The work of location consisted of making a claim map as provided in NRS 517.040. The tie from the claim block to a fixed point is depicted on the location map included with this filing.

Dated: October 20, 2015

Kinross Gold U.S.A., Inc.

By: H. H. Tonking
H. H. Tonking, as Agent for Locator

11/09/2015

02:15 PM

Official RecordRecording requested By
KINROSS GOLD USA INC

Eureka County - NV

Sara Simmons - Recorder

Fee: \$22.50

Page 1 of 1

RPTT:

Recorded By: LH

Book- 585 Page- 0398

Recorded at the request of and when recorded return to:
Kinross Gold U.S.A., Inc.
Attention: Land Department
5075 South Syracuse St. 8th Floor
Denver, CO 80237

The undersigned affirms this document contains no personal
Information of any person



0230104

CERTIFICATE OF LOCATION LODE MINING CLAIM

Kinross Gold U.S.A., Inc. located the LY 39 Lode Mining Claim in the
following quarter sections(s):

<u>1/4</u>	<u>Section</u>	<u>Township</u>	<u>Range</u>	<u>Meridian</u>
SE	30	24 NORTH	51 EAST	MDB&M
SW	29	24 NORTH	51 EAST	MDB&M

In Eureka County, Nevada, on the 5 day of September, 2015.

RECORDER'S STAMP

Name and mailing address of locator is: Kinross Gold U.S.A., Inc.
5075 South Syracuse St. 8th Floor
Denver, CO 80237

The Claim is approximately 1500 feet long and 600 feet wide, such that 10 feet are claimed in an East direction and 1490 feet in a West direction from the point of discovery (monument of location), at which the Notice of Location was posted, together with 300 feet on each side of the monument of location and center line of the Claim. The general course of the lode or vein is from the East to the West direction.

The number, location and markings on each corner monument are as follows:

<u>Corner</u>	<u>Location</u>	<u>Markings</u>	<u>Description</u>
No. 1:	Northwest Corner	N.W. Corner LY 39	2" x 2" x 4' wood post
No. 2:	Northeast Corner	N.E. Corner LY 39	2" x 2" x 4' wood post
No. 3:	Southeast Corner	S.E. Corner LY 39	2" x 2" x 4' wood post
No. 4:	Southwest Corner	S.W. Corner LY 39	2" x 2" x 4' wood post

As erected on the ground, each corner monument is marked as described above by scribed metal tags.

The work of location consisted of making a claim map as provided in NRS 517.040. The tie from the claim block to a fixed point is depicted on the location map included with this filing.

Dated: October 20, 2015

Kinross Gold U.S.A., Inc.

By: H. H. Tonking
H. H. Tonking, as Agent for Locator

DOC # 0230105

11/09/2015

02:15 PM

Official RecordRecording requested By
KINROSS GOLD USA INC

Eureka County - NV

Sara Simmons - Recorder

Fee: \$22.50

Page 1 of 1

RPTT.

Recorded By: LH

Book- 585 Page- 0399

Recorded at the request of and when recorded return to:

Kinross Gold U.S.A., Inc.

Attention: Land Department

5075 South Syracuse St. 8th Floor

Denver, CO 80237

The undersigned affirms this document contains no personal
Information of any person



0230105

CERTIFICATE OF LOCATION LODE MINING CLAIM

Kinross Gold U.S.A., Inc. located the LY 40 Lode Mining Claim in the
following quarter sections(s):

<u>1/4</u>	<u>Section</u>	<u>Township</u>	<u>Range</u>	<u>Meridian</u>
SE	30	24 NORTH	51 EAST	MDB&M
SW	29	24 NORTH	51 EAST	MDB&M

In Eureka County, Nevada, on the 5 day of September, 2015.

RECORDER'S STAMP

Name and mailing address of locator is: Kinross Gold U.S.A., Inc.
5075 South Syracuse St. 8th Floor
Denver, CO 80237

The Claim is approximately 1500 feet long and 600 feet wide, such that 10 feet are claimed in an East direction and 1490 feet in a West direction from the point of discovery (monument of location), at which the Notice of Location was posted, together with 300 feet on each side of the monument of location and center line of the Claim. The general course of the lode or vein is from the East to the West direction.

The number, location and markings on each corner monument are as follows:

<u>Corner</u>	<u>Location</u>	<u>Markings</u>	<u>Description</u>
No. 1:	Northwest Corner	N.W. Corner LY 40	2" x 2" x 4' wood post
No. 2:	Northeast Corner	N.E. Corner LY 40	2" x 2" x 4' wood post
No. 3:	Southeast Corner	S.E. Corner LY 40	2" x 2" x 4' wood post
No. 4:	Southwest Corner	S.W. Corner LY 40	2" x 2" x 4' wood post

As erected on the ground, each corner monument is marked as described above by scribed metal tags.

The work of location consisted of making a claim map as provided in NRS 517.040. The tie from the claim block to a fixed point is depicted on the location map included with this filing.

Dated: October 20, 2015

Kinross Gold U.S.A., Inc.

By: H. H. Tenking, as Agent for Locator

11/09/2015

02:15 PM

Official RecordRecording requested By
KINROSS GOLD USA INC

Eureka County - NV

Sara Simmons - Recorder

Fee: \$22.50

Page 1 of 1

RPTT

Recorded By: LH

Book- 585 Page- 0400

Recorded at the request of and when recorded return to:
Kinross Gold U.S.A., Inc.
Attention: Land Department
5075 South Syracuse St. 8th Floor
Denver, CO 80237

The undersigned affirms this document contains no personal
Information of any person

**CERTIFICATE OF LOCATION LODE MINING CLAIM**

Kinross Gold U.S.A., Inc. located the LY 41 Lode Mining Claim in the
following quarter sections(s):

<u>1/4</u>	<u>Section</u>	<u>Township</u>	<u>Range</u>	<u>Meridian</u>
SE	30	24 NORTH	51 EAST	MDB&M
SW	29	24 NORTH	51 EAST	MDB&M

In Eureka County, Nevada, on the 5 day of September, 2015.

RECORDER'S STAMP

Name and mailing address of locator is: Kinross Gold U.S.A., Inc.
5075 South Syracuse St. 8th Floor
Denver, CO 80237

The Claim is approximately 1500 feet long and 600 feet wide, such that 10 feet are claimed in an East direction and 1490 feet in a West direction from the point of discovery (monument of location), at which the Notice of Location was posted, together with 300 feet on each side of the monument of location and center line of the Claim. The general course of the lode or vein is from the East to the West direction.

The number, location and markings on each corner monument are as follows:

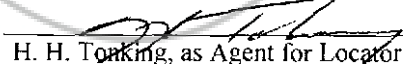
<u>Corner</u>	<u>Location</u>	<u>Markings</u>	<u>Description</u>
No. 1:	Northwest Corner	N.W. Corner LY 41	2" x 2" x 4' wood post
No. 2:	Northeast Corner	N.E. Corner LY 41	2" x 2" x 4' wood post
No. 3:	Southeast Corner	S.E. Corner LY 41	2" x 2" x 4' wood post
No. 4:	Southwest Corner	S.W. Corner LY 41	2" x 2" x 4' wood post

As erected on the ground, each corner monument is marked as described above by scribed metal tags.

The work of location consisted of making a claim map as provided in NRS 517.040. The tie from the claim block to a fixed point is depicted on the location map included with this filing.

Dated: October 20, 2015

Kinross Gold U.S.A., Inc.

By: 
H. H. Tonking, as Agent for Locator

DOC # 0230107

11/09/2015

02:15 PM

Official Record

Recording requested By
KINROSS GOLD USA INC

Eureka County - NV

Sara Simmons - Recorder

Fee: \$22.50

Page 1 of 1

RPTT:

Recorded By: LH

Book- 585 Page- 0401

Recorded at the request of and when recorded return to:
Kinross Gold U.S.A., Inc.
Attention: Land Department
5075 South Syracuse St. 8th Floor
Denver, CO 80237

The undersigned affirms this document contains no personal
Information of any person



0230107

CERTIFICATE OF LOCATION LODE MINING CLAIM

Kinross Gold U.S.A., Inc. located the LY 42 Lode Mining Claim in the
following quarter sections(s):

<u>1/4</u>	<u>Section</u>	<u>Township</u>	<u>Range</u>	<u>Meridian</u>
SW	29	24 NORTH	51 EAST	MDB&M

In Eureka County, Nevada, on the 5 day of September, 2015.

RECORDER'S STAMP

Name and mailing address of locator is: Kinross Gold U.S.A., Inc.
5075 South Syracuse St. 8th Floor
Denver, CO 80237

The Claim is approximately 1500 feet long and 600 feet wide, such that 1490 feet are claimed in an East direction and 10 feet in a West direction from the point of discovery (monument of location), at which the Notice of Location was posted, together with 300 feet on each side of the monument of location and center line of the Claim. The general course of the lode or vein is from the East to the West direction.

The number, location and markings on each corner monument are as follows:

<u>Corner</u>	<u>Location</u>	<u>Markings</u>	<u>Description</u>
No. 1:	Northwest Corner	N.W. Corner LY 42	2" x 2" x 4' wood post
No. 2:	Northeast Corner	N.E. Corner LY 42	2" x 2" x 4' wood post
No. 3:	Southeast Corner	S.E. Corner LY 42	2" x 2" x 4' wood post
No. 4:	Southwest Corner	S.W. Corner LY 42	2" x 2" x 4' wood post

As erected on the ground, each corner monument is marked as described above by scribed metal tags.

The work of location consisted of making a claim map as provided in NRS 517.040. The tie from the claim block to a fixed point is depicted on the location map included with this filing.

Dated: October 20, 2015

Kinross Gold U.S.A., Inc.

By:

H. H. Tonking, as Agent for Locator

11/09/2015

02:15 PM

Official RecordRecording requested By
KINROSS GOLD USA INC

Eureka County - NV

Sara Simmons - Recorder

Fee: \$22.50

Page 1 of 1

RPTT:

Recorded By: LH

Book- 585 Page- 0402

Recorded at the request of and when recorded return to:
Kinross Gold U.S.A., Inc.
Attention: Land Department
5075 South Syracuse St. 8th Floor
Denver, CO 80237

The undersigned affirms this document contains no personal
Information of any person



0230108

CERTIFICATE OF LOCATION LODE MINING CLAIM

Kinross Gold U.S.A., Inc. located the LY 43 Lode Mining Claim in the
following quarter sections(s):

<u>1/4</u>	<u>Section</u>	<u>Township</u>	<u>Range</u>	<u>Meridian</u>
SE	30	24 NORTH	51 EAST	MDB&M
SW	29	24 NORTH	51 EAST	MDB&M

In Eureka County, Nevada, on the 5 day of September, 2015.

RECORDER'S STAMP

Name and mailing address of locator is: Kinross Gold U.S.A., Inc.
5075 South Syracuse St. 8th Floor
Denver, CO 80237

The Claim is approximately 1500 feet long and 600 feet wide, such that 10 feet are claimed in an East direction and 1490 feet in a West direction from the point of discovery (monument of location), at which the Notice of Location was posted, together with 300 feet on each side of the monument of location and center line of the Claim. The general course of the lode or vein is from the East to the West direction.

The number, location and markings on each corner monument are as follows:

<u>Corner</u>	<u>Location</u>	<u>Markings</u>	<u>Description</u>
No. 1:	Northwest Corner	N.W. Corner LY 43	2" x 2" x 4' wood post
No. 2:	Northeast Corner	N.E. Corner LY 43	2" x 2" x 4' wood post
No. 3:	Southeast Corner	S.E. Corner LY 43	2" x 2" x 4' wood post
No. 4:	Southwest Corner	S.W. Corner LY 43	2" x 2" x 4' wood post

As erected on the ground, each corner monument is marked as described above by scribed metal tags.

The work of location consisted of making a claim map as provided in NRS 517.040. The tie from the claim block to a fixed point is depicted on the location map included with this filing.

Dated: October 20, 2015

Kinross Gold U.S.A., Inc.

By: H. H. Fonking
H. H. Fonking, as Agent for Locator

DOC # 0230109

11/09/2015

02:15 PM

Official Record

Recording requested By
KINROSS GOLD USA INC

Eureka County - NV
Sara Simmons - Recorder

Fee: \$22.50

Page 1 of 1

RPT:

Recorded By: LH

Book- 585 Page- 0403

Recorded at the request of and when recorded return to:
Kinross Gold U.S.A., Inc.
Attention: Land Department
5075 South Syracuse St. 8th Floor
Denver, CO 80237

The undersigned affirms this document contains no personal
Information of any person

CERTIFICATE OF LOCATION LODE MINING CLAIM

Kinross Gold U.S.A., Inc. located the LY 44 Lode Mining Claim in the
following quarter sections(s):

<u>1/4</u>	<u>Section</u>	<u>Township</u>	<u>Range</u>	<u>Meridian</u>
SW	29	24 NORTH	51 EAST	MDB&M

In Eureka County, Nevada, on the 5 day of September, 2015.

RECORDER'S STAMP

Name and mailing address of locator is: Kinross Gold U.S.A., Inc.
5075 South Syracuse St. 8th Floor
Denver, CO 80237

The Claim is approximately 1500 feet long and 600 feet wide, such that 1490 feet are claimed in an East direction and 10 feet in a West direction from the point of discovery (monument of location), at which the Notice of Location was posted, together with 300 feet on each side of the monument of location and center line of the Claim. The general course of the lode or vein is from the East to the West direction.

The number, location and markings on each corner monument are as follows:

<u>Corner</u>	<u>Location</u>	<u>Markings</u>	<u>Description</u>
No. 1:	Northwest Corner	N.W. Corner LY 44	2" x 2" x 4' wood post
No. 2:	Northeast Corner	N.E. Corner LY 44	2" x 2" x 4' wood post
No. 3:	Southeast Corner	S.E. Corner LY 44	2" x 2" x 4' wood post
No. 4:	Southwest Corner	S.W. Corner LY 44	2" x 2" x 4' wood post

As erected on the ground, each corner monument is marked as described above by scribed metal tags.

The work of location consisted of making a claim map as provided in NRS 517.040. The tie from the claim block to a fixed point is depicted on the location map included with this filing.

Dated: October 20, 2015

Kinross Gold U.S.A., Inc.

By: H. H. Tonking
H. H. Tonking, as Agent for Locator

DOC # 0230110

11/09/2015

02:15 PM

Official Record

Recording requested By
KINROSS GOLD USA INC

Eureka County - NV

Sara Simmons - Recorder

Fee: \$22.50

Page 1 of 1

RPTT:

Recorded By: LH

Book- 585 Page- 0404

Recorded at the request of and when recorded return to:
Kinross Gold U.S.A., Inc.
Attention: Land Department
5075 South Syracuse St. 8th Floor
Denver, CO 80237

The undersigned affirms this document contains no personal
Information of any person



0230110

CERTIFICATE OF LOCATION LODE MINING CLAIM

Kinross Gold U.S.A., Inc. located the LY 45 Lode Mining Claim in the
following quarter sections(s):

<u>1/4</u>	<u>Section</u>	<u>Township</u>	<u>Range</u>	<u>Meridian</u>
SE	30	24 NORTH	51 EAST	MDB&M
SW	29	24 NORTH	51 EAST	MDB&M
NE	31	24 NORTH	51 EAST	MDB&M
NW	32	24 NORTH	51 EAST	MDB&M

In Eureka County, Nevada, on the 5 day of September, 2015.

RECORDER'S STAMP

Name and mailing address of locator is: Kinross Gold U.S.A., Inc.
5075 South Syracuse St. 8th Floor
Denver, CO 80237

The Claim is approximately 1500 feet long and 600 feet wide, such that 10 feet are claimed in an East direction and 1490 feet in a West direction from the point of discovery (monument of location), at which the Notice of Location was posted, together with 300 feet on each side of the monument of location and center line of the Claim. The general course of the lode or vein is from the East to the West direction.

The number, location and markings on each corner monument are as follows:

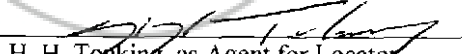
<u>Corner</u>	<u>Location</u>	<u>Markings</u>	<u>Description</u>
No. 1:	Northwest Corner	N.W. Corner LY 45	2" x 2" x 4' wood post
No. 2:	Northeast Corner	N.E. Corner LY 45	2" x 2" x 4' wood post
No. 3:	Southeast Corner	S.E. Corner LY 45	2" x 2" x 4' wood post
No. 4:	Southwest Corner	S.W. Corner LY 45	2" x 2" x 4' wood post

As erected on the ground, each corner monument is marked as described above by scribed metal tags.

The work of location consisted of making a claim map as provided in NRS 517.040. The tie from the claim block to a fixed point is depicted on the location map included with this filing.

Dated: October 20, 2015

Kinross Gold U.S.A., Inc.

By: 
H. H. Tonking, as Agent for Locator

DOC # 0230111

11/09/2015

02 15 PM

Official RecordRecording requested By
KINROSS GOLD USA INC

Eureka County - NV

Sara Simmons - Recorder

Fee: \$22.50

Page 1 of 1

RPTT:

Recorded By: LH

Book- 585 Page-

0405

Recorded at the request of and when recorded return to:
Kinross Gold U.S.A., Inc.
Attention: Land Department
5075 South Syracuse St. 8th Floor
Denver, CO 80237

The undersigned affirms this document contains no personal
Information of any person



0230111

CERTIFICATE OF LOCATION LODE MINING CLAIM

Kinross Gold U.S.A., Inc. located the LY 46 Lode Mining Claim in the
following quarter sections(s):

<u>1/4</u>	<u>Section</u>	<u>Township</u>	<u>Range</u>	<u>Meridian</u>
SW	29	24 NORTH	51 EAST	MDB&M
NW	32	24 NORTH	51 EAST	MDB&M

In Eureka County, Nevada, on the 5 day of September, 2015.

RECORDER'S STAMP

Name and mailing address of locator is: Kinross Gold U.S.A., Inc.
5075 South Syracuse St. 8th Floor
Denver, CO 80237

The Claim is approximately 1500 feet long and 600 feet wide, such that 1490 feet are claimed in an East direction and 10 feet in a West direction from the point of discovery (monument of location), at which the Notice of Location was posted, together with 300 feet on each side of the monument of location and center line of the Claim. The general course of the lode or vein is from the East to the West direction.

The number, location and markings on each corner monument are as follows:

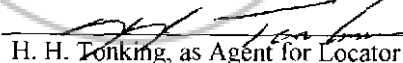
<u>Corner</u>	<u>Location</u>	<u>Markings</u>	<u>Description</u>
No. 1:	Northwest Corner	N.W. Corner LY 46	2" x 2" x 4' wood post
No. 2:	Northeast Corner	N.E. Corner LY 46	2" x 2" x 4' wood post
No. 3:	Southeast Corner	S.E. Corner LY 46	2" x 2" x 4' wood post
No. 4:	Southwest Corner	S.W. Corner LY 46	2" x 2" x 4' wood post

As erected on the ground, each corner monument is marked as described above by scribed metal tags.

The work of location consisted of making a claim map as provided in NRS 517.040. The tie from the claim block to a fixed point is depicted on the location map included with this filing.

Dated: October 20, 2015

Kinross Gold U.S.A., Inc.

By: 
H. H. Tonking, as Agent for Locator

DOC # 0230112

11/09/2015 02:15 PM

Official Record

Recording requested By
KINROSS GOLD USA INC

Eureka County - NV

Sara Simmons - Recorder

Fee: \$22.50

Page 1 of 1

RPTT:

Recorded By: LH

Book- 585 Page- 0406

Recorded at the request of and when recorded return to:
Kinross Gold U.S.A., Inc.
Attention: Land Department
5075 South Syracuse St. 8th Floor
Denver, CO 80237

The undersigned affirms this document contains no personal
Information of any person

CERTIFICATE OF LOCATION LODE MINING CLAIM

Kinross Gold U.S.A., Inc. located the LY 47 Lode Mining Claim in the
following quarter sections(s):

<u>1/4</u>	<u>Section</u>	<u>Township</u>	<u>Range</u>	<u>Meridian</u>
NE	31	24 NORTH	51 EAST	MDB&M
NW	32	24 NORTH	51 EAST	MDB&M

In Eureka County, Nevada, on the 5 day of September, 2015.

RECORDER'S STAMP

Name and mailing address of locator is: Kinross Gold U.S.A., Inc.
5075 South Syracuse St. 8th Floor
Denver, CO 80237

The Claim is approximately 1500 feet long and 600 feet wide, such that 10 feet are claimed in an East direction and 1490 feet in a West direction from the point of discovery (monument of location), at which the Notice of Location was posted, together with 300 feet on each side of the monument of location and center line of the Claim. The general course of the lode or vein is from the East to the West direction.

The number, location and markings on each corner monument are as follows:

<u>Corner</u>	<u>Location</u>	<u>Markings</u>	<u>Description</u>
No. 1:	Northwest Corner	N.W. Corner LY 47	2" x 2" x 4' wood post
No. 2:	Northeast Corner	N.E. Corner LY 47	2" x 2" x 4' wood post
No. 3:	Southeast Corner	S.E. Corner LY 47	2" x 2" x 4' wood post
No. 4:	Southwest Corner	S.W. Corner LY 47	2" x 2" x 4' wood post

As erected on the ground, each corner monument is marked as described above by scribed metal tags.

The work of location consisted of making a claim map as provided in NRS 517.040. The tie from the claim block to a fixed point is depicted on the location map included with this filing.

Dated: October 20, 2015

Kinross Gold U.S.A., Inc.

By: H. H. Tonking, as Agent for Locator

DOC # 0230113

11/09/2015

02:15 PM

Official RecordRecording requested By
KINROSS GOLD USA INC

Eureka County - NV

Sara Simmons - Recorder

Fee: \$22.50

Page 1 of 1

RPTT:

Recorded By: LH

Book- 585 Page- 0407

Recorded at the request of and when recorded return to:
Kinross Gold U.S.A., Inc.
Attention: Land Department
5075 South Syracuse St. 8th Floor
Denver, CO 80237

The undersigned affirms this document contains no personal
Information of any person



0230113

CERTIFICATE OF LOCATION LODE MINING CLAIM

Kinross Gold U.S.A., Inc. located the LY 48 Lode Mining Claim in the
following quarter sections(s):

<u>1/4</u>	<u>Section</u>	<u>Township</u>	<u>Range</u>	<u>Meridian</u>
NW	32	24 NORTH	51 EAST	MDB&M

In Eureka County, Nevada, on the 5 day of September, 2015.

RECORDER'S STAMP

Name and mailing address of locator is: Kinross Gold U.S.A., Inc.
5075 South Syracuse St. 8th Floor
Denver, CO 80237

The Claim is approximately 1500 feet long and 600 feet wide, such that 1490 feet are claimed in an East direction and 10 feet in a West direction from the point of discovery (monument of location), at which the Notice of Location was posted, together with 300 feet on each side of the monument of location and center line of the Claim. The general course of the lode or vein is from the East to the West direction.

The number, location and markings on each corner monument are as follows:


<u>Corner</u>	<u>Location</u>	<u>Markings</u>	<u>Description</u>
No. 1:	Northwest Corner	N.W. Corner LY 48	2" x 2" x 4' wood post
No. 2:	Northeast Corner	N.E. Corner LY 48	2" x 2" x 4' wood post
No. 3:	Southeast Corner	S.E. Corner LY 48	2" x 2" x 4' wood post
No. 4:	Southwest Corner	S.W. Corner LY 48	2" x 2" x 4' wood post

As erected on the ground, each corner monument is marked as described above by scribed metal tags.

The work of location consisted of making a claim map as provided in NRS 517.040. The tie from the claim block to a fixed point is depicted on the location map included with this filing.

Dated: October 20, 2015

Kinross Gold U.S.A., Inc.

By: 
H. H. Tonking, as Agent for Locator

DOC # 0230114

11/09/2015

02:15 PM

Official RecordRecording requested By
KINROSS GOLD USA INC

Eureka County - NV

Sara Simmons - Recorder

Fee: \$22.50

Page 1 of 1

RPTT:

Recorded By: LH

Book- 585 Page- 0408

Recorded at the request of and when recorded return to:

Kinross Gold U.S.A., Inc.

Attention: Land Department

5075 South Syracuse St. 8th Floor

Denver, CO 80237

The undersigned affirms this document contains no personal
Information of any person

CERTIFICATE OF LOCATION LODE MINING CLAIM

Kinross Gold U.S.A., Inc. located the LY 49 Lode Mining Claim in the
following quarter sections(s):

<u>1/4</u>	<u>Section</u>	<u>Township</u>	<u>Range</u>	<u>Meridian</u>
NE	31	24 NORTH	51 EAST	MDB&M
NW	32	24 NORTH	51 EAST	MDB&M

In Eureka County, Nevada, on the 5 day of September, 2015.

RECORDER'S STAMP

Name and mailing address of locator is: Kinross Gold U.S.A., Inc.
5075 South Syracuse St. 8th Floor
Denver, CO 80237

The Claim is approximately 1500 feet long and 600 feet wide, such that 10 feet are claimed in an East direction and 1490 feet in a West direction from the point of discovery (monument of location), at which the Notice of Location was posted, together with 300 feet on each side of the monument of location and center line of the Claim. The general course of the lode or vein is from the East to the West direction.

The number, location and markings on each corner monument are as follows:

<u>Corner</u>	<u>Location</u>	<u>Markings</u>	<u>Description</u>
No. 1:	Northwest Corner	N.W. Corner LY 49	2" x 2" x 4' wood post
No. 2:	Northeast Corner	N.E. Corner LY 49	2" x 2" x 4' wood post
No. 3:	Southeast Corner	S.E. Corner LY 49	2" x 2" x 4' wood post
No. 4:	Southwest Corner	S.W. Corner LY 49	2" x 2" x 4' wood post

As erected on the ground, each corner monument is marked as described above by scribed metal tags.

The work of location consisted of making a claim map as provided in NRS 517.040. The tie from the claim block to a fixed point is depicted on the location map included with this filing.

Dated: October 20, 2015

Kinross Gold U.S.A., Inc.

By:

H. H. Tonking, as Agent for Locator

DOC # 0230115

11/09/2015

02:15 PM

Official RecordRecording requested By
KINROSS GOLD USA INC

Eureka County - NV

Sara Simmons - Recorder

Fee: \$22.50

Page 1 of 1

RPTT:

Recorded By: LH

Book- 585 Page-

0409

Recorded at the request of and when recorded return to:
Kinross Gold U.S.A., Inc.
Attention: Land Department
5075 South Syracuse St. 8th Floor
Denver, CO 80237

The undersigned affirms this document contains no personal
Information of any person

CERTIFICATE OF LOCATION LODE MINING CLAIM

Kinross Gold U.S.A., Inc. located the LY 50 Lode Mining Claim in the
following quarter sections(s):

<u>1/4</u>	<u>Section</u>	<u>Township</u>	<u>Range</u>	<u>Meridian</u>
NW	32	24 NORTH	51 EAST	MDB&M

In Eureka County, Nevada, on the 5 day of September, 2015.

RECORDER'S STAMP

Name and mailing address of locator is: Kinross Gold U.S.A., Inc.
5075 South Syracuse St. 8th Floor
Denver, CO 80237

The Claim is approximately 1500 feet long and 600 feet wide, such that 1490 feet are claimed in an East direction and 10 feet in a West direction from the point of discovery (monument of location), at which the Notice of Location was posted, together with 300 feet on each side of the monument of location and center line of the Claim. The general course of the lode or vein is from the East to the West direction.

The number, location and markings on each corner monument are as follows:

<u>Corner</u>	<u>Location</u>	<u>Markings</u>	<u>Description</u>
No. 1:	Northwest Corner	N.W. Corner LY 50	2" x 2" x 4' wood post
No. 2:	Northeast Corner	N.E. Corner LY 50	2" x 2" x 4' wood post
No. 3:	Southeast Corner	S.E. Corner LY 50	2" x 2" x 4' wood post
No. 4:	Southwest Corner	S.W. Corner LY 50	2" x 2" x 4' wood post

As erected on the ground, each corner monument is marked as described above by scribed metal tags.

The work of location consisted of making a claim map as provided in NRS 517.040. The tie from the claim block to a fixed point is depicted on the location map included with this filing.

Dated: October 20, 2015

Kinross Gold U.S.A., Inc.

By: H. H. Tonking
H. H. Tonking, as Agent for Locator

DOC # 0230116

11/09/2015

02:15 PM

Official RecordRecording requested By
KINROSS GOLD USA INC

Eureka County - NV

Sara Simmons - Recorder

Fee: \$22.50

Page 1 of 1

RPTT:

Recorded By: LH

Book- 585 Page- 0410

Recorded at the request of and when recorded return to:
Kinross Gold U.S.A., Inc.
Attention: Land Department
5075 South Syracuse St. 8th Floor
Denver, CO 80237

The undersigned affirms this document contains no personal
Information of any person

CERTIFICATE OF LOCATION LODE MINING CLAIM

Kinross Gold U.S.A., Inc. located the LY 51 Lode Mining Claim in the
following quarter sections(s):

<u>1/4</u>	<u>Section</u>	<u>Township</u>	<u>Range</u>	<u>Meridian</u>
NE	31	24 NORTH	51 EAST	MDB&M
NW	32	24 NORTH	51 EAST	MDB&M

In Eureka County, Nevada, on the 5 day of September, 2015.

RECORDER'S STAMP

Name and mailing address of locator is: Kinross Gold U.S.A., Inc.
5075 South Syracuse St. 8th Floor
Denver, CO 80237

The Claim is approximately 1500 feet long and 600 feet wide, such that 10 feet are claimed in an East direction and 1490 feet in a West direction from the point of discovery (monument of location), at which the Notice of Location was posted, together with 300 feet on each side of the monument of location and center line of the Claim. The general course of the lode or vein is from the East to the West direction.

The number, location and markings on each corner monument are as follows:


<u>Corner</u>	<u>Location</u>	<u>Markings</u>	<u>Description</u>
No. 1:	Northwest Corner	N.W. Corner LY 51	2" x 2" x 4' wood post
No. 2:	Northeast Corner	N.E. Corner LY 51	2" x 2" x 4' wood post
No. 3:	Southeast Corner	S.E. Corner LY 51	2" x 2" x 4' wood post
No. 4:	Southwest Corner	S.W. Corner LY 51	2" x 2" x 4' wood post

As erected on the ground, each corner monument is marked as described above by scribed metal tags.

The work of location consisted of making a claim map as provided in NRS 517.040. The tie from the claim block to a fixed point is depicted on the location map included with this filing.

Dated: October 20, 2015

Kinross Gold U.S.A., Inc.

By: 
H. H. Tonking, as Agent for Locator

DOC # 0230117

11/09/2015

02:15 PM

Official RecordRecording requested By
KINROSS GOLD USA INC

Eureka County - NV

Sara Simmons - Recorder

Fee: \$22.50

Page 1 of 1

RPTT:

Recorded By LH

Book- 585 Page- 0411

Recorded at the request of and when recorded return to:
Kinross Gold U.S.A., Inc.
Attention: Land Department
5075 South Syracuse St. 8th Floor
Denver, CO 80237

The undersigned affirms this document contains no personal
Information of any person



0230117

CERTIFICATE OF LOCATION LODE MINING CLAIM

Kinross Gold U.S.A., Inc. located the LY 52 Lode Mining Claim in the
following quarter sections(s):

<u>1/4</u>	<u>Section</u>	<u>Township</u>	<u>Range</u>	<u>Meridian</u>
NW	32	24 NORTH	51 EAST	MDB&M

In Eureka County, Nevada, on the 5 day of September, 2015.

RECORDER'S STAMP

Name and mailing address of locator is: Kinross Gold U.S.A., Inc.
5075 South Syracuse St. 8th Floor
Denver, CO 80237

The Claim is approximately 1500 feet long and 600 feet wide, such that 1490 feet are claimed in an East direction and 10 feet in a West direction from the point of discovery (monument of location), at which the Notice of Location was posted, together with 300 feet on each side of the monument of location and center line of the Claim. The general course of the lode or vein is from the East to the West direction.

The number, location and markings on each corner monument are as follows:

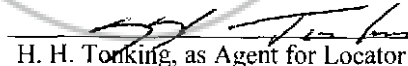
<u>Corner</u>	<u>Location</u>	<u>Markings</u>	<u>Description</u>
No. 1:	Northwest Corner	N.W. Corner LY 52	2" x 2" x 4' wood post
No. 2:	Northeast Corner	N.E. Corner LY 52	2" x 2" x 4' wood post
No. 3:	Southeast Corner	S.E. Corner LY 52	2" x 2" x 4' wood post
No. 4:	Southwest Corner	S.W. Corner LY 52	2" x 2" x 4' wood post

As erected on the ground, each corner monument is marked as described above by scribed metal tags.

The work of location consisted of making a claim map as provided in NRS 517.040. The tie from the claim block to a fixed point is depicted on the location map included with this filing.

Dated: October 20, 2015

Kinross Gold U.S.A., Inc.

By: 
H. H. Tonking, as Agent for Locator

DOC # 0230118

11/09/2015

02:15 PM

Official RecordRecording requested By
KINROSS GOLD USA INC

Eureka County - NV

Sara Simmons - Recorder

Fee: \$22.50

Page 1 of 1

RPTT:

Recorded By: LH

Book- 585 Page- 0412

Recorded at the request of and when recorded return to:

Kinross Gold U.S.A., Inc.

Attention: Land Department

5075 South Syracuse St. 8th Floor

Denver, CO 80237

The undersigned affirms this document contains no personal
Information of any person

0230118

CERTIFICATE OF LOCATION LODE MINING CLAIMKinross Gold U.S.A., Inc. located the LY 53 Lode Mining Claim in the
following quarter sections(s):

<u>1/4</u>	<u>Section</u>	<u>Township</u>	<u>Range</u>	<u>Meridian</u>
NE	31	24 NORTH	51 EAST	MDB&M
SE	31	24 NORTH	51 EAST	MDB&M
NW	32	24 NORTH	51 EAST	MDB&M
SW	32	24 NORTH	51 EAST	MDB&M

In Eureka County, Nevada, on the 5 day of September, 2015.**RECORDER'S STAMP**Name and mailing address of locator is: Kinross Gold U.S.A., Inc.
5075 South Syracuse St. 8th Floor
Denver, CO 80237The Claim is approximately 1500 feet long and 600 feet wide, such that 10 feet are claimed in an East
direction and 1490 feet in a West direction from the point of discovery (monument of location), at which the
Notice of Location was posted, together with 300 feet on each side of the monument of location and center line
of the Claim. The general course of the lode or vein is from the East to the West direction.

The number, location and markings on each corner monument are as follows:


<u>Corner</u>	<u>Location</u>	<u>Markings</u>	<u>Description</u>
No. 1:	Northwest Corner	N.W. Corner LY 53	2" x 2" x 4' wood post
No. 2:	Northeast Corner	N.E. Corner LY 53	2" x 2" x 4' wood post
No. 3:	Southeast Corner	S.E. Corner LY 53	2" x 2" x 4' wood post
No. 4:	Southwest Corner	S.W. Corner LY 53	2" x 2" x 4' wood post

As erected on the ground, each corner monument is marked as described above by scribed metal tags.

The work of location consisted of making a claim map as provided in NRS 517.040. The tie from the claim
block to a fixed point is depicted on the location map included with this filing.

Dated: October 20, 2015

Kinross Gold U.S.A., Inc.

By: 
H. H. Tonking, as Agent for Locator

DOC # 0230119

11/09/2015

02:15 PM

Official Record

Recording requested By
KINROSS GOLD USA INC

Eureka County - NV

Sara Simmons - Recorder

Fee: \$22.50

Page 1 of 1

RPTT:

Recorded By: LH

Book- 585 Page- 0413

Recorded at the request of and when recorded return to:
Kinross Gold U.S.A., Inc.
Attention: Land Department
5075 South Syracuse St. 8th Floor
Denver, CO 80237

The undersigned affirms this document contains no personal
Information of any person



CERTIFICATE OF LOCATION LODE MINING CLAIM

Kinross Gold U.S.A., Inc. located the LY 54 Lode Mining Claim in the
following quarter sections(s):

<u>1/4</u>	<u>Section</u>	<u>Township</u>	<u>Range</u>	<u>Meridian</u>
NW	32	24 NORTH	51 EAST	MDB&M
SW	32	24 NORTH	51 EAST	MDB&M

In Eureka County, Nevada, on the 5 day of September, 2015.

RECORDER'S STAMP

Name and mailing address of locator is: Kinross Gold U.S.A., Inc.
5075 South Syracuse St. 8th Floor
Denver, CO 80237

The Claim is approximately 1500 feet long and 600 feet wide, such that 1490 feet are claimed in an East direction and 10 feet in a West direction from the point of discovery (monument of location), at which the Notice of Location was posted, together with 300 feet on each side of the monument of location and center line of the Claim. The general course of the lode or vein is from the East to the West direction.

The number, location and markings on each corner monument are as follows:

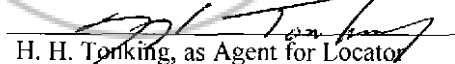
<u>Corner</u>	<u>Location</u>	<u>Markings</u>	<u>Description</u>
No. 1:	Northwest Corner	N.W. Corner LY 54	2" x 2" x 4' wood post
No. 2:	Northeast Corner	N.E. Corner LY 54	2" x 2" x 4' wood post
No. 3:	Southeast Corner	S.E. Corner LY 54	2" x 2" x 4' wood post
No. 4:	Southwest Corner	S.W. Corner LY 54	2" x 2" x 4' wood post

As erected on the ground, each corner monument is marked as described above by scribed metal tags.

The work of location consisted of making a claim map as provided in NRS 517.040. The tie from the claim block to a fixed point is depicted on the location map included with this filing.

Dated: October 20, 2015

Kinross Gold U.S.A., Inc.

By: 
H. H. Tonking, as Agent for Locator

11/09/2015

02:15 PM

Official RecordRecording requested By
KINROSS GOLD USA INC

Eureka County - NV

Sara Simmons - Recorder

Fee: \$22.50

Page 1 of 1

RPTT:

Recorded By: LH

Book- 585 Page- 0414

Recorded at the request of and when recorded return to:
Kinross Gold U.S.A., Inc.
Attention: Land Department
5075 South Syracuse St. 8th Floor
Denver, CO 80237

The undersigned affirms this document contains no personal
Information of any person

**CERTIFICATE OF LOCATION LODE MINING CLAIM**

Kinross Gold U.S.A., Inc. located the LY 55 Lode Mining Claim in the
following quarter sections(s):

<u>1/4</u>	<u>Section</u>	<u>Township</u>	<u>Range</u>	<u>Meridian</u>
SE	31	24 NORTH	51 EAST	MDB&M
SW	32	24 NORTH	51 EAST	MDB&M

In Eureka County, Nevada, on the 5 day of September, 2015.

RECORDER'S STAMP

Name and mailing address of locator is: Kinross Gold U.S.A., Inc.
5075 South Syracuse St. 8th Floor
Denver, CO 80237

The Claim is approximately 1500 feet long and 600 feet wide, such that 10 feet are claimed in an East direction and 1490 feet in a West direction from the point of discovery (monument of location), at which the Notice of Location was posted, together with 300 feet on each side of the monument of location and center line of the Claim. The general course of the lode or vein is from the East to the West direction.

The number, location and markings on each corner monument are as follows:


<u>Corner</u>	<u>Location</u>	<u>Markings</u>	<u>Description</u>
No. 1:	Northwest Corner	N.W. Corner LY 55	2" x 2" x 4' wood post
No. 2:	Northeast Corner	N.E. Corner LY 55	2" x 2" x 4' wood post
No. 3:	Southeast Corner	S.E. Corner LY 55	2" x 2" x 4' wood post
No. 4:	Southwest Corner	S.W. Corner LY 55	2" x 2" x 4' wood post

As erected on the ground, each corner monument is marked as described above by scribed metal tags.

The work of location consisted of making a claim map as provided in NRS 517.040. The tie from the claim block to a fixed point is depicted on the location map included with this filing.

Dated: October 20, 2015

Kinross Gold U.S.A., Inc.

By: 
H. H. Tonking, as Agent for Locator

DOC # 0230121

11/09/2015

02:15 PM

Official RecordRecording requested By
KINROSS GOLD USA INC

Eureka County - NV

Sara Simmons - Recorder

Fee: \$22.50

Page 1 of 1

RPTT:

Recorded By: LH

Book- 585 Page- 0415

Recorded at the request of and when recorded return to:
Kinross Gold U.S.A., Inc.
Attention: Land Department
5075 South Syracuse St. 8th Floor
Denver, CO 80237

The undersigned affirms this document contains no personal
information of any person



0230121

CERTIFICATE OF LOCATION LODE MINING CLAIM

Kinross Gold U.S.A., Inc. located the LY 56 Lode Mining Claim in the
following quarter sections(s):

<u>1/4</u>	<u>Section</u>	<u>Township</u>	<u>Range</u>	<u>Meridian</u>
<u>SW</u>	<u>32</u>	<u>24 NORTH</u>	<u>51 EAST</u>	<u>MDB&M</u>

In Eureka County, Nevada, on the 5 day of September, 2015.

RECORDER'S STAMP

Name and mailing address of locator is: Kinross Gold U.S.A., Inc.
5075 South Syracuse St. 8th Floor
Denver, CO 80237

The Claim is approximately 1500 feet long and 600 feet wide, such that 1490 feet are claimed in an East direction and 10 feet in a West direction from the point of discovery (monument of location), at which the Notice of Location was posted, together with 300 feet on each side of the monument of location and center line of the Claim. The general course of the lode or vein is from the East to the West direction.

The number, location and markings on each corner monument are as follows:


<u>Corner</u>	<u>Location</u>	<u>Markings</u>	<u>Description</u>
No. 1:	Northwest Corner	N.W. Corner LY 56	2" x 2" x 4' wood post
No. 2:	Northeast Corner	N.E. Corner LY 56	2" x 2" x 4' wood post
No. 3:	Southeast Corner	S.E. Corner LY 56	2" x 2" x 4' wood post
No. 4:	Southwest Corner	S.W. Corner LY 56	2" x 2" x 4' wood post

As erected on the ground, each corner monument is marked as described above by scribed metal tags.

The work of location consisted of making a claim map as provided in NRS 517.040. The tie from the claim block to a fixed point is depicted on the location map included with this filing.

Dated: October 20, 2015

Kinross Gold U.S.A., Inc.

By: 
H. H. Tonking, as Agent for Locator

DOC # 0230122

11/09/2015

02:15 PM

Official Record

Recording requested By
KINROSS GOLD USA INC

Eureka County - NV

Sara Simmons - Recorder

Fee: \$22.50

Page 1 of 1

RPIT:

Recorded By: LH

Book- 585 Page- 0416

Recorded at the request of and when recorded return to:
Kinross Gold U.S.A., Inc.
Attention: Land Department
5075 South Syracuse St. 8th Floor
Denver, CO 80237

The undersigned affirms this document contains no personal
Information of any person

CERTIFICATE OF LOCATION LODE MINING CLAIM

Kinross Gold U.S.A., Inc. located the LY 57 Lode Mining Claim in the
following quarter sections(s):

<u>1/4</u>	<u>Section</u>	<u>Township</u>	<u>Range</u>	<u>Meridian</u>
SE	31	24 NORTH	51 EAST	MDB&M
SW	32	24 NORTH	51 EAST	MDB&M

In Eureka County, Nevada, on the 5 day of September, 2015.

RECORDER'S STAMP

Name and mailing address of locator is: Kinross Gold U.S.A., Inc.
5075 South Syracuse St. 8th Floor
Denver, CO 80237

The Claim is approximately 1500 feet long and 600 feet wide, such that 10 feet are claimed in an East direction and 1490 feet in a West direction from the point of discovery (monument of location), at which the Notice of Location was posted, together with 300 feet on each side of the monument of location and center line of the Claim. The general course of the lode or vein is from the East to the West direction.

The number, location and markings on each corner monument are as follows:

<u>Corner</u>	<u>Location</u>	<u>Markings</u>	<u>Description</u>
No. 1:	Northwest Corner	N.W. Corner LY 57	2" x 2" x 4' wood post
No. 2:	Northeast Corner	N.E. Corner LY 57	2" x 2" x 4' wood post
No. 3:	Southeast Corner	S.E. Corner LY 57	2" x 2" x 4' wood post
No. 4:	Southwest Corner	S.W. Corner LY 57	2" x 2" x 4' wood post

As erected on the ground, each corner monument is marked as described above by scribed metal tags.

The work of location consisted of making a claim map as provided in NRS 517.040. The tie from the claim block to a fixed point is depicted on the location map included with this filing.

Dated: October 20, 2015

Kinross Gold U.S.A., Inc.

By: H. H. Tenking
H. H. Tenking, as Agent for Locator

DOC # 0230123

11/09/2015

02:15 PM

Official Record

Recording requested By
KINROSS GOLD USA INC

Eureka County - NV

Sara Simmons - Recorder

Fee: \$22.50

Page 1 of 1

RPTT:

Recorded By: LH

Book- 585 Page- 0417

Recorded at the request of and when recorded return to:
Kinross Gold U.S.A., Inc.
Attention: Land Department
5075 South Syracuse St. 8th Floor
Denver, CO 80237

The undersigned affirms this document contains no personal
Information of any person



0230123

CERTIFICATE OF LOCATION LODE MINING CLAIM

Kinross Gold U.S.A., Inc. located the LY 58 Lode Mining Claim in the
following quarter sections(s):

<u>1/4</u>	<u>Section</u>	<u>Township</u>	<u>Range</u>	<u>Meridian</u>
SW	32	24 NORTH	51 EAST	MDB&M

In Eureka County, Nevada, on the 5 day of September, 2015.

RECORDER'S STAMP

Name and mailing address of locator is: Kinross Gold U.S.A., Inc.
5075 South Syracuse St. 8th Floor
Denver, CO 80237

The Claim is approximately 1500 feet long and 600 feet wide, such that 1490 feet are claimed in an East direction and 10 feet in a West direction from the point of discovery (monument of location), at which the Notice of Location was posted, together with 300 feet on each side of the monument of location and center line of the Claim. The general course of the lode or vein is from the East to the West direction.

The number, location and markings on each corner monument are as follows:

<u>Corner</u>	<u>Location</u>	<u>Markings</u>	<u>Description</u>
No. 1:	Northwest Corner	N.W. Corner LY 58	2" x 2" x 4' wood post
No. 2:	Northeast Corner	N.E. Corner LY 58	2" x 2" x 4' wood post
No. 3:	Southeast Corner	S.E. Corner LY 58	2" x 2" x 4' wood post
No. 4:	Southwest Corner	S.W. Corner LY 58	2" x 2" x 4' wood post

As erected on the ground, each corner monument is marked as described above by scribed metal tags.

The work of location consisted of making a claim map as provided in NRS 517.040. The tie from the claim block to a fixed point is depicted on the location map included with this filing.

Dated: October 20, 2015

Kinross Gold U.S.A., Inc.

By:

H. H. Tonking, as Agent for Locator

Recorded at the request of and when recorded return to:
Kinross Gold U.S.A., Inc.
Attention: Land Department
5075 South Syracuse St. 8th Floor
Denver, CO 80237

The undersigned affirms this document contains no personal
information of any person

DOC # 0230124

11/09/2015

02:15 PM

Official Record

Recording requested By
KINROSS GOLD USA INC

Eureka County - NV
Sara Simmons - Recorder

Fee: \$22.50

Page 1 of 1

RPTT:

Recorded By: LH

Book- 585 Page- 0418



0230124

CERTIFICATE OF LOCATION LODE MINING CLAIM

Kinross Gold U.S.A., Inc. located the LY 59 Lode Mining Claim in the
following quarter sections(s):

<u>1/4</u>	<u>Section</u>	<u>Township</u>	<u>Range</u>	<u>Meridian</u>
SE	31	24 NORTH	51 EAST	MDB&M
SW	32	24 NORTH	51 EAST	MDB&M

In Eureka County, Nevada, on the 5 day of September, 2015.

RECORDER'S STAMP

Name and mailing address of locator is: Kinross Gold U.S.A., Inc.
5075 South Syracuse St. 8th Floor
Denver, CO 80237

The Claim is approximately 1500 feet long and 600 feet wide, such that 10 feet are claimed in an East direction and 1490 feet in a West direction from the point of discovery (monument of location), at which the Notice of Location was posted, together with 300 feet on each side of the monument of location and center line of the Claim. The general course of the lode or vein is from the East to the West direction.

The number, location and markings on each corner monument are as follows:


<u>Corner</u>	<u>Location</u>	<u>Markings</u>	<u>Description</u>
No. 1:	Northwest Corner	N.W. Corner LY 59	2" x 2" x 4' wood post
No. 2:	Northeast Corner	N.E. Corner LY 59	2" x 2" x 4' wood post
No. 3:	Southeast Corner	S.E. Corner LY 59	2" x 2" x 4' wood post
No. 4:	Southwest Corner	S.W. Corner LY 59	2" x 2" x 4' wood post

As erected on the ground, each corner monument is marked as described above by scribed metal tags.

The work of location consisted of making a claim map as provided in NRS 517.040. The tie from the claim block to a fixed point is depicted on the location map included with this filing.

Dated: October 20, 2015

Kinross Gold U.S.A., Inc.

By: 
H. H. Tonking, as Agent for Locator

DOC # 0230125

11/09/2015

02:15 PM

Official RecordRecording requested By
KINROSS GOLD USA INC

Eureka County - NV

Sara Simmons - Recorder

Fee: \$22.50

Page 1 of 1

RPTT:

Recorded By: LH

Book- 585 Page- 0419

Recorded at the request of and when recorded return to:
Kinross Gold U.S.A., Inc.
Attention: Land Department
5075 South Syracuse St. 8th Floor
Denver, CO 80237

The undersigned affirms this document contains no personal
Information of any person



0230125

CERTIFICATE OF LOCATION LODE MINING CLAIM

Kinross Gold U.S.A., Inc. located the LY 60 Lode Mining Claim in the
following quarter sections(s):

<u>1/4</u>	<u>Section</u>	<u>Township</u>	<u>Range</u>	<u>Meridian</u>
SW	32	24 NORTH	51 EAST	MDB&M

In Eureka County, Nevada, on the 5 day of September, 2015.

RECORDER'S STAMP

Name and mailing address of locator is: Kinross Gold U.S.A., Inc.
5075 South Syracuse St. 8th Floor
Denver, CO 80237

The Claim is approximately 1500 feet long and 600 feet wide, such that 1490 feet are claimed in an East direction and 10 feet in a West direction from the point of discovery (monument of location), at which the Notice of Location was posted, together with 300 feet on each side of the monument of location and center line of the Claim. The general course of the lode or vein is from the East to the West direction.

The number, location and markings on each corner monument are as follows:

<u>Corner</u>	<u>Location</u>	<u>Markings</u>	<u>Description</u>
No. 1:	Northwest Corner	N.W. Corner LY 60	2" x 2" x 4' wood post
No. 2:	Northeast Corner	N.E. Corner LY 60	2" x 2" x 4' wood post
No. 3:	Southeast Corner	S.E. Corner LY 60	2" x 2" x 4' wood post
No. 4:	Southwest Corner	S.W. Corner LY 60	2" x 2" x 4' wood post

As erected on the ground, each corner monument is marked as described above by scribed metal tags.

The work of location consisted of making a claim map as provided in NRS 517.040. The tie from the claim block to a fixed point is depicted on the location map included with this filing.

Dated: October 20, 2015

Kinross Gold U.S.A., Inc.

By: 
H. H. Topking, as Agent for Locator

DOC # 0230126

11/09/2015

02:15 PM

Official RecordRecording requested By
KINROSS GOLD USA INC

Eureka County - NV

Sara Simmons - Recorder

Fee: \$22.50

Page 1 of 1

RPTT

Recorded By: LH

Book- 585 Page- 0420

Recorded at the request of and when recorded return to:
Kinross Gold U.S.A., Inc.
Attention: Land Department
5075 South Syracuse St. 8th Floor
Denver, CO 80237

The undersigned affirms this document contains no personal
Information of any person

**CERTIFICATE OF LOCATION LODE MINING CLAIM**

Kinross Gold U.S.A., Inc. located the LY 61 Lode Mining Claim in the
following quarter sections(s):

<u>1/4</u>	<u>Section</u>	<u>Township</u>	<u>Range</u>	<u>Meridian</u>
SE	31	24 NORTH	51 EAST	MDB&M
SW	32	24 NORTH	51 EAST	MDB&M

In Eureka County, Nevada, on the 5 day of September, 2015.

RECORDER'S STAMP

Name and mailing address of locator is: Kinross Gold U.S.A., Inc.
5075 South Syracuse St. 8th Floor
Denver, CO 80237

The Claim is approximately 1500 feet long and 600 feet wide, such that 10 feet are claimed in an East direction and 1490 feet in a West direction from the point of discovery (monument of location), at which the Notice of Location was posted, together with 300 feet on each side of the monument of location and center line of the Claim. The general course of the lode or vein is from the East to the West direction.

The number, location and markings on each corner monument are as follows:

<u>Corner</u>	<u>Location</u>	<u>Markings</u>	<u>Description</u>
No. 1:	Northwest Corner	N.W. Corner LY 61	2" x 2" x 4' wood post
No. 2:	Northeast Corner	N.E. Corner LY 61	2" x 2" x 4' wood post
No. 3:	Southeast Corner	S.E. Corner LY 61	2" x 2" x 4' wood post
No. 4:	Southwest Corner	S.W. Corner LY 61	2" x 2" x 4' wood post

As erected on the ground, each corner monument is marked as described above by scribed metal tags.

The work of location consisted of making a claim map as provided in NRS 517.040. The tie from the claim block to a fixed point is depicted on the location map included with this filing.

Dated: October 20, 2015

Kinross Gold U.S.A., Inc.

By: 
H. H. Tonking, as Agent for Locator

DOC # 0230127

11/09/2015

02:15 PM

Official RecordRecording requested By
KINROSS GOLD USA INC

Eureka County - NV

Sara Simmons - Recorder

Fee: \$22.50

Page 1 of 1

RPTT:

Recorded By: LH

Book- 585 Page- 0421

Recorded at the request of and when recorded return to:
Kinross Gold U.S.A., Inc.
Attention: Land Department
5075 South Syracuse St. 8th Floor
Denver, CO 80237

The undersigned affirms this document contains no personal
Information of any person



0230127

CERTIFICATE OF LOCATION LODE MINING CLAIM

Kinross Gold U.S.A., Inc. located the LY 62 Lode Mining Claim in the
following quarter sections(s):

<u>1/4</u>	<u>Section</u>	<u>Township</u>	<u>Range</u>	<u>Meridian</u>
SW	32	24 NORTH	51 EAST	MDB&M

In Eureka County, Nevada, on the 5 day of September, 2015.

RECORDER'S STAMP

Name and mailing address of locator is: Kinross Gold U.S.A., Inc.
5075 South Syracuse St. 8th Floor
Denver, CO 80237

The Claim is approximately 1500 feet long and 600 feet wide, such that 1490 feet are claimed in an East direction and 10 feet in a West direction from the point of discovery (monument of location), at which the Notice of Location was posted, together with 300 feet on each side of the monument of location and center line of the Claim. The general course of the lode or vein is from the East to the West direction.

The number, location and markings on each corner monument are as follows:


<u>Corner</u>	<u>Location</u>	<u>Markings</u>	<u>Description</u>
No. 1:	Northwest Corner	N.W. Corner LY 62	2" x 2" x 4' wood post
No. 2:	Northeast Corner	N.E. Corner LY 62	2" x 2" x 4' wood post
No. 3:	Southeast Corner	S.E. Corner LY 62	2" x 2" x 4' wood post
No. 4:	Southwest Corner	S.W. Corner LY 62	2" x 2" x 4' wood post

As erected on the ground, each corner monument is marked as described above by scribed metal tags.

The work of location consisted of making a claim map as provided in NRS 517.040. The tie from the claim block to a fixed point is depicted on the location map included with this filing.

Dated: October 20, 2015

Kinross Gold U.S.A., Inc.

By: 
H. H. Tonking, as Agent for Locator

DOC # 0230128

11/09/2015

02:15 PM

Official RecordRecording requested By
KINROSS GOLD USA INC

Eureka County - NV

Sara Simmons - Recorder

Fee: \$22.50

Page 1 of 1

RPTT:

Recorded By: LH

Book- 585 Page- 0422

Recorded at the request of and when recorded return to:
Kinross Gold U.S.A., Inc.
Attention: Land Department
5075 South Syracuse St. 8th Floor
Denver, CO 80237

The undersigned affirms this document contains no personal
Information of any person



0230128

CERTIFICATE OF LOCATION LODE MINING CLAIM

Kinross Gold U.S.A., Inc. located the LY 63 Lode Mining Claim in the
following quarter sections(s):

<u>1/4</u>	<u>Section</u>	<u>Township</u>	<u>Range</u>	<u>Meridian</u>
SE	31	24 NORTH	51 EAST	MDB&M
SW	32	24 NORTH	51 EAST	MDB&M
NE	5	23 NORTH	51 EAST	MDB&M

In Eureka County, Nevada, on the 5 day of September, 2015.

RECORDER'S STAMP

Name and mailing address of locator is: Kinross Gold U.S.A., Inc.
5075 South Syracuse St. 8th Floor
Denver, CO 80237

The Claim is approximately 1500 feet long and 600 feet wide, such that 10 feet are claimed in an East direction and 1490 feet in a West direction from the point of discovery (monument of location), at which the Notice of Location was posted, together with 300 feet on each side of the monument of location and center line of the Claim. The general course of the lode or vein is from the East to the West direction.

The number, location and markings on each corner monument are as follows:

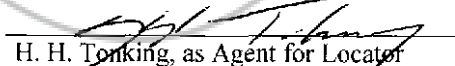
<u>Corner</u>	<u>Location</u>	<u>Markings</u>	<u>Description</u>
No. 1:	Northwest Corner	N.W. Corner LY 63	2" x 2" x 4' wood post
No. 2:	Northeast Corner	N.E. Corner LY 63	2" x 2" x 4' wood post
No. 3:	Southeast Corner	S.E. Corner LY 63	2" x 2" x 4' wood post
No. 4:	Southwest Corner	S.W. Corner LY 63	2" x 2" x 4' wood post

As erected on the ground, each corner monument is marked as described above by scribed metal tags.

The work of location consisted of making a claim map as provided in NRS 517.040. The tie from the claim block to a fixed point is depicted on the location map included with this filing.

Dated: October 20, 2015

Kinross Gold U.S.A., Inc.

By: 
H. H. Tonking, as Agent for Locator

DOC # 0230129

11/09/2015

02:15 PM

Official RecordRecording requested By
KINROSS GOLD USA INC

Eureka County - NV

Sara Simmons - Recorder

Fee: \$22.50

Page 1 of 1

RPTT:

Recorded By: LH

Book- 585 Page- 0423

Recorded at the request of and when recorded return to:
Kinross Gold U.S.A., Inc.
Attention: Land Department
5075 South Syracuse St. 8th Floor
Denver, CO 80237

The undersigned affirms this document contains no personal
Information of any person



0230129

CERTIFICATE OF LOCATION LODE MINING CLAIM

Kinross Gold U.S.A., Inc. located the LY 64 Lode Mining Claim in the
following quarter sections(s):

<u>1/4</u>	<u>Section</u>	<u>Township</u>	<u>Range</u>	<u>Meridian</u>
SW	32	24 NORTH	51 EAST	MDB&M
NE	5	23 NORTH	51 EAST	MDB&M
NW	4	23 NORTH	51 EAST	MDB&M

In Eureka County, Nevada, on the 5 day of September, 2015.

RECORDER'S STAMP

Name and mailing address of locator is: Kinross Gold U.S.A., Inc.
5075 South Syracuse St. 8th Floor
Denver, CO 80237

The Claim is approximately 1500 feet long and 600 feet wide, such that 1490 feet are claimed in an East direction and 10 feet in a West direction from the point of discovery (monument of location), at which the Notice of Location was posted, together with 300 feet on each side of the monument of location and center line of the Claim. The general course of the lode or vein is from the East to the West direction.

The number, location and markings on each corner monument are as follows:


<u>Corner</u>	<u>Location</u>	<u>Markings</u>	<u>Description</u>
No. 1:	Northwest Corner	N.W. Corner LY 64	2" x 2" x 4' wood post
No. 2:	Northeast Corner	N.E. Corner LY 64	2" x 2" x 4' wood post
No. 3:	Southeast Corner	S.E. Corner LY 64	2" x 2" x 4' wood post
No. 4:	Southwest Corner	S.W. Corner LY 64	2" x 2" x 4' wood post

As erected on the ground, each corner monument is marked as described above by scribed metal tags.

The work of location consisted of making a claim map as provided in NRS 517.040. The tie from the claim block to a fixed point is depicted on the location map included with this filing.

Dated: October 20, 2015

Kinross Gold U.S.A., Inc.

By: 
H. H. Tonking, as Agent for Locator

DOC # 0230130

11/09/2015

02:15 PM

Official RecordRecording requested By
KINROSS GOLD USA INCEureka County - NV
Sara Simmons - Recorder

Fee: \$22.50

Page 1 of 1

RPTT.

Recorded By: LH

Book- 585 Page- 0424

Recorded at the request of and when recorded return to:
Kinross Gold U.S.A., Inc.
Attention: Land Department
5075 South Syracuse St. 8th Floor
Denver, CO 80237

The undersigned affirms this document contains no personal
Information of any person

CERTIFICATE OF LOCATION LODE MINING CLAIM

Kinross Gold U.S.A., Inc. located the LY 65 Lode Mining Claim in the
following quarter sections(s):

<u>1/4</u>	<u>Section</u>	<u>Township</u>	<u>Range</u>	<u>Meridian</u>
NW	32	24 NORTH	51 EAST	MDB&M
NE	32	24 NORTH	51 EAST	MDB&M

In Eureka County, Nevada, on the 5 day of September, 2015.

RECORDER'S STAMP

Name and mailing address of locator is: Kinross Gold U.S.A., Inc.
5075 South Syracuse St. 8th Floor
Denver, CO 80237

The Claim is approximately 1500 feet long and 600 feet wide, such that 10 feet are claimed in an East direction and 1490 feet in a West direction from the point of discovery (monument of location), at which the Notice of Location was posted, together with 300 feet on each side of the monument of location and center line of the Claim. The general course of the lode or vein is from the East to the West direction.

The number, location and markings on each corner monument are as follows:

<u>Corner</u>	<u>Location</u>	<u>Markings</u>	<u>Description</u>
No. 1:	Northwest Corner	N.W. Corner LY 65	2" x 2" x 4' wood post
No. 2:	Northeast Corner	N.E. Corner LY 65	2" x 2" x 4' wood post
No. 3:	Southeast Corner	S.E. Corner LY 65	2" x 2" x 4' wood post
No. 4:	Southwest Corner	S.W. Corner LY 65	2" x 2" x 4' wood post

As erected on the ground, each corner monument is marked as described above by scribed metal tags.

The work of location consisted of making a claim map as provided in NRS 517.040. The tie from the claim block to a fixed point is depicted on the location map included with this filing.

Dated: October 20, 2015

Kinross Gold U.S.A., Inc.

By: H. H. Tonking
H. H. Tonking, as Agent for Locator

Official RecordRecording requested By
KINROSS GOLD USA INC

Eureka County - NV

Sara Simmons - Recorder

Fee: \$22.50

Page 1 of 1

RPTT:

Recorded By: LH

Book- 585 Page- 0425

Recorded at the request of and when recorded return to:
Kinross Gold U.S.A., Inc.
Attention: Land Department
5075 South Syracuse St. 8th Floor
Denver, CO 80237

The undersigned affirms this document contains no personal
Information of any person

**CERTIFICATE OF LOCATION LODE MINING CLAIM**

Kinross Gold U.S.A., Inc. located the LY 66 Lode Mining Claim in the
following quarter sections(s):

<u>1/4</u>	<u>Section</u>	<u>Township</u>	<u>Range</u>	<u>Meridian</u>
NE	32	24 NORTH	51 EAST	MDB&M

In Eureka County, Nevada, on the 5 day of September, 2015.

RECORDER'S STAMP

Name and mailing address of locator is: Kinross Gold U.S.A., Inc.
5075 South Syracuse St. 8th Floor
Denver, CO 80237

The Claim is approximately 1500 feet long and 600 feet wide, such that 1490 feet are claimed in an East direction and 10 feet in a West direction from the point of discovery (monument of location), at which the Notice of Location was posted, together with 300 feet on each side of the monument of location and center line of the Claim. The general course of the lode or vein is from the East to the West direction.

The number, location and markings on each corner monument are as follows:

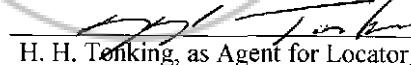
<u>Corner</u>	<u>Location</u>	<u>Markings</u>	<u>Description</u>
No. 1:	Northwest Corner	N.W. Corner LY 66	2" x 2" x 4' wood post
No. 2:	Northeast Corner	N.E. Corner LY 66	2" x 2" x 4' wood post
No. 3:	Southeast Corner	S.E. Corner LY 66	2" x 2" x 4' wood post
No. 4:	Southwest Corner	S.W. Corner LY 66	2" x 2" x 4' wood post

As erected on the ground, each corner monument is marked as described above by scribed metal tags.

The work of location consisted of making a claim map as provided in NRS 517.040. The tie from the claim block to a fixed point is depicted on the location map included with this filing.

Dated: October 20, 2015

Kinross Gold U.S.A., Inc.

By: 
H. H. Tenking, as Agent for Locator

Official Record

Recording requested By
KINROSS GOLD USA INC

Eureka County - NV

Sara Simmons - Recorder

Fee: \$22.50

Page 1 of 1

RPTT:

Recorded By: LH

Book- 585 Page- 0426

Recorded at the request of and when recorded return to:
Kinross Gold U.S.A., Inc.
Attention: Land Department
5075 South Syracuse St. 8th Floor
Denver, CO 80237

The undersigned affirms this document contains no personal
Information of any person



0230132

CERTIFICATE OF LOCATION LODE MINING CLAIM

Kinross Gold U.S.A., Inc. located the LY 67 Lode Mining Claim in the
following quarter sections(s):

<u>1/4</u>	<u>Section</u>	<u>Township</u>	<u>Range</u>	<u>Meridian</u>
NW	32	24 NORTH	51 EAST	MDB&M
NE	32	24 NORTH	51 EAST	MDB&M

In Eureka County, Nevada, on the 5 day of September, 2015.

RECORDER'S STAMP

Name and mailing address of locator is: Kinross Gold U.S.A., Inc.
5075 South Syracuse St. 8th Floor
Denver, CO 80237

The Claim is approximately 1500 feet long and 600 feet wide, such that 10 feet are claimed in an East direction and 1490 feet in a West direction from the point of discovery (monument of location), at which the Notice of Location was posted, together with 300 feet on each side of the monument of location and center line of the Claim. The general course of the lode or vein is from the East to the West direction.

The number, location and markings on each corner monument are as follows:

<u>Corner</u>	<u>Location</u>	<u>Markings</u>	<u>Description</u>
No. 1:	Northwest Corner	N.W. Corner LY 67	2" x 2" x 4' wood post
No. 2:	Northeast Corner	N.E. Corner LY 67	2" x 2" x 4' wood post
No. 3:	Southeast Corner	S.E. Corner LY 67	2" x 2" x 4' wood post
No. 4:	Southwest Corner	S.W. Corner LY 67	2" x 2" x 4' wood post

As erected on the ground, each corner monument is marked as described above by scribed metal tags.

The work of location consisted of making a claim map as provided in NRS 517.040. The tie from the claim block to a fixed point is depicted on the location map included with this filing.

Dated: October 20, 2015

Kinross Gold U.S.A., Inc.

By:

H. H. Tonking, as Agent for Locator

DOC # 0230133

11/09/2015

02:15 PM

Official Record

Recording requested By
KINROSS GOLD USA INC

Eureka County - NV

Sara Simmons - Recorder

Fee: \$22.50

Page 1 of 1

RPTT:

Recorded By: LH

Book- 585 Page- 0427

Recorded at the request of and when recorded return to:

Kinross Gold U.S.A., Inc.

Attention: Land Department

5075 South Syracuse St. 8th Floor

Denver, CO 80237

The undersigned affirms this document contains no personal
Information of any person

CERTIFICATE OF LOCATION LODE MINING CLAIM

Kinross Gold U.S.A., Inc. located the LY 68 Lode Mining Claim in the
following quarter sections(s):

<u>1/4</u>	<u>Section</u>	<u>Township</u>	<u>Range</u>	<u>Meridian</u>
NE	32	24 NORTH	51 EAST	MDB&M

In Eureka County, Nevada, on the 5 day of September, 2015.

RECORDER'S STAMP

Name and mailing address of locator is: Kinross Gold U.S.A., Inc.
5075 South Syracuse St. 8th Floor
Denver, CO 80237

The Claim is approximately 1500 feet long and 600 feet wide, such that 1490 feet are claimed in an East direction and 10 feet in a West direction from the point of discovery (monument of location), at which the Notice of Location was posted, together with 300 feet on each side of the monument of location and center line of the Claim. The general course of the lode or vein is from the East to the West direction.

The number, location and markings on each corner monument are as follows:

<u>Corner</u>	<u>Location</u>	<u>Markings</u>	<u>Description</u>
No. 1:	Northwest Corner	N.W. Corner LY 68	2" x 2" x 4' wood post
No. 2:	Northeast Corner	N.E. Corner LY 68	2" x 2" x 4' wood post
No. 3:	Southeast Corner	S.E. Corner LY 68	2" x 2" x 4' wood post
No. 4:	Southwest Corner	S.W. Corner LY 68	2" x 2" x 4' wood post

As erected on the ground, each corner monument is marked as described above by scribed metal tags.

The work of location consisted of making a claim map as provided in NRS 517.040. The tie from the claim block to a fixed point is depicted on the location map included with this filing.

Dated: October 20, 2015

Kinross Gold U.S.A., Inc.

By:

H. H. Tonking, as Agent for Locator

Official RecordRecording requested By
KINROSS GOLD USA INC

Eureka County - NV

Sara Simmons - Recorder

Fee \$22.50

Page 1 of 1

RPTT:

Recorded By: LH

Book- 585 Page- 0428

Recorded at the request of and when recorded return to:
Kinross Gold U.S.A., Inc.
Attention: Land Department
5075 South Syracuse St. 8th Floor
Denver, CO 80237

The undersigned affirms this document contains no personal
Information of any person



0230134

CERTIFICATE OF LOCATION LODE MINING CLAIM

Kinross Gold U.S.A., Inc. located the LY 69 Lode Mining Claim in the
following quarter sections(s):

<u>1/4</u>	<u>Section</u>	<u>Township</u>	<u>Range</u>	<u>Meridian</u>
NW	32	24 NORTH	51 EAST	MDB&M
NE	32	24 NORTH	51 EAST	MDB&M

In Eureka County, Nevada, on the 5 day of September, 2015.

RECORDER'S STAMP

Name and mailing address of locator is: Kinross Gold U.S.A., Inc.
5075 South Syracuse St. 8th Floor
Denver, CO 80237

The Claim is approximately 1500 feet long and 600 feet wide, such that 10 feet are claimed in an East direction and 1490 feet in a West direction from the point of discovery (monument of location), at which the Notice of Location was posted, together with 300 feet on each side of the monument of location and center line of the Claim. The general course of the lode or vein is from the East to the West direction.

The number, location and markings on each corner monument are as follows:

<u>Corner</u>	<u>Location</u>	<u>Markings</u>	<u>Description</u>
No. 1:	Northwest Corner	N.W. Corner LY 69	2" x 2" x 4' wood post
No. 2:	Northeast Corner	N.E. Corner LY 69	2" x 2" x 4' wood post
No. 3:	Southeast Corner	S.E. Corner LY 69	2" x 2" x 4' wood post
No. 4:	Southwest Corner	S.W. Corner LY 69	2" x 2" x 4' wood post

As erected on the ground, each corner monument is marked as described above by scribed metal tags.

The work of location consisted of making a claim map as provided in NRS 517.040. The tie from the claim block to a fixed point is depicted on the location map included with this filing.

Dated: October 20, 2015

Kinross Gold U.S.A., Inc.

By: H. H. Tonking
H. H. Tonking, as Agent for Locator

DOC # 0230135

11/09/2015

02:15 PM

Official Record

Recording requested By
KINROSS GOLD USA INC

Eureka County - NV

Sara Simmons - Recorder

Fee: \$22.50

Page 1 of 1

RPTT:

Recorded By: LH

Book- 585 Page- 0429

Recorded at the request of and when recorded return to:
Kinross Gold U.S.A., Inc.
Attention: Land Department
5075 South Syracuse St. 8th Floor
Denver, CO 80237

The undersigned affirms this document contains no personal
Information of any person



0230135

CERTIFICATE OF LOCATION LODE MINING CLAIM

Kinross Gold U.S.A., Inc. located the LY 70 Lode Mining Claim in the
following quarter sections(s):

<u>1/4</u>	<u>Section</u>	<u>Township</u>	<u>Range</u>	<u>Meridian</u>
NE	32	24 NORTH	51 EAST	MDB&M

In Eureka County, Nevada, on the 5 day of September, 2015.

RECORDER'S STAMP

Name and mailing address of locator is: Kinross Gold U.S.A., Inc.
5075 South Syracuse St. 8th Floor
Denver, CO 80237

The Claim is approximately 1500 feet long and 600 feet wide, such that 1490 feet are claimed in an East direction and 10 feet in a West direction from the point of discovery (monument of location), at which the Notice of Location was posted, together with 300 feet on each side of the monument of location and center line of the Claim. The general course of the lode or vein is from the East to the West direction.

The number, location and markings on each corner monument are as follows:

<u>Corner</u>	<u>Location</u>	<u>Markings</u>	<u>Description</u>
No. 1:	Northwest Corner	N.W. Corner LY 70	2" x 2" x 4' wood post
No. 2:	Northeast Corner	N.E. Corner LY 70	2" x 2" x 4' wood post
No. 3:	Southeast Corner	S.E. Corner LY 70	2" x 2" x 4' wood post
No. 4:	Southwest Corner	S.W. Corner LY 70	2" x 2" x 4' wood post

As erected on the ground, each corner monument is marked as described above by scribed metal tags.

The work of location consisted of making a claim map as provided in NRS 517.040. The tie from the claim block to a fixed point is depicted on the location map included with this filing.

Dated: October 20, 2015

Kinross Gold U.S.A., Inc.

By:

H. H. Tonking, as Agent for Locator