

**RECORDING REQUESTED BY AND RETURN TO:**

NEWMONT USA LIMITED  
Attn: Land Department  
1655 Mountain City Highway  
Elko, NV 89801

This document contains no personal information as defined  
in NRS 603A.040

**DOC # 0230461**

11/10/2015

08:55 AM

**Official Record**

Recording requested By  
NEWMONT USA LTD

Eureka County - NV

Sara Simmons - Recorder

Fee \$22.50

Page 1 of 1

RPTT:

Recorded By: LH

Book- 586 Page- 0327



0230461

**CERTIFICATE OF LOCATION  
LODE MINING CLAIM**

TO ALL WHOM IT MAY CONCERN:

The Undersigned hereby certifies that he, on behalf of NEWMONT USA LIMITED has caused to be located the **RIDGE 1** lode mining claim in the following quarter section(s):

NE 1/4 of Section 15, T 34 N, R 50 E, M.D.M.  
NW 1/4 of Section 14, T 34 N, R 50 E, M.D.M.  
SE 1/4 of Section 10, T 34 N, R 50 E, M.D.M.  
SW 1/4 of Section 11, T 34 N, R 50 E, M.D.M.

in Eureka County, Nevada, on **September 7, 2015**

The name and mailing address of the locator is:

**NEWMONT USA LIMITED**  
**1655 Mountain City Highway**  
**Elko, NV 89801**

The Claim is approximately 1500 feet long and 600 feet wide, such that 10 feet are claimed in a easterly direction and 1490 feet in a westerly direction from the point of discovery (monument of location), at which the Notice of Location was posted, together with 300 feet on each side of the monument of location and center line of the Claim. The general course of the lode or vein is from the easterly to the westerly direction.


The number, location and markings on each corner monument are as follows:

<u>Location</u>	<u>Markings</u>	<u>Description</u>
No. 1: Northeast Corner	NE Corner <u>RIDGE 1</u>	2" X 2" X 4' wood post
No. 2: Southeast Corner	SE Corner <u>RIDGE 1</u>	2" X 2" X 4' wood post
No. 3: Southwest Corner	SW Corner <u>RIDGE 1</u>	2" X 2" X 4' wood post
No. 4: Northwest Corner	NW Corner <u>RIDGE 1</u>	2" X 2" X 4' wood post

As erected on the ground, each corner monument is marked as described above by a scribed metal tag. The work of location consisted of making a claim map as provided in N.R.S. 517.040 which map is recorded herewith.

SIGNATURE OF LOCATOR:

NEWMONT USA LIMITED

By:  Leslie L. Olmstead, Agent

**RECORDING REQUESTED BY AND RETURN TO:**

NEWMONT USA LIMITED  
Attn: Land Department  
1655 Mountain City Highway  
Elko, NV 89801

This document contains no personal information as defined  
in NRS 603A.040

**DOC # 0230462**

11/10/2015 08:55 AM

**Official Record**

Recording requested By  
NEWMONT USA LTD

**Eureka County - NV**

**Sara Simmons - Recorder**

Fee: \$22.50

Page 1 of 1

RPTT:

Recorded By LH

Book- 586 Page- 0328



0230462

**CERTIFICATE OF LOCATION  
LODE MINING CLAIM**

TO ALL WHOM IT MAY CONCERN:

The Undersigned hereby certifies that he, on behalf of NEWMONT USA LIMITED has caused to be located the **RIDGE 2** lode mining claim in the following quarter section(s):

NE 1/4 of Section 14, T 34 N, R 50 E, M.D.M.  
NW 1/4 of Section 14, T 34 N, R 50 E, M.D.M.  
SE 1/4 of Section 11, T 34 N, R 50 E, M.D.M.  
SW 1/4 of Section 11, T 34 N, R 50 E, M.D.M.

in Eureka County, Nevada, on **September 7, 2015**

The name and mailing address of the locator is:

NEWMONT USA LIMITED  
1655 Mountain City Highway  
Elko, NV 89801

The Claim is approximately 1500 feet long and 600 feet wide, such that 1490 feet are claimed in a easterly direction and 10 feet in a westerly direction from the point of discovery (monument of location), at which the Notice of Location was posted, together with 300 feet on each side of the monument of location and center line of the Claim. The general course of the lode or vein is from the easterly to the westerly direction.

The number, location and markings on each corner monument are as follows:

<u>Location</u>	<u>Markings</u>	<u>Description</u>
No. 1: Northeast Corner	NE Corner <u>RIDGE 2</u>	2" X 2" X 4' wood post
No. 2: Southeast Corner	SE Corner <u>RIDGE 2</u>	2" X 2" X 4' wood post
No. 3: Southwest Corner	SW Corner <u>RIDGE 2</u>	2" X 2" X 4' wood post
No. 4: Northwest Corner	NW Corner <u>RIDGE 2</u>	2" X 2" X 4' wood post

As erected on the ground, each corner monument is marked as described above by a scribed metal tag. The work of location consisted of making a claim map as provided in N.R.S. 517.040 which map is recorded herewith.

**SIGNATURE OF LOCATOR:**

**NEWMONT USA LIMITED**

By: Leslie L. Olmstead Leslie L. Olmstead, Agent

**RECORDING REQUESTED BY AND RETURN TO:**  
NEWMONT USA LIMITED  
Attn: Land Department  
1655 Mountain City Highway  
Elko, NV 89801

This document contains no personal information as defined  
in NRS 603A.040

**CERTIFICATE OF LOCATION  
LODE MINING CLAIM**

TO ALL WHOM IT MAY CONCERN:

The Undersigned hereby certifies that he, on behalf of NEWMONT USA LIMITED has caused to be located the **RIDGE 3** lode mining claim in the following quarter section(s):

NE 1/4 of Section 15, T 34 N, R 50 E, M.D.M.  
NW 1/4 of Section 14, T 34 N, R 50 E, M.D.M.

in Eureka County, Nevada, on **September 7, 2015**

The name and mailing address of the locator is:

**NEWMONT USA LIMITED**  
**1655 Mountain City Highway**  
**Elko, NV 89801**

The Claim is approximately 1500 feet long and 600 feet wide, such that 10 feet are claimed in a easterly direction and 1490 feet in a westerly direction from the point of discovery (monument of location), at which the Notice of Location was posted, together with 300 feet on each side of the monument of location and center line of the Claim. The general course of the lode or vein is from the easterly to the westerly direction.

The number, location and markings on each corner monument are as follows:

<u>Location</u>	<u>Markings</u>	<u>Description</u>
No. 1: Northeast Corner	NE Corner <u>RIDGE 3</u>	2" X 2" X 4' wood post
No. 2: Southeast Corner	SE Corner <u>RIDGE 3</u>	2" X 2" X 4' wood post
No. 3: Southwest Corner	SW Corner <u>RIDGE 3</u>	2" X 2" X 4' wood post
No. 4: Northwest Corner	NW Corner <u>RIDGE 3</u>	2" X 2" X 4' wood post

As erected on the ground, each corner monument is marked as described above by a scribed metal tag. The work of location consisted of making a claim map as provided in N.R.S. 517.040 which map is recorded herewith.

**SIGNATURE OF LOCATOR:**  
**NEWMONT USA LIMITED**

By: Leslie L. Olmstead Leslie L. Olmstead, Agent

**DOC # 0230463**

11/10/2015

08:55 AM

**Official Record**  
Recording requested By  
NEWMONT USA LTD

Eureka County - NV  
Sara Simmons - Recorder

Fee: \$22.50

Page 1 of 1

RPTT:

Recorded By: LH

Book- 586 Page- 0329



0230463

**RECORDING REQUESTED BY AND RETURN TO:**

NEWMONT USA LIMITED  
Attn: Land Department  
1655 Mountain City Highway  
Elko, NV 89801

This document contains no personal information as defined  
in NRS 603A.040

**DOC # 0230464**

11/10/2015

08:55 AM

**Official Record**

Recording requested By  
NEWMONT USA LTD

**Eureka County - NV**

**Sara Simmons - Recorder**

Fee: \$22.50

Page 1 of 1

RPTT:

Recorded By: LH

Book- 586 Page- 0330



**CERTIFICATE OF LOCATION  
LODE MINING CLAIM**

TO ALL WHOM IT MAY CONCERN:

The Undersigned hereby certifies that he, on behalf of NEWMONT USA LIMITED has caused to be located the **RIDGE 4** lode mining claim in the following quarter section(s):

NE 1/4 of Section 14, T 34 N, R 50 E, M.D.M.  
NW 1/4 of Section 14, T 34 N, R 50 E, M.D.M.

in Eureka County, Nevada, on **September 7, 2015**

The name and mailing address of the locator is:

**NEWMONT USA LIMITED**  
**1655 Mountain City Highway**  
**Elko, NV 89801**

The Claim is approximately 1500 feet long and 600 feet wide, such that 1490 feet are claimed in a easterly direction and 10 feet in a westerly direction from the point of discovery (monument of location), at which the Notice of Location was posted, together with 300 feet on each side of the monument of location and center line of the Claim. The general course of the lode or vein is from the easterly to the westerly direction.

The number, location and markings on each corner monument are as follows:

<u>Location</u>	<u>Markings</u>	<u>Description</u>
No. 1: Northeast Corner	NE Corner <u>RIDGE 4</u>	2" X 2" X 4' wood post
No. 2: Southeast Corner	SE Corner <u>RIDGE 4</u>	2" X 2" X 4' wood post
No. 3: Southwest Corner	SW Corner <u>RIDGE 4</u>	2" X 2" X 4' wood post
No. 4: Northwest Corner	NW Corner <u>RIDGE 4</u>	2" X 2" X 4' wood post

As erected on the ground, each corner monument is marked as described above by a scribed metal tag. The work of location consisted of making a claim map as provided in N.R.S. 517.040 which map is recorded herewith.

**SIGNATURE OF LOCATOR:**  
**NEWMONT USA LIMITED**

By: 

Leslie L. Olmstead, Agent

**RECORDING REQUESTED BY AND RETURN TO:**

NEWMONT USA LIMITED  
Attn: Land Department  
1655 Mountain City Highway  
Elko, NV 89801

This document contains no personal information as defined  
in NRS 603A.040

**DOC # 0230465**

11/19/2015

06:55 AM

**Official Record**

Recording requested By  
NEWMONT USA LTD

Eureka County - NV

Sara Simmons - Recorder

Fee: \$22.50

RPTT:

Book- 586 Page- 0331

Page 1 of 1  
Recorded By: LH



**CERTIFICATE OF LOCATION  
LODE MINING CLAIM**

TO ALL WHOM IT MAY CONCERN:

The Undersigned hereby certifies that he, on behalf of NEWMONT USA LIMITED has caused to be located the **RIDGE 5** lode mining claim in the following quarter section(s):

NE 1/4 of Section 15, T 34 N, R 50 E, M.D.M.  
NW 1/4 of Section 14, T 34 N, R 50 E, M.D.M.

in Eureka County, Nevada, on **September 7, 2015**

The name and mailing address of the locator is:

**NEWMONT USA LIMITED**  
**1655 Mountain City Highway**  
**Elko, NV 89801**


The Claim is approximately 1500 feet long and 600 feet wide, such that 10 feet are claimed in a easterly direction and 1490 feet in a westerly direction from the point of discovery (monument of location), at which the Notice of Location was posted, together with 300 feet on each side of the monument of location and center line of the Claim. The general course of the lode or vein is from the easterly to the westerly direction.

The number, location and markings on each corner monument are as follows:

<u>Location</u>	<u>Markings</u>	<u>Description</u>
No. 1: Northeast Corner	NE Corner <u>RIDGE 5</u>	2" X 2" X 4' wood post
No. 2: Southeast Corner	SE Corner <u>RIDGE 5</u>	2" X 2" X 4' wood post
No. 3: Southwest Corner	SW Corner <u>RIDGE 5</u>	2" X 2" X 4' wood post
No. 4: Northwest Corner	NW Corner <u>RIDGE 5</u>	2" X 2" X 4' wood post

As erected on the ground, each corner monument is marked as described above by a scribed metal tag. The work of location consisted of making a claim map as provided in N.R.S. 517.040 which map is recorded herewith.

SIGNATURE OF LOCATOR:  
NEWMONT USA LIMITED

By:  Leslie L. Olmstead, Agent

DOC # 0230466

11/10/2015

08:55 AM

**Official Record**

Recording requested By  
NEWMONT USA LTD

Eureka County - NV

Sara Simmons - Recorder

Fee: \$22.50

Page 1 of 1

RPTT

Recorded By: LH

Book- 586 Page- 0332



0230466

**RECORDING REQUESTED BY AND RETURN TO:**

NEWMONT USA LIMITED

Attn: Land Department

1655 Mountain City Highway

Elko, NV 89801

This document contains no personal information as defined  
in NRS 603A.040

**CERTIFICATE OF LOCATION  
LODE MINING CLAIM**

TO ALL WHOM IT MAY CONCERN:

The Undersigned hereby certifies that he, on behalf of NEWMONT USA LIMITED has caused to be located the  
**RIDGE 6** lode mining claim in the following quarter section(s):

NE 1/4 of Section 14, T 34 N, R 50 E, M.D.M.

NW 1/4 of Section 14, T 34 N, R 50 E, M.D.M.

in Eureka County, Nevada, on **September 7, 2015**

The name and mailing address of the locator is:

**NEWMONT USA LIMITED**

**1655 Mountain City Highway**

**Elko, NV 89801**

The Claim is approximately 1500 feet long and 600 feet wide, such that 1490 feet are claimed in a easterly direction and 10 feet in a westerly direction from the point of discovery (monument of location), at which the Notice of Location was posted, together with 300 feet on each side of the monument of location and center line of the Claim. The general course of the lode or vein is from the easterly to the westerly direction.

The number, location and markings on each corner monument are as follows:

<u>Location</u>	<u>Markings</u>	<u>Description</u>
No. 1: Northeast Corner	NE Corner <u>RIDGE 6</u>	2" X 2" X 4' wood post
No. 2: Southeast Corner	SE Corner <u>RIDGE 6</u>	2" X 2" X 4' wood post
No. 3: Southwest Corner	SW Corner <u>RIDGE 6</u>	2" X 2" X 4' wood post
No. 4: Northwest Corner	NW Corner <u>RIDGE 6</u>	2" X 2" X 4' wood post

As erected on the ground, each corner monument is marked as described above by a scribed metal tag.  
The work of location consisted of making a claim map as provided in N.R.S. 517.040 which map is recorded herewith.

**SIGNATURE OF LOCATOR:**

**NEWMONT USA LIMITED**

By: Leslie L. Olmstead Leslie L. Olmstead, Agent

**RECORDING REQUESTED BY AND RETURN TO:**

NEWMONT USA LIMITED  
Attn: Land Department  
1655 Mountain City Highway  
Elko, NV 89801

This document contains no personal information as defined  
in NRS 603A.040

**DOC # 0230467**

11/10/2015

08:55 AM

**Official Record**

Recording requested By  
NEWMONT USA LTD

Eureka County - NV

Sara Simmons - Recorder

Fee: \$22.50

Page 1 of 1

RPTT:

Recorded By: LH

Book- 586 Page- 0333



0230467

**CERTIFICATE OF LOCATION  
LODE MINING CLAIM**

TO ALL WHOM IT MAY CONCERN:

The Undersigned hereby certifies that he, on behalf of NEWMONT USA LIMITED has caused to be located the **RIDGE 7** lode mining claim in the following quarter section(s):

NE 1/4 of Section 15, T 34 N, R 50 E, M.D.M.

NW 1/4 of Section 14, T 34 N, R 50 E, M.D.M.

in Eureka County, Nevada, on **September 7, 2015**

The name and mailing address of the locator is:

NEWMONT USA LIMITED  
1655 Mountain City Highway  
Elko, NV 89801

The Claim is approximately 1500 feet long and 600 feet wide, such that 10 feet are claimed in a easterly direction and 1490 feet in a westerly direction from the point of discovery (monument of location), at which the Notice of Location was posted, together with 300 feet on each side of the monument of location and center line of the Claim. The general course of the lode or vein is from the easterly to the westerly direction.

The number, location and markings on each corner monument are as follows:

<u>Location</u>	<u>Markings</u>	<u>Description</u>
No. 1: Northeast Corner	NE Corner <u>RIDGE 7</u>	2" X 2" X 4' wood post
No. 2: Southeast Corner	SE Corner <u>RIDGE 7</u>	2" X 2" X 4' wood post
No. 3: Southwest Corner	SW Corner <u>RIDGE 7</u>	2" X 2" X 4' wood post
No. 4: Northwest Corner	NW Corner <u>RIDGE 7</u>	2" X 2" X 4' wood post

As erected on the ground, each corner monument is marked as described above by a scribed metal tag. The work of location consisted of making a claim map as provided in N.R.S. 517.040 which map is recorded herewith.

**SIGNATURE OF LOCATOR:**  
**NEWMONT USA LIMITED**

By: Leslie L. Olmstead Leslie L. Olmstead, Agent

DOC # 0230468

11/10/2015

08:55 AM

Official Record

Recording requested By  
NEWMONT USA LTD

Eureka County - NV

Sara Simmons - Recorder

Fee: \$22.50

Page 1 of 1

RPTT:

Recorded By: LH

Book- 586 Page- 0334

**RECORDING REQUESTED BY AND RETURN TO:**

NEWMONT USA LIMITED

Attn: Land Department

1655 Mountain City Highway

Elko, NV 89801

This document contains no personal information as defined  
in NRS 603A.040



0230468

**CERTIFICATE OF LOCATION  
LODE MINING CLAIM**

TO ALL WHOM IT MAY CONCERN:

The Undersigned hereby certifies that he, on behalf of NEWMONT USA LIMITED has caused to be located the **RIDGE 8** lode mining claim in the following quarter section(s):

NE 1/4 of Section 14, T 34 N, R 50 E, M.D.M.

NW 1/4 of Section 14, T 34 N, R 50 E, M.D.M.

in Eureka County, Nevada, on **September 7, 2015**

The name and mailing address of the locator is:

**NEWMONT USA LIMITED**

**1655 Mountain City Highway**

**Elko, NV 89801**

The Claim is approximately 1500 feet long and 600 feet wide, such that 1490 feet are claimed in a easterly direction and 10 feet in a westerly direction from the point of discovery (monument of location), at which the Notice of Location was posted, together with 300 feet on each side of the monument of location and center line of the Claim. The general course of the lode or vein is from the easterly to the westerly direction.

The number, location and markings on each corner monument are as follows:

<u>Location</u>	<u>Markings</u>	<u>Description</u>
No. 1: Northeast Corner	NE Corner <b><u>RIDGE 8</u></b>	2" X 2" X 4' wood post
No. 2: Southeast Corner	SE Corner <b><u>RIDGE 8</u></b>	2" X 2" X 4' wood post
No. 3: Southwest Corner	SW Corner <b><u>RIDGE 8</u></b>	2" X 2" X 4' wood post
No. 4: Northwest Corner	NW Corner <b><u>RIDGE 8</u></b>	2" X 2" X 4' wood post

As erected on the ground, each corner monument is marked as described above by a scribed metal tag. The work of location consisted of making a claim map as provided in N.R.S. 517.040 which map is recorded herewith.

SIGNATURE OF LOCATOR:

NEWMONT USA LIMITED

By:  Leslie L. Olmstead, Agent



**RECORDING REQUESTED BY AND RETURN TO:**

NEWMONT USA LIMITED  
Attn: Land Department  
1655 Mountain City Highway  
Elko, NV 89801

This document contains no personal information as defined  
in NRS 603A.040

**DOC # 0230469**

11/10/2015

08:55 AM

**Official Record**

Recording requested By  
NEWMONT USA LTD

**Eureka County - NV**

**Sara Simmons - Recorder**

Fee: \$22.50

Page 1 of 1

RPTT:

Recorded By: LH

Book- 586 Page- 0335



0230469

**CERTIFICATE OF LOCATION  
LODE MINING CLAIM**

TO ALL WHOM IT MAY CONCERN:

The Undersigned hereby certifies that he, on behalf of NEWMONT USA LIMITED has caused to be located the **RIDGE 9** lode mining claim in the following quarter section(s):

NE 1/4 of Section 15, T 34 N, R 50 E, M.D.M.  
NW 1/4 of Section 14, T 34 N, R 50 E, M.D.M.  
SE 1/4 of Section 15, T 34 N, R 50 E, M.D.M.  
SW 1/4 of Section 14, T 34 N, R 50 E, M.D.M.

in Eureka County, Nevada, on **September 7, 2015**

The name and mailing address of the locator is:

**NEWMONT USA LIMITED**  
**1655 Mountain City Highway**  
**Elko, NV 89801**

The Claim is approximately 1500 feet long and 600 feet wide, such that 10 feet are claimed in a easterly direction and 1490 feet in a westerly direction from the point of discovery (monument of location), at which the Notice of Location was posted, together with 300 feet on each side of the monument of location and center line of the Claim. The general course of the lode or vein is from the easterly to the westerly direction.

The number, location and markings on each corner monument are as follows:

<u>Location</u>	<u>Markings</u>	<u>Description</u>
No. 1: Northeast Corner	NE Corner <u>RIDGE 9</u>	2" X 2" X 4' wood post
No. 2: Southeast Corner	SE Corner <u>RIDGE 9</u>	2" X 2" X 4' wood post
No. 3: Southwest Corner	SW Corner <u>RIDGE 9</u>	2" X 2" X 4' wood post
No. 4: Northwest Corner	NW Corner <u>RIDGE 9</u>	2" X 2" X 4' wood post

As erected on the ground, each corner monument is marked as described above by a scribed metal tag. The work of location consisted of making a claim map as provided in N.R.S. 517.040 which map is recorded herewith.

SIGNATURE OF LOCATOR:  
NEWMONT USA LIMITED

By: Leslie L. Olmstead Leslie L. Olmstead, Agent

**RECORDING REQUESTED BY AND RETURN TO:**

NEWMONT USA LIMITED  
Attn: Land Department  
1655 Mountain City Highway  
Elko, NV 89801

This document contains no personal information as defined  
in NRS 603A.040

**DOC # 0230470**

11/10/2015

08:55 AM

**Official Record**  
Recording requested By  
NEWMONT USA LTD

**Eureka County - NV**

**Sara Simmons - Recorder**

Fee: \$22.50

Page 1 of 1

RPTT:

Recorded By: LH

Book- 586 Page- 0336



**CERTIFICATE OF LOCATION  
LODE MINING CLAIM**

TO ALL WHOM IT MAY CONCERN:

The Undersigned hereby certifies that he, on behalf of NEWMONT USA LIMITED has caused to be located the **RIDGE 10** lode mining claim in the following quarter section(s):

NE 1/4 of Section 14, T 34 N, R 50 E, M.D.M.  
NW 1/4 of Section 14, T 34 N, R 50 E, M.D.M.  
SE 1/4 of Section 14, T 34 N, R 50 E, M.D.M.  
SW 1/4 of Section 14, T 34 N, R 50 E, M.D.M.

in Eureka County, Nevada, on **September 7, 2015**

The name and mailing address of the locator is:

**NEWMONT USA LIMITED**  
**1655 Mountain City Highway**  
**Elko, NV 89801**

The Claim is approximately 1500 feet long and 600 feet wide, such that 1490 feet are claimed in a easterly direction and 10 feet in a westerly direction from the point of discovery (monument of location), at which the Notice of Location was posted, together with 300 feet on each side of the monument of location and center line of the Claim. The general course of the lode or vein is from the easterly to the westerly direction.

The number, location and markings on each corner monument are as follows:

<u>Location</u>	<u>Markings</u>	<u>Description</u>
No. 1: Northeast Corner	NE Corner <u>RIDGE 10</u>	2" X 2" X 4' wood post
No. 2: Southeast Corner	SE Corner <u>RIDGE 10</u>	2" X 2" X 4' wood post
No. 3: Southwest Corner	SW Corner <u>RIDGE 10</u>	2" X 2" X 4' wood post
No. 4: Northwest Corner	NW Corner <u>RIDGE 10</u>	2" X 2" X 4' wood post

As erected on the ground, each corner monument is marked as described above by a scribed metal tag. The work of location consisted of making a claim map as provided in N.R.S. 517.040 which map is recorded herewith.

**SIGNATURE OF LOCATOR:**  
**NEWMONT USA LIMITED**

By: Leslie L. Olmstead Leslie L. Olmstead, Agent

**RECORDING REQUESTED BY AND RETURN TO:**

NEWMONT USA LIMITED  
Attn: Land Department  
1655 Mountain City Highway  
Elko, NV 89801

This document contains no personal information as defined  
in NRS 603A.040

**DOC # 0230471**

11/10/2015

08:55 AM

**Official Record**  
Recording requested By  
NEWMONT USA LTD

Eureka County - NV  
Sara Simmons - Recorder

Fee: \$22.50

Page 1 of 1

RPTT:

Recorded By: LH

Book- 586 Page- 0337



**CERTIFICATE OF LOCATION  
LODE MINING CLAIM**

TO ALL WHOM IT MAY CONCERN:

The Undersigned hereby certifies that he, on behalf of NEWMONT USA LIMITED has caused to be located the **RIDGE 11** lode mining claim in the following quarter section(s):

SE 1/4 of Section 15, T 34 N, R 50 E, M.D.M.  
SW 1/4 of Section 14, T 34 N, R 50 E, M.D.M.

in Eureka County, Nevada, on **September 7, 2015**

The name and mailing address of the locator is:

NEWMONT USA LIMITED  
1655 Mountain City Highway  
Elko, NV 89801

The Claim is approximately 1500 feet long and 600 feet wide, such that 10 feet are claimed in a easterly direction and 1490 feet in a westerly direction from the point of discovery (monument of location), at which the Notice of Location was posted, together with 300 feet on each side of the monument of location and center line of the Claim. The general course of the lode or vein is from the easterly to the westerly direction.

The number, location and markings on each corner monument are as follows:

<u>Location</u>	<u>Markings</u>	<u>Description</u>
No. 1: Northeast Corner	NE Corner <u>RIDGE 11</u>	2" X 2" X 4' wood post
No. 2: Southeast Corner	SE Corner <u>RIDGE 11</u>	2" X 2" X 4' wood post
No. 3: Southwest Corner	SW Corner <u>RIDGE 11</u>	2" X 2" X 4' wood post
No. 4: Northwest Corner	NW Corner <u>RIDGE 11</u>	2" X 2" X 4' wood post

As erected on the ground, each corner monument is marked as described above by a scribed metal tag. The work of location consisted of making a claim map as provided in N.R.S. 517.040 which map is recorded herewith.

SIGNATURE OF LOCATOR:  
NEWMONT USA LIMITED

By: Leslie L. Olmstead Leslie L. Olmstead, Agent

**RECORDING REQUESTED BY AND RETURN TO:**

NEWMONT USA LIMITED  
Attn: Land Department  
1655 Mountain City Highway  
Elko, NV 89801

This document contains no personal information as defined  
in NRS 603A.040

**DOC # 0230472**

11/10/2015

08:55 AM

**Official Record**

Recording requested By  
NEWMONT USA LTD

Eureka County - NV

Sara Simmons - Recorder

Fee: \$22.50

Page 1 of 1

RPTT:

Recorded By: LH

Book- 586 Page- 0338



0230472

**CERTIFICATE OF LOCATION  
LODE MINING CLAIM**

TO ALL WHOM IT MAY CONCERN:

The Undersigned hereby certifies that he, on behalf of NEWMONT USA LIMITED has caused to be located the **RIDGE 12** lode mining claim in the following quarter section(s):

SE 1/4 of Section 14, T 34 N, R 50 E, M.D.M.  
SW 1/4 of Section 14, T 34 N, R 50 E, M.D.M.

in Eureka County, Nevada, on **September 7, 2015**

The name and mailing address of the locator is:

NEWMONT USA LIMITED  
1655 Mountain City Highway  
Elko, NV 89801

The Claim is approximately 1500 feet long and 600 feet wide, such that 1490 feet are claimed in a easterly direction and 10 feet in a westerly direction from the point of discovery (monument of location), at which the Notice of Location was posted, together with 300 feet on each side of the monument of location and center line of the Claim. The general course of the lode or vein is from the easterly to the westerly direction.

The number, location and markings on each corner monument are as follows:

<u>Location</u>	<u>Markings</u>	<u>Description</u>
No. 1: Northeast Corner	NE Corner <u>RIDGE 12</u>	2" X 2" X 4' wood post
No. 2: Southeast Corner	SE Corner <u>RIDGE 12</u>	2" X 2" X 4' wood post
No. 3: Southwest Corner	SW Corner <u>RIDGE 12</u>	2" X 2" X 4' wood post
No. 4: Northwest Corner	NW Corner <u>RIDGE 12</u>	2" X 2" X 4' wood post

As erected on the ground, each corner monument is marked as described above by a scribed metal tag. The work of location consisted of making a claim map as provided in N.R.S. 517.040 which map is recorded herewith.

SIGNATURE OF LOCATOR:  
NEWMONT USA LIMITED

By: Leslie L. Olmstead Leslie L. Olmstead, Agent

**RECORDING REQUESTED BY AND RETURN TO:**

NEWMONT USA LIMITED  
Attn: Land Department  
1655 Mountain City Highway  
Elko, NV 89801

This document contains no personal information as defined  
in NRS 603A.040

**DOC # 0230473**  
11/10/2015 08:55 AM  
**Official Record**  
Recording requested By  
NEWMONT USA LTD  
Eureka County - NV  
Sara Simmons - Recorder  
Fee: \$22.50 Page 1 of 1  
RPTT. Recorded By: LH  
Book- 586 Page- 0339



**CERTIFICATE OF LOCATION  
LODE MINING CLAIM**

TO ALL WHOM IT MAY CONCERN:

The Undersigned hereby certifies that he, on behalf of NEWMONT USA LIMITED has caused to be located the **RIDGE 13** lode mining claim in the following quarter section(s):

SE 1/4 of Section 15, T 34 N, R 50 E, M.D.M.  
SW 1/4 of Section 14, T 34 N, R 50 E, M.D.M.

in Eureka County, Nevada, on **September 7, 2015**

The name and mailing address of the locator is:

NEWMONT USA LIMITED  
1655 Mountain City Highway  
Elko, NV 89801

The Claim is approximately 1500 feet long and 600 feet wide, such that 10 feet are claimed in a easterly direction and 1490 feet in a westerly direction from the point of discovery (monument of location), at which the Notice of Location was posted, together with 300 feet on each side of the monument of location and center line of the Claim. The general course of the lode or vein is from the easterly to the westerly direction.

The number, location and markings on each corner monument are as follows:

<u>Location</u>	<u>Markings</u>	<u>Description</u>
No. 1: Northeast Corner	NE Corner <u>RIDGE 13</u>	2" X 2" X 4' wood post
No. 2: Southeast Corner	SE Corner <u>RIDGE 13</u>	2" X 2" X 4' wood post
No. 3: Southwest Corner	SW Corner <u>RIDGE 13</u>	2" X 2" X 4' wood post
No. 4: Northwest Corner	NW Corner <u>RIDGE 13</u>	2" X 2" X 4' wood post

As erected on the ground, each corner monument is marked as described above by a scribed metal tag. The work of location consisted of making a claim map as provided in N.R.S. 517.040 which map is recorded herewith.

SIGNATURE OF LOCATOR:  
NEWMONT USA LIMITED

By: Leslie L. Olmstead Leslie L. Olmstead, Agent

DOC # 0230474

11/10/2015

08:55 AM

**Official Record**

Recording requested By  
NEWMONT USA LTD

Eureka County - NV

Sara Simmons - Recorder

Fee: \$22.50

Page 1 of 1

RPTT:

Recorded By: LH

Book- 586 Page- 0340

**RECORDING REQUESTED BY AND RETURN TO:**

NEWMONT USA LIMITED

Attn: Land Department

1655 Mountain City Highway

Elko, NV 89801

This document contains no personal information as defined  
in NRS 603A.040



0230474

**CERTIFICATE OF LOCATION  
LODE MINING CLAIM**

TO ALL WHOM IT MAY CONCERN:

The Undersigned hereby certifies that he, on behalf of NEWMONT USA LIMITED has caused to be located the **RIDGE 14** lode mining claim in the following quarter section(s):

SE 1/4 of Section 14, T 34 N, R 50 E, M.D.M.

SW 1/4 of Section 14, T 34 N, R 50 E, M.D.M.

in Eureka County, Nevada, on **September 7, 2015**

The name and mailing address of the locator is:

**NEWMONT USA LIMITED**

**1655 Mountain City Highway**

**Elko, NV 89801**

The Claim is approximately 1500 feet long and 600 feet wide, such that 1490 feet are claimed in a easterly direction and 10 feet in a westerly direction from the point of discovery (monument of location), at which the Notice of Location was posted, together with 300 feet on each side of the monument of location and center line of the Claim. The general course of the lode or vein is from the easterly to the westerly direction.

The number, location and markings on each corner monument are as follows:

<u>Location</u>	<u>Markings</u>	<u>Description</u>
No. 1: Northeast Corner	NE Corner <u>RIDGE 14</u>	2" X 2" X 4' wood post
No. 2: Southeast Corner	SE Corner <u>RIDGE 14</u>	2" X 2" X 4' wood post
No. 3: Southwest Corner	SW Corner <u>RIDGE 14</u>	2" X 2" X 4' wood post
No. 4: Northwest Corner	NW Corner <u>RIDGE 14</u>	2" X 2" X 4' wood post

As erected on the ground, each corner monument is marked as described above by a scribed metal tag.

The work of location consisted of making a claim map as provided in N.R.S. 517.040 which map is recorded herewith.

SIGNATURE OF LOCATOR:

NEWMONT USA LIMITED

By: 

Leslie L. Olmstead, Agent

**RECORDING REQUESTED BY AND RETURN TO:**

NEWMONT USA LIMITED  
Attn: Land Department  
1655 Mountain City Highway  
Elko, NV 89801

This document contains no personal information as defined  
in NRS 603A.040

**DOC # 0230475**

11/10/2015

08:55 AM

**Official Record**

Recording requested By  
NEWMONT USA LTD

**Eureka County - NV**

**Sara Simmons - Recorder**

Fee: \$22.50

Page 1 of 1

RPTT:

Recorded By: LH

Book- 586 Page- 0341



0230475

**CERTIFICATE OF LOCATION  
LODE MINING CLAIM**

TO ALL WHOM IT MAY CONCERN:

The Undersigned hereby certifies that he, on behalf of NEWMONT USA LIMITED has caused to be located the **RIDGE 15** lode mining claim in the following quarter section(s):

SE 1/4 of Section 15, T 34 N, R 50 E, M.D.M.  
SW 1/4 of Section 14, T 34 N, R 50 E, M.D.M.

in Eureka County, Nevada, on **September 7, 2015**

The name and mailing address of the locator is:

**NEWMONT USA LIMITED**  
**1655 Mountain City Highway**  
**Elko, NV 89801**

The Claim is approximately 1500 feet long and 600 feet wide, such that 10 feet are claimed in a easterly direction and 1490 feet in a westerly direction from the point of discovery (monument of location), at which the Notice of Location was posted, together with 300 feet on each side of the monument of location and center line of the Claim. The general course of the lode or vein is from the easterly to the westerly direction.

The number, location and markings on each corner monument are as follows:

<u>Location</u>	<u>Markings</u>	<u>Description</u>
No. 1: Northeast Corner	NE Corner <b><u>RIDGE 15</u></b>	2" X 2" X 4' wood post
No. 2: Southeast Corner	SE Corner <b><u>RIDGE 15</u></b>	2" X 2" X 4' wood post
No. 3: Southwest Corner	SW Corner <b><u>RIDGE 15</u></b>	2" X 2" X 4' wood post
No. 4: Northwest Corner	NW Corner <b><u>RIDGE 15</u></b>	2" X 2" X 4' wood post

As erected on the ground, each corner monument is marked as described above by a scribed metal tag. The work of location consisted of making a claim map as provided in N.R.S. 517.040 which map is recorded herewith.

**SIGNATURE OF LOCATOR:**  
**NEWMONT USA LIMITED**

By:  Leslie L. Olmstead, Agent



DOC # 0230476

11/10/2015

08:55 AM

**Official Record**

Recording requested By  
NEWMONT USA LTD

Eureka County - NV

Sara Simmons - Recorder

Fee: \$22.50

Page 1 of 1

RPTT:

Recorded By: LH

Book- 586 Page- 0342



0230476

**RECORDING REQUESTED BY AND RETURN TO:**

NEWMONT USA LIMITED

Attn: Land Department

1655 Mountain City Highway

Elko, NV 89801

This document contains no personal information as defined  
in NRS 603A.040

**CERTIFICATE OF LOCATION  
LODE MINING CLAIM**

TO ALL WHOM IT MAY CONCERN:

The Undersigned hereby certifies that he, on behalf of NEWMONT USA LIMITED has caused to be located the  
**RIDGE 16** lode mining claim in the following quarter section(s):

SE 1/4 of Section 14, T 34 N, R 50 E, M.D.M.

SW 1/4 of Section 14, T 34 N, R 50 E, M.D.M.

in Eureka County, Nevada, on **September 7, 2015**

The name and mailing address of the locator is:

**NEWMONT USA LIMITED**

**1655 Mountain City Highway**

**Elko, NV 89801**

The Claim is approximately 1500 feet long and 600 feet wide, such that 1490 feet are claimed in a easterly direction and 10 feet in a westerly direction from the point of discovery (monument of location), at which the Notice of Location was posted, together with 300 feet on each side of the monument of location and center line of the Claim. The general course of the lode or vein is from the easterly to the westerly direction.

The number, location and markings on each corner monument are as follows:

<u>Location</u>	<u>Markings</u>	<u>Description</u>
No. 1: Northeast Corner	NE Corner <u>RIDGE 16</u>	2" X 2" X 4' wood post
No. 2: Southeast Corner	SE Corner <u>RIDGE 16</u>	2" X 2" X 4' wood post
No. 3: Southwest Corner	SW Corner <u>RIDGE 16</u>	2" X 2" X 4' wood post
No. 4: Northwest Corner	NW Corner <u>RIDGE 16</u>	2" X 2" X 4' wood post

As erected on the ground, each corner monument is marked as described above by a scribed metal tag. The work of location consisted of making a claim map as provided in N.R.S. 517.040 which map is recorded herewith.

**SIGNATURE OF LOCATOR:**

**NEWMONT USA LIMITED**

By: 

Leslie L. Olmstead, Agent



**RECORDING REQUESTED BY AND RETURN TO:**

NEWMONT USA LIMITED

Attn: Land Department

1655 Mountain City Highway

Elko, NV 89801

This document contains no personal information as defined  
in NRS 603A.040

**DOC # 0230477**

11/10/2015

08:55 AM

**Official Record**

Recording requested By  
NEWMONT USA LTD

Eureka County - NV

Sara Simmons - Recorder

Fee: \$22.50

Page 1 of 1

RPTT:

Recorded By: LH

Book- 586 Page- 0343



0230477

**CERTIFICATE OF LOCATION  
LODE MINING CLAIM**

TO ALL WHOM IT MAY CONCERN:

The Undersigned hereby certifies that he, on behalf of NEWMONT USA LIMITED has caused to be located the  
**RIDGE 17** lode mining claim in the following quarter section(s):

NE 1/4 of Section 22, T 34 N, R 50 E, M.D.M.

NW 1/4 of Section 23, T 34 N, R 50 E, M.D.M.

SE 1/4 of Section 15, T 34 N, R 50 E, M.D.M.

SW 1/4 of Section 14, T 34 N, R 50 E, M.D.M.

in Eureka County, Nevada, on **September 7, 2015**

The name and mailing address of the locator is:

**NEWMONT USA LIMITED**

**1655 Mountain City Highway**

**Elko, NV 89801**

The Claim is approximately 1500 feet long and 600 feet wide, such that 10 feet are claimed in a easterly direction and 1490 feet in a westerly direction from the point of discovery (monument of location), at which the Notice of Location was posted, together with 300 feet on each side of the monument of location and center line of the Claim. The general course of the lode or vein is from the easterly to the westerly direction.

The number, location and markings on each corner monument are as follows:

<u>Location</u>	<u>Markings</u>	<u>Description</u>
No. 1: Northeast Corner	NE Corner <u>RIDGE 17</u>	2" X 2" X 4' wood post
No. 2: Southeast Corner	SE Corner <u>RIDGE 17</u>	2" X 2" X 4' wood post
No. 3: Southwest Corner	SW Corner <u>RIDGE 17</u>	2" X 2" X 4' wood post
No. 4: Northwest Corner	NW Corner <u>RIDGE 17</u>	2" X 2" X 4' wood post

As erected on the ground, each corner monument is marked as described above by a scribed metal tag. The work of location consisted of making a claim map as provided in N.R.S. 517.040 which map is recorded herewith.

SIGNATURE OF LOCATOR:

NEWMONT USA LIMITED

By: Leslie L. Olmstead Leslie L. Olmstead, Agent

**RECORDING REQUESTED BY AND RETURN TO:**

NEWMONT USA LIMITED  
Attn: Land Department  
1655 Mountain City Highway  
Elko, NV 89801

This document contains no personal information as defined  
in NRS 603A.040

**DOC # 0230478**

11/10/2015

08:55 AM

**Official Record**

Recording requested By  
NEWMONT USA LTD

Eureka County - NV

Sara Simmons - Recorder

Fee: \$22.50

Page 1 of 1

RPTT:

Recorded By: LH

Book- 586 Page- 0344



**CERTIFICATE OF LOCATION  
LODE MINING CLAIM**

TO ALL WHOM IT MAY CONCERN:

The Undersigned hereby certifies that he, on behalf of NEWMONT USA LIMITED has caused to be located the **RIDGE 18** lode mining claim in the following quarter section(s):

NE 1/4 of Section 23, T 34 N, R 50 E, M.D.M.  
NW 1/4 of Section 23, T 34 N, R 50 E, M.D.M.  
SE 1/4 of Section 14, T 34 N, R 50 E, M.D.M.  
SW 1/4 of Section 14, T 34 N, R 50 E, M.D.M.

in Eureka County, Nevada, on **September 7, 2015**

The name and mailing address of the locator is:

**NEWMONT USA LIMITED**  
**1655 Mountain City Highway**  
**Elko, NV 89801**

The Claim is approximately 1500 feet long and 600 feet wide, such that 1490 feet are claimed in a easterly direction and 10 feet in a westerly direction from the point of discovery (monument of location), at which the Notice of Location was posted, together with 300 feet on each side of the monument of location and center line of the Claim. The general course of the lode or vein is from the easterly to the westerly direction.

The number, location and markings on each corner monument are as follows:

<u>Location</u>	<u>Markings</u>	<u>Description</u>
No. 1: Northeast Corner	NE Corner <u>RIDGE 18</u>	2" X 2" X 4' wood post
No. 2: Southeast Corner	SE Corner <u>RIDGE 18</u>	2" X 2" X 4' wood post
No. 3: Southwest Corner	SW Corner <u>RIDGE 18</u>	2" X 2" X 4' wood post
No. 4: Northwest Corner	NW Corner <u>RIDGE 18</u>	2" X 2" X 4' wood post

As erected on the ground, each corner monument is marked as described above by a scribed metal tag. The work of location consisted of making a claim map as provided in N.R.S. 517.040 which map is recorded herewith.

**SIGNATURE OF LOCATOR:**  
**NEWMONT USA LIMITED**

By: Leslie L. Olmstead Leslie L. Olmstead, Agent

DOC # 0230479

11/10/2015

08:55 AM

**Official Record**  
Recording requested By  
NEWMONT USA LTD

Eureka County - NV

Sara Simmons - Recorder

Fee: \$22.50

Page 1 of 1

RPTT:

Recorded By: LH

Book- 586 Page- 0345



**RECORDING REQUESTED BY AND RETURN TO:**

NEWMONT USA LIMITED  
Attn: Land Department  
1655 Mountain City Highway  
Elko, NV 89801

This document contains no personal information as defined  
in NRS 603A.040

**CERTIFICATE OF LOCATION  
LODE MINING CLAIM**

TO ALL WHOM IT MAY CONCERN:

The Undersigned hereby certifies that he, on behalf of NEWMONT USA LIMITED has caused to be located the  
**RIDGE 19** lode mining claim in the following quarter section(s):

NE 1/4 of Section 14, T 34 N, R 50 E, M.D.M.  
SE 1/4 of Section 11, T 34 N, R 50 E, M.D.M.  
SW 1/4 of Section 18, T 34 N, R 51 E, M.D.M.

in Eureka County, Nevada, on **September 7, 2015**

The name and mailing address of the locator is:

**NEWMONT USA LIMITED**  
**1655 Mountain City Highway**  
**Elko, NV 89801**

The Claim is approximately 1500 feet long and 600 feet wide, such that 1490 feet are claimed in a easterly direction and 10 feet in a westerly direction from the point of discovery (monument of location), at which the Notice of Location was posted, together with 300 feet on each side of the monument of location and center line of the Claim. The general course of the lode or vein is from the easterly to the westerly direction.

The number, location and markings on each corner monument are as follows:

<u>Location</u>	<u>Markings</u>	<u>Description</u>
No. 1: Northeast Corner	NE Corner <b><u>RIDGE 19</u></b>	2" X 2" X 4' wood post
No. 2: Southeast Corner	SE Corner <b><u>RIDGE 19</u></b>	2" X 2" X 4' wood post
No. 3: Southwest Corner	SW Corner <b><u>RIDGE 19</u></b>	2" X 2" X 4' wood post
No. 4: Northwest Corner	NW Corner <b><u>RIDGE 19</u></b>	2" X 2" X 4' wood post

As erected on the ground, each corner monument is marked as described above by a scribed metal tag.  
The work of location consisted of making a claim map as provided in N.R.S. 517.040 which map is recorded  
herewith.

SIGNATURE OF LOCATOR:  
NEWMONT USA LIMITED

By:  Leslie L. Olmstead, Agent

**RECORDING REQUESTED BY AND RETURN TO:**

NEWMONT USA LIMITED  
Attn: Land Department  
1655 Mountain City Highway  
Elko, NV 89801

This document contains no personal information as defined  
in NRS 603A.040

**DOC # 0230480**

11/10/2015

08:55 AM

**Official Record**

Recording requested By  
NEWMONT USA LTD

Eureka County - NV

Sara Simmons - Recorder

Fee: \$22.50

Page 1 of 1

RPTT:

Recorded By: LH

Book- 586 Page- 0346



0230480

**CERTIFICATE OF LOCATION  
LODE MINING CLAIM**

TO ALL WHOM IT MAY CONCERN:

The Undersigned hereby certifies that he, on behalf of NEWMONT USA LIMITED has caused to be located the  
**RIDGE 20** lode mining claim in the following quarter section(s):

NE 1/4 of Section 14, T 34 N, R 50 E, M.D.M.  
NW 1/4 of Section 19, T 34 N, R 51 E, M.D.M.  
SW 1/4 of Section 18, T 34 N, R 51 E, M.D.M.

in Eureka County, Nevada, on **September 7, 2015**

The name and mailing address of the locator is:

**NEWMONT USA LIMITED**  
**1655 Mountain City Highway**  
**Elko, NV 89801**

The Claim is approximately 1500 feet long and 600 feet wide, such that 1490 feet are claimed in a easterly direction and 10 feet in a westerly direction from the point of discovery (monument of location), at which the Notice of Location was posted, together with 300 feet on each side of the monument of location and center line of the Claim. The general course of the lode or vein is from the easterly to the westerly direction.

The number, location and markings on each corner monument are as follows:

<u>Location</u>	<u>Markings</u>	<u>Description</u>
No. 1: Northeast Corner	NE Corner <u>RIDGE 20</u>	2" X 2" X 4' wood post
No. 2: Southeast Corner	SE Corner <u>RIDGE 20</u>	2" X 2" X 4' wood post
No. 3: Southwest Corner	SW Corner <u>RIDGE 20</u>	2" X 2" X 4' wood post
No. 4: Northwest Corner	NW Corner <u>RIDGE 20</u>	2" X 2" X 4' wood post

As erected on the ground, each corner monument is marked as described above by a scribed metal tag. The work of location consisted of making a claim map as provided in N.R.S. 517.040 which map is recorded herewith.

**SIGNATURE OF LOCATOR:**  
**NEWMONT USA LIMITED**

By: Leslie L. Olmstead Leslie L. Olmstead, Agent

**RECORDING REQUESTED BY AND RETURN TO:**

NEWMONT USA LIMITED  
Attn: Land Department  
1655 Mountain City Highway  
Elko, NV 89801

This document contains no personal information as defined  
in NRS 603A.040

**DOC # 0230481**

11/10/2015

08:55 AM

**Official Record**

Recording requested By  
NEWMONT USA LTD

Eureka County - NV

Sara Simmons - Recorder

Fee: \$22.50

Page 1 of 1

RPTT:

Recorded By: LH

Book- 586 Page- 0347



0230481

**CERTIFICATE OF LOCATION  
LODE MINING CLAIM**

TO ALL WHOM IT MAY CONCERN:

The Undersigned hereby certifies that he, on behalf of NEWMONT USA LIMITED has caused to be located the  
**RIDGE 21** lode mining claim in the following quarter section(s):

NE 1/4 of Section 14, T 34 N, R 50 E, M.D.M.  
NW 1/4 of Section 19, T 34 N, R 51 E, M.D.M.

in Eureka County, Nevada, on **September 7, 2015**

The name and mailing address of the locator is:

NEWMONT USA LIMITED  
1655 Mountain City Highway  
Elko, NV 89801

The Claim is approximately 1500 feet long and 600 feet wide, such that 1490 feet are claimed in a easterly direction and 10 feet in a westerly direction from the point of discovery (monument of location), at which the Notice of Location was posted, together with 300 feet on each side of the monument of location and center line of the Claim. The general course of the lode or vein is from the easterly to the westerly direction.

The number, location and markings on each corner monument are as follows:

<u>Location</u>	<u>Markings</u>	<u>Description</u>
No. 1: Northeast Corner	NE Corner <u>RIDGE 21</u>	2" X 2" X 4' wood post
No. 2: Southeast Corner	SE Corner <u>RIDGE 21</u>	2" X 2" X 4' wood post
No. 3: Southwest Corner	SW Corner <u>RIDGE 21</u>	2" X 2" X 4' wood post
No. 4: Northwest Corner	NW Corner <u>RIDGE 21</u>	2" X 2" X 4' wood post

As erected on the ground, each corner monument is marked as described above by a scribed metal tag.  
The work of location consisted of making a claim map as provided in N.R.S. 517.040 which map is recorded herewith.

SIGNATURE OF LOCATOR:  
NEWMONT USA LIMITED

By: Leslie L. Olmstead Leslie L. Olmstead, Agent

**RECORDING REQUESTED BY AND RETURN TO:**

NEWMONT USA LIMITED  
Attn: Land Department  
1655 Mountain City Highway  
Elko, NV 89801

This document contains no personal information as defined  
in NRS 603A.040

**DOC # 0230482**

11/10/2015

08:55 AM

**Official Record**

Recording requested By  
NEWMONT USA LTD

Eureka County - NV  
Sara Simmons - Recorder

Fee: \$22.50

Page 1 of 1

RPTT:

Recorded By: LH

Book- 586 Page- 0348



0230482

**CERTIFICATE OF LOCATION  
LODE MINING CLAIM**

TO ALL WHOM IT MAY CONCERN:

The Undersigned hereby certifies that he, on behalf of NEWMONT USA LIMITED has caused to be located the **RIDGE 22** lode mining claim in the following quarter section(s):

NE 1/4 of Section 14, T 34 N, R 50 E, M.D.M.  
NW 1/4 of Section 19, T 34 N, R 51 E, M.D.M.

in Eureka County, Nevada, on **September 7, 2015**

The name and mailing address of the locator is:

NEWMONT USA LIMITED  
1655 Mountain City Highway  
Elko, NV 89801

The Claim is approximately 1500 feet long and 600 feet wide, such that 1490 feet are claimed in a easterly direction and 10 feet in a westerly direction from the point of discovery (monument of location), at which the Notice of Location was posted, together with 300 feet on each side of the monument of location and center line of the Claim. The general course of the lode or vein is from the easterly to the westerly direction.

The number, location and markings on each corner monument are as follows:

<u>Location</u>	<u>Markings</u>	<u>Description</u>
No. 1: Northeast Corner	NE Corner <u>RIDGE 22</u>	2" X 2" X 4' wood post
No. 2: Southeast Corner	SE Corner <u>RIDGE 22</u>	2" X 2" X 4' wood post
No. 3: Southwest Corner	SW Corner <u>RIDGE 22</u>	2" X 2" X 4' wood post
No. 4: Northwest Corner	NW Corner <u>RIDGE 22</u>	2" X 2" X 4' wood post

As erected on the ground, each corner monument is marked as described above by a scribed metal tag. The work of location consisted of making a claim map as provided in N.R.S. 517.040 which map is recorded herewith.

SIGNATURE OF LOCATOR:  
NEWMONT USA LIMITED

By:  Leslie L. Olmstead, Agent

**RECORDING REQUESTED BY AND RETURN TO:**

NEWMONT USA LIMITED  
Attn: Land Department  
1655 Mountain City Highway  
Elko, NV 89801

This document contains no personal information as defined  
in NRS 603A.040

**DOC # 0230483**

11/10/2015

08:55 AM

**Official Record**

Recording requested By  
NEWMONT USA LTD

**Eureka County - NV**

**Sara Simmons - Recorder**

Fee: \$22.50

Page 1 of 1

RPTT:

Recorded By: LH

Book- 586 Page- 0349



0230483

**CERTIFICATE OF LOCATION  
LODE MINING CLAIM**

TO ALL WHOM IT MAY CONCERN:

The Undersigned hereby certifies that he, on behalf of NEWMONT USA LIMITED has caused to be located the **RIDGE 23** lode mining claim in the following quarter section(s):

NE 1/4 of Section 14, T 34 N, R 50 E, M.D.M.  
NW 1/4 of Section 19, T 34 N, R 51 E, M.D.M.  
SE 1/4 of Section 14, T 34 N, R 50 E, M.D.M.

in Eureka County, Nevada, on **September 7, 2015**

The name and mailing address of the locator is:

**NEWMONT USA LIMITED**  
**1655 Mountain City Highway**  
**Elko, NV 89801**

The Claim is approximately 1500 feet long and 600 feet wide, such that 1490 feet are claimed in a easterly direction and 10 feet in a westerly direction from the point of discovery (monument of location), at which the Notice of Location was posted, together with 300 feet on each side of the monument of location and center line of the Claim. The general course of the lode or vein is from the easterly to the westerly direction.

The number, location and markings on each corner monument are as follows:

<u>Location</u>	<u>Markings</u>	<u>Description</u>
No. 1: Northeast Corner	NE Corner <u>RIDGE 23</u>	2" X 2" X 4' wood post
No. 2: Southeast Corner	SE Corner <u>RIDGE 23</u>	2" X 2" X 4' wood post
No. 3: Southwest Corner	SW Corner <u>RIDGE 23</u>	2" X 2" X 4' wood post
No. 4: Northwest Corner	NW Corner <u>RIDGE 23</u>	2" X 2" X 4' wood post

As erected on the ground, each corner monument is marked as described above by a scribed metal tag. The work of location consisted of making a claim map as provided in N.R.S. 517.040 which map is recorded herewith.

**SIGNATURE OF LOCATOR:**  
**NEWMONT USA LIMITED**

By:

Leslie L. Olmstead, Agent



DOC # 0230484

11/10/2015

08:55 AM

**Official Record**

Recording requested By  
NEWMONT USA LTD

Eureka County - NV

Sara Simmons - Recorder

Fee: \$22.50

Page 1 of 1

RPTT:

Recorded By: LH

Book- 586 Page- 0350



0230484

**RECORDING REQUESTED BY AND RETURN TO:**

NEWMONT USA LIMITED

Attn: Land Department

1655 Mountain City Highway

Elko, NV 89801

This document contains no personal information as defined  
in NRS 603A.040

**CERTIFICATE OF LOCATION  
LODE MINING CLAIM**

TO ALL WHOM IT MAY CONCERN:

The Undersigned hereby certifies that he, on behalf of NEWMONT USA LIMITED has caused to be located the  
**RIDGE 24** lode mining claim in the following quarter section(s):

SE 1/4 of Section 14, T 34 N, R 50 E, M.D.M.

SW 1/4 of Section 19, T 34 N, R 51 E, M.D.M.

NW 1/4 of Section 19, T 34 N, R 51 E, M.D.M.

in Eureka County, Nevada, on **September 7, 2015**

The name and mailing address of the locator is:

**NEWMONT USA LIMITED**

**1655 Mountain City Highway**

**Elko, NV 89801**

The Claim is approximately 1500 feet long and 600 feet wide, such that 1490 feet are claimed in a easterly direction and 10 feet in a westerly direction from the point of discovery (monument of location), at which the Notice of Location was posted, together with 300 feet on each side of the monument of location and center line of the Claim. The general course of the lode or vein is from the easterly to the westerly direction.

The number, location and markings on each corner monument are as follows:

<u>Location</u>	<u>Markings</u>	<u>Description</u>
No. 1: Northeast Corner	NE Corner <b><u>RIDGE 24</u></b>	2" X 2" X 4' wood post
No. 2: Southeast Corner	SE Corner <b><u>RIDGE 24</u></b>	2" X 2" X 4' wood post
No. 3: Southwest Corner	SW Corner <b><u>RIDGE 24</u></b>	2" X 2" X 4' wood post
No. 4: Northwest Corner	NW Corner <b><u>RIDGE 24</u></b>	2" X 2" X 4' wood post

As erected on the ground, each corner monument is marked as described above by a scribed metal tag.

The work of location consisted of making a claim map as provided in N.R.S. 517.040 which map is recorded herewith.

SIGNATURE OF LOCATOR:

NEWMONT USA LIMITED

By:  Leslie L. Olmstead, Agent



**RECORDING REQUESTED BY AND RETURN TO:**

NEWMONT USA LIMITED

Attn: Land Department

1655 Mountain City Highway

Elko, NV 89801

This document contains no personal information as defined  
in NRS 603A.040

**CERTIFICATE OF LOCATION  
LODE MINING CLAIM**

TO ALL WHOM IT MAY CONCERN:

The Undersigned hereby certifies that he, on behalf of NEWMONT USA LIMITED has caused to be located the  
**RIDGE 25** lode mining claim in the following quarter section(s):

SE 1/4 of Section 14, T 34 N, R 50 E, M.D.M.

SW 1/4 of Section 19, T 34 N, R 51 E, M.D.M.

in Eureka County, Nevada, on **September 7, 2015**

The name and mailing address of the locator is:

**NEWMONT USA LIMITED**

**1655 Mountain City Highway**

**Elko, NV 89801**

The Claim is approximately 1500 feet long and 600 feet wide, such that 1490 feet are claimed in a easterly direction and 10 feet in a westerly direction from the point of discovery (monument of location), at which the Notice of Location was posted, together with 300 feet on each side of the monument of location and center line of the Claim. The general course of the lode or vein is from the easterly to the westerly direction.

The number, location and markings on each corner monument are as follows:

<u>Location</u>	<u>Markings</u>	<u>Description</u>
No. 1: Northeast Corner	NE Corner <u>RIDGE 25</u>	2" X 2" X 4' wood post
No. 2: Southeast Corner	SE Corner <u>RIDGE 25</u>	2" X 2" X 4' wood post
No. 3: Southwest Corner	SW Corner <u>RIDGE 25</u>	2" X 2" X 4' wood post
No. 4: Northwest Corner	NW Corner <u>RIDGE 25</u>	2" X 2" X 4' wood post

As erected on the ground, each corner monument is marked as described above by a scribed metal tag.  
The work of location consisted of making a claim map as provided in N.R.S. 517.040 which map is recorded  
herewith.

**SIGNATURE OF LOCATOR:**

**NEWMONT USA LIMITED**

By: Leslie L. Olmstead Leslie L. Olmstead, Agent

**DOC # 0230485**

11/10/2015

08:55 AM

**Official Record**

Recording requested By  
NEWMONT USA LTD

Eureka County - NV

Sara Simmons - Recorder

Fee: \$22.50

RPTT:

Book- 586 Page- 0351

Page 1 of 1  
Recorded By: LH



0230485

DOC # 0230486

11/10/2015

08:55 AM

**Official Record**

Recording requested By  
NEWMONT USA LTD

Eureka County - NV

Sara Simmons - Recorder

Fee: \$22.50

Page 1 of 1

RPTT:

Recorded By: LH

Book- 586 Page- 0352

**RECORDING REQUESTED BY AND RETURN TO:**

NEWMONT USA LIMITED

Attn: Land Department

1655 Mountain City Highway

Elko, NV 89801

This document contains no personal information as defined  
in NRS 603A.040



**CERTIFICATE OF LOCATION  
LODE MINING CLAIM**

TO ALL WHOM IT MAY CONCERN:

The Undersigned hereby certifies that he, on behalf of NEWMONT USA LIMITED has caused to be located the **RIDGE 26** lode mining claim in the following quarter section(s):

SE 1/4 of Section 14, T 34 N, R 50 E, M.D.M.

SW 1/4 of Section 19, T 34 N, R 51 E, M.D.M.

in Eureka County, Nevada, on **September 7, 2015**

The name and mailing address of the locator is:

**NEWMONT USA LIMITED**

**1655 Mountain City Highway**

**Elko, NV 89801**

The Claim is approximately 1500 feet long and 600 feet wide, such that 1490 feet are claimed in a easterly direction and 10 feet in a westerly direction from the point of discovery (monument of location), at which the Notice of Location was posted, together with 300 feet on each side of the monument of location and center line of the Claim. The general course of the lode or vein is from the easterly to the westerly direction.

The number, location and markings on each corner monument are as follows:

<u>Location</u>	<u>Markings</u>	<u>Description</u>
No. 1: Northeast Corner	NE Corner <u>RIDGE 26</u>	2" X 2" X 4' wood post
No. 2: Southeast Corner	SE Corner <u>RIDGE 26</u>	2" X 2" X 4' wood post
No. 3: Southwest Corner	SW Corner <u>RIDGE 26</u>	2" X 2" X 4' wood post
No. 4: Northwest Corner	NW Corner <u>RIDGE 26</u>	2" X 2" X 4' wood post

As erected on the ground, each corner monument is marked as described above by a scribed metal tag. The work of location consisted of making a claim map as provided in N.R.S. 517.040 which map is recorded herewith.

**SIGNATURE OF LOCATOR:**

**NEWMONT USA LIMITED**

By:  Leslie L. Olmstead, Agent

**RECORDING REQUESTED BY AND RETURN TO:**

NEWMONT USA LIMITED  
Attn: Land Department  
1655 Mountain City Highway  
Elko, NV 89801

This document contains no personal information as defined  
in NRS 603A.040

**DOC # 0230487**

11/10/2015

08:55 AM

**Official Record**

Recording requested By  
NEWMONT USA LTD

Eureka County - NV  
Sara Simmons - Recorder

Fee: \$22.50

Page 1 of 1

RPTT:

Recorded By: LH

Book- 586 Page- 0353



0230487

**CERTIFICATE OF LOCATION  
LODE MINING CLAIM**

TO ALL WHOM IT MAY CONCERN:

The Undersigned hereby certifies that he, on behalf of NEWMONT USA LIMITED has caused to be located the  
**RIDGE 27** lode mining claim in the following quarter section(s):

NE 1/4 of Section 23, T 34 N, R 50 E, M.D.M.

SE 1/4 of Section 14, T 34 N, R 50 E, M.D.M.

SW 1/4 of Section 19, T 34 N, R 51 E, M.D.M.

in Eureka County, Nevada, on **September 7, 2015**

The name and mailing address of the locator is:

NEWMONT USA LIMITED  
1655 Mountain City Highway  
Elko, NV 89801

The Claim is approximately 1500 feet long and 600 feet wide, such that 1490 feet are claimed in a easterly direction and 10 feet in a westerly direction from the point of discovery (monument of location), at which the Notice of Location was posted, together with 300 feet on each side of the monument of location and center line of the Claim. The general course of the lode or vein is from the easterly to the westerly direction.

The number, location and markings on each corner monument are as follows:

<u>Location</u>	<u>Markings</u>	<u>Description</u>
No. 1: Northeast Corner	NE Corner <u>RIDGE 27</u>	2" X 2" X 4' wood post
No. 2: Southeast Corner	SE Corner <u>RIDGE 27</u>	2" X 2" X 4' wood post
No. 3: Southwest Corner	SW Corner <u>RIDGE 27</u>	2" X 2" X 4' wood post
No. 4: Northwest Corner	NW Corner <u>RIDGE 27</u>	2" X 2" X 4' wood post

As erected on the ground, each corner monument is marked as described above by a scribed metal tag. The work of location consisted of making a claim map as provided in N.R.S. 517.040 which map is recorded herewith.

SIGNATURE OF LOCATOR:  
NEWMONT USA LIMITED

By: Leslie L. Olmstead Leslie L. Olmstead, Agent

**RECORDING REQUESTED BY AND RETURN TO:**

NEWMONT USA LIMITED  
Attn: Land Department  
1655 Mountain City Highway  
Elko, NV 89801

This document contains no personal information as defined  
in NRS 603A.040

**DOC # 0230488**

11/10/2015

08:55 AM

**Official Record**

Recording requested By  
NEWMONT USA LTD

**Eureka County - NV**

**Sara Simmons - Recorder**

Fee: \$22.50

Page 1 of 1

RPTT:

Recorded By: LH

Book- 586 Page- 0354



0230488

**CERTIFICATE OF LOCATION  
LODE MINING CLAIM**

TO ALL WHOM IT MAY CONCERN:

The Undersigned hereby certifies that he, on behalf of NEWMONT USA LIMITED has caused to be located the **RIDGE 28** lode mining claim in the following quarter section(s):

NW 1/4 of Section 18, T 34 N, R 51 E, M.D.M.  
SE 1/4 of Section 11, T 34 N, R 50 E, M.D.M.  
SW 1/4 of Section 18, T 34 N, R 51 E, M.D.M.

in Eureka County, Nevada, on **September 6, 2015**

The name and mailing address of the locator is:

NEWMONT USA LIMITED  
1655 Mountain City Highway  
Elko, NV 89801

The Claim is approximately 1500 feet long and 600 feet wide, such that 10 feet are claimed in a easterly direction and 1490 feet in a westerly direction from the point of discovery (monument of location), at which the Notice of Location was posted, together with 300 feet on each side of the monument of location and center line of the Claim. The general course of the lode or vein is from the easterly to the westerly direction.

The number, location and markings on each corner monument are as follows:

<u>Location</u>	<u>Markings</u>	<u>Description</u>
No. 1: Northeast Corner	NE Corner <u>RIDGE 28</u>	2" X 2" X 4' wood post
No. 2: Southeast Corner	SE Corner <u>RIDGE 28</u>	2" X 2" X 4' wood post
No. 3: Southwest Corner	SW Corner <u>RIDGE 28</u>	2" X 2" X 4' wood post
No. 4: Northwest Corner	NW Corner <u>RIDGE 28</u>	2" X 2" X 4' wood post

As erected on the ground, each corner monument is marked as described above by a scribed metal tag. The work of location consisted of making a claim map as provided in N.R.S. 517.040 which map is recorded herewith.

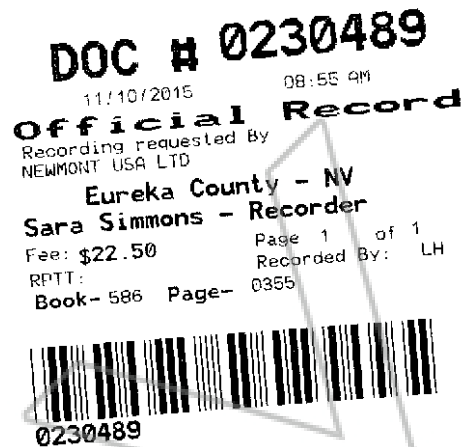
SIGNATURE OF LOCATOR:  
NEWMONT USA LIMITED

By: Leslie L. Olmstead Leslie L. Olmstead, Agent

**RECORDING REQUESTED BY AND RETURN TO:**

NEWMONT USA LIMITED  
Attn: Land Department  
1655 Mountain City Highway  
Elko, NV 89801

This document contains no personal information as defined  
in NRS 603A.040



**CERTIFICATE OF LOCATION  
LODE MINING CLAIM**

TO ALL WHOM IT MAY CONCERN:

The Undersigned hereby certifies that he, on behalf of NEWMONT USA LIMITED has caused to be located the **RIDGE 29** lode mining claim in the following quarter section(s):

SE 1/4 of Section 11, T 34 N, R 50 E, M.D.M.  
SW 1/4 of Section 18, T 34 N, R 51 E, M.D.M.

in Eureka County, Nevada, on **September 6, 2015**

The name and mailing address of the locator is:

**NEWMONT USA LIMITED**  
**1655 Mountain City Highway**  
**Elko, NV 89801**

The Claim is approximately 1500 feet long and 600 feet wide, such that 10 feet are claimed in a easterly direction and 1490 feet in a westerly direction from the point of discovery (monument of location), at which the Notice of Location was posted, together with 300 feet on each side of the monument of location and center line of the Claim. The general course of the lode or vein is from the easterly to the westerly direction.

The number, location and markings on each corner monument are as follows:

<u>Location</u>	<u>Markings</u>	<u>Description</u>
No. 1: Northeast Corner	NE Corner <u>RIDGE 29</u>	2" X 2" X 4' wood post
No. 2: Southeast Corner	SE Corner <u>RIDGE 29</u>	2" X 2" X 4' wood post
No. 3: Southwest Corner	SW Corner <u>RIDGE 29</u>	2" X 2" X 4' wood post
No. 4: Northwest Corner	NW Corner <u>RIDGE 29</u>	2" X 2" X 4' wood post

As erected on the ground, each corner monument is marked as described above by a scribed metal tag. The work of location consisted of making a claim map as provided in N.R.S. 517.040 which map is recorded herewith.

SIGNATURE OF LOCATOR:  
NEWMONT USA LIMITED

By:  Leslie L. Olmstead, Agent

**RECORDING REQUESTED BY AND RETURN TO:**

NEWMONT USA LIMITED  
Attn: Land Department  
1655 Mountain City Highway  
Elko, NV 89801

This document contains no personal information as defined  
in NRS 603A.040

**DOC # 0230490**

11/10/2015

08:55 AM

**Official Record**

Recording requested By  
NEWMONT USA LTD

**Eureka County - NV**

**Sara Simmons - Recorder**

Fee: \$22.50

Page 1 of 1

RPTT:

Recorded By: LH

Book- 586 Page- 0356



**CERTIFICATE OF LOCATION  
LODE MINING CLAIM**

TO ALL WHOM IT MAY CONCERN:

The Undersigned hereby certifies that he, on behalf of NEWMONT USA LIMITED has caused to be located the **RIDGE 30** lode mining claim in the following quarter section(s):

SE 1/4 of Section 11, T 34 N, R 50 E, M.D.M.  
SW 1/4 of Section 18, T 34 N, R 51 E, M.D.M.

in Eureka County, Nevada, on **September 6, 2015**

The name and mailing address of the locator is:

NEWMONT USA LIMITED  
1655 Mountain City Highway  
Elko, NV 89801

The Claim is approximately 1500 feet long and 600 feet wide, such that 10 feet are claimed in a easterly direction and 1490 feet in a westerly direction from the point of discovery (monument of location), at which the Notice of Location was posted, together with 300 feet on each side of the monument of location and center line of the Claim. The general course of the lode or vein is from the easterly to the westerly direction.

The number, location and markings on each corner monument are as follows:

<u>Location</u>	<u>Markings</u>	<u>Description</u>
No. 1: Northeast Corner	NE Corner <u>RIDGE 30</u>	2" X 2" X 4' wood post
No. 2: Southeast Corner	SE Corner <u>RIDGE 30</u>	2" X 2" X 4' wood post
No. 3: Southwest Corner	SW Corner <u>RIDGE 30</u>	2" X 2" X 4' wood post
No. 4: Northwest Corner	NW Corner <u>RIDGE 30</u>	2" X 2" X 4' wood post

As erected on the ground, each corner monument is marked as described above by a scribed metal tag. The work of location consisted of making a claim map as provided in N.R.S. 517.040 which map is recorded herewith.

**SIGNATURE OF LOCATOR:**  
**NEWMONT USA LIMITED**

By: Leslie L. Olmstead Leslie L. Olmstead, Agent

**RECORDING REQUESTED BY AND RETURN TO:**

NEWMONT USA LIMITED  
Attn: Land Department  
1655 Mountain City Highway  
Elko, NV 89801

This document contains no personal information as defined  
in NRS 603A.040

**DOC # 0230491**

11/10/2015

08:55 AM

**Official Record**

Recording requested By  
NEWMONT USA LTD

Eureka County - NV

Sara Simmons - Recorder

Fee: \$22.50

Page 1 of 1

RPTT:

Recorded By: LH

Book- 586 Page- 0357



0230491

**CERTIFICATE OF LOCATION  
LODE MINING CLAIM**

TO ALL WHOM IT MAY CONCERN:

The Undersigned hereby certifies that he, on behalf of NEWMONT USA LIMITED has caused to be located the **RIDGE 31** lode mining claim in the following quarter section(s):

NE 1/4 of Section 14, T 34 N, R 50 E, M.D.M.

SE 1/4 of Section 11, T 34 N, R 50 E, M.D.M.

SW 1/4 of Section 18, T 34 N, R 51 E, M.D.M.

in Eureka County, Nevada, on **September 6, 2015**

The name and mailing address of the locator is:

**NEWMONT USA LIMITED**  
**1655 Mountain City Highway**  
**Elko, NV 89801**

The Claim is approximately 1500 feet long and 600 feet wide, such that 10 feet are claimed in a easterly direction and 1490 feet in a westerly direction from the point of discovery (monument of location), at which the Notice of Location was posted, together with 300 feet on each side of the monument of location and center line of the Claim. The general course of the lode or vein is from the easterly to the westerly direction.

The number, location and markings on each corner monument are as follows:

<u>Location</u>	<u>Markings</u>	<u>Description</u>
No. 1: Northeast Corner	NE Corner <u>RIDGE 31</u>	2" X 2" X 4' wood post
No. 2: Southeast Corner	SE Corner <u>RIDGE 31</u>	2" X 2" X 4' wood post
No. 3: Southwest Corner	SW Corner <u>RIDGE 31</u>	2" X 2" X 4' wood post
No. 4: Northwest Corner	NW Corner <u>RIDGE 31</u>	2" X 2" X 4' wood post

As erected on the ground, each corner monument is marked as described above by a scribed metal tag. The work of location consisted of making a claim map as provided in N.R.S. 517.040 which map is recorded herewith.

SIGNATURE OF LOCATOR:  
NEWMONT USA LIMITED

By: Leslie L. Olmstead Leslie L. Olmstead, Agent



**RECORDING REQUESTED BY AND RETURN TO:**

NEWMONT USA LIMITED  
Attn: Land Department  
1655 Mountain City Highway  
Elko, NV 89801

This document contains no personal information as defined  
in NRS 603A.040

**DOC # 0230492**

11/10/2015

08:55 AM

**Official Record**

Recording requested By  
NEWMONT USA LTD

**Eureka County - NV**

**Sara Simmons - Recorder**

Fee: \$22.50

Page 1 of 1

RPTT:

Recorded By: LH

Book- 586 Page- 0358



0230492

**CERTIFICATE OF LOCATION  
LODE MINING CLAIM**

TO ALL WHOM IT MAY CONCERN:

The Undersigned hereby certifies that he, on behalf of NEWMONT USA LIMITED has caused to be located the **RIDGE 32** lode mining claim in the following quarter section(s):

NE 1/4 of Section 14, T 34 N, R 50 E, M.D.M.  
NW 1/4 of Section 19, T 34 N, R 51 E, M.D.M.  
SW 1/4 of Section 18, T 34 N, R 51 E, M.D.M.

in Eureka County, Nevada, on **September 6, 2015**

The name and mailing address of the locator is:

**NEWMONT USA LIMITED**  
**1655 Mountain City Highway**  
**Elko, NV 89801**

The Claim is approximately 1500 feet long and 600 feet wide, such that 10 feet are claimed in a easterly direction and 1490 feet in a westerly direction from the point of discovery (monument of location), at which the Notice of Location was posted, together with 300 feet on each side of the monument of location and center line of the Claim. The general course of the lode or vein is from the easterly to the westerly direction.

The number, location and markings on each corner monument are as follows:

<u>Location</u>	<u>Markings</u>	<u>Description</u>
No. 1: Northeast Corner	NE Corner <u>RIDGE 32</u>	2" X 2" X 4' wood post
No. 2: Southeast Corner	SE Corner <u>RIDGE 32</u>	2" X 2" X 4' wood post
No. 3: Southwest Corner	SW Corner <u>RIDGE 32</u>	2" X 2" X 4' wood post
No. 4: Northwest Corner	NW Corner <u>RIDGE 32</u>	2" X 2" X 4' wood post

As erected on the ground, each corner monument is marked as described above by a scribed metal tag. The work of location consisted of making a claim map as provided in N.R.S. 517.040 which map is recorded herewith.

**SIGNATURE OF LOCATOR:**  
**NEWMONT USA LIMITED**

By:  Leslie L. Olmstead, Agent



**RECORDING REQUESTED BY AND RETURN TO:**

NEWMONT USA LIMITED  
Attn: Land Department  
1655 Mountain City Highway  
Elko, NV 89801

This document contains no personal information as defined  
in NRS 603A.040

**DOC # 0230493**

11/10/2015

08:55 AM

**Official Record**

Recording requested By  
NEWMONT USA LTD

**Eureka County - NV**

**Sara Simmons - Recorder**

Fee: \$22.50

Page 1 of 1

RPTT:

Recorded By: LH

Book- 586 Page- 0359



0230493

**CERTIFICATE OF LOCATION  
LODE MINING CLAIM**

TO ALL WHOM IT MAY CONCERN:

The Undersigned hereby certifies that he, on behalf of NEWMONT USA LIMITED has caused to be located the  
**RIDGE 33** lode mining claim in the following quarter section(s):

NW 1/4 of Section 18, T 34 N, R 51 E, M.D.M.  
SW 1/4 of Section 18, T 34 N, R 51 E, M.D.M.

in Eureka County, Nevada, on **September 6, 2015**

The name and mailing address of the locator is:

**NEWMONT USA LIMITED**  
**1655 Mountain City Highway**  
**Elko, NV 89801**

The Claim is approximately 1500 feet long and 600 feet wide, such that 1490 feet are claimed in a northerly direction and 10 feet in a southerly direction from the point of discovery (monument of location), at which the Notice of Location was posted, together with 300 feet on each side of the monument of location and center line of the Claim. The general course of the lode or vein is from the northerly to the southerly direction.

The number, location and markings on each corner monument are as follows:

<u>Location</u>	<u>Markings</u>	<u>Description</u>
No. 1: Northeast Corner	NE Corner <u>RIDGE 33</u>	2" X 2" X 4' wood post
No. 2: Southeast Corner	SE Corner <u>RIDGE 33</u>	2" X 2" X 4' wood post
No. 3: Southwest Corner	SW Corner <u>RIDGE 33</u>	2" X 2" X 4' wood post
No. 4: Northwest Corner	NW Corner <u>RIDGE 33</u>	2" X 2" X 4' wood post

As erected on the ground, each corner monument is marked as described above by a scribed metal tag.  
The work of location consisted of making a claim map as provided in N.R.S. 517.040 which map is recorded  
herewith.

**SIGNATURE OF LOCATOR:**  
**NEWMONT USA LIMITED**

By: Leslie L. Olmstead Leslie L. Olmstead, Agent

**RECORDING REQUESTED BY AND RETURN TO:**

NEWMONT USA LIMITED  
Attn: Land Department  
1655 Mountain City Highway  
Elko, NV 89801

This document contains no personal information as defined  
in NRS 603A.040

**DOC # 0230494**

11/10/2015 08:55 AM

**Official Record**

Recording requested By  
NEWMONT USA LTD

Eureka County - NV

Sara Simmons - Recorder

Fee: \$22.50

Page 1 of 1

RPTT:

Recorded By: LH

Book- 586 Page- 0360

**CERTIFICATE OF LOCATION  
LODE MINING CLAIM**



TO ALL WHOM IT MAY CONCERN:

The Undersigned hereby certifies that he, on behalf of NEWMONT USA LIMITED has caused to be located the **RIDGE 34** lode mining claim in the following quarter section(s):

NW 1/4 of Section 19, T 34 N, R 51 E, M.D.M.  
SW 1/4 of Section 18, T 34 N, R 51 E, M.D.M.

in Eureka County, Nevada, on **September 6, 2015**

The name and mailing address of the locator is:

**NEWMONT USA LIMITED**  
**1655 Mountain City Highway**  
**Elko, NV 89801**

The Claim is approximately 1500 feet long and 600 feet wide, such that 10 feet are claimed in a northerly direction and 1490 feet in a southerly direction from the point of discovery (monument of location), at which the Notice of Location was posted, together with 300 feet on each side of the monument of location and center line of the Claim. The general course of the lode or vein is from the northerly to the southerly direction.

The number, location and markings on each corner monument are as follows:

<u>Location</u>	<u>Markings</u>	<u>Description</u>
No. 1: Northeast Corner	NE Corner <u>RIDGE 34</u>	2" X 2" X 4' wood post
No. 2: Southeast Corner	SE Corner <u>RIDGE 34</u>	2" X 2" X 4' wood post
No. 3: Southwest Corner	SW Corner <u>RIDGE 34</u>	2" X 2" X 4' wood post
No. 4: Northwest Corner	NW Corner <u>RIDGE 34</u>	2" X 2" X 4' wood post

As erected on the ground, each corner monument is marked as described above by a scribed metal tag. The work of location consisted of making a claim map as provided in N.R.S. 517.040 which map is recorded herewith.

SIGNATURE OF LOCATOR:  
NEWMONT USA LIMITED

By: Leslie L. Olmstead Leslie L. Olmstead, Agent

**RECORDING REQUESTED BY AND RETURN TO:**

NEWMONT USA LIMITED

Attn: Land Department

1655 Mountain City Highway

Elko, NV 89801

This document contains no personal information as defined  
in NRS 603A.040

**DOC # 0230495**

11/10/2015

08:53 AM

**Official Record**

Recording requested By  
NEWMONT USA LTD

Eureka County - NV

Sara Simmons - Recorder

Fee: \$22.50

Page 1 of 1

RPTT:

Recorded By: LH

Book- 586 Page- 0361



0230495

**CERTIFICATE OF LOCATION  
LODE MINING CLAIM**

TO ALL WHOM IT MAY CONCERN:

The Undersigned hereby certifies that he, on behalf of NEWMONT USA LIMITED has caused to be located the  
**RIDGE 35** lode mining claim in the following quarter section(s):

NE 1/4 of Section 18, T 34 N, R 51 E, M.D.M.

NW 1/4 of Section 18, T 34 N, R 51 E, M.D.M.

SE 1/4 of Section 18, T 34 N, R 51 E, M.D.M.

SW 1/4 of Section 18, T 34 N, R 51 E, M.D.M.

in Eureka County, Nevada, on **September 6, 2015**

The name and mailing address of the locator is:

NEWMONT USA LIMITED

1655 Mountain City Highway

Elko, NV 89801

The Claim is approximately 1500 feet long and 600 feet wide, such that 1490 feet are claimed in a northerly direction and 10 feet in a southerly direction from the point of discovery (monument of location), at which the Notice of Location was posted, together with 300 feet on each side of the monument of location and center line of the Claim. The general course of the lode or vein is from the northerly to the southerly direction.


The number, location and markings on each corner monument are as follows:

<u>Location</u>	<u>Markings</u>	<u>Description</u>
No. 1: Northeast Corner	NE Corner <u>RIDGE 35</u>	2" X 2" X 4' wood post
No. 2: Southeast Corner	SE Corner <u>RIDGE 35</u>	2" X 2" X 4' wood post
No. 3: Southwest Corner	SW Corner <u>RIDGE 35</u>	2" X 2" X 4' wood post
No. 4: Northwest Corner	NW Corner <u>RIDGE 35</u>	2" X 2" X 4' wood post

As erected on the ground, each corner monument is marked as described above by a scribed metal tag.  
The work of location consisted of making a claim map as provided in N.R.S. 517.040 which map is recorded  
herewith.

SIGNATURE OF LOCATOR:

NEWMONT USA LIMITED

By:  Leslie L. Olmstead, Agent

**RECORDING REQUESTED BY AND RETURN TO:**

NEWMONT USA LIMITED

Attn: Land Department

1655 Mountain City Highway

Elko, NV 89801

This document contains no personal information as defined  
in NRS 603A.040

**DOC # 0230496**

11/10/2015

08:55 AM

**Official Record**

Recording requested By  
NEWMONT USA LTD

**Eureka County - NV**

**Sara Simmons - Recorder**

Fee: \$22.50

Page 1 of 1

RPTT:

Recorded By: LH

Book- 586 Page- 0362



0230496

**CERTIFICATE OF LOCATION  
LODE MINING CLAIM**

TO ALL WHOM IT MAY CONCERN:

The Undersigned hereby certifies that he, on behalf of NEWMONT USA LIMITED has caused to be located the  
**RIDGE 36** lode mining claim in the following quarter section(s):

NE 1/4 of Section 19, T 34 N, R 51 E, M.D.M.

NW 1/4 of Section 19, T 34 N, R 51 E, M.D.M.

SE 1/4 of Section 18, T 34 N, R 51 E, M.D.M.

SW 1/4 of Section 18, T 34 N, R 51 E, M.D.M.

in Eureka County, Nevada, on **September 6, 2015**

The name and mailing address of the locator is:

**NEWMONT USA LIMITED**

**1655 Mountain City Highway**

**Elko, NV 89801**

The Claim is approximately 1500 feet long and 600 feet wide, such that 10 feet are claimed in a northerly direction and 1490 feet in a southerly direction from the point of discovery (monument of location), at which the Notice of Location was posted, together with 300 feet on each side of the monument of location and center line of the Claim. The general course of the lode or vein is from the northerly to the southerly direction.

The number, location and markings on each corner monument are as follows:

<u>Location</u>	<u>Markings</u>	<u>Description</u>
No. 1: Northeast Corner	NE Corner <u>RIDGE 36</u>	2" X 2" X 4' wood post
No. 2: Southeast Corner	SE Corner <u>RIDGE 36</u>	2" X 2" X 4' wood post
No. 3: Southwest Corner	SW Corner <u>RIDGE 36</u>	2" X 2" X 4' wood post
No. 4: Northwest Corner	NW Corner <u>RIDGE 36</u>	2" X 2" X 4' wood post

As erected on the ground, each corner monument is marked as described above by a scribed metal tag. The work of location consisted of making a claim map as provided in N.R.S. 517.040 which map is recorded herewith.

**SIGNATURE OF LOCATOR:**

**NEWMONT USA LIMITED**

By:  **Leslie L. Olmstead, Agent**