

DOC # 0230522

11/23/2015

02:59 PM

Official Record

Recording requested By
RYE PATCH US INC.

Eureka County - NV

Sara Simmons - Recorder

Fee: \$22.50

Page 1 of 1

RPTT:

Recorded By: SGS

Book- 587 Page- 0001

Recorded at the request of and when recorded return to:
Pyramid Lake LLC
P.O. Box 6945
Incline Village, NV 89450

The undersigned affirms this document contains no personal
Information of any person

CERTIFICATE OF LOCATION LODE MINING CLAIM

Pyramid Lake LLC located the GGP 1
Lode Mining Claim in the following quarter sections(s):

<u>1/4</u>	<u>Section</u>	<u>Township</u>	<u>Range</u>	<u>Meridian</u>
SW	12	25 NORTH	48 EAST	MDB&M
SE	12	25 NORTH	48 EAST	MDB&M

In Eureka County, Nevada, on the 8th day of September, 2015.

RECORDER'S STAMP

Name and mailing address of locator is: Pyramid Lake LLC
P.O. Box 6945
Incline Village, NV 89450

The Claim is approximately 1500 feet long and 600 feet wide, such that 10 feet are claimed in an East direction and 1490 feet in a West direction from the point of discovery (monument of location), at which the Notice of Location was posted, together with 300 feet on each side of the monument of location and center line of the Claim. The general course of the lode or vein is from the East to the West direction.

The number, location and markings on each corner monument are as follows:

	<u>Location</u>	<u>Markings</u>	<u>Description</u>
No. 1:	Northwest Corner	N.W. Corner GGP 1	2" x 2" x 4' wood post
No. 2:	Northeast Corner	N.E. Corner GGP 1	2" x 2" x 4' wood post
No. 3:	Southeast Corner	S.E. Corner GGP 1	2" x 2" x 4' wood post
No. 4:	Southwest Corner	S.W. Corner GGP 1	2" x 2" x 4' wood post

As erected on the ground, each corner monument is marked as described above by scribed metal tags.

The work of location consisted of making a claim map as provided in NRS 517.040. The tie from the claim block to a fixed point is depicted on the location map included with this filing.

Dated: November 1, 2015
Pyramid Lake LLC

By: H. H. Tonking
H. H. Tonking, as Agent for Locator

Recorded at the request of and when recorded return to:
Pyramid Lake LLC
P.O. Box 6945
Incline Village, NV 89450

The undersigned affirms this document contains no personal
Information of any person

DOC # 0230523

11/23/2015

02:59 PM

Official Record

Recording requested By
RYE PATCH US INC.

Eureka County - NV

Sara Simmons - Recorder

Fee: \$22.50

Page 1 of 1

RPTT:

Recorded By: SGS

Book- 587 Page- 0002

CERTIFICATE OF LOCATION LODE MINING CLAIM

Pyramid Lake LLC located the GGP 2
Lode Mining Claim in the following quarter sections(s):



<u>1/4</u>	<u>Section</u>	<u>Township</u>	<u>Range</u>	<u>Meridian</u>
SW	12	25 NORTH	48 EAST	MDB&M
SE	12	25 NORTH	48 EAST	MDB&M

In Eureka County, Nevada, on the 8th day of September, 2015.

RECORDER'S STAMP

Name and mailing address of locator is: Pyramid Lake LLC
P.O. Box 6945
Incline Village, NV 89450

The Claim is approximately 1500 feet long and 600 feet wide, such that 10 feet are claimed in an East direction and 1490 feet in a West direction from the point of discovery (monument of location), at which the Notice of Location was posted, together with 300 feet on each side of the monument of location and center line of the Claim. The general course of the lode or vein is from the East to the West direction.

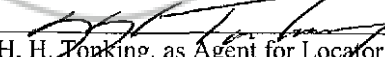
The number, location and markings on each corner monument are as follows:

	<u>Location</u>	<u>Markings</u>	<u>Description</u>
No. 1:	Northwest Corner	N.W. Corner GGP 2	2" x 2" x 4' wood post
No. 2:	Northeast Corner	N.E. Corner GGP 2	2" x 2" x 4' wood post
No. 3:	Southeast Corner	S.E. Corner GGP 2	2" x 2" x 4' wood post
No. 4:	Southwest Corner	S.W. Corner GGP 2	2" x 2" x 4' wood post

As erected on the ground, each corner monument is marked as described above by scribed metal tags.

The work of location consisted of making a claim map as provided in NRS 517.040. The tie from the claim block to a fixed point is depicted on the location map included with this filing.

Dated: November 1, 2015
Pyramid Lake LLC

By: 
H. H. Tonking, as Agent for Locator

Recorded at the request of and when recorded return to:
Pyramid Lake LLC
P.O. Box 6945
Incline Village, NV 89450

The undersigned affirms this document contains no personal
Information of any person

CERTIFICATE OF LOCATION LODE MINING CLAIM

Pyramid Lake LLC located the GGP 3
Lode Mining Claim in the following quarter sections(s):

<u>1/4</u>	<u>Section</u>	<u>Township</u>	<u>Range</u>	<u>Meridian</u>
<u>SE</u>	<u>12</u>	<u>25 NORTH</u>	<u>48 EAST</u>	<u>MDB&M</u>
<u> </u>	<u> </u>	<u> </u>	<u> </u>	<u> </u>
<u> </u>	<u> </u>	<u> </u>	<u> </u>	<u> </u>
<u> </u>	<u> </u>	<u> </u>	<u> </u>	<u> </u>

In Eureka County, Nevada, on the 8th day of September, 2015.

RECORDER'S STAMP

Name and mailing address of locator is: Pyramid Lake LLC
P.O. Box 6945
Incline Village, NV 89450

The Claim is approximately 1500 feet long and 600 feet wide, such that 10 feet are claimed in an East direction and 1490 feet in a West direction from the point of discovery (monument of location), at which the Notice of Location was posted, together with 300 feet on each side of the monument of location and center line of the Claim. The general course of the lode or vein is from the East to the West direction.

The number, location and markings on each corner monument are as follows:

	<u>Location</u>	<u>Markings</u>	<u>Description</u>
No. 1:	Northwest Corner	N.W. Corner GGP 3	2" x 2" x 4' wood post
No. 2:	Northeast Corner	N.E. Corner GGP 3	2" x 2" x 4' wood post
No. 3:	Southeast Corner	S.E. Corner GGP 3	2" x 2" x 4' wood post
No. 4:	Southwest Corner	S.W. Corner GGP 3	2" x 2" x 4' wood post

As erected on the ground, each corner monument is marked as described above by scribed metal tags.

The work of location consisted of making a claim map as provided in NRS 517.040. The tie from the claim block to a fixed point is depicted on the location map included with this filing.

Dated: November 1, 2015
Pyramid Lake LLC

By: H. H. Tonking
H. H. Tonking, as Agent for Locator

DOC # 0230524

11/23/2015

02:59 PM

Official Record

Recording requested By
RYE PATCH US INC.

Eureka County - NV

Sara Simmons - Recorder

Fee: \$22.50

Page 1 of 1

RPTT:

Recorded By: SGS

Book- 587 Page- 0003



0230524

DOC # 0230525

11/23/2015

02:59 PM

Official Record

Recording requested By
RYE PATCH US INC.

Eureka County - NV

Sara Simmons - Recorder

Fee: \$22.50

Page 1 of 1

RPTT:

Recorded By: SCS

Book- 587 Page- 0004

Recorded at the request of and when recorded return to:
Pyramid Lake LLC
P.O. Box 6945
Incline Village, NV 89450

The undersigned affirms this document contains no personal
Information of any person

CERTIFICATE OF LOCATION LODE MINING CLAIM

Pyramid Lake LLC located the GGP 4
Lode Mining Claim in the following quarter sections(s):

<u>1/4</u>	<u>Section</u>	<u>Township</u>	<u>Range</u>	<u>Meridian</u>
SE	12	25 NORTH	48 EAST	MDB&M
SW	13	25 NORTH	48.5 EAST	MDB&M



In Eureka County, Nevada, on the 8th day of September, 2015.

RECORDER'S STAMP

Name and mailing address of locator is: Pyramid Lake LLC
P.O. Box 6945
Incline Village, NV 89450

The Claim is approximately 1500 feet long and 600 feet wide, such that 1490 feet are claimed in an East direction and 10 feet in a West direction from the point of discovery (monument of location), at which the Notice of Location was posted, together with 300 feet on each side of the monument of location and center line of the Claim. The general course of the lode or vein is from the East to the West direction.


The number, location and markings on each corner monument are as follows:

	<u>Location</u>	<u>Markings</u>	<u>Description</u>
No. 1:	Northwest Corner	N.W. Corner GGP 4	2" x 2" x 4' wood post
No. 2:	Northeast Corner	N.E. Corner GGP 4	2" x 2" x 4' wood post
No. 3:	Southeast Corner	S.E. Corner GGP 4	2" x 2" x 4' wood post
No. 4:	Southwest Corner	S.W. Corner GGP 4	2" x 2" x 4' wood post

As erected on the ground, each corner monument is marked as described above by scribed metal tags.

The work of location consisted of making a claim map as provided in NRS 517.040. The tie from the claim block to a fixed point is depicted on the location map included with this filing.

Dated: November 1, 2015
Pyramid Lake LLC

By: 
H. H. Tonking, as Agent for Locator

Recorded at the request of and when recorded return to:
Pyramid Lake LLC
P.O. Box 6945
Incline Village, NV 89450

The undersigned affirms this document contains no personal
Information of any person

DOC # 0230526

11/23/2015

02:59 PM

Official Record

Recording requested By
RYE PATCH US INC.

Eureka County - NV

Sara Simmons - Recorder

Fee: \$22.50

Page 1 of 1

RPTT:

Recorded By: SGS

Book- 587 Page- 0005

CERTIFICATE OF LOCATION LODE MINING CLAIM

Pyramid Lake LLC located the GGP 5
Lode Mining Claim in the following quarter section(s):



<u>1/4</u>	<u>Section</u>	<u>Township</u>	<u>Range</u>	<u>Meridian</u>
SE	12	25 NORTH	48 EAST	MDB&M

In Eureka County, Nevada, on the 8th day of September, 2015.

RECORDER'S STAMP

Name and mailing address of locator is: Pyramid Lake LLC
P.O. Box 6945
Incline Village, NV 89450

The Claim is approximately 1500 feet long and 600 feet wide, such that 10 feet are claimed in an East direction and 1490 feet in a West direction from the point of discovery (monument of location), at which the Notice of Location was posted, together with 300 feet on each side of the monument of location and center line of the Claim. The general course of the lode or vein is from the East to the West direction.

The number, location and markings on each corner monument are as follows:

	<u>Location</u>	<u>Markings</u>	<u>Description</u>
No. 1:	Northwest Corner	N.W. Corner GGP 5	2" x 2" x 4' wood post
No. 2:	Northeast Corner	N.E. Corner GGP 5	2" x 2" x 4' wood post
No. 3:	Southeast Corner	S.E. Corner GGP 5	2" x 2" x 4' wood post
No. 4:	Southwest Corner	S.W. Corner GGP 5	2" x 2" x 4' wood post

As erected on the ground, each corner monument is marked as described above by scribed metal tags.

The work of location consisted of making a claim map as provided in NRS 517.040. The tie from the claim block to a fixed point is depicted on the location map included with this filing.

Dated: November 1, 2015
Pyramid Lake LLC

By: H. H. Tonking
H. H. Tonking, as Agent for Locator

DOC # 0230527

11/23/2015

02:59 PM

Recorded at the request of and when recorded return to:
Pyramid Lake LLC
P.O. Box 6945
Incline Village, NV 89450

Official Record

Recording requested By
RYE PATCH US INC.

Eureka County - NV
Sara Simmons - Recorder

Fee: \$22.50

Page 1 of 1

RPTT:

Recorded By: SGS

Book- 587 Page- 0006

The undersigned affirms this document contains no personal
Information of any person

CERTIFICATE OF LOCATION LODE MINING CLAIM

Pyramid Lake LLC located the GGP 6
Lode Mining Claim in the following quarter section(s):



<u>1/4</u>	<u>Section</u>	<u>Township</u>	<u>Range</u>	<u>Meridian</u>
<u>SE</u>	<u>12</u>	<u>25 NORTH</u>	<u>48 EAST</u>	<u>MDB&M</u>
<u>SW</u>	<u>13</u>	<u>25 NORTH</u>	<u>48.5 EAST</u>	<u>MDB&M</u>

In Eureka County, Nevada, on the 8th day of September, 2015.

RECORDER'S STAMP

Name and mailing address of locator is: Pyramid Lake LLC
P.O. Box 6945
Incline Village, NV 89450

The Claim is approximately 1500 feet long and 600 feet wide, such that 1490 feet are claimed in an East direction and 10 feet in a West direction from the point of discovery (monument of location), at which the Notice of Location was posted, together with 300 feet on each side of the monument of location and center line of the Claim. The general course of the lode or vein is from the East to the West direction.


The number, location and markings on each corner monument are as follows:

	<u>Location</u>	<u>Markings</u>	<u>Description</u>
No. 1:	Northwest Corner	N.W. Corner GGP 6	2" x 2" x 4' wood post
No. 2:	Northeast Corner	N.E. Corner GGP 6	2" x 2" x 4' wood post
No. 3:	Southeast Corner	S.E. Corner GGP 6	2" x 2" x 4' wood post
No. 4:	Southwest Corner	S.W. Corner GGP 6	2" x 2" x 4' wood post

As erected on the ground, each corner monument is marked as described above by scribed metal tags.

The work of location consisted of making a claim map as provided in NRS 517.040. The tie from the claim block to a fixed point is depicted on the location map included with this filing.

Dated: November 1, 2015
Pyramid Lake LLC

By: 
H. H. Tonking, as Agent for Locator

Recorded at the request of and when recorded return to:
Pyramid Lake LLC
P.O. Box 6945
Incline Village, NV 89450

The undersigned affirms this document contains no personal
Information of any person

DOC # 0230528

11/23/2015

02:59 PM

Official Record

Recording requested By
RYE PATCH US INC.

Eureka County - NV

Sara Simmons - Recorder

Fee: \$22.50

Page 1 of 1

RPTT:

Recorded By: SGS

Book- 587 Page- 0007

CERTIFICATE OF LOCATION LODE MINING CLAIM

Pyramid Lake LLC located the GGP 7
Lode Mining Claim in the following quarter sections(s):



<u>1/4</u>	<u>Section</u>	<u>Township</u>	<u>Range</u>	<u>Meridian</u>
NE	13	25 NORTH	48 EAST	MDB&M
NW	24	25 NORTH	48.5 EAST	MDB&M

In Eureka County, Nevada, on the 8th day of September, 2015.

RECORDER'S STAMP

Name and mailing address of locator is: Pyramid Lake LLC
P.O. Box 6945
Incline Village, NV 89450

The Claim is approximately 1500 feet long and 600 feet wide, such that 10 feet are claimed in an East direction and 1490 feet in a West direction from the point of discovery (monument of location), at which the Notice of Location was posted, together with 300 feet on each side of the monument of location and center line of the Claim. The general course of the lode or vein is from the East to the West direction.

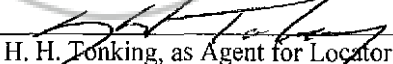
The number, location and markings on each corner monument are as follows:

	<u>Location</u>	<u>Markings</u>	<u>Description</u>
No. 1:	Northwest Corner	N.W. Corner GGP 7	2" x 2" x 4' wood post
No. 2:	Northeast Corner	N.E. Corner GGP 7	2" x 2" x 4' wood post
No. 3:	Southeast Corner	S.E. Corner GGP 7	2" x 2" x 4' wood post
No. 4:	Southwest Corner	S.W. Corner GGP 7	2" x 2" x 4' wood post

As erected on the ground, each corner monument is marked as described above by scribed metal tags.

The work of location consisted of making a claim map as provided in NRS 517.040. The tie from the claim block to a fixed point is depicted on the location map included with this filing.

Dated: November 1, 2015
Pyramid Lake LLC

By: 
H. H. Tonking, as Agent for Locator

Recorded at the request of and when recorded return to:
Pyramid Lake LLC
P.O. Box 6945
Incline Village, NV 89450

The undersigned affirms this document contains no personal
Information of any person

DOC # 0230529

11/23/2015

02:59 PM

Official Record

Recording requested by
RYE PATCH US INC.

Eureka County - NV

Sara Simmons - Recorder

Fee: \$22.50

Page 1 of 1

RPTT:

Recorded By: SGS

Book- 587 Page- 0008

CERTIFICATE OF LOCATION LODE MINING CLAIM

Pyramid Lake LLC located the GGP 8
Lode Mining Claim in the following quarter sections(s):



<u>1/4</u>	<u>Section</u>	<u>Township</u>	<u>Range</u>	<u>Meridian</u>
NW	24	25 NORTH	48.5 EAST	MDB&M

In Eureka County, Nevada, on the 8th day of September, 2015.

RECORDER'S STAMP

Name and mailing address of locator is: Pyramid Lake LLC
P.O. Box 6945
Incline Village, NV 89450

The Claim is approximately 1500 feet long and 600 feet wide, such that 1490 feet are claimed in an East direction and 10 feet in a West direction from the point of discovery (monument of location), at which the Notice of Location was posted, together with 300 feet on each side of the monument of location and center line of the Claim. The general course of the lode or vein is from the East to the West direction.

The number, location and markings on each corner monument are as follows:

	<u>Location</u>	<u>Markings</u>	<u>Description</u>
No. 1:	Northwest Corner	N.W. Corner GGP 8	2" x 2" x 4' wood post
No. 2:	Northeast Corner	N.E. Corner GGP 8	2" x 2" x 4' wood post
No. 3:	Southeast Corner	S.E. Corner GGP 8	2" x 2" x 4' wood post
No. 4:	Southwest Corner	S.W. Corner GGP 8	2" x 2" x 4' wood post

As erected on the ground, each corner monument is marked as described above by scribed metal tags.

The work of location consisted of making a claim map as provided in NRS 517.040. The tie from the claim block to a fixed point is depicted on the location map included with this filing.

Dated: November 1, 2015
Pyramid Lake LLC

By: H. H. Tonking
H. H. Tonking, as Agent for Locator

Recorded at the request of and when recorded return to:
Pyramid Lake LLC
P.O. Box 6945
Incline Village, NV 89450

The undersigned affirms this document contains no personal
Information of any person

DOC # 0230530

11/23/2015

02:59 PM

Official Record

Recording requested By
RYE PATCH US INC.

Eureka County - NV

Sara Simmons - Recorder

Fee: \$22.50

Page 1 of 1

RPTT:

Recorded By: SGS

Book- 587 Page- 0009

CERTIFICATE OF LOCATION LODE MINING CLAIM

Pyramid Lake LLC located the GGP 9
Lode Mining Claim in the following quarter sections(s):



<u>1/4</u>	<u>Section</u>	<u>Township</u>	<u>Range</u>	<u>Meridian</u>
NE	13	25 NORTH	48 EAST	MDB&M
NW	24	25 NORTH	48.5 EAST	MDB&M

In Eureka County, Nevada, on the 8th day of September, 2015.

RECORDER'S STAMP

Name and mailing address of locator is: Pyramid Lake LLC
P.O. Box 6945
Incline Village, NV 89450

The Claim is approximately 1500 feet long and 600 feet wide, such that 1450 feet are claimed in an East direction and 50 feet in a West direction from the point of discovery (monument of location), at which the Notice of Location was posted, together with 300 feet on each side of the monument of location and center line of the Claim. The general course of the lode or vein is from the East to the West direction.


The number, location and markings on each corner monument are as follows:

	<u>Location</u>	<u>Markings</u>	<u>Description</u>
No. 1:	Northwest Corner	N.W. Corner GGP 9	2" x 2" x 4' wood post
No. 2:	Northeast Corner	N.E. Corner GGP 9	2" x 2" x 4' wood post
No. 3:	Southeast Corner	S.E. Corner GGP 9	2" x 2" x 4' wood post
No. 4:	Southwest Corner	S.W. Corner GGP 9	2" x 2" x 4' wood post

As erected on the ground, each corner monument is marked as described above by scribed metal tags.

The work of location consisted of making a claim map as provided in NRS 517.040. The tie from the claim block to a fixed point is depicted on the location map included with this filing.

Dated: November 1, 2015
Pyramid Lake LLC

By: 
H. H. Tonking, as Agent for Locator

Recorded at the request of and when recorded return to:
Pyramid Lake LLC
P.O. Box 6945
Incline Village, NV 89450

The undersigned affirms this document contains no personal
Information of any person

DOC # 0230531

11/23/2015

02:59 PM

Official Record

Recording requested By
RYE PATCH US INC.

Eureka County - NV

Sara Simmons - Recorder

Fee: \$22.50

Page 1 of 1

RPTT:

Recorded By: SGS

Book- 587 Page- 0010

CERTIFICATE OF LOCATION LODE MINING CLAIM

Pyramid Lake LLC located the GGP 10
Lode Mining Claim in the following quarter sections(s):



0230531

<u>1/4</u>	<u>Section</u>	<u>Township</u>	<u>Range</u>	<u>Meridian</u>
NE	13	25 NORTH	48 EAST	MDB&M
NW	24	25 NORTH	48.5 EAST	MDB&M

In Eureka County, Nevada, on the 8th day of September, 2015.

RECORDER'S STAMP

Name and mailing address of locator is: Pyramid Lake LLC
P.O. Box 6945
Incline Village, NV 89450

The Claim is approximately 1500 feet long and 600 feet wide, such that 1450 feet are claimed in an East direction and 50 feet in a West direction from the point of discovery (monument of location), at which the Notice of Location was posted, together with 300 feet on each side of the monument of location and center line of the Claim. The general course of the lode or vein is from the East to the West direction.

The number, location and markings on each corner monument are as follows:

	<u>Location</u>	<u>Markings</u>	<u>Description</u>
No. 1:	Northwest Corner	N.W. Corner GGP 10	2" x 2" x 4' wood post
No. 2:	Northeast Corner	N.E. Corner GGP 10	2" x 2" x 4' wood post
No. 3:	Southeast Corner	S.E. Corner GGP 10	2" x 2" x 4' wood post
No. 4:	Southwest Corner	S.W. Corner GGP 10	2" x 2" x 4' wood post

As erected on the ground, each corner monument is marked as described above by scribed metal tags.

The work of location consisted of making a claim map as provided in NRS 517.040. The tie from the claim block to a fixed point is depicted on the location map included with this filing.

Dated: November 1, 2015
Pyramid Lake LLC

By: H. H. Tonking
H. H. Tonking, as Agent for Locator

Recorded at the request of and when recorded return to:
Pyramid Lake LLC
P.O. Box 6945
Incline Village, NV 89450

The undersigned affirms this document contains no personal
Information of any person

CERTIFICATE OF LOCATION LODE MINING CLAIM

Pyramid Lake LLC located the GGP 11
Lode Mining Claim in the following quarter sections(s):

<u>1/4</u>	<u>Section</u>	<u>Township</u>	<u>Range</u>	<u>Meridian</u>
NE	13	25 NORTH	48 EAST	MDB&M
SE	13	25 NORTH	48 EAST	MDB&M
NW	24	25 NORTH	48.5 EAST	MDB&M

In Eureka County, Nevada, on the 8th day of September, 2015.

RECORDER'S STAMP

Name and mailing address of locator is: Pyramid Lake LLC
P.O. Box 6945
Incline Village, NV 89450

The Claim is approximately 1500 feet long and 600 feet wide, such that 1450 feet are claimed in an East direction and 50 feet in a West direction from the point of discovery (monument of location), at which the Notice of Location was posted, together with 300 feet on each side of the monument of location and center line of the Claim. The general course of the lode or vein is from the East to the West direction.

The number, location and markings on each corner monument are as follows:

	<u>Location</u>	<u>Markings</u>	<u>Description</u>
No. 1:	Northwest Corner	N.W. Corner GGP 11	2" x 2" x 4' wood post
No. 2:	Northeast Corner	N.E. Corner GGP 11	2" x 2" x 4' wood post
No. 3:	Southeast Corner	S.E. Corner GGP 11	2" x 2" x 4' wood post
No. 4:	Southwest Corner	S.W. Corner GGP 11	2" x 2" x 4' wood post

As erected on the ground, each corner monument is marked as described above by scribed metal tags.

The work of location consisted of making a claim map as provided in NRS 517.040. The tie from the claim block to a fixed point is depicted on the location map included with this filing.

Dated: November 1, 2015
Pyramid Lake LLC

By: H. H. Tenking
H. H. Tenking, as Agent for Locator

DOC # 0230532

11/23/2015

02:59 PM

Official Record

Recording requested By
RYE PATCH US INC.

Eureka County - NV

Sara Simmons - Recorder

Fee: \$22.50

Page 1 of 1

RPTT:

Recorded By: SGS

Book- 587 Page- 0011



0230532

Recorded at the request of and when recorded return to:
Pyramid Lake LLC
P.O. Box 6945
Incline Village, NV 89450

The undersigned affirms this document contains no personal
Information of any person

DOC # 0230533

11/23/2015

02:59 PM

Official Record

Recording requested By
RYE PATCH US INC.

Eureka County - NV

Sara Simmons - Recorder

Fee: \$22.50

Page 1 of 1

RPTT:

Recorded By: 565

Book- 587 Page- 0012

CERTIFICATE OF LOCATION LODE MINING CLAIM

Pyramid Lake LLC located the GGP 12
Lode Mining Claim in the following quarter sections(s):



<u>1/4</u>	<u>Section</u>	<u>Township</u>	<u>Range</u>	<u>Meridian</u>
SE	13	25 NORTH	48 EAST	MDB&M
NW	24	25 NORTH	48.5 EAST	MDB&M
SW	24	25 NORTH	48.5 EAST	MDB&M

In Eureka County, Nevada, on the 8th day of September, 2015.

RECORDER'S STAMP

Name and mailing address of locator is: Pyramid Lake LLC
P.O. Box 6945
Incline Village, NV 89450

The Claim is approximately 1500 feet long and 600 feet wide, such that 1490 feet are claimed in an East direction and 10 feet in a West direction from the point of discovery (monument of location), at which the Notice of Location was posted, together with 300 feet on each side of the monument of location and center line of the Claim. The general course of the lode or vein is from the East to the West direction.


The number, location and markings on each corner monument are as follows:

	<u>Location</u>	<u>Markings</u>	<u>Description</u>
No. 1:	Northwest Corner	N.W. Corner GGP 12	2" x 2" x 4' wood post
No. 2:	Northeast Corner	N.E. Corner GGP 12	2" x 2" x 4' wood post
No. 3:	Southeast Corner	S.E. Corner GGP 12	2" x 2" x 4' wood post
No. 4:	Southwest Corner	S.W. Corner GGP 12	2" x 2" x 4' wood post

As erected on the ground, each corner monument is marked as described above by scribed metal tags.

The work of location consisted of making a claim map as provided in NRS 517.040. The tie from the claim block to a fixed point is depicted on the location map included with this filing.

Dated: November 1, 2015
Pyramid Lake LLC

By: 
H. H. Tonking, as Agent for Locator

Recorded at the request of and when recorded return to:
Pyramid Lake LLC
P.O. Box 6945
Incline Village, NV 89450

The undersigned affirms this document contains no personal
Information of any person

DOC # 0230534

11/23/2015

02:59 PM

Official Record

Recording requested By
RYE PATCH US INC.

Eureka County - NV

Sara Simmons - Recorder

Fee: \$22.50

Page 1 of 1

RPTT:

Recorded By: SGS

Book- 587 Page- 0013

CERTIFICATE OF LOCATION LODE MINING CLAIM

Pyramid Lake LLC located the GGP 13
Lode Mining Claim in the following quarter sections(s):



<u>1/4</u>	<u>Section</u>	<u>Township</u>	<u>Range</u>	<u>Meridian</u>
<u>SE</u>	<u>13</u>	<u>25 NORTH</u>	<u>48 EAST</u>	<u>MDB&M</u>
<u> </u>	<u> </u>	<u> </u>	<u> </u>	<u> </u>
<u> </u>	<u> </u>	<u> </u>	<u> </u>	<u> </u>
<u> </u>	<u> </u>	<u> </u>	<u> </u>	<u> </u>

In Eureka County, Nevada, on the 8th day of September, 2015.

RECORDER'S STAMP

Name and mailing address of locator is: Pyramid Lake LLC
P.O. Box 6945
Incline Village, NV 89450

The Claim is approximately 1500 feet long and 600 feet wide, such that 10 feet are claimed in an East direction and 1490 feet in a West direction from the point of discovery (monument of location), at which the Notice of Location was posted, together with 300 feet on each side of the monument of location and center line of the Claim. The general course of the lode or vein is from the East to the West direction.

The number, location and markings on each corner monument are as follows:

	<u>Location</u>	<u>Markings</u>	<u>Description</u>
No. 1:	Northwest Corner	N.W. Corner GGP 13	2" x 2" x 4' wood post
No. 2:	Northeast Corner	N.E. Corner GGP 13	2" x 2" x 4' wood post
No. 3:	Southeast Corner	S.E. Corner GGP 13	2" x 2" x 4' wood post
No. 4:	Southwest Corner	S.W. Corner GGP 13	2" x 2" x 4' wood post

As erected on the ground, each corner monument is marked as described above by scribed metal tags.

The work of location consisted of making a claim map as provided in NRS 517.040. The tie from the claim block to a fixed point is depicted on the location map included with this filing.

Dated: November 1, 2015
Pyramid Lake LLC

By: H. H. Tenking
H. H. Tenking, as Agent for Locator

DOC # 0230535

Recorded at the request of and when recorded return to:
Pyramid Lake LLC
P.O. Box 6945
Incline Village, NV 89450

11/23/2015 02:59 PM
Official Record
Recording requested By
RYE PATCH US INC.

Eureka County - NV
Sara Simmons - Recorder

Fee: \$22.50 Page 1 of 1
RPTT: Recorded By: SGS
Book- 587 Page- 0014

The undersigned affirms this document contains no personal
Information of any person

CERTIFICATE OF LOCATION LODE MINING CLAIM

Pyramid Lake LLC located the GGP 14
Lode Mining Claim in the following quarter sections(s):



<u>1/4</u>	<u>Section</u>	<u>Township</u>	<u>Range</u>	<u>Meridian</u>
SE	13	25 NORTH	48 EAST	MDB&M
SW	24	25 NORTH	48.5 EAST	MDB&M

In Eureka County, Nevada, on the 8th day of September, 2015.

RECORDER'S STAMP

Name and mailing address of locator is: Pyramid Lake LLC
P.O. Box 6945
Incline Village, NV 89450

The Claim is approximately 1500 feet long and 600 feet wide, such that 1490 feet are claimed in an East direction and 10 feet in a West direction from the point of discovery (monument of location), at which the Notice of Location was posted, together with 300 feet on each side of the monument of location and center line of the Claim. The general course of the lode or vein is from the East to the West direction.

The number, location and markings on each corner monument are as follows:

	<u>Location</u>	<u>Markings</u>	<u>Description</u>
No. 1:	Northwest Corner	N.W. Corner GGP 14	2" x 2" x 4' wood post
No. 2:	Northeast Corner	N.E. Corner GGP 14	2" x 2" x 4' wood post
No. 3:	Southeast Corner	S.E. Corner GGP 14	2" x 2" x 4' wood post
No. 4:	Southwest Corner	S.W. Corner GGP 14	2" x 2" x 4' wood post

As erected on the ground, each corner monument is marked as described above by scribed metal tags.

The work of location consisted of making a claim map as provided in NRS 517.040. The tie from the claim block to a fixed point is depicted on the location map included with this filing.

Dated: November 1, 2015
Pyramid Lake LLC

By: H. H. Tonking
H. H. Tonking, as Agent for Locator

DOC # 0230536

Recorded at the request of and when recorded return to:
Pyramid Lake LLC
P.O. Box 6945
Incline Village, NV 89450

11/23/2015 02:59 PM
Official Record
Recording requested By
RYE PATCH US INC

Eureka County - NV
Sara Simmons - Recorder
Fee: \$22.50 Page 1 of 1
RPTT: Recorded By: SGS
Book- 587 Page- 0015

The undersigned affirms this document contains no personal
Information of any person

CERTIFICATE OF LOCATION LODE MINING CLAIM

Pyramid Lake LLC located the GGP 15
Lode Mining Claim in the following quarter sections(s):



<u>1/4</u>	<u>Section</u>	<u>Township</u>	<u>Range</u>	<u>Meridian</u>
SE	13	25 NORTH	48 EAST	MDB&M

In Eureka County, Nevada, on the 8th day of September, 2015.

RECORDER'S STAMP

Name and mailing address of locator is: Pyramid Lake LLC
P.O. Box 6945
Incline Village, NV 89450

The Claim is approximately 1500 feet long and 600 feet wide, such that 10 feet are claimed in an East direction and 1490 feet in a West direction from the point of discovery (monument of location), at which the Notice of Location was posted, together with 300 feet on each side of the monument of location and center line of the Claim. The general course of the lode or vein is from the East to the West direction.

The number, location and markings on each corner monument are as follows:

	<u>Location</u>	<u>Markings</u>	<u>Description</u>
No. 1:	Northwest Corner	N.W. Corner GGP 15	2" x 2" x 4' wood post
No. 2:	Northeast Corner	N.E. Corner GGP 15	2" x 2" x 4' wood post
No. 3:	Southeast Corner	S.E. Corner GGP 15	2" x 2" x 4' wood post
No. 4:	Southwest Corner	S.W. Corner GGP 15	2" x 2" x 4' wood post

As erected on the ground, each corner monument is marked as described above by scribed metal tags.

The work of location consisted of making a claim map as provided in NRS 517.040. The tie from the claim block to a fixed point is depicted on the location map included with this filing.

Dated: November 1, 2015
Pyramid Lake LLC

By: H. H. Tonking
H. H. Tonking, as Agent for Locator

Recorded at the request of and when recorded return to:
Pyramid Lake LLC
P.O. Box 6945
Incline Village, NV 89450

The undersigned affirms this document contains no personal
Information of any person

DOC # 0230537

11/23/2015

02:59 PM

Official Record

Recording requested By
RYE PATCH US INC.

Eureka County - NV

Sara Simmons - Recorder

Fee: \$22.50

Page 1 of 1

RPTT:

Recorded By: SGS

Book- 587 Page- 0016

CERTIFICATE OF LOCATION LODE MINING CLAIM

Pyramid Lake LLC located the GGP 16
Lode Mining Claim in the following quarter sections(s):



0230537

<u>1/4</u>	<u>Section</u>	<u>Township</u>	<u>Range</u>	<u>Meridian</u>
SE	13	25 NORTH	48 EAST	MDB&M
SW	24	25 NORTH	48.5 EAST	MDB&M

In Eureka County, Nevada, on the 8th day of September, 2015.

RECORDER'S STAMP

Name and mailing address of locator is: Pyramid Lake LLC
P.O. Box 6945
Incline Village, NV 89450

The Claim is approximately 1500 feet long and 600 feet wide, such that 1490 feet are claimed in an East direction and 10 feet in a West direction from the point of discovery (monument of location), at which the Notice of Location was posted, together with 300 feet on each side of the monument of location and center line of the Claim. The general course of the lode or vein is from the East to the West direction.

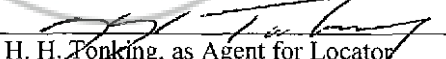
The number, location and markings on each corner monument are as follows:

	<u>Location</u>	<u>Markings</u>	<u>Description</u>
No. 1:	Northwest Corner	N.W. Corner GGP 16	2" x 2" x 4' wood post
No. 2:	Northeast Corner	N.E. Corner GGP 16	2" x 2" x 4' wood post
No. 3:	Southeast Corner	S.E. Corner GGP 16	2" x 2" x 4' wood post
No. 4:	Southwest Corner	S.W. Corner GGP 16	2" x 2" x 4' wood post

As erected on the ground, each corner monument is marked as described above by scribed metal tags.

The work of location consisted of making a claim map as provided in NRS 517.040. The tie from the claim block to a fixed point is depicted on the location map included with this filing.

Dated: November 1, 2015
Pyramid Lake LLC

By: 
H. H. Tonking, as Agent for Locator

Recorded at the request of and when recorded return to:
Pyramid Lake LLC
P.O. Box 6945
Incline Village, NV 89450

The undersigned affirms this document contains no personal
Information of any person

CERTIFICATE OF LOCATION LODE MINING CLAIM

Pyramid Lake LLC located the GGP 17
Lode Mining Claim in the following quarter sections(s):

<u>1/4</u>	<u>Section</u>	<u>Township</u>	<u>Range</u>	<u>Meridian</u>
<u>SE</u>	<u>13</u>	<u>25 NORTH</u>	<u>48 EAST</u>	<u>MDB&M</u>
<u> </u>	<u> </u>	<u> </u>	<u> </u>	<u> </u>
<u> </u>	<u> </u>	<u> </u>	<u> </u>	<u> </u>
<u> </u>	<u> </u>	<u> </u>	<u> </u>	<u> </u>

In Eureka County, Nevada, on the 8th day of September, 2015.

RECORDER'S STAMP

Name and mailing address of locator is: Pyramid Lake LLC
P.O. Box 6945
Incline Village, NV 89450

The Claim is approximately 1500 feet long and 600 feet wide, such that 10 feet are claimed in an East direction and 1490 feet in a West direction from the point of discovery (monument of location), at which the Notice of Location was posted, together with 300 feet on each side of the monument of location and center line of the Claim. The general course of the lode or vein is from the East to the West direction.

The number, location and markings on each corner monument are as follows:

<u>Location</u>	<u>Markings</u>	<u>Description</u>
No. 1: Northwest Corner	N.W. Corner GGP 17	2" x 2" x 4' wood post
No. 2: Northeast Corner	N.E. Corner GGP 17	2" x 2" x 4' wood post
No. 3: Southeast Corner	S.E. Corner GGP 17	2" x 2" x 4' wood post
No. 4: Southwest Corner	S.W. Corner GGP 17	2" x 2" x 4' wood post

As erected on the ground, each corner monument is marked as described above by scribed metal tags.

The work of location consisted of making a claim map as provided in NRS 517.040. The tie from the claim block to a fixed point is depicted on the location map included with this filing.

Dated: November 1, 2015
Pyramid Lake LLC

By: H. H. Tenking
H. H. Tenking, as Agent for Locator

DOC # 0230538

11/23/2015

02:59 PM

Official Record

Recording requested By
RYE PATCH US INC.

Eureka County - NV

Sara Simmons - Recorder

Fee: \$22.50

Page 1 of 1

RPTT:

Recorded By: SGS

Book- 587 Page- 0017



0230538

DOC # 0230539

11/23/2015

02:59 PM

Recorded at the request of and when recorded return to:
Pyramid Lake LLC
P.O. Box 6945
Incline Village, NV 89450

Official Record
Recording requested By
RYE PATCH US INC.

Eureka County - NV
Sara Simmons - Recorder

Fee: \$22.50 Page 1 of 1
RPT: Recorded By: SGS
Book- 587 Page- 0018

The undersigned affirms this document contains no personal
Information of any person

CERTIFICATE OF LOCATION LODE MINING CLAIM

Pyramid Lake LLC located the GGP 18
Lode Mining Claim in the following quarter sections(s):



0230539

<u>1/4</u>	<u>Section</u>	<u>Township</u>	<u>Range</u>	<u>Meridian</u>
SE	13	25 NORTH	48 EAST	MDB&M
SW	24	25 NORTH	48.5 EAST	MDB&M

In Eureka County, Nevada, on the 8th day of September, 2015.

RECORDER'S STAMP

Name and mailing address of locator is: Pyramid Lake LLC
P.O. Box 6945
Incline Village, NV 89450

The Claim is approximately 1500 feet long and 600 feet wide, such that 1490 feet are claimed in an East direction and 10 feet in a West direction from the point of discovery (monument of location), at which the Notice of Location was posted, together with 300 feet on each side of the monument of location and center line of the Claim. The general course of the lode or vein is from the East to the West direction.

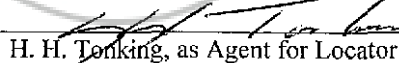
The number, location and markings on each corner monument are as follows:

	<u>Location</u>	<u>Markings</u>	<u>Description</u>
No. 1:	Northwest Corner	N.W. Corner GGP 18	2" x 2" x 4' wood post
No. 2:	Northeast Corner	N.E. Corner GGP 18	2" x 2" x 4' wood post
No. 3:	Southeast Corner	S.E. Corner GGP 18	2" x 2" x 4' wood post
No. 4:	Southwest Corner	S.W. Corner GGP 18	2" x 2" x 4' wood post

As erected on the ground, each corner monument is marked as described above by scribed metal tags.

The work of location consisted of making a claim map as provided in NRS 517.040. The tie from the claim block to a fixed point is depicted on the location map included with this filing.

Dated: November 1, 2015
Pyramid Lake LLC

By: 
H. H. Tonking, as Agent for Locator

Recorded at the request of and when recorded return to:
Pyramid Lake LLC
P.O. Box 6945
Incline Village, NV 89450

The undersigned affirms this document contains no personal
Information of any person

DOC # 0230540

11/23/2015

02:59 PM

Official Record

Recording requested By
RYE PATCH US INC.

Eureka County - NV

Sara Simmons - Recorder

Fee: \$22.50

Page 1 of 1

RPTT:

Recorded By: SGS

Book- 587 Page- 0019

CERTIFICATE OF LOCATION LODE MINING CLAIM

Pyramid Lake LLC located the GGP 19
Lode Mining Claim in the following quarter sections(s):

<u>1/4</u>	<u>Section</u>	<u>Township</u>	<u>Range</u>	<u>Meridian</u>
<u>SE</u>	<u>13</u>	<u>25 NORTH</u>	<u>48 EAST</u>	<u>MDB&M</u>
<u> </u>	<u> </u>	<u> </u>	<u> </u>	<u> </u>
<u> </u>	<u> </u>	<u> </u>	<u> </u>	<u> </u>
<u> </u>	<u> </u>	<u> </u>	<u> </u>	<u> </u>

In Eureka County, Nevada, on the 8th day of September, 2015.

RECORDER'S STAMP

Name and mailing address of locator is: Pyramid Lake LLC
P.O. Box 6945
Incline Village, NV 89450

The Claim is approximately 1500 feet long and 600 feet wide, such that 10 feet are claimed in an East direction and 1490 feet in a West direction from the point of discovery (monument of location), at which the Notice of Location was posted, together with 300 feet on each side of the monument of location and center line of the Claim. The general course of the lode or vein is from the East to the West direction.

The number, location and markings on each corner monument are as follows:

	<u>Location</u>	<u>Markings</u>	<u>Description</u>
No. 1:	Northwest Corner	N.W. Corner GGP 19	2" x 2" x 4' wood post
No. 2:	Northeast Corner	N.E. Corner GGP 19	2" x 2" x 4' wood post
No. 3:	Southeast Corner	S.E. Corner GGP 19	2" x 2" x 4' wood post
No. 4:	Southwest Corner	S.W. Corner GGP 19	2" x 2" x 4' wood post

As erected on the ground, each corner monument is marked as described above by scribed metal tags.

The work of location consisted of making a claim map as provided in NRS 517.040. The tie from the claim block to a fixed point is depicted on the location map included with this filing.

Dated: November 1, 2015
Pyramid Lake LLC

By: H. H. Tonking
H. H. Tonking, as Agent for Locator

