


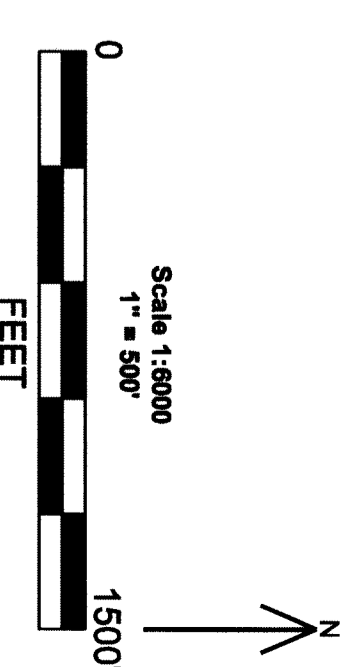
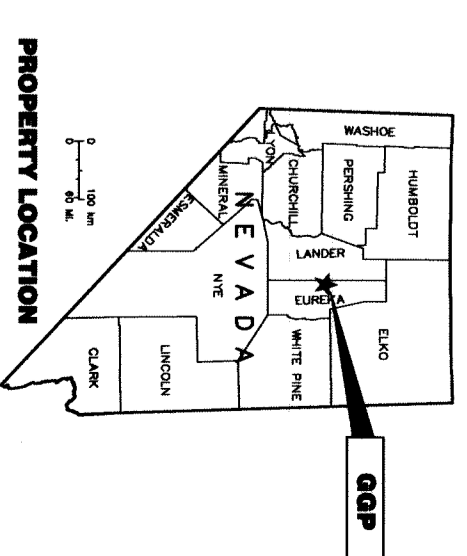
**Location Map for
GGP 1-19 lode claims
Sheet 1 of 1**

"GGP" lode claims 1-19 were located on September 8, 2015 in Township 25 North, Range 48 East, Sections 12 & 13 and in Township 25 North, Range 48 1/2 East, Sections 13 & 24 in Eureka County, Nevada.

Locator:
Pyramid Lake LLC
P.O. Box 6945
Incline Village, NV 89450



Notes:
Location Monuments are set 10' from claim and lines unless noted otherwise. All location and corner monuments are 2" X 2X 4" wooden posts with scribed metal tags. All claims are 600' by 1500' unless noted otherwise. All bearings are based on UTM North.



Location Map for
GGP 1-19
lode claims
Pyramid Lake LLC
P.O. Box 6945
Incline Village, NV 89450
GGP_1-19_Claims_N27Z11R.DWG
November 17, 2015
Drawn By: G.I.S. Land Services
Located By: T&T Exploration L.L.C.
As Agent For Locator
Datum: 1921, Projection: UTM,
Zone: 11, Units: Feet

DOC # 0230541

OFFICIAL RECORD
RECORDING REQUESTED BY
Eureka County - NV
Sara Simmons - Recorder
Book- Page-
2289 88
2289 87 566

0230541

GGP 13	GGP 12		
GGP 15	GGP 14		
GGP 17	GGP 16		
GGP 19	GGP 18		

50'	GGP 9		
50'	GGP 10		
50'	GGP 11		

GGP 7	GGP 8
-------	-------

GGP 1	GGP 3	GGP 4
GGP 2	GGP 5	GGP 6

The NE Corner of GGP 4
bears S07°59'E and is
4083' from the SE corner
of Section 1 T25N R48E

T25N R48E
T25N R48.5E

The NE Corner of GGP 8
bears S20°28'E and is
6100' from the SE corner
of Section 1 T25N R48E

14

13

24

11

12

13

2

1