

Official Record

Recording requested By  
KINROSS GOLD USA INC

Eureka County - NV  
Sara Simmons - Recorder

Fee: \$22.50

Page 1 of 1

RPTT:

Recorded By: LH

Book- 590 Page- 0102

Recorded at the request of and when recorded return to:  
Kinross Gold U.S.A., Inc.  
Attention: Land Department  
5075 South Syracuse St., 8<sup>th</sup> Floor  
Denver, CO 80237

The undersigned affirms this document contains no personal  
Information of any person



CERTIFICATE OF LOCATION LODE MINING CLAIM

Kinross Gold U.S.A., Inc. located the BV 101  
Lode Mining Claim in the following quarter sections(s):

<u>1/4</u>	<u>Section</u>	<u>Township</u>	<u>Range</u>	<u>Meridian</u>
SE	5	22 NORTH	51 EAST	MDB&M
_____	_____	_____	_____	_____
_____	_____	_____	_____	_____
_____	_____	_____	_____	_____

In Eureka County, Nevada, on the 6th day of February, 2016.

RECORDER'S STAMP

Name and mailing address of locator is: Kinross Gold U.S.A., Inc.  
5075 South Syracuse St., 8<sup>th</sup> Floor  
Denver, CO 80237

The Claim is approximately 1500 feet long and 600 feet wide, such that 10 feet are claimed in an East direction and 1490 feet in a West direction from the point of discovery (monument of location), at which the Notice of Location was posted, together with 300 feet on each side of the monument of location and center line of the Claim. The general course of the lode or vein is from the East to the West direction.


The number, location and markings on each corner monument are as follows:

	<u>Location</u>	<u>Markings</u>	<u>Description</u>
No. 1:	Northwest Corner	N.W. Corner BV 101	2" x 2" x 4' wood post
No. 2:	Northeast Corner	N.E. Corner BV 101	2" x 2" x 4' wood post
No. 3:	Southeast Corner	S.E. Corner BV 101	2" x 2" x 4' wood post
No. 4:	Southwest Corner	S.W. Corner BV 101	2" x 2" x 4' wood post

As erected on the ground, each corner monument is marked as described above by scribed metal tags.

The work of location consisted of making a claim map as provided in NRS 517.040. The tie from the claim block to a fixed point is depicted on the location map included with this filing.

Dated: March 25, 2016

By:   
H. H. Tonking, as Agent for Locator

Official Record

Recording requested By  
KINROSS GOLD USA INC

Eureka County - NV

Sara Simmons - Recorder

Fee: \$22.50

Page 1 of 1

RPTT:

Recorded By: LH

Book- 590 Page-

0103

Recorded at the request of and when recorded return to:  
Kinross Gold U.S.A., Inc.  
Attention: Land Department  
5075 South Syracuse St., 8<sup>th</sup> Floor  
Denver, CO 80237

The undersigned affirms this document contains no personal  
Information of any person



0231129

CERTIFICATE OF LOCATION LODE MINING CLAIM

Kinross Gold U.S.A., Inc. located the BV 102  
Lode Mining Claim in the following quarter sections(s):

<u>1/4</u>	<u>Section</u>	<u>Township</u>	<u>Range</u>	<u>Meridian</u>
SE	5	22 NORTH	51 EAST	MDB&M
SW	4	22 NORTH	51 EAST	MDB&M

In Eureka County, Nevada, on the 6th day of February, 2016.

RECORDER'S STAMP

Name and mailing address of locator is: Kinross Gold U.S.A., Inc.  
5075 South Syracuse St., 8<sup>th</sup> Floor  
Denver, CO 80237

The Claim is approximately 1500 feet long and 600 feet wide, such that 1490 feet are claimed in an East direction and 10 feet in a West direction from the point of discovery (monument of location), at which the Notice of Location was posted, together with 300 feet on each side of the monument of location and center line of the Claim. The general course of the lode or vein is from the East to the West direction.

The number, location and markings on each corner monument are as follows:

<u>No.</u>	<u>Location</u>	<u>Markings</u>	<u>Description</u>
No. 1:	Northwest Corner	N.W. Corner BV 102	2" x 2" x 4' wood post
No. 2:	Northeast Corner	N.E. Corner BV 102	2" x 2" x 4' wood post
No. 3:	Southeast Corner	S.E. Corner BV 102	2" x 2" x 4' wood post
No. 4:	Southwest Corner	S.W. Corner BV 102	2" x 2" x 4' wood post

As erected on the ground, each corner monument is marked as described above by scribed metal tags.

The work of location consisted of making a claim map as provided in NRS 517.040. The tie from the claim block to a fixed point is depicted on the location map included with this filing.

Dated: March 25, 2016

By: H. H. Tonking  
H. H. Tonking, as Agent for Locator

Official Record

Recording requested By  
KINROSS GOLD USA INC

Eureka County - NV

Sara Simmons - Recorder

Fee: \$22.50

Page 1 of 1

RPTT:

Recorded By: LH

Book- 590 Page- 0104

Recorded at the request of and when recorded return to:  
Kinross Gold U.S.A., Inc.  
Attention: Land Department  
5075 South Syracuse St., 8<sup>th</sup> Floor  
Denver, CO 80237

The undersigned affirms this document contains no personal  
Information of any person



0231130

CERTIFICATE OF LOCATION LODE MINING CLAIM

Kinross Gold U.S.A., Inc. located the BV 103  
Lode Mining Claim in the following quarter sections(s):

<u>1/4</u>	<u>Section</u>	<u>Township</u>	<u>Range</u>	<u>Meridian</u>
SE	5	22 NORTH	51 EAST	MDB&M
NE	8	22 NORTH	51 EAST	MDB&M

In Eureka County, Nevada, on the 6th day of February, 2016.

RECORDER'S STAMP

Name and mailing address of locator is: Kinross Gold U.S.A., Inc.  
5075 South Syracuse St., 8<sup>th</sup> Floor  
Denver, CO 80237

The Claim is approximately 1500 feet long and 600 feet wide, such that 10 feet are claimed in an East direction and 1490 feet in a West direction from the point of discovery (monument of location), at which the Notice of Location was posted, together with 300 feet on each side of the monument of location and center line of the Claim. The general course of the lode or vein is from the East to the West direction.


The number, location and markings on each corner monument are as follows:

<u>No.</u>	<u>Location</u>	<u>Markings</u>	<u>Description</u>
No. 1:	Northwest Corner	N.W. Corner BV 103	2" x 2" x 4' wood post
No. 2:	Northeast Corner	N.E. Corner BV 103	2" x 2" x 4' wood post
No. 3:	Southeast Corner	S.E. Corner BV 103	2" x 2" x 4' wood post
No. 4:	Southwest Corner	S.W. Corner BV 103	2" x 2" x 4' wood post

As erected on the ground, each corner monument is marked as described above by scribed metal tags.

The work of location consisted of making a claim map as provided in NRS 517.040. The tie from the claim block to a fixed point is depicted on the location map included with this filing.

Dated: March 25, 2016

By:   
H. H. Tonking, as Agent for Locator

Official Record

Recording requested By  
KINROSS GOLD USA INC

Eureka County - NV

Sara Simmons - Recorder

Fee: \$22.50 Page 1 of 1  
RPTT: Recorded By: LH  
Book- 590 Page- 0105

Recorded at the request of and when recorded return to:  
Kinross Gold U.S.A., Inc.  
Attention: Land Department  
5075 South Syracuse St., 8<sup>th</sup> Floor  
Denver, CO 80237

The undersigned affirms this document contains no personal  
Information of any person



0231131

CERTIFICATE OF LOCATION LODE MINING CLAIM

Kinross Gold U.S.A., Inc. located the BV 104  
Lode Mining Claim in the following quarter sections(s):

<u>1/4</u>	<u>Section</u>	<u>Township</u>	<u>Range</u>	<u>Meridian</u>
SE	5	22 NORTH	51 EAST	MDB&M
SW	4	22 NORTH	51 EAST	MDB&M
NE	8	22 NORTH	51 EAST	MDB&M
NW	9	22 NORTH	51 EAST	MDB&M

In Eureka County, Nevada, on the 6th day of February, 2016.

RECORDER'S STAMP

Name and mailing address of locator is: Kinross Gold U.S.A., Inc.  
5075 South Syracuse St., 8<sup>th</sup> Floor  
Denver, CO 80237

The Claim is approximately 1500 feet long and 600 feet wide, such that 1490 feet are claimed in an East direction and 10 feet in a West direction from the point of discovery (monument of location), at which the Notice of Location was posted, together with 300 feet on each side of the monument of location and center line of the Claim. The general course of the lode or vein is from the East to the West direction.


The number, location and markings on each corner monument are as follows:

<u>No.</u>	<u>Location</u>	<u>Markings</u>	<u>Description</u>
No. 1:	Northwest Corner	N.W. Corner BV 104	2" x 2" x 4' wood post
No. 2:	Northeast Corner	N.E. Corner BV 104	2" x 2" x 4' wood post
No. 3:	Southeast Corner	S.E. Corner BV 104	2" x 2" x 4' wood post
No. 4:	Southwest Corner	S.W. Corner BV 104	2" x 2" x 4' wood post

As erected on the ground, each corner monument is marked as described above by scribed metal tags.

The work of location consisted of making a claim map as provided in NRS 517.040. The tie from the claim block to a fixed point is depicted on the location map included with this filing.

Dated: March 25, 2016

By:   
H. H. Tonking, as Agent for Locator

Official Record

Recording requested By  
KINROSS GOLD USA INC

Eureka County - NV

Sara Simmons - Recorder

Fee: \$22.50

Page 1 of 1

RPTT:

Recorded By: LH

Book- 590 Page- 0106

Recorded at the request of and when recorded return to:  
Kinross Gold U.S.A., Inc.  
Attention: Land Department  
5075 South Syracuse St., 8<sup>th</sup> Floor  
Denver, CO 80237

The undersigned affirms this document contains no personal  
Information of any person



0231132

CERTIFICATE OF LOCATION LODE MINING CLAIM

Kinross Gold U.S.A., Inc. located the BV 105  
Lode Mining Claim in the following quarter section(s):

<u>1/4</u>	<u>Section</u>	<u>Township</u>	<u>Range</u>	<u>Meridian</u>
NE	8	22 NORTH	51 EAST	MDB&M
_____	_____	_____	_____	_____
_____	_____	_____	_____	_____

In Eureka County, Nevada, on the 6th day of February, 2016.

RECORDER'S STAMP

Name and mailing address of locator is: Kinross Gold U.S.A., Inc.  
5075 South Syracuse St., 8<sup>th</sup> Floor  
Denver, CO 80237

The Claim is approximately 1500 feet long and 600 feet wide, such that 10 feet are claimed in an East direction and 1490 feet in a West direction from the point of discovery (monument of location), at which the Notice of Location was posted, together with 300 feet on each side of the monument of location and center line of the Claim. The general course of the lode or vein is from the East to the West direction.

The number, location and markings on each corner monument are as follows:

<u>No.</u>	<u>Location</u>	<u>Markings</u>	<u>Description</u>
No. 1:	Northwest Corner	N.W. Corner BV 105	2" x 2" x 4' wood post
No. 2:	Northeast Corner	N.E. Corner BV 105	2" x 2" x 4' wood post
No. 3:	Southeast Corner	S.E. Corner BV 105	2" x 2" x 4' wood post
No. 4:	Southwest Corner	S.W. Corner BV 105	2" x 2" x 4' wood post

As erected on the ground, each corner monument is marked as described above by scribed metal tags.

The work of location consisted of making a claim map as provided in NRS 517.040. The tie from the claim block to a fixed point is depicted on the location map included with this filing.

Dated: March 25, 2016

By: [Signature]  
H. H. Tonking, as Agent for Locator

Official Record

Recording requested By  
KINROSS GOLD USA INC

Eureka County - NV

Sara Simmons - Recorder

Fee: \$22.50 Page 1 of 1  
RPTT: Recorded By LH  
Book- 590 Page- 0107

Recorded at the request of and when recorded return to:  
Kinross Gold U.S.A., Inc.  
Attention: Land Department  
5075 South Syracuse St., 8<sup>th</sup> Floor  
Denver, CO 80237

The undersigned affirms this document contains no personal  
Information of any person



CERTIFICATE OF LOCATION LODE MINING CLAIM

Kinross Gold U.S.A., Inc. located the BV 106  
Lode Mining Claim in the following quarter sections(s):

<u>1/4</u>	<u>Section</u>	<u>Township</u>	<u>Range</u>	<u>Meridian</u>
NE	8	22 NORTH	51 EAST	MDB&M
NW	9	22 NORTH	51 EAST	MDB&M

In Eureka County, Nevada, on the 6th day of February, 2016.

RECORDER'S STAMP

Name and mailing address of locator is: Kinross Gold U.S.A., Inc.  
5075 South Syracuse St., 8<sup>th</sup> Floor  
Denver, CO 80237

The Claim is approximately 1500 feet long and 600 feet wide, such that 1490 feet are claimed in an East direction and 10 feet in a West direction from the point of discovery (monument of location), at which the Notice of Location was posted, together with 300 feet on each side of the monument of location and center line of the Claim. The general course of the lode or vein is from the East to the West direction.

The number, location and markings on each corner monument are as follows:

<u>No.</u>	<u>Location</u>	<u>Markings</u>	<u>Description</u>
No. 1:	Northwest Corner	N.W. Corner BV 106	2" x 2" x 4' wood post
No. 2:	Northeast Corner	N.E. Corner BV 106	2" x 2" x 4' wood post
No. 3:	Southeast Corner	S.E. Corner BV 106	2" x 2" x 4' wood post
No. 4:	Southwest Corner	S.W. Corner BV 106	2" x 2" x 4' wood post

As erected on the ground, each corner monument is marked as described above by scribed metal tags.

The work of location consisted of making a claim map as provided in NRS 517.040. The tie from the claim block to a fixed point is depicted on the location map included with this filing.

Dated: March 25, 2016

By: H. H. Tonking  
H. H. Tonking, as Agent for Locator

Official Record

Recording requested By  
KINROSS GOLD USA INC

Eureka County - NV

Sara Simmons - Recorder

Fee: \$22.50

Page 1 of 1

RPTT:

Recorded By: LH

Book- 590 Page- 0108

Recorded at the request of and when recorded return to:  
Kinross Gold U.S.A., Inc.  
Attention: Land Department  
5075 South Syracuse St., 8<sup>th</sup> Floor  
Denver, CO 80237

The undersigned affirms this document contains no personal  
Information of any person



0231134

CERTIFICATE OF LOCATION LODE MINING CLAIM

Kinross Gold U.S.A., Inc. located the BV 107  
Lode Mining Claim in the following quarter sections(s):

<u>1/4</u>	<u>Section</u>	<u>Township</u>	<u>Range</u>	<u>Meridian</u>
NE	8	22 NORTH	51 EAST	MDB&M
_____	_____	_____	_____	_____
_____	_____	_____	_____	_____

In Eureka County, Nevada, on the 6th day of February, 2016.

RECORDER'S STAMP

Name and mailing address of locator is: Kinross Gold U.S.A., Inc.  
5075 South Syracuse St., 8<sup>th</sup> Floor  
Denver, CO 80237

The Claim is approximately 1500 feet long and 600 feet wide, such that 10 feet are claimed in an East direction and 1490 feet in a West direction from the point of discovery (monument of location), at which the Notice of Location was posted, together with 300 feet on each side of the monument of location and center line of the Claim. The general course of the lode or vein is from the East to the West direction.

The number, location and markings on each corner monument are as follows:

<u>No.</u>	<u>Location</u>	<u>Markings</u>	<u>Description</u>
No. 1:	Northwest Corner	N.W. Corner BV 107	2" x 2" x 4' wood post
No. 2:	Northeast Corner	N.E. Corner BV 107	2" x 2" x 4' wood post
No. 3:	Southeast Corner	S.E. Corner BV 107	2" x 2" x 4' wood post
No. 4:	Southwest Corner	S.W. Corner BV 107	2" x 2" x 4' wood post

As erected on the ground, each corner monument is marked as described above by scribed metal tags.

The work of location consisted of making a claim map as provided in NRS 517.040. The tie from the claim block to a fixed point is depicted on the location map included with this filing.

Dated: March 25, 2016

By: H. H. Tonking  
H. H. Tonking, as Agent for Locator

Official Record

Recording requested By  
KINROSS GOLD USA INC

Eureka County - NV

Sara Simmons - Recorder

Fee: \$22.50 Page 1 of 1  
RPTT: Recorded By: LH  
Book- 590 Page- 0109

Recorded at the request of and when recorded return to:  
Kinross Gold U.S.A., Inc.  
Attention: Land Department  
5075 South Syracuse St., 8<sup>th</sup> Floor  
Denver, CO 80237

The undersigned affirms this document contains no personal  
Information of any person



CERTIFICATE OF LOCATION LODE MINING CLAIM

Kinross Gold U.S.A., Inc. located the BV 108  
Lode Mining Claim in the following quarter sections(s):

<u>1/4</u>	<u>Section</u>	<u>Township</u>	<u>Range</u>	<u>Meridian</u>
NE	8	22 NORTH	51 EAST	MDB&M
NW	9	22 NORTH	51 EAST	MDB&M

In Eureka County, Nevada, on the 6<sup>th</sup> day of February, 2016.

RECORDER'S STAMP

Name and mailing address of locator is: Kinross Gold U.S.A., Inc.  
5075 South Syracuse St., 8<sup>th</sup> Floor  
Denver, CO 80237

The Claim is approximately 1500 feet long and 600 feet wide, such that 1490 feet are claimed in an East direction and 10 feet in a West direction from the point of discovery (monument of location), at which the Notice of Location was posted, together with 300 feet on each side of the monument of location and center line of the Claim. The general course of the lode or vein is from the East to the West direction.

The number, location and markings on each corner monument are as follows:

<u>No.</u>	<u>Location</u>	<u>Markings</u>	<u>Description</u>
No. 1:	Northwest Corner	N.W. Corner BV 108	2" x 2" x 4' wood post
No. 2:	Northeast Corner	N.E. Corner BV 108	2" x 2" x 4' wood post
No. 3:	Southeast Corner	S.E. Corner BV 108	2" x 2" x 4' wood post
No. 4:	Southwest Corner	S.W. Corner BV 108	2" x 2" x 4' wood post

As erected on the ground, each corner monument is marked as described above by scribed metal tags.

The work of location consisted of making a claim map as provided in NRS 517.040. The tie from the claim block to a fixed point is depicted on the location map included with this filing.

Dated: March 25, 2016

By: H. H. Tonking  
H. H. Tonking, as Agent for Locator



Official Record

Recording requested By  
KINROSS GOLD USA INC

Eureka County - NV  
Sara Simmons - Recorder

Fee \$22.50 Page 1 of 1  
RPTT: Recorded By LH  
Book- 590 Page- 0110

Recorded at the request of and when recorded return to:  
Kinross Gold U.S.A., Inc.  
Attention: Land Department  
5075 South Syracuse St., 8<sup>th</sup> Floor  
Denver, CO 80237

The undersigned affirms this document contains no personal  
Information of any person



CERTIFICATE OF LOCATION LODE MINING CLAIM

Kinross Gold U.S.A., Inc. located the BV 109  
Lode Mining Claim in the following quarter sections(s):

<u>1/4</u>	<u>Section</u>	<u>Township</u>	<u>Range</u>	<u>Meridian</u>
NE	8	22 NORTH	51 EAST	MDB&M
_____	_____	_____	_____	_____
_____	_____	_____	_____	_____

In Eureka County, Nevada, on the 6th day of February, 2016.

RECORDER'S STAMP

Name and mailing address of locator is: Kinross Gold U.S.A., Inc.  
5075 South Syracuse St., 8<sup>th</sup> Floor  
Denver, CO 80237

The Claim is approximately 1500 feet long and 600 feet wide, such that 10 feet are claimed in an East direction and 1490 feet in a West direction from the point of discovery (monument of location), at which the Notice of Location was posted, together with 300 feet on each side of the monument of location and center line of the Claim. The general course of the lode or vein is from the East to the West direction.

The number, location and markings on each corner monument are as follows:

<u>No.</u>	<u>Location</u>	<u>Markings</u>	<u>Description</u>
No. 1:	Northwest Corner	N.W. Corner BV 109	2" x 2" x 4' wood post
No. 2:	Northeast Corner	N.E. Corner BV 109	2" x 2" x 4' wood post
No. 3:	Southeast Corner	S.E. Corner BV 109	2" x 2" x 4' wood post
No. 4:	Southwest Corner	S.W. Corner BV 109	2" x 2" x 4' wood post

As erected on the ground, each corner monument is marked as described above by scribed metal tags.

The work of location consisted of making a claim map as provided in NRS 517.040. The tie from the claim block to a fixed point is depicted on the location map included with this filing.

Dated: March 25, 2016

By: [Signature]  
H. H. Tonking, as Agent for Locator

Official Record

Recording requested By  
KINROSS GOLD USA INC

Eureka County - NV  
Sara Simmons - Recorder

Fee: \$22.50

Page 1 of 1

RPTT:

Recorded By: LH

Book- 590 Page- 0111

Recorded at the request of and when recorded return to:  
Kinross Gold U.S.A., Inc.  
Attention: Land Department  
5075 South Syracuse St., 8<sup>th</sup> Floor  
Denver, CO 80237

The undersigned affirms this document contains no personal  
Information of any person



0231137

CERTIFICATE OF LOCATION LODE MINING CLAIM

Kinross Gold U.S.A., Inc. located the BV 110  
Lode Mining Claim in the following quarter section(s):

<u>1/4</u>	<u>Section</u>	<u>Township</u>	<u>Range</u>	<u>Meridian</u>
NE	8	22 NORTH	51 EAST	MDB&M
NW	9	22 NORTH	51 EAST	MDB&M

In Eureka County, Nevada, on the 6th day of February, 2016.

RECORDER'S STAMP

Name and mailing address of locator is: Kinross Gold U.S.A., Inc.  
5075 South Syracuse St., 8<sup>th</sup> Floor  
Denver, CO 80237

The Claim is approximately 1500 feet long and 600 feet wide, such that 1490 feet are claimed in an East direction and 10 feet in a West direction from the point of discovery (monument of location), at which the Notice of Location was posted, together with 300 feet on each side of the monument of location and center line of the Claim. The general course of the lode or vein is from the East to the West direction.


The number, location and markings on each corner monument are as follows:

	<u>Location</u>	<u>Markings</u>	<u>Description</u>
No. 1:	Northwest Corner	N.W. Corner BV 110	2" x 2" x 4' wood post
No. 2:	Northeast Corner	N.E. Corner BV 110	2" x 2" x 4' wood post
No. 3:	Southeast Corner	S.E. Corner BV 110	2" x 2" x 4' wood post
No. 4:	Southwest Corner	S.W. Corner BV 110	2" x 2" x 4' wood post

As erected on the ground, each corner monument is marked as described above by scribed metal tags.

The work of location consisted of making a claim map as provided in NRS 517.040. The tie from the claim block to a fixed point is depicted on the location map included with this filing.

Dated: March 25, 2016

By:   
H. H. Tenking, as Agent for Locator

Official Record

Recording requested By  
KINROSS GOLD USA INC

Eureka County - NV

Sara Simmons - Recorder

Fee: \$22.50

Page 1 of 1

RPTT:

Recorded By: LH

Book- 590 Page- 0112

Recorded at the request of and when recorded return to:  
Kinross Gold U.S.A., Inc.  
Attention: Land Department  
5075 South Syracuse St., 8<sup>th</sup> Floor  
Denver, CO 80237

The undersigned affirms this document contains no personal  
Information of any person



CERTIFICATE OF LOCATION LODE MINING CLAIM

Kinross Gold U.S.A., Inc. located the BV 111  
Lode Mining Claim in the following quarter sections(s):

<u>1/4</u>	<u>Section</u>	<u>Township</u>	<u>Range</u>	<u>Meridian</u>
NE	8	22 NORTH	51 EAST	MDB&M
_____	_____	_____	_____	_____
_____	_____	_____	_____	_____
_____	_____	_____	_____	_____

In Eureka County, Nevada, on the 6th day of February, 2016.

RECORDER'S STAMP

Name and mailing address of locator is: Kinross Gold U.S.A., Inc.  
5075 South Syracuse St., 8<sup>th</sup> Floor  
Denver, CO 80237

The Claim is approximately 1500 feet long and 600 feet wide, such that 10 feet are claimed in an East direction and 1490 feet in a West direction from the point of discovery (monument of location), at which the Notice of Location was posted, together with 300 feet on each side of the monument of location and center line of the Claim. The general course of the lode or vein is from the East to the West direction.


The number, location and markings on each corner monument are as follows:

<u>No.</u>	<u>Location</u>	<u>Markings</u>	<u>Description</u>
No. 1:	Northwest Corner	N.W. Corner BV 111	2" x 2" x 4' wood post
No. 2:	Northeast Corner	N.E. Corner BV 111	2" x 2" x 4' wood post
No. 3:	Southeast Corner	S.E. Corner BV 111	2" x 2" x 4' wood post
No. 4:	Southwest Corner	S.W. Corner BV 111	2" x 2" x 4' wood post

As erected on the ground, each corner monument is marked as described above by scribed metal tags.

The work of location consisted of making a claim map as provided in NRS 517.040. The tie from the claim block to a fixed point is depicted on the location map included with this filing.

Dated: March 25, 2016

By:   
H. H. Tonking, as Agent for Locator

Official Record  
Recording requested By  
KINROSS GOLD USA INC

Eureka County - NV  
Sara Simmons - Recorder  
Fee: \$22.50 Page 1 of 1  
RPTT: Recorded By: LH  
Book- 590 Page- 0113

Recorded at the request of and when recorded return to:  
Kinross Gold U.S.A., Inc.  
Attention: Land Department  
5075 South Syracuse St., 8<sup>th</sup> Floor  
Denver, CO 80237

The undersigned affirms this document contains no personal  
Information of any person



**CERTIFICATE OF LOCATION LODE MINING CLAIM**

Kinross Gold U.S.A., Inc. located the BV 112  
Lode Mining Claim in the following quarter sections(s):

<u>1/4</u>	<u>Section</u>	<u>Township</u>	<u>Range</u>	<u>Meridian</u>
<u>NE</u>	<u>8</u>	<u>22 NORTH</u>	<u>51 EAST</u>	<u>MDB&amp;M</u>
<u>NW</u>	<u>9</u>	<u>22 NORTH</u>	<u>51 EAST</u>	<u>MDB&amp;M</u>

In Eureka County, Nevada, on the 6th day of February, 2016.

**RECORDER'S STAMP**

Name and mailing address of locator is: Kinross Gold U.S.A., Inc.  
5075 South Syracuse St., 8<sup>th</sup> Floor  
Denver, CO 80237

The Claim is approximately 1500 feet long and 600 feet wide, such that 1490 feet are claimed in an East direction and 10 feet in a West direction from the point of discovery (monument of location), at which the Notice of Location was posted, together with 300 feet on each side of the monument of location and center line of the Claim. The general course of the lode or vein is from the East to the West direction.


The number, location and markings on each corner monument are as follows:

<u>No.</u>	<u>Location</u>	<u>Markings</u>	<u>Description</u>
<u>No. 1:</u>	<u>Northwest Corner</u>	<u>N.W. Corner BV 112</u>	<u>2" x 2" x 4' wood post</u>
<u>No. 2:</u>	<u>Northeast Corner</u>	<u>N.E. Corner BV 112</u>	<u>2" x 2" x 4' wood post</u>
<u>No. 3:</u>	<u>Southeast Corner</u>	<u>S.E. Corner BV 112</u>	<u>2" x 2" x 4' wood post</u>
<u>No. 4:</u>	<u>Southwest Corner</u>	<u>S.W. Corner BV 112</u>	<u>2" x 2" x 4' wood post</u>

As erected on the ground, each corner monument is marked as described above by scribed metal tags.

The work of location consisted of making a claim map as provided in NRS 517.040. The tie from the claim block to a fixed point is depicted on the location map included with this filing.

Dated: March 25, 2016

By:   
H. H. Tonking, as Agent for Locator

Official Record

Recording requested By  
KINROSS GOLD USA INC

Eureka County - NV  
Sara Simmons - Recorder

Fee: \$22.50 Page 1 of 1  
RPTT Recorded By: LH  
Book- 590 Page- 0114

Recorded at the request of and when recorded return to:  
Kinross Gold U.S.A., Inc.  
Attention: Land Department  
5075 South Syracuse St., 8<sup>th</sup> Floor  
Denver, CO 80237

The undersigned affirms this document contains no personal  
Information of any person



**CERTIFICATE OF LOCATION LODE MINING CLAIM**

Kinross Gold U.S.A., Inc. located the BV 113  
Lode Mining Claim in the following quarter section(s):

<u>1/4</u>	<u>Section</u>	<u>Township</u>	<u>Range</u>	<u>Meridian</u>
NE	8	22 NORTH	51 EAST	MDB&M
SE	8	22 NORTH	51 EAST	MDB&M

In Eureka County, Nevada, on the 6th day of February, 2016.

**RECORDER'S STAMP**

Name and mailing address of locator is: Kinross Gold U.S.A., Inc.  
5075 South Syracuse St., 8<sup>th</sup> Floor  
Denver, CO 80237

The Claim is approximately 1500 feet long and 600 feet wide, such that 10 feet are claimed in an East direction and 1490 feet in a West direction from the point of discovery (monument of location), at which the Notice of Location was posted, together with 300 feet on each side of the monument of location and center line of the Claim. The general course of the lode or vein is from the East to the West direction.

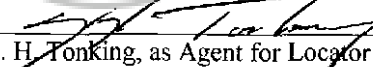
The number, location and markings on each corner monument are as follows:

	<u>Location</u>	<u>Markings</u>	<u>Description</u>
No. 1:	Northwest Corner	N.W. Corner BV 113	2" x 2" x 4' wood post
No. 2:	Northeast Corner	N.E. Corner BV 113	2" x 2" x 4' wood post
No. 3:	Southeast Corner	S.E. Corner BV 113	2" x 2" x 4' wood post
No. 4:	Southwest Corner	S.W. Corner BV 113	2" x 2" x 4' wood post

As erected on the ground, each corner monument is marked as described above by scribed metal tags.

The work of location consisted of making a claim map as provided in NRS 517.040. The tie from the claim block to a fixed point is depicted on the location map included with this filing.

Dated: March 25, 2016

By:   
H. H. Tonking, as Agent for Locator

DOC # 0231141

04/25/2016

01:34 PM

Official Record

Recording requested By  
KINROSS GOLD USA INC

Eureka County - NV

Sara Simmons - Recorder

Fee: \$22.50

Page 1 of 1

RPT:

Recorded By: LH

Book- 590 Page- 0115

Recorded at the request of and when recorded return to:  
Kinross Gold U.S.A., Inc.  
Attention: Land Department  
5075 South Syracuse St., 8<sup>th</sup> Floor  
Denver, CO 80237

The undersigned affirms this document contains no personal  
Information of any person



**CERTIFICATE OF LOCATION LODE MINING CLAIM**

Kinross Gold U.S.A., Inc. located the BV 114  
Lode Mining Claim in the following quarter sections(s):

<u>1/4</u>	<u>Section</u>	<u>Township</u>	<u>Range</u>	<u>Meridian</u>
NE	8	22 NORTH	51 EAST	MDB&M
SE	8	22 NORTH	51 EAST	MDB&M
NW	9	22 NORTH	51 EAST	MDB&M
SW	9	22 NORTH	51 EAST	MDB&M

In Eureka County, Nevada, on the 6th day of February, 2016.

**RECORDER'S STAMP**

Name and mailing address of locator is: Kinross Gold U.S.A., Inc.  
5075 South Syracuse St., 8<sup>th</sup> Floor  
Denver, CO 80237

The Claim is approximately 1500 feet long and 600 feet wide, such that 1490 feet are claimed in an East direction and 10 feet in a West direction from the point of discovery (monument of location), at which the Notice of Location was posted, together with 300 feet on each side of the monument of location and center line of the Claim. The general course of the lode or vein is from the East to the West direction.


The number, location and markings on each corner monument are as follows:

<u>No.</u>	<u>Location</u>	<u>Markings</u>	<u>Description</u>
No. 1:	Northwest Corner	N.W. Corner BV 114	2" x 2" x 4' wood post
No. 2:	Northeast Corner	N.E. Corner BV 114	2" x 2" x 4' wood post
No. 3:	Southeast Corner	S.E. Corner BV 114	2" x 2" x 4' wood post
No. 4:	Southwest Corner	S.W. Corner BV 114	2" x 2" x 4' wood post

As erected on the ground, each corner monument is marked as described above by scribed metal tags.

The work of location consisted of making a claim map as provided in NRS 517.040. The tie from the claim block to a fixed point is depicted on the location map included with this filing.

Dated: March 25, 2016

By:   
H. H. Tonking, as Agent for Locator

Recorded at the request of and when recorded return to:  
Kinross Gold U.S.A., Inc.  
Attention: Land Department  
5075 South Syracuse St., 8<sup>th</sup> Floor  
Denver, CO 80237

The undersigned affirms this document contains no personal  
Information of any person



**CERTIFICATE OF LOCATION LODE MINING CLAIM**

Kinross Gold U.S.A., Inc. located the BV 115  
Lode Mining Claim in the following quarter sections(s):

<u>1/4</u>	<u>Section</u>	<u>Township</u>	<u>Range</u>	<u>Meridian</u>
SE	8	22 NORTH	51 EAST	MDB&M
_____	_____	_____	_____	_____
_____	_____	_____	_____	_____

In Eureka County, Nevada, on the 6th day of February, 2016.

**RECORDER'S STAMP**

Name and mailing address of locator is: Kinross Gold U.S.A., Inc.  
5075 South Syracuse St., 8<sup>th</sup> Floor  
Denver, CO 80237

The Claim is approximately 1500 feet long and 600 feet wide, such that 10 feet are claimed in an East direction and 1490 feet in a West direction from the point of discovery (monument of location), at which the Notice of Location was posted, together with 300 feet on each side of the monument of location and center line of the Claim. The general course of the lode or vein is from the East to the West direction.


The number, location and markings on each corner monument are as follows:

<u>No.</u>	<u>Location</u>	<u>Markings</u>	<u>Description</u>
No. 1:	Northwest Corner	N.W. Corner BV 115	2" x 2" x 4' wood post
No. 2:	Northeast Corner	N.E. Corner BV 115	2" x 2" x 4' wood post
No. 3:	Southeast Corner	S.E. Corner BV 115	2" x 2" x 4' wood post
No. 4:	Southwest Corner	S.W. Corner BV 115	2" x 2" x 4' wood post

As erected on the ground, each corner monument is marked as described above by scribed metal tags.

The work of location consisted of making a claim map as provided in NRS 517.040. The tie from the claim block to a fixed point is depicted on the location map included with this filing.

Dated: March 25, 2016

By:   
H. H. Tonking, as Agent for Locator

Official Record

Recording requested By  
KINROSS GOLD USA INC

Eureka County - NV

Sara Simmons - Recorder

Fee \$22.50

Page 1 of 1

RPTT:

Recorded By: LH

Book- 590 Page- 0117

Recorded at the request of and when recorded return to:  
Kinross Gold U.S.A., Inc.  
Attention: Land Department  
5075 South Syracuse St., 8<sup>th</sup> Floor  
Denver, CO 80237

The undersigned affirms this document contains no personal  
Information of any person



0231143

CERTIFICATE OF LOCATION LODE MINING CLAIM

Kinross Gold U.S.A., Inc. located the BV 116  
Lode Mining Claim in the following quarter section(s):

<u>1/4</u>	<u>Section</u>	<u>Township</u>	<u>Range</u>	<u>Meridian</u>
SE	8	22 NORTH	51 EAST	MDB&M
SW	9	22 NORTH	51 EAST	MDB&M

In Eureka County, Nevada, on the 6<sup>th</sup> day of February, 2016.

RECORDER'S STAMP

Name and mailing address of locator is: Kinross Gold U.S.A., Inc.  
5075 South Syracuse St., 8<sup>th</sup> Floor  
Denver, CO 80237

The Claim is approximately 1500 feet long and 600 feet wide, such that 1490 feet are claimed in an East direction and 10 feet in a West direction from the point of discovery (monument of location), at which the Notice of Location was posted, together with 300 feet on each side of the monument of location and center line of the Claim. The general course of the lode or vein is from the East to the West direction.


The number, location and markings on each corner monument are as follows:

<u>No.</u>	<u>Location</u>	<u>Markings</u>	<u>Description</u>
No. 1:	Northwest Corner	N.W. Corner BV 116	2" x 2" x 4' wood post
No. 2:	Northeast Corner	N.E. Corner BV 116	2" x 2" x 4' wood post
No. 3:	Southeast Corner	S.E. Corner BV 116	2" x 2" x 4' wood post
No. 4:	Southwest Corner	S.W. Corner BV 116	2" x 2" x 4' wood post

As erected on the ground, each corner monument is marked as described above by scribed metal tags.

The work of location consisted of making a claim map as provided in NRS 517.040. The tie from the claim block to a fixed point is depicted on the location map included with this filing.

Dated: March 25, 2016

By:   
H. H. Tonking, as Agent for Locator



Official Record

Recording requested By  
KINROSS GOLD USA INC

Eureka County - NV

Sara Simmons - Recorder

Fee: \$22.50

Page 1 of 1

RPTT:

Recorded By: LH

Book- 590 Page- 0118

Recorded at the request of and when recorded return to:  
Kinross Gold U.S.A., Inc.  
Attention: Land Department  
5075 South Syracuse St., 8<sup>th</sup> Floor  
Denver, CO 80237

The undersigned affirms this document contains no personal  
Information of any person



0231144

CERTIFICATE OF LOCATION LODE MINING CLAIM

Kinross Gold U.S.A., Inc. located the BV 117  
Lode Mining Claim in the following quarter section(s):

<u>1/4</u>	<u>Section</u>	<u>Township</u>	<u>Range</u>	<u>Meridian</u>
SE	8	22 NORTH	51 EAST	MDB&M

In Eureka County, Nevada, on the 6th day of February, 2016.

RECORDER'S STAMP

Name and mailing address of locator is: Kinross Gold U.S.A., Inc.  
5075 South Syracuse St., 8<sup>th</sup> Floor  
Denver, CO 80237

The Claim is approximately 1500 feet long and 600 feet wide, such that 10 feet are claimed in an East direction and 1490 feet in a West direction from the point of discovery (monument of location), at which the Notice of Location was posted, together with 300 feet on each side of the monument of location and center line of the Claim. The general course of the lode or vein is from the East to the West direction.


The number, location and markings on each corner monument are as follows:

<u>No.</u>	<u>Location</u>	<u>Markings</u>	<u>Description</u>
No. 1:	Northwest Corner	N.W. Corner BV 117	2" x 2" x 4' wood post
No. 2:	Northeast Corner	N.E. Corner BV 117	2" x 2" x 4' wood post
No. 3:	Southeast Corner	S.E. Corner BV 117	2" x 2" x 4' wood post
No. 4:	Southwest Corner	S.W. Corner BV 117	2" x 2" x 4' wood post

As erected on the ground, each corner monument is marked as described above by scribed metal tags.

The work of location consisted of making a claim map as provided in NRS 517.040. The tie from the claim block to a fixed point is depicted on the location map included with this filing.

Dated: March 25, 2016

By:   
H. H. Tonking, as Agent for Locator

Official Record

Recording requested By  
KINROSS GOLD USA INC

Eureka County - NV  
Sara Simmons - Recorder

Fee: \$22.50

Page 1 of 1

RPTT:

Recorded By: LH

Book- 590 Page- 0119

Recorded at the request of and when recorded return to:  
Kinross Gold U.S.A., Inc.  
Attention: Land Department  
5075 South Syracuse St., 8<sup>th</sup> Floor  
Denver, CO 80237

The undersigned affirms this document contains no personal  
Information of any person



CERTIFICATE OF LOCATION LODE MINING CLAIM

Kinross Gold U.S.A., Inc. located the BV 118  
Lode Mining Claim in the following quarter sections(s):

<u>1/4</u>	<u>Section</u>	<u>Township</u>	<u>Range</u>	<u>Meridian</u>
SE	8	22 NORTH	51 EAST	MDB&M
SW	9	22 NORTH	51 EAST	MDB&M

In Eureka County, Nevada, on the 6th day of February, 2016.

RECORDER'S STAMP

Name and mailing address of locator is: Kinross Gold U.S.A., Inc.  
5075 South Syracuse St., 8<sup>th</sup> Floor  
Denver, CO 80237

The Claim is approximately 1500 feet long and 600 feet wide, such that 1490 feet are claimed in an East direction and 10 feet in a West direction from the point of discovery (monument of location), at which the Notice of Location was posted, together with 300 feet on each side of the monument of location and center line of the Claim. The general course of the lode or vein is from the East to the West direction.

The number, location and markings on each corner monument are as follows:

<u>No.</u>	<u>Location</u>	<u>Markings</u>	<u>Description</u>
No. 1:	Northwest Corner	N.W. Corner BV 118	2" x 2" x 4' wood post
No. 2:	Northeast Corner	N.E. Corner BV 118	2" x 2" x 4' wood post
No. 3:	Southeast Corner	S.E. Corner BV 118	2" x 2" x 4' wood post
No. 4:	Southwest Corner	S.W. Corner BV 118	2" x 2" x 4' wood post

As erected on the ground, each corner monument is marked as described above by scribed metal tags.

The work of location consisted of making a claim map as provided in NRS 517.040. The tie from the claim block to a fixed point is depicted on the location map included with this filing.

Dated: March 25, 2016

By: H. H. Tonking  
H. H. Tonking, as Agent for Locator

Official Record

Recording requested By  
KINROSS GOLD USA INC

Eureka County - NV  
Sara Simmons - Recorder

Fee: \$22.50

Page 1 of 1

RPTT:

Recorded By: LH

Book- 590 Page-

0120

Recorded at the request of and when recorded return to:  
Kinross Gold U.S.A., Inc.  
Attention: Land Department  
5075 South Syracuse St., 8<sup>th</sup> Floor  
Denver, CO 80237

The undersigned affirms this document contains no personal  
Information of any person



0231146

CERTIFICATE OF LOCATION LODE MINING CLAIM

Kinross Gold U.S.A., Inc. located the BV 119  
Lode Mining Claim in the following quarter sections(s):

<u>1/4</u>	<u>Section</u>	<u>Township</u>	<u>Range</u>	<u>Meridian</u>
SE	8	22 NORTH	51 EAST	MDB&M
_____	_____	_____	_____	_____
_____	_____	_____	_____	_____

In Eureka County, Nevada, on the 6th day of February, 2016.

RECORDER'S STAMP

Name and mailing address of locator is: Kinross Gold U.S.A., Inc.  
5075 South Syracuse St., 8<sup>th</sup> Floor  
Denver, CO 80237

The Claim is approximately 1500 feet long and 600 feet wide, such that 10 feet are claimed in an East direction and 1490 feet in a West direction from the point of discovery (monument of location), at which the Notice of Location was posted, together with 300 feet on each side of the monument of location and center line of the Claim. The general course of the lode or vein is from the East to the West direction.

The number, location and markings on each corner monument are as follows:

<u>No.</u>	<u>Location</u>	<u>Markings</u>	<u>Description</u>
No. 1:	Northwest Corner	N.W. Corner BV 119	2" x 2" x 4' wood post
No. 2:	Northeast Corner	N.E. Corner BV 119	2" x 2" x 4' wood post
No. 3:	Southeast Corner	S.E. Corner BV 119	2" x 2" x 4' wood post
No. 4:	Southwest Corner	S.W. Corner BV 119	2" x 2" x 4' wood post

As erected on the ground, each corner monument is marked as described above by scribed metal tags.

The work of location consisted of making a claim map as provided in NRS 517.040. The tie from the claim block to a fixed point is depicted on the location map included with this filing.

Dated: March 25, 2016

By: [Signature]  
H. H. Tonking, as Agent for Locator

DOC # 0231147

04/25/2016

01:34 PM

Official Record

Recording requested By  
KINROSS GOLD USA INC

Eureka County - NV

Sara Simmons - Recorder

Fee: \$22.50

Page 1 of 1

RPTT:

Recorded By: LH

Book- 590 Page- 0121

Recorded at the request of and when recorded return to:  
Kinross Gold U.S.A., Inc.  
Attention: Land Department  
5075 South Syracuse St., 8<sup>th</sup> Floor  
Denver, CO 80237

The undersigned affirms this document contains no personal  
information of any person



**CERTIFICATE OF LOCATION LODE MINING CLAIM**

Kinross Gold U.S.A., Inc. located the BV 120  
Lode Mining Claim in the following quarter sections(s):

<u>1/4</u>	<u>Section</u>	<u>Township</u>	<u>Range</u>	<u>Meridian</u>
<u>SE</u>	<u>8</u>	<u>22 NORTH</u>	<u>51 EAST</u>	<u>MDB&amp;M</u>
<u>SW</u>	<u>9</u>	<u>22 NORTH</u>	<u>51 EAST</u>	<u>MDB&amp;M</u>

In Eureka County, Nevada, on the 6<sup>th</sup> day of February, 2016.

**RECORDER'S STAMP**

Name and mailing address of locator is: Kinross Gold U.S.A., Inc.  
5075 South Syracuse St., 8<sup>th</sup> Floor  
Denver, CO 80237

The Claim is approximately 1500 feet long and 600 feet wide, such that 1490 feet are claimed in an East direction and 10 feet in a West direction from the point of discovery (monument of location), at which the Notice of Location was posted, together with 300 feet on each side of the monument of location and center line of the Claim. The general course of the lode or vein is from the East to the West direction.

The number, location and markings on each corner monument are as follows:


<u>No.</u>	<u>Location</u>	<u>Markings</u>	<u>Description</u>
<u>No. 1:</u>	<u>Northwest Corner</u>	<u>N.W. Corner BV 120</u>	<u>2" x 2" x 4' wood post</u>
<u>No. 2:</u>	<u>Northeast Corner</u>	<u>N.E. Corner BV 120</u>	<u>2" x 2" x 4' wood post</u>
<u>No. 3:</u>	<u>Southeast Corner</u>	<u>S.E. Corner BV 120</u>	<u>2" x 2" x 4' wood post</u>
<u>No. 4:</u>	<u>Southwest Corner</u>	<u>S.W. Corner BV 120</u>	<u>2" x 2" x 4' wood post</u>

As erected on the ground, each corner monument is marked as described above by scribed metal tags.

The work of location consisted of making a claim map as provided in NRS 517.040. The tie from the claim block to a fixed point is depicted on the location map included with this filing.

Dated: March 25, 2016

By:

  
H. H. Tonking, as Agent for Locator

Official Record

Recording requested By  
KINROSS GOLD USA INC

Eureka County - NV

Sara Simmons - Recorder

Fee: \$22.50

Page 1 of 1

RPTT:

Recorded By: LH

Book- 590 Page- 0122

Recorded at the request of and when recorded return to:  
Kinross Gold U.S.A., Inc.  
Attention: Land Department  
5075 South Syracuse St., 8<sup>th</sup> Floor  
Denver, CO 80237

The undersigned affirms this document contains no personal  
Information of any person



0231148

CERTIFICATE OF LOCATION LODE MINING CLAIM

Kinross Gold U.S.A., Inc. located the BV 121  
Lode Mining Claim in the following quarter sections(s):

<u>1/4</u>	<u>Section</u>	<u>Township</u>	<u>Range</u>	<u>Meridian</u>
<u>SE</u>	<u>8</u>	<u>22 NORTH</u>	<u>51 EAST</u>	<u>MDB&amp;M</u>
<u>NE</u>	<u>17</u>	<u>22 NORTH</u>	<u>51 EAST</u>	<u>MDB&amp;M</u>
_____	_____	_____	_____	_____
_____	_____	_____	_____	_____

In Eureka County, Nevada, on the 6th day of February, 2016.

RECORDER'S STAMP

Name and mailing address of locator is: Kinross Gold U.S.A., Inc.  
5075 South Syracuse St., 8<sup>th</sup> Floor  
Denver, CO 80237

The Claim is approximately 1500 feet long and 600 feet wide, such that 10 feet are claimed in an East direction and 1490 feet in a West direction from the point of discovery (monument of location), at which the Notice of Location was posted, together with 300 feet on each side of the monument of location and center line of the Claim. The general course of the lode or vein is from the East to the West direction.

The number, location and markings on each corner monument are as follows:

<u>No.</u>	<u>Location</u>	<u>Markings</u>	<u>Description</u>
<u>No. 1:</u>	<u>Northwest Corner</u>	<u>N.W. Corner BV 121</u>	<u>2" x 2" x 4' wood post</u>
<u>No. 2:</u>	<u>Northeast Corner</u>	<u>N.E. Corner BV 121</u>	<u>2" x 2" x 4' wood post</u>
<u>No. 3:</u>	<u>Southeast Corner</u>	<u>S.E. Corner BV 121</u>	<u>2" x 2" x 4' wood post</u>
<u>No. 4:</u>	<u>Southwest Corner</u>	<u>S.W. Corner BV 121</u>	<u>2" x 2" x 4' wood post</u>

As erected on the ground, each corner monument is marked as described above by scribed metal tags.

The work of location consisted of making a claim map as provided in NRS 517.040. The tie from the claim block to a fixed point is depicted on the location map included with this filing.

Dated: March 25, 2016

By: [Signature]  
H. H. Tonking, as Agent for Locator

DOC # 0231149

04/25/2016

01:34 PM

Recorded at the request of and when recorded return to:  
Kinross Gold U.S.A., Inc.  
Attention: Land Department  
5075 South Syracuse St., 8<sup>th</sup> Floor  
Denver, CO 80237

**Official Record**  
Recording requested By  
KINROSS GOLD USA INC

Eureka County - NV  
Sara Simmons - Recorder

Fee: \$22.50

Page 1 of 1

RPTT:

Recorded By: LH

Book- 590 Page- 0123

The undersigned affirms this document contains no personal  
Information of any person

**CERTIFICATE OF LOCATION LODE MINING CLAIM**



Kinross Gold U.S.A., Inc. located the BV 122  
Lode Mining Claim in the following quarter sections(s):

<u>1/4</u>	<u>Section</u>	<u>Township</u>	<u>Range</u>	<u>Meridian</u>
SE	8	22 NORTH	51 EAST	MDB&M
SW	9	22 NORTH	51 EAST	MDB&M
NE	17	22 NORTH	51 EAST	MDB&M
NW	16	22 NORTH	51 EAST	MDB&M

In Eureka County, Nevada, on the 6th day of February, 2016.

**RECORDER'S STAMP**

Name and mailing address of locator is: Kinross Gold U.S.A., Inc.  
5075 South Syracuse St., 8<sup>th</sup> Floor  
Denver, CO 80237

The Claim is approximately 1500 feet long and 600 feet wide, such that 1490 feet are claimed in an East direction and 10 feet in a West direction from the point of discovery (monument of location), at which the Notice of Location was posted, together with 300 feet on each side of the monument of location and center line of the Claim. The general course of the lode or vein is from the East to the West direction.

The number, location and markings on each corner monument are as follows:

<u>No.</u>	<u>Location</u>	<u>Markings</u>	<u>Description</u>
No. 1:	Northwest Corner	N.W. Corner BV 122	2" x 2" x 4' wood post
No. 2:	Northeast Corner	N.E. Corner BV 122	2" x 2" x 4' wood post
No. 3:	Southeast Corner	S.E. Corner BV 122	2" x 2" x 4' wood post
No. 4:	Southwest Corner	S.W. Corner BV 122	2" x 2" x 4' wood post

As erected on the ground, each corner monument is marked as described above by scribed metal tags.

The work of location consisted of making a claim map as provided in NRS 517.040. The tie from the claim block to a fixed point is depicted on the location map included with this filing.

Dated: March 25, 2016

By: H. H. Tonking  
H. H. Tonking, as Agent for Locator

Official Record

Recording requested By  
KINROSS GOLD USA INC

Eureka County - NV

Sara Simmons - Recorder

Fee: \$22.50

Page 1 of 1

RPTT:

Recorded By: LH

Book- 590 Page- 0124

Recorded at the request of and when recorded return to:  
Kinross Gold U.S.A., Inc.  
Attention: Land Department  
5075 South Syracuse St., 8<sup>th</sup> Floor  
Denver, CO 80237

The undersigned affirms this document contains no personal  
Information of any person



CERTIFICATE OF LOCATION LODE MINING CLAIM

Kinross Gold U.S.A., Inc. located the BV 123  
Lode Mining Claim in the following quarter sections(s):

<u>1/4</u>	<u>Section</u>	<u>Township</u>	<u>Range</u>	<u>Meridian</u>
NE	17	22 NORTH	51 EAST	MDB&M
_____	_____	_____	_____	_____
_____	_____	_____	_____	_____
_____	_____	_____	_____	_____

In Eureka County, Nevada, on the 6th day of February, 2016.

RECORDER'S STAMP

Name and mailing address of locator is: Kinross Gold U.S.A., Inc.  
5075 South Syracuse St., 8<sup>th</sup> Floor  
Denver, CO 80237

The Claim is approximately 1500 feet long and 600 feet wide, such that 10 feet are claimed in an East direction and 1490 feet in a West direction from the point of discovery (monument of location), at which the Notice of Location was posted, together with 300 feet on each side of the monument of location and center line of the Claim. The general course of the lode or vein is from the East to the West direction.

The number, location and markings on each corner monument are as follows:

<u>No.</u>	<u>Location</u>	<u>Markings</u>	<u>Description</u>
No. 1:	Northwest Corner	N.W. Corner BV 123	2" x 2" x 4' wood post
No. 2:	Northeast Corner	N.E. Corner BV 123	2" x 2" x 4' wood post
No. 3:	Southeast Corner	S.E. Corner BV 123	2" x 2" x 4' wood post
No. 4:	Southwest Corner	S.W. Corner BV 123	2" x 2" x 4' wood post

As erected on the ground, each corner monument is marked as described above by scribed metal tags.

The work of location consisted of making a claim map as provided in NRS 517.040. The tie from the claim block to a fixed point is depicted on the location map included with this filing.

Dated: March 25, 2016

By: H. H. Tonking  
H. H. Tonking, as Agent for Locator

Recorded at the request of and when recorded return to:  
 Kinross Gold U.S.A., Inc.  
 Attention: Land Department  
 5075 South Syracuse St., 8<sup>th</sup> Floor  
 Denver, CO 80237

The undersigned affirms this document contains no personal  
 Information of any person

**DOC # 0231151**  
 04/25/2016 01:34 PM  
**Official Record**  
 Recording requested By  
 KINROSS GOLD USA INC  
 Eureka County - NV  
 Sara Simmons - Recorder  
 Fee: \$22.50 Page 1 of 1  
 RPTT: Recorded By: LH  
 Book- 590 Page- 0125



**CERTIFICATE OF LOCATION LODE MINING CLAIM**

Kinross Gold U.S.A., Inc. located the BV 124  
 Lode Mining Claim in the following quarter sections(s):

<u>1/4</u>	<u>Section</u>	<u>Township</u>	<u>Range</u>	<u>Meridian</u>
NE	17	22 NORTH	51 EAST	MDB&M
NW	16	22 NORTH	51 EAST	MDB&M

In Eureka County, Nevada, on the 6th day of February, 2016.

**RECORDER'S STAMP**

Name and mailing address of locator is: Kinross Gold U.S.A., Inc.  
 5075 South Syracuse St., 8<sup>th</sup> Floor  
 Denver, CO 80237

The Claim is approximately 1500 feet long and 600 feet wide, such that 1490 feet are claimed in an East direction and 10 feet in a West direction from the point of discovery (monument of location), at which the Notice of Location was posted, together with 300 feet on each side of the monument of location and center line of the Claim. The general course of the lode or vein is from the East to the West direction.

The number, location and markings on each corner monument are as follows:

<u>No.</u>	<u>Location</u>	<u>Markings</u>	<u>Description</u>
No. 1:	Northwest Corner	N.W. Corner BV 124	2" x 2" x 4' wood post
No. 2:	Northeast Corner	N.E. Corner BV 124	2" x 2" x 4' wood post
No. 3:	Southeast Corner	S.E. Corner BV 124	2" x 2" x 4' wood post
No. 4:	Southwest Corner	S.W. Corner BV 124	2" x 2" x 4' wood post

As erected on the ground, each corner monument is marked as described above by scribed metal tags.

The work of location consisted of making a claim map as provided in NRS 517.040. The tie from the claim block to a fixed point is depicted on the location map included with this filing.

Dated: March 25, 2016

By: H. H. Ponking  
 H. H. Ponking, as Agent for Locator



Official Record

Recording requested By  
KINROSS GOLD USA INC

Eureka County - NV

Sara Simmons - Recorder

Fee: \$22.50

Page 1 of 1

RPTT:

Recorded By: LH

Book- 590 Page- 0126

Recorded at the request of and when recorded return to:  
Kinross Gold U.S.A., Inc.  
Attention: Land Department  
5075 South Syracuse St., 8<sup>th</sup> Floor  
Denver, CO 80237

The undersigned affirms this document contains no personal  
Information of any person



0231152

CERTIFICATE OF LOCATION LODE MINING CLAIM

Kinross Gold U.S.A., Inc. located the BV 125  
Lode Mining Claim in the following quarter sections(s):

<u>1/4</u>	<u>Section</u>	<u>Township</u>	<u>Range</u>	<u>Meridian</u>
NE	17	22 NORTH	51 EAST	MDB&M
_____	_____	_____	_____	_____
_____	_____	_____	_____	_____
_____	_____	_____	_____	_____

In Eureka County, Nevada, on the 6th day of February, 2016.

RECORDER'S STAMP

Name and mailing address of locator is: Kinross Gold U.S.A., Inc.  
5075 South Syracuse St., 8<sup>th</sup> Floor  
Denver, CO 80237

The Claim is approximately 1500 feet long and 600 feet wide, such that 10 feet are claimed in an East direction and 1490 feet in a West direction from the point of discovery (monument of location), at which the Notice of Location was posted, together with 300 feet on each side of the monument of location and center line of the Claim. The general course of the lode or vein is from the East to the West direction.

The number, location and markings on each corner monument are as follows:

<u>No.</u>	<u>Location</u>	<u>Markings</u>	<u>Description</u>
No. 1:	Northwest Corner	N.W. Corner BV 125	2" x 2" x 4' wood post
No. 2:	Northeast Corner	N.E. Corner BV 125	2" x 2" x 4' wood post
No. 3:	Southeast Corner	S.E. Corner BV 125	2" x 2" x 4' wood post
No. 4:	Southwest Corner	S.W. Corner BV 125	2" x 2" x 4' wood post

As erected on the ground, each corner monument is marked as described above by scribed metal tags.

The work of location consisted of making a claim map as provided in NRS 517.040. The tie from the claim block to a fixed point is depicted on the location map included with this filing.

Dated: March 25, 2016

By: [Signature]  
H. H. Tonking, as Agent for Locator

Official Record

Recording requested By  
KINROSS GOLD USA INC

Eureka County - NV

Sara Simmons - Recorder

Fee: \$22.50

Page 1 of 1

RPTT

Recorded By: LH

Book- 590 Page- 0127

Recorded at the request of and when recorded return to:  
Kinross Gold U.S.A., Inc.  
Attention: Land Department  
5075 South Syracuse St., 8<sup>th</sup> Floor  
Denver, CO 80237

The undersigned affirms this document contains no personal  
Information of any person



0231153

CERTIFICATE OF LOCATION LODE MINING CLAIM

Kinross Gold U.S.A., Inc. located the BV 126  
Lode Mining Claim in the following quarter sections(s):

<u>1/4</u>	<u>Section</u>	<u>Township</u>	<u>Range</u>	<u>Meridian</u>
NE	17	22 NORTH	51 EAST	MDB&M
NW	16	22 NORTH	51 EAST	MDB&M

In Eureka County, Nevada, on the 6th day of February, 2016.

RECORDER'S STAMP

Name and mailing address of locator is: Kinross Gold U.S.A., Inc.  
5075 South Syracuse St., 8<sup>th</sup> Floor  
Denver, CO 80237

The Claim is approximately 1500 feet long and 600 feet wide, such that 1490 feet are claimed in an East direction and 10 feet in a West direction from the point of discovery (monument of location), at which the Notice of Location was posted, together with 300 feet on each side of the monument of location and center line of the Claim. The general course of the lode or vein is from the East to the West direction.

The number, location and markings on each corner monument are as follows:

<u>No.</u>	<u>Location</u>	<u>Markings</u>	<u>Description</u>
No. 1:	Northwest Corner	N.W. Corner BV 126	2" x 2" x 4' wood post
No. 2:	Northeast Corner	N.E. Corner BV 126	2" x 2" x 4' wood post
No. 3:	Southeast Corner	S.E. Corner BV 126	2" x 2" x 4' wood post
No. 4:	Southwest Corner	S.W. Corner BV 126	2" x 2" x 4' wood post

As erected on the ground, each corner monument is marked as described above by scribed metal tags.

The work of location consisted of making a claim map as provided in NRS 517.040. The tie from the claim block to a fixed point is depicted on the location map included with this filing.

Dated: March 25, 2016

By: [Signature]  
H. H. Tonking, as Agent for Locator

DOC # 0231154

04/25/2016

01:34 PM

Official Record

Recording requested By  
KINROSS GOLD USA INC

Eureka County - NV

Sara Simmons - Recorder

Fee: \$22.50

Page 1 of 1

RPTT:

Recorded By: LH

Book- 590 Page- 0128

Recorded at the request of and when recorded return to:  
Kinross Gold U.S.A., Inc.  
Attention: Land Department  
5075 South Syracuse St., 8<sup>th</sup> Floor  
Denver, CO 80237

The undersigned affirms this document contains no personal  
Information of any person



CERTIFICATE OF LOCATION LODE MINING CLAIM

Kinross Gold U.S.A., Inc. located the BV 127  
Lode Mining Claim in the following quarter section(s):

<u>1/4</u>	<u>Section</u>	<u>Township</u>	<u>Range</u>	<u>Meridian</u>
NE	17	22 NORTH	51 EAST	MDB&M
_____	_____	_____	_____	_____
_____	_____	_____	_____	_____
_____	_____	_____	_____	_____

In Eureka County, Nevada, on the 6th day of February, 2016.

RECORDER'S STAMP

Name and mailing address of locator is: Kinross Gold U.S.A., Inc.  
5075 South Syracuse St., 8<sup>th</sup> Floor  
Denver, CO 80237

The Claim is approximately 1500 feet long and 600 feet wide, such that 10 feet are claimed in an East direction and 1490 feet in a West direction from the point of discovery (monument of location), at which the Notice of Location was posted, together with 300 feet on each side of the monument of location and center line of the Claim. The general course of the lode or vein is from the East to the West direction.

The number, location and markings on each corner monument are as follows:

<u>No.</u>	<u>Location</u>	<u>Markings</u>	<u>Description</u>
No. 1:	Northwest Corner	N.W. Corner BV 127	2" x 2" x 4' wood post
No. 2:	Northeast Corner	N.E. Corner BV 127	2" x 2" x 4' wood post
No. 3:	Southeast Corner	S.E. Corner BV 127	2" x 2" x 4' wood post
No. 4:	Southwest Corner	S.W. Corner BV 127	2" x 2" x 4' wood post

As erected on the ground, each corner monument is marked as described above by scribed metal tags.

The work of location consisted of making a claim map as provided in NRS 517.040. The tie from the claim block to a fixed point is depicted on the location map included with this filing.

Dated: March 25, 2016

By: [Signature]  
H. H. Tonking, as Agent for Locator

DOC # 0231155

04/25/2016

01:34 PM

Official Record

Recording requested By  
KINROSS GOLD USA INC

Eureka County - NV

Sara Simmons - Recorder

Fee: \$22.50

Page 1 of 1

RPTT:

Recorded By: LH

Book- 590 Page-

0129

Recorded at the request of and when recorded return to:  
Kinross Gold U.S.A., Inc.  
Attention: Land Department  
5075 South Syracuse St., 8<sup>th</sup> Floor  
Denver, CO 80237

The undersigned affirms this document contains no personal  
Information of any person



0231155

**CERTIFICATE OF LOCATION LODE MINING CLAIM**

Kinross Gold U.S.A., Inc. located the BV 128  
Lode Mining Claim in the following quarter sections(s):

<u>1/4</u>	<u>Section</u>	<u>Township</u>	<u>Range</u>	<u>Meridian</u>
NE	17	22 NORTH	51 EAST	MDB&M
NW	16	22 NORTH	51 EAST	MDB&M

In Eureka County, Nevada, on the 6th day of February, 2016.

**RECORDER'S STAMP**

Name and mailing address of locator is: Kinross Gold U.S.A., Inc.  
5075 South Syracuse St., 8<sup>th</sup> Floor  
Denver, CO 80237

The Claim is approximately 1500 feet long and 600 feet wide, such that 1490 feet are claimed in an East direction and 10 feet in a West direction from the point of discovery (monument of location), at which the Notice of Location was posted, together with 300 feet on each side of the monument of location and center line of the Claim. The general course of the lode or vein is from the East to the West direction.

The number, location and markings on each corner monument are as follows:

<u>No.</u>	<u>Location</u>	<u>Markings</u>	<u>Description</u>
No. 1:	Northwest Corner	N.W. Corner BV 128	2" x 2" x 4' wood post
No. 2:	Northeast Corner	N.E. Corner BV 128	2" x 2" x 4' wood post
No. 3:	Southeast Corner	S.E. Corner BV 128	2" x 2" x 4' wood post
No. 4:	Southwest Corner	S.W. Corner BV 128	2" x 2" x 4' wood post

As erected on the ground, each corner monument is marked as described above by scribed metal tags.

The work of location consisted of making a claim map as provided in NRS 517.040. The tie from the claim block to a fixed point is depicted on the location map included with this filing.

Dated: March 25, 2016

By: [Signature]  
H. H. Tonking, as Agent for Locator

DOC # 0231156

04/25/2016

01:34 PM

Official Record

Recording requested By  
KINROSS GOLD USA INC

Eureka County - NV

Sara Simmons - Recorder

Fee: \$22.50

Page 1 of 1

RPTT:

Recorded By: LH

Book- 590 Page- 0130

Recorded at the request of and when recorded return to:  
Kinross Gold U.S.A., Inc.  
Attention: Land Department  
5075 South Syracuse St., 8<sup>th</sup> Floor  
Denver, CO 80237

The undersigned affirms this document contains no personal  
Information of any person

CERTIFICATE OF LOCATION LODE MINING CLAIM



Kinross Gold U.S.A., Inc. located the BV 129  
Lode Mining Claim in the following quarter section(s):

<u>1/4</u>	<u>Section</u>	<u>Township</u>	<u>Range</u>	<u>Meridian</u>
NE	17	22 NORTH	51 EAST	MDB&M
SE	17	22 NORTH	51 EAST	MDB&M

In Eureka County, Nevada, on the 6th day of February, 2016.

RECORDER'S STAMP

Name and mailing address of locator is: Kinross Gold U.S.A., Inc.  
5075 South Syracuse St., 8<sup>th</sup> Floor  
Denver, CO 80237

The Claim is approximately 1500 feet long and 600 feet wide, such that 10 feet are claimed in an East direction and 1490 feet in a West direction from the point of discovery (monument of location), at which the Notice of Location was posted, together with 300 feet on each side of the monument of location and center line of the Claim. The general course of the lode or vein is from the East to the West direction.

The number, location and markings on each corner monument are as follows:

<u>No.</u>	<u>Location</u>	<u>Markings</u>	<u>Description</u>
No. 1:	Northwest Corner	N.W. Corner BV 129	2" x 2" x 4' wood post
No. 2:	Northeast Corner	N.E. Corner BV 129	2" x 2" x 4' wood post
No. 3:	Southeast Corner	S.E. Corner BV 129	2" x 2" x 4' wood post
No. 4:	Southwest Corner	S.W. Corner BV 129	2" x 2" x 4' wood post

As erected on the ground, each corner monument is marked as described above by scribed metal tags.

The work of location consisted of making a claim map as provided in NRS 517.040. The tie from the claim block to a fixed point is depicted on the location map included with this filing.

Dated: March 25, 2016

By: H. H. Tenking  
H. H. Tenking, as Agent for Locator

Official Record

Recording requested By  
KINROSS GOLD USA INC

Eureka County - NV  
Sara Simmons - Recorder

Fee: \$22.50

Page 1 of 1

RPTT:

Recorded By: LH

Book- 590 Page- 0131

Recorded at the request of and when recorded return to:  
Kinross Gold U.S.A., Inc.  
Attention: Land Department  
5075 South Syracuse St., 8<sup>th</sup> Floor  
Denver, CO 80237

The undersigned affirms this document contains no personal  
Information of any person



CERTIFICATE OF LOCATION LODE MINING CLAIM

Kinross Gold U.S.A., Inc. located the BV 130  
Lode Mining Claim in the following quarter sections(s):

<u>1/4</u>	<u>Section</u>	<u>Township</u>	<u>Range</u>	<u>Meridian</u>
NE	17	22 NORTH	51 EAST	MDB&M
SE	17	22 NORTH	51 EAST	MDB&M
NW	16	22 NORTH	51 EAST	MDB&M
SW	16	22 NORTH	51 EAST	MDB&M

In Eureka County, Nevada, on the 6th day of February, 2016.

RECORDER'S STAMP

Name and mailing address of locator is: Kinross Gold U.S.A., Inc.  
5075 South Syracuse St., 8<sup>th</sup> Floor  
Denver, CO 80237

The Claim is approximately 1500 feet long and 600 feet wide, such that 1490 feet are claimed in an East direction and 10 feet in a West direction from the point of discovery (monument of location), at which the Notice of Location was posted, together with 300 feet on each side of the monument of location and center line of the Claim. The general course of the lode or vein is from the East to the West direction.

The number, location and markings on each corner monument are as follows:

<u>No.</u>	<u>Location</u>	<u>Markings</u>	<u>Description</u>
No. 1:	Northwest Corner	N.W. Corner BV 130	2" x 2" x 4' wood post
No. 2:	Northeast Corner	N.E. Corner BV 130	2" x 2" x 4' wood post
No. 3:	Southeast Corner	S.E. Corner BV 130	2" x 2" x 4' wood post
No. 4:	Southwest Corner	S.W. Corner BV 130	2" x 2" x 4' wood post

As erected on the ground, each corner monument is marked as described above by scribed metal tags.

The work of location consisted of making a claim map as provided in NRS 517.040. The tie from the claim block to a fixed point is depicted on the location map included with this filing.

Dated: March 25, 2016

By: H. H. Tonking  
H. H. Tonking, as Agent for Locator

Recorded at the request of and when recorded return to:  
Kinross Gold U.S.A., Inc.  
Attention: Land Department  
5075 South Syracuse St., 8<sup>th</sup> Floor  
Denver, CO 80237

The undersigned affirms this document contains no personal  
Information of any person



**CERTIFICATE OF LOCATION LODE MINING CLAIM**

Kinross Gold U.S.A., Inc. located the BV 131  
Lode Mining Claim in the following quarter sections(s):

<u>1/4</u>	<u>Section</u>	<u>Township</u>	<u>Range</u>	<u>Meridian</u>
SE	17	22 NORTH	51 EAST	MDB&M
SW	16	22 NORTH	51 EAST	MDB&M

In Eureka County, Nevada, on the 5th day of February, 2016.

**RECORDER'S STAMP**

Name and mailing address of locator is: Kinross Gold U.S.A., Inc.  
5075 South Syracuse St., 8<sup>th</sup> Floor  
Denver, CO 80237

The Claim is approximately 1500 feet long and 600 feet wide, such that 1490 feet are claimed in an East direction and 10 feet in a West direction from the point of discovery (monument of location), at which the Notice of Location was posted, together with 300 feet on each side of the monument of location and center line of the Claim. The general course of the lode or vein is from the East to the West direction.

The number, location and markings on each corner monument are as follows:

<u>No.</u>	<u>Location</u>	<u>Markings</u>	<u>Description</u>
No. 1:	Northwest Corner	N.W. Corner BV 131	2" x 2" x 4' wood post
No. 2:	Northeast Corner	N.E. Corner BV 131	2" x 2" x 4' wood post
No. 3:	Southeast Corner	S.E. Corner BV 131	2" x 2" x 4' wood post
No. 4:	Southwest Corner	S.W. Corner BV 131	2" x 2" x 4' wood post

As erected on the ground, each corner monument is marked as described above by scribed metal tags.

The work of location consisted of making a claim map as provided in NRS 517.040. The tie from the claim block to a fixed point is depicted on the location map included with this filing.

Dated: March 25, 2016

By: H. H. Tonking  
H. H. Tonking, as Agent for Locator

Official Record

Recording requested By  
KINROSS GOLD USA INC

Eureka County - NV  
Sara Simmons - Recorder

Fee: \$22.50 Page 1 of 1  
RPTT: Recorded By: LH  
Book- 590 Page- 0133

Recorded at the request of and when recorded return to:  
Kinross Gold U.S.A., Inc.  
Attention: Land Department  
5075 South Syracuse St., 8<sup>th</sup> Floor  
Denver, CO 80237

The undersigned affirms this document contains no personal  
Information of any person



CERTIFICATE OF LOCATION LODE MINING CLAIM

Kinross Gold U.S.A., Inc. located the BV 132  
Lode Mining Claim in the following quarter sections(s):

<u>1/4</u>	<u>Section</u>	<u>Township</u>	<u>Range</u>	<u>Meridian</u>
SE	17	22 NORTH	51 EAST	MDB&M
SW	16	22 NORTH	51 EAST	MDB&M

In Eureka County, Nevada, on the 6th day of February, 2016.

RECORDER'S STAMP

Name and mailing address of locator is: Kinross Gold U.S.A., Inc.  
5075 South Syracuse St., 8<sup>th</sup> Floor  
Denver, CO 80237

The Claim is approximately 1500 feet long and 600 feet wide, such that 1490 feet are claimed in an East direction and 10 feet in a West direction from the point of discovery (monument of location), at which the Notice of Location was posted, together with 300 feet on each side of the monument of location and center line of the Claim. The general course of the lode or vein is from the East to the West direction.


The number, location and markings on each corner monument are as follows:

<u>No.</u>	<u>Location</u>	<u>Markings</u>	<u>Description</u>
No. 1:	Northwest Corner	N.W. Corner BV 132	2" x 2" x 4' wood post
No. 2:	Northeast Corner	N.E. Corner BV 132	2" x 2" x 4' wood post
No. 3:	Southeast Corner	S.E. Corner BV 132	2" x 2" x 4' wood post
No. 4:	Southwest Corner	S.W. Corner BV 132	2" x 2" x 4' wood post

As erected on the ground, each corner monument is marked as described above by scribed metal tags.

The work of location consisted of making a claim map as provided in NRS 517.040. The tie from the claim block to a fixed point is depicted on the location map included with this filing.

Dated: March 25, 2016

By:   
H. H. Tonking, as Agent for Locator



DOC # 0231160

04/25/2016

01:34 PM

Official Record

Recording requested By  
KINROSS GOLD USA INC

Eureka County - NV

Sara Simmons - Recorder

Fee: \$22.50

Page 1 of 1

RPTT:

Recorded By: LH

Book- 590 Page- 0134

Recorded at the request of and when recorded return to:  
Kinross Gold U.S.A., Inc.  
Attention: Land Department  
5075 South Syracuse St., 8<sup>th</sup> Floor  
Denver, CO 80237

The undersigned affirms this document contains no personal  
Information of any person



**CERTIFICATE OF LOCATION LODE MINING CLAIM**

Kinross Gold U.S.A., Inc. located the BV 133  
Lode Mining Claim in the following quarter sections(s):

<u>1/4</u>	<u>Section</u>	<u>Township</u>	<u>Range</u>	<u>Meridian</u>
NW	8	22 NORTH	51 EAST	MDB&M
NE	8	22 NORTH	51 EAST	MDB&M
SW	8	22 NORTH	51 EAST	MDB&M
SE	8	22 NORTH	51 EAST	MDB&M

In Eureka County, Nevada, on the 7th day of February, 2016.

**RECORDER'S STAMP**

Name and mailing address of locator is: Kinross Gold U.S.A., Inc.  
5075 South Syracuse St., 8<sup>th</sup> Floor  
Denver, CO 80237

The Claim is approximately 1500 feet long and 600 feet wide, such that 1490 feet are claimed in an East direction and 10 feet in a West direction from the point of discovery (monument of location), at which the Notice of Location was posted, together with 300 feet on each side of the monument of location and center line of the Claim. The general course of the lode or vein is from the East to the West direction.

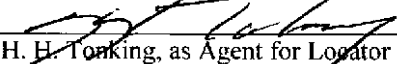
The number, location and markings on each corner monument are as follows:

	<u>Location</u>	<u>Markings</u>	<u>Description</u>
No. 1:	Northwest Corner	N.W. Corner BV 133	2" x 2" x 4' wood post
No. 2:	Northeast Corner	N.E. Corner BV 133	2" x 2" x 4' wood post
No. 3:	Southeast Corner	S.E. Corner BV 133	2" x 2" x 4' wood post
No. 4:	Southwest Corner	S.W. Corner BV 133	2" x 2" x 4' wood post

As erected on the ground, each corner monument is marked as described above by scribed metal tags.

The work of location consisted of making a claim map as provided in NRS 517.040. The tie from the claim block to a fixed point is depicted on the location map included with this filing.

Dated: March 25, 2016

By:   
H. H. Tonking, as Agent for Locator

DOC # 0231161

04/25/2016

01:34 PM

**Official Record**

Recording requested By  
KINROSS GOLD USA INC

Eureka County - NV

Sara Simmons - Recorder

Fee: \$22.50

Page 1 of 1

RPTT:

Recorded By: LH

Book- 590

Page-

0135

Recorded at the request of and when recorded return to:  
Kinross Gold U.S.A., Inc.  
Attention: Land Department  
5075 South Syracuse St., 8<sup>th</sup> Floor  
Denver, CO 80237

The undersigned affirms this document contains no personal  
Information of any person



0231161

**CERTIFICATE OF LOCATION LODE MINING CLAIM**

Kinross Gold U.S.A., Inc. located the BV 134  
Lode Mining Claim in the following quarter sections(s):

<u>1/4</u>	<u>Section</u>	<u>Township</u>	<u>Range</u>	<u>Meridian</u>
SW	8	22 NORTH	51 EAST	MDB&M
SE	8	22 NORTH	51 EAST	MDB&M

In Eureka County, Nevada, on the 7<sup>th</sup> day of February, 2016.

**RECORDER'S STAMP**

Name and mailing address of locator is: Kinross Gold U.S.A., Inc.  
5075 South Syracuse St., 8<sup>th</sup> Floor  
Denver, CO 80237

The Claim is approximately 1500 feet long and 600 feet wide, such that 1490 feet are claimed in an East direction and 10 feet in a West direction from the point of discovery (monument of location), at which the Notice of Location was posted, together with 300 feet on each side of the monument of location and center line of the Claim. The general course of the lode or vein is from the East to the West direction.

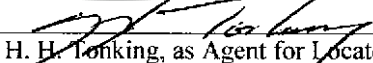
The number, location and markings on each corner monument are as follows:

<u>No.</u>	<u>Location</u>	<u>Markings</u>	<u>Description</u>
No. 1:	Northwest Corner	N.W. Corner BV 134	2" x 2" x 4' wood post
No. 2:	Northeast Corner	N.E. Corner BV 134	2" x 2" x 4' wood post
No. 3:	Southeast Corner	S.E. Corner BV 134	2" x 2" x 4' wood post
No. 4:	Southwest Corner	S.W. Corner BV 134	2" x 2" x 4' wood post

As erected on the ground, each corner monument is marked as described above by scribed metal tags.

The work of location consisted of making a claim map as provided in NRS 517.040. The tie from the claim block to a fixed point is depicted on the location map included with this filing.

Dated: March 25, 2016

By:   
H. H. Tonking, as Agent for Locator

Official Record

Recording requested By  
KINROSS GOLD USA INC

Eureka County - NV

Sara Simmons - Recorder

Fee: \$22.50

Page 1 of 1

RPTT:

Recorded By: LH

Book- 590 Page- 0136

Recorded at the request of and when recorded return to:  
Kinross Gold U.S.A., Inc.  
Attention: Land Department  
5075 South Syracuse St., 8<sup>th</sup> Floor  
Denver, CO 80237

The undersigned affirms this document contains no personal  
Information of any person



CERTIFICATE OF LOCATION LODE MINING CLAIM

Kinross Gold U.S.A., Inc. located the BV 135  
Lode Mining Claim in the following quarter sections(s):

<u>1/4</u>	<u>Section</u>	<u>Township</u>	<u>Range</u>	<u>Meridian</u>
SW	8	22 NORTH	51 EAST	MDB&M
SE	8	22 NORTH	51 EAST	MDB&M

In Eureka County, Nevada, on the 7th day of February, 2016.

RECORDER'S STAMP

Name and mailing address of locator is: Kinross Gold U.S.A., Inc.  
5075 South Syracuse St., 8<sup>th</sup> Floor  
Denver, CO 80237

The Claim is approximately 1500 feet long and 600 feet wide, such that 1490 feet are claimed in an East direction and 10 feet in a West direction from the point of discovery (monument of location), at which the Notice of Location was posted, together with 300 feet on each side of the monument of location and center line of the Claim. The general course of the lode or vein is from the East to the West direction.

The number, location and markings on each corner monument are as follows:

<u>No.</u>	<u>Location</u>	<u>Markings</u>	<u>Description</u>
No. 1:	Northwest Corner	N.W. Corner BV 135	2" x 2" x 4' wood post
No. 2:	Northeast Corner	N.E. Corner BV 135	2" x 2" x 4' wood post
No. 3:	Southeast Corner	S.E. Corner BV 135	2" x 2" x 4' wood post
No. 4:	Southwest Corner	S.W. Corner BV 135	2" x 2" x 4' wood post

As erected on the ground, each corner monument is marked as described above by scribed metal tags.

The work of location consisted of making a claim map as provided in NRS 517.040. The tie from the claim block to a fixed point is depicted on the location map included with this filing.

Dated: March 25, 2016

By: [Signature]  
H. H. Tonking, as Agent for Locator

DOC # 0231163

04/25/2016

01:34 PM

Recorded at the request of and when recorded return to:  
Kinross Gold U.S.A., Inc.  
Attention: Land Department  
5075 South Syracuse St., 8<sup>th</sup> Floor  
Denver, CO 80237

Official Record

Recording requested By  
KINROSS GOLD USA INC

Eureka County - NV  
Sara Simmons - Recorder

Fee: \$22.50

Page 1 of 1

RPTT:

Recorded By: LH

Book- 590 Page- 0137

The undersigned affirms this document contains no personal  
Information of any person



0231163

**CERTIFICATE OF LOCATION LODE MINING CLAIM**

Kinross Gold U.S.A., Inc. located the BV 136  
Lode Mining Claim in the following quarter sections(s):

<u>1/4</u>	<u>Section</u>	<u>Township</u>	<u>Range</u>	<u>Meridian</u>
SW	8	22 NORTH	51 EAST	MDB&M
SE	8	22 NORTH	51 EAST	MDB&M

In Eureka County, Nevada, on the 7th day of February, 2016.

**RECORDER'S STAMP**

Name and mailing address of locator is: Kinross Gold U.S.A., Inc.  
5075 South Syracuse St., 8<sup>th</sup> Floor  
Denver, CO 80237

The Claim is approximately 1500 feet long and 600 feet wide, such that 1490 feet are claimed in an East direction and 10 feet in a West direction from the point of discovery (monument of location), at which the Notice of Location was posted, together with 300 feet on each side of the monument of location and center line of the Claim. The general course of the lode or vein is from the East to the West direction.

The number, location and markings on each corner monument are as follows:

<u>No.</u>	<u>Location</u>	<u>Markings</u>	<u>Description</u>
No. 1:	Northwest Corner	N.W. Corner BV 136	2" x 2" x 4' wood post
No. 2:	Northeast Corner	N.E. Corner BV 136	2" x 2" x 4' wood post
No. 3:	Southeast Corner	S.E. Corner BV 136	2" x 2" x 4' wood post
No. 4:	Southwest Corner	S.W. Corner BV 136	2" x 2" x 4' wood post

As erected on the ground, each corner monument is marked as described above by scribed metal tags.

The work of location consisted of making a claim map as provided in NRS 517.040. The tie from the claim block to a fixed point is depicted on the location map included with this filing.

Dated: March 25, 2016

By: [Signature]  
H. H. Tonking, as Agent for Locator

DOC # 0231164

04/25/2016 01:34 PM

Official Record

Recording requested By  
KINROSS GOLD USA INC

Eureka County - NV  
Sara Simmons - Recorder

Fee: \$22.50

Page 1 of 1

RPTT:

Recorded By: LH

Book- 590 Page-

0138

Recorded at the request of and when recorded return to:  
Kinross Gold U.S.A., Inc.  
Attention: Land Department  
5075 South Syracuse St., 8<sup>th</sup> Floor  
Denver, CO 80237

The undersigned affirms this document contains no personal  
Information of any person

**CERTIFICATE OF LOCATION LODE MINING CLAIM**

Kinross Gold U.S.A., Inc. located the BV 137  
Lode Mining Claim in the following quarter section(s):

<u>1/4</u>	<u>Section</u>	<u>Township</u>	<u>Range</u>	<u>Meridian</u>
SW	8	22 NORTH	51 EAST	MDB&M
NW	17	22 NORTH	51 EAST	MDB&M
SE	8	22 NORTH	51 EAST	MDB&M
NE	17	22 NORTH	51 EAST	MDB&M



In Eureka County, Nevada, on the 7th day of February, 2016.

**RECORDER'S STAMP**

Name and mailing address of locator is: Kinross Gold U.S.A., Inc.  
5075 South Syracuse St., 8<sup>th</sup> Floor  
Denver, CO 80237

The Claim is approximately 1500 feet long and 600 feet wide, such that 1490 feet are claimed in an East direction and 10 feet in a West direction from the point of discovery (monument of location), at which the Notice of Location was posted, together with 300 feet on each side of the monument of location and center line of the Claim. The general course of the lode or vein is from the East to the West direction.

The number, location and markings on each corner monument are as follows:

<u>No.</u>	<u>Location</u>	<u>Markings</u>	<u>Description</u>
No. 1:	Northwest Corner	N.W. Corner BV 137	2" x 2" x 4' wood post
No. 2:	Northeast Corner	N.E. Corner BV 137	2" x 2" x 4' wood post
No. 3:	Southeast Corner	S.E. Corner BV 137	2" x 2" x 4' wood post
No. 4:	Southwest Corner	S.W. Corner BV 137	2" x 2" x 4' wood post

As erected on the ground, each corner monument is marked as described above by scribed metal tags.

The work of location consisted of making a claim map as provided in NRS 517.040. The tie from the claim block to a fixed point is depicted on the location map included with this filing.

Dated: March 25, 2016

By: H. H. Tonking  
H. H. Tonking, as Agent for Locator

DOC # 0231165

04/25/2016 01:34 PM

Official Record

Recording requested By  
KINROSS GOLD USA INC

Eureka County - NV

Sara Simmons - Recorder

Fee: \$22.50

Page 1 of 1

RPTT:

Recorded By: LH

Book- 590 Page- 0139

Recorded at the request of and when recorded return to:  
Kinross Gold U.S.A., Inc.  
Attention: Land Department  
5075 South Syracuse St., 8<sup>th</sup> Floor  
Denver, CO 80237

The undersigned affirms this document contains no personal  
Information of any person



0231165

CERTIFICATE OF LOCATION LODE MINING CLAIM

Kinross Gold U.S.A., Inc. located the BV 138  
Lode Mining Claim in the following quarter sections(s):

<u>1/4</u>	<u>Section</u>	<u>Township</u>	<u>Range</u>	<u>Meridian</u>
NW	17	22 NORTH	51 EAST	MDB&M
NE	17	22 NORTH	51 EAST	MDB&M

In Eureka County, Nevada, on the 7th day of February, 2016.

RECORDER'S STAMP

Name and mailing address of locator is: Kinross Gold U.S.A., Inc.  
5075 South Syracuse St., 8<sup>th</sup> Floor  
Denver, CO 80237

The Claim is approximately 1500 feet long and 600 feet wide, such that 1490 feet are claimed in an East direction and 10 feet in a West direction from the point of discovery (monument of location), at which the Notice of Location was posted, together with 300 feet on each side of the monument of location and center line of the Claim. The general course of the lode or vein is from the East to the West direction.

The number, location and markings on each corner monument are as follows:

<u>No.</u>	<u>Location</u>	<u>Markings</u>	<u>Description</u>
No. 1:	Northwest Corner	N.W. Corner BV 138	2" x 2" x 4' wood post
No. 2:	Northeast Corner	N.E. Corner BV 138	2" x 2" x 4' wood post
No. 3:	Southeast Corner	S.E. Corner BV 138	2" x 2" x 4' wood post
No. 4:	Southwest Corner	S.W. Corner BV 138	2" x 2" x 4' wood post

As erected on the ground, each corner monument is marked as described above by scribed metal tags.

The work of location consisted of making a claim map as provided in NRS 517.040. The tie from the claim block to a fixed point is depicted on the location map included with this filing.

Dated: March 25, 2016

By: [Signature]  
H. H. Tonking, as Agent for Locator

DOC # 0231166

04/25/2016

01:34 PM

Official Record

Recording requested by  
KINROSS GOLD USA INC

Eureka County - NV

Sara Simmons - Recorder

Fee: \$22.50

Page 1 of 1

RPTT:

Recorded By: LH

Book- 590 Page-

0140

Recorded at the request of and when recorded return to:  
Kinross Gold U.S.A., Inc.  
Attention: Land Department  
5075 South Syracuse St., 8<sup>th</sup> Floor  
Denver, CO 80237

The undersigned affirms this document contains no personal  
Information of any person

**CERTIFICATE OF LOCATION LODE MINING CLAIM**

Kinross Gold U.S.A., Inc. located the BV 139  
Lode Mining Claim in the following quarter sections(s):



<u>1/4</u>	<u>Section</u>	<u>Township</u>	<u>Range</u>	<u>Meridian</u>
SW	4	22 NORTH	51 EAST	MDB&M
NW	9	22 NORTH	51 EAST	MDB&M

In Eureka County, Nevada, on the 8th day of February, 2016.

**RECORDER'S STAMP**

Name and mailing address of locator is: Kinross Gold U.S.A., Inc.  
5075 South Syracuse St., 8<sup>th</sup> Floor  
Denver, CO 80237

The Claim is approximately 1500 feet long and 600 feet wide, such that 10 feet are claimed in an East direction and 1490 feet in a West direction from the point of discovery (monument of location), at which the Notice of Location was posted, together with 300 feet on each side of the monument of location and center line of the Claim. The general course of the lode or vein is from the East to the West direction.

The number, location and markings on each corner monument are as follows:

<u>No.</u>	<u>Location</u>	<u>Markings</u>	<u>Description</u>
No. 1:	Northwest Corner	N.W. Corner BV 139	2" x 2" x 4' wood post
No. 2:	Northeast Corner	N.E. Corner BV 139	2" x 2" x 4' wood post
No. 3:	Southeast Corner	S.E. Corner BV 139	2" x 2" x 4' wood post
No. 4:	Southwest Corner	S.W. Corner BV 139	2" x 2" x 4' wood post

As erected on the ground, each corner monument is marked as described above by scribed metal tags.

The work of location consisted of making a claim map as provided in NRS 517.040. The tie from the claim block to a fixed point is depicted on the location map included with this filing.

Dated: March 25, 2016

By: H. H. Tonking  
H. H. Tonking, as Agent for Locator

DOC # 0231167

04/25/2016

01:34 PM

Official Record

Recording requested By  
KINROSS GOLD USA INC

Eureka County - NV

Sara Simmons - Recorder

Fee: \$22.50

Page 1 of 1

RPTT:

Recorded By: LH

Book- 590 Page- 0141

Recorded at the request of and when recorded return to:

Kinross Gold U.S.A., Inc.

Attention: Land Department

5075 South Syracuse St., 8<sup>th</sup> Floor

Denver, CO 80237

The undersigned affirms this document contains no personal information of any person

CERTIFICATE OF LOCATION LODE MINING CLAIM

Kinross Gold U.S.A., Inc. located the BV 140

Lode Mining Claim in the following quarter section(s):

<u>1/4</u>	<u>Section</u>	<u>Township</u>	<u>Range</u>	<u>Meridian</u>
NW	9	22 NORTH	51 EAST	MDB&M
_____	_____	_____	_____	_____
_____	_____	_____	_____	_____



In Eureka County, Nevada, on the 8th day of February, 2016.

RECORDER'S STAMP

Name and mailing address of locator is: Kinross Gold U.S.A., Inc.  
5075 South Syracuse St., 8<sup>th</sup> Floor  
Denver, CO 80237

The Claim is approximately 1500 feet long and 600 feet wide, such that 10 feet are claimed in an East direction and 1490 feet in a West direction from the point of discovery (monument of location), at which the Notice of Location was posted, together with 300 feet on each side of the monument of location and center line of the Claim. The general course of the lode or vein is from the East to the West direction.

The number, location and markings on each corner monument are as follows:

	<u>Location</u>	<u>Markings</u>	<u>Description</u>
No. 1:	Northwest Corner	N.W. Corner BV 140	2" x 2" x 4' wood post
No. 2:	Northeast Corner	N.E. Corner BV 140	2" x 2" x 4' wood post
No. 3:	Southeast Corner	S.E. Corner BV 140	2" x 2" x 4' wood post
No. 4:	Southwest Corner	S.W. Corner BV 140	2" x 2" x 4' wood post

As erected on the ground, each corner monument is marked as described above by scribed metal tags.

The work of location consisted of making a claim map as provided in NRS 517.040. The tie from the claim block to a fixed point is depicted on the location map included with this filing.

Dated: March 25, 2016

By: [Signature]  
H. H. Tonking, as Agent for Locator



Recorded at the request of and when recorded return to:  
Kinross Gold U.S.A., Inc.  
Attention: Land Department  
5075 South Syracuse St., 8<sup>th</sup> Floor  
Denver, CO 80237

**Official Record**  
Recording requested By  
KINROSS GOLD USA INC

Eureka County - NV  
Sara Simmons - Recorder  
Fee: \$22.50 Page 1 of 1  
RPTT: Recorded By: LH  
Book- 590 Page- 0142

The undersigned affirms this document contains no personal information of any person



**CERTIFICATE OF LOCATION LODE MINING CLAIM**

Kinross Gold U.S.A., Inc. located the BV 141 Lode Mining Claim in the following quarter sections(s):

<u>1/4</u>	<u>Section</u>	<u>Township</u>	<u>Range</u>	<u>Meridian</u>
NW	9	22 NORTH	51 EAST	MDB&M
_____	_____	_____	_____	_____
_____	_____	_____	_____	_____

In Eureka County, Nevada, on the 8th day of February, 2016.

**RECORDER'S STAMP**

Name and mailing address of locator is: Kinross Gold U.S.A., Inc.  
5075 South Syracuse St., 8<sup>th</sup> Floor  
Denver, CO 80237

The Claim is approximately 1500 feet long and 600 feet wide, such that 10 feet are claimed in an East direction and 1490 feet in a West direction from the point of discovery (monument of location), at which the Notice of Location was posted, together with 300 feet on each side of the monument of location and center line of the Claim. The general course of the lode or vein is from the East to the West direction.

The number, location and markings on each corner monument are as follows:

<u>No.</u>	<u>Location</u>	<u>Markings</u>	<u>Description</u>
No. 1:	Northwest Corner	N.W. Corner BV 141	2" x 2" x 4' wood post
No. 2:	Northeast Corner	N.E. Corner BV 141	2" x 2" x 4' wood post
No. 3:	Southeast Corner	S.E. Corner BV 141	2" x 2" x 4' wood post
No. 4:	Southwest Corner	S.W. Corner BV 141	2" x 2" x 4' wood post

As erected on the ground, each corner monument is marked as described above by scribed metal tags.

The work of location consisted of making a claim map as provided in NRS 517.040. The tie from the claim block to a fixed point is depicted on the location map included with this filing.

Dated: March 25, 2016

By: [Signature]  
H. H. Tonking, as Agent for Locator

Recorded at the request of and when recorded return to:  
Kinross Gold U.S.A., Inc.  
Attention: Land Department  
5075 South Syracuse St., 8<sup>th</sup> Floor  
Denver, CO 80237

The undersigned affirms this document contains no personal  
Information of any person

**CERTIFICATE OF LOCATION LODE MINING CLAIM**



Kinross Gold U.S.A., Inc. located the BV 142  
Lode Mining Claim in the following quarter sections(s):

<u>1/4</u>	<u>Section</u>	<u>Township</u>	<u>Range</u>	<u>Meridian</u>
NW	9	22 NORTH	51 EAST	MDB&M
NE	9	22 NORTH	51 EAST	MDB&M

In Eureka County, Nevada, on the 8th day of February, 2016.

**RECORDER'S STAMP**

Name and mailing address of locator is: Kinross Gold U.S.A., Inc.  
5075 South Syracuse St., 8<sup>th</sup> Floor  
Denver, CO 80237

The Claim is approximately 1500 feet long and 600 feet wide, such that 1490 feet are claimed in an East direction and 10 feet in a West direction from the point of discovery (monument of location), at which the Notice of Location was posted, together with 300 feet on each side of the monument of location and center line of the Claim. The general course of the lode or vein is from the East to the West direction.


The number, location and markings on each corner monument are as follows:

<u>No.</u>	<u>Location</u>	<u>Markings</u>	<u>Description</u>
No. 1:	Northwest Corner	N.W. Corner BV 142	2" x 2" x 4' wood post
No. 2:	Northeast Corner	N.E. Corner BV 142	2" x 2" x 4' wood post
No. 3:	Southeast Corner	S.E. Corner BV 142	2" x 2" x 4' wood post
No. 4:	Southwest Corner	S.W. Corner BV 142	2" x 2" x 4' wood post

As erected on the ground, each corner monument is marked as described above by scribed metal tags.

The work of location consisted of making a claim map as provided in NRS 517.040. The tie from the claim block to a fixed point is depicted on the location map included with this filing.

Dated: March 25, 2016

By:   
H. H. Ponking, as Agent for Locator

DOC # 0231170

04/25/2016

01:34 PM

Recorded at the request of and when recorded return to:  
Kinross Gold U.S.A., Inc.  
Attention: Land Department  
5075 South Syracuse St., 8<sup>th</sup> Floor  
Denver, CO 80237

**Official Record**  
Recording requested By  
KINROSS GOLD USA INC

Eureka County - NV  
Sara Simmons - Recorder

Fee: \$22.50 Page 1 of 1  
RPTT Recorded By: LH  
Book- 590 Page- 0144

The undersigned affirms this document contains no personal  
Information of any person



0231170

**CERTIFICATE OF LOCATION LODE MINING CLAIM**

Kinross Gold U.S.A., Inc. located the BV 143  
Lode Mining Claim in the following quarter sections(s):

<u>1/4</u>	<u>Section</u>	<u>Township</u>	<u>Range</u>	<u>Meridian</u>
NW	9	22 NORTH	51 EAST	MDB&M
_____	_____	_____	_____	_____
_____	_____	_____	_____	_____
_____	_____	_____	_____	_____

In Eureka County, Nevada, on the 8th day of February, 2016.

**RECORDER'S STAMP**

Name and mailing address of locator is: Kinross Gold U.S.A., Inc.  
5075 South Syracuse St., 8<sup>th</sup> Floor  
Denver, CO 80237

The Claim is approximately 1500 feet long and 600 feet wide, such that 10 feet are claimed in an East direction and 1490 feet in a West direction from the point of discovery (monument of location), at which the Notice of Location was posted, together with 300 feet on each side of the monument of location and center line of the Claim. The general course of the lode or vein is from the East to the West direction.

The number, location and markings on each corner monument are as follows:

<u>No.</u>	<u>Location</u>	<u>Markings</u>	<u>Description</u>
No. 1:	Northwest Corner	N.W. Corner BV 143	2" x 2" x 4' wood post
No. 2:	Northeast Corner	N.E. Corner BV 143	2" x 2" x 4' wood post
No. 3:	Southeast Corner	S.E. Corner BV 143	2" x 2" x 4' wood post
No. 4:	Southwest Corner	S.W. Corner BV 143	2" x 2" x 4' wood post

As erected on the ground, each corner monument is marked as described above by scribed metal tags.

The work of location consisted of making a claim map as provided in NRS 517.040. The tie from the claim block to a fixed point is depicted on the location map included with this filing.

Dated: March 25, 2016

By: [Signature]  
H. H. Tonking, as Agent for Locator

Official Record  
Recording requested By  
KINROSS GOLD USA INC

Eureka County - NV  
Sara Simmons - Recorder

Fee: \$22.50 Page 1 of 1  
RPTT: Recorded By: LH  
Book- 590 Page- 0145

Recorded at the request of and when recorded return to:  
Kinross Gold U.S.A., Inc.  
Attention: Land Department  
5075 South Syracuse St., 8<sup>th</sup> Floor  
Denver, CO 80237

The undersigned affirms this document contains no personal  
Information of any person



**CERTIFICATE OF LOCATION LODE MINING CLAIM**

Kinross Gold U.S.A., Inc. located the BV 144  
Lode Mining Claim in the following quarter sections(s):

<u>1/4</u>	<u>Section</u>	<u>Township</u>	<u>Range</u>	<u>Meridian</u>
NW	9	22 NORTH	51 EAST	MDB&M
NE	9	22 NORTH	51 EAST	MDB&M

In Eureka County, Nevada, on the 8th day of February, 2016.

**RECORDER'S STAMP**

Name and mailing address of locator is: Kinross Gold U.S.A., Inc.  
5075 South Syracuse St., 8<sup>th</sup> Floor  
Denver, CO 80237

The Claim is approximately 1500 feet long and 600 feet wide, such that 1490 feet are claimed in an East direction and 10 feet in a West direction from the point of discovery (monument of location), at which the Notice of Location was posted, together with 300 feet on each side of the monument of location and center line of the Claim. The general course of the lode or vein is from the East to the West direction.

The number, location and markings on each corner monument are as follows:

<u>No.</u>	<u>Location</u>	<u>Markings</u>	<u>Description</u>
No. 1:	Northwest Corner	N.W. Corner BV 144	2" x 2" x 4' wood post
No. 2:	Northeast Corner	N.E. Corner BV 144	2" x 2" x 4' wood post
No. 3:	Southeast Corner	S.E. Corner BV 144	2" x 2" x 4' wood post
No. 4:	Southwest Corner	S.W. Corner BV 144	2" x 2" x 4' wood post

As erected on the ground, each corner monument is marked as described above by scribed metal tags.

The work of location consisted of making a claim map as provided in NRS 517.040. The tie from the claim block to a fixed point is depicted on the location map included with this filing.

Dated: March 25, 2016

By: [Signature]  
H. H. Tonking, as Agent for Locator

Official Record

Recording requested By  
KINROSS GOLD USA INC

Eureka County - NV

Sara Simmons - Recorder

Fee: \$22.50

Page 1 of 1

RPTT:

Recorded By: LH

Book- 590 Page- 0146

Recorded at the request of and when recorded return to:  
Kinross Gold U.S.A., Inc.  
Attention: Land Department  
5075 South Syracuse St., 8<sup>th</sup> Floor  
Denver, CO 80237

The undersigned affirms this document contains no personal  
Information of any person



CERTIFICATE OF LOCATION LODE MINING CLAIM

Kinross Gold U.S.A., Inc. located the BV 145  
Lode Mining Claim in the following quarter sections(s):

<u>1/4</u>	<u>Section</u>	<u>Township</u>	<u>Range</u>	<u>Meridian</u>
NW	9	22 NORTH	51 EAST	MDB&M
_____	_____	_____	_____	_____
_____	_____	_____	_____	_____
_____	_____	_____	_____	_____

In Eureka County, Nevada, on the 8th day of February, 2016.

RECORDER'S STAMP

Name and mailing address of locator is: Kinross Gold U.S.A., Inc.  
5075 South Syracuse St., 8<sup>th</sup> Floor  
Denver, CO 80237

The Claim is approximately 1500 feet long and 600 feet wide, such that 10 feet are claimed in an East direction and 1490 feet in a West direction from the point of discovery (monument of location), at which the Notice of Location was posted, together with 300 feet on each side of the monument of location and center line of the Claim. The general course of the lode or vein is from the East to the West direction.

The number, location and markings on each corner monument are as follows:

<u>No.</u>	<u>Location</u>	<u>Markings</u>	<u>Description</u>
No. 1:	Northwest Corner	N.W. Corner BV 145	2" x 2" x 4' wood post
No. 2:	Northeast Corner	N.E. Corner BV 145	2" x 2" x 4' wood post
No. 3:	Southeast Corner	S.E. Corner BV 145	2" x 2" x 4' wood post
No. 4:	Southwest Corner	S.W. Corner BV 145	2" x 2" x 4' wood post

As erected on the ground, each corner monument is marked as described above by scribed metal tags.

The work of location consisted of making a claim map as provided in NRS 517.040. The tie from the claim block to a fixed point is depicted on the location map included with this filing.

Dated: March 25, 2016

By: [Signature]  
H. H. Tonking, as Agent for Locator

DOC # 0231173

04/25/2016

01:34 PM

Official Record

Recording requested By  
KINROSS GOLD USA INC

Eureka County - NV

Sara Simmons - Recorder

Fee: \$22.50

Page 1 of 1

RPTT:

Recorded By: LH

Book- 590 Page- 0147

Recorded at the request of and when recorded return to:  
Kinross Gold U.S.A., Inc.  
Attention: Land Department  
5075 South Syracuse St., 8<sup>th</sup> Floor  
Denver, CO 80237

The undersigned affirms this document contains no personal  
Information of any person



0231173

CERTIFICATE OF LOCATION LODE MINING CLAIM

Kinross Gold U.S.A., Inc. located the BV 146  
Lode Mining Claim in the following quarter sections(s):

<u>1/4</u>	<u>Section</u>	<u>Township</u>	<u>Range</u>	<u>Meridian</u>
NW	9	22 NORTH	51 EAST	MDB&M
NE	9	22 NORTH	51 EAST	MDB&M

In Eureka County, Nevada, on the 8th day of February, 2016.

RECORDER'S STAMP

Name and mailing address of locator is: Kinross Gold U.S.A., Inc.  
5075 South Syracuse St., 8<sup>th</sup> Floor  
Denver, CO 80237

The Claim is approximately 1500 feet long and 600 feet wide, such that 1490 feet are claimed in an East direction and 10 feet in a West direction from the point of discovery (monument of location), at which the Notice of Location was posted, together with 300 feet on each side of the monument of location and center line of the Claim. The general course of the lode or vein is from the East to the West direction.

The number, location and markings on each corner monument are as follows:

<u>No.</u>	<u>Location</u>	<u>Markings</u>	<u>Description</u>
No. 1:	Northwest Corner	N.W. Corner BV 146	2" x 2" x 4' wood post
No. 2:	Northeast Corner	N.E. Corner BV 146	2" x 2" x 4' wood post
No. 3:	Southeast Corner	S.E. Corner BV 146	2" x 2" x 4' wood post
No. 4:	Southwest Corner	S.W. Corner BV 146	2" x 2" x 4' wood post

As erected on the ground, each corner monument is marked as described above by scribed metal tags.

The work of location consisted of making a claim map as provided in NRS 517.040. The tie from the claim block to a fixed point is depicted on the location map included with this filing.

Dated: March 25, 2016

By: H. H. Tonking  
H. H. Tonking, as Agent for Locator

Official Record

Recording requested By  
KINROSS GOLD USA INC

Eureka County - NV

Sara Simmons - Recorder

Fee: \$22.50

Page 1 of 1

RPTT:

Recorded By: LH

Book- 590 Page- 0148

Recorded at the request of and when recorded return to:  
Kinross Gold U.S.A., Inc.  
Attention: Land Department  
5075 South Syracuse St., 8<sup>th</sup> Floor  
Denver, CO 80237

The undersigned affirms this document contains no personal  
Information of any person



0231174

CERTIFICATE OF LOCATION LODE MINING CLAIM

Kinross Gold U.S.A., Inc. located the BV 147  
Lode Mining Claim in the following quarter sections(s):

<u>1/4</u>	<u>Section</u>	<u>Township</u>	<u>Range</u>	<u>Meridian</u>
NW	9	22 NORTH	51 EAST	MDB&M
SW	9	22 NORTH	51 EAST	MDB&M

In Eureka County, Nevada, on the 8th day of February, 2016.

RECORDER'S STAMP

Name and mailing address of locator is: Kinross Gold U.S.A., Inc.  
5075 South Syracuse St., 8<sup>th</sup> Floor  
Denver, CO 80237

The Claim is approximately 1500 feet long and 600 feet wide, such that 10 feet are claimed in an East direction and 1490 feet in a West direction from the point of discovery (monument of location), at which the Notice of Location was posted, together with 300 feet on each side of the monument of location and center line of the Claim. The general course of the lode or vein is from the East to the West direction.

The number, location and markings on each corner monument are as follows:

<u>No.</u>	<u>Location</u>	<u>Markings</u>	<u>Description</u>
No. 1:	Northwest Corner	N.W. Corner BV 147	2" x 2" x 4' wood post
No. 2:	Northeast Corner	N.E. Corner BV 147	2" x 2" x 4' wood post
No. 3:	Southeast Corner	S.E. Corner BV 147	2" x 2" x 4' wood post
No. 4:	Southwest Corner	S.W. Corner BV 147	2" x 2" x 4' wood post

As erected on the ground, each corner monument is marked as described above by scribed metal tags.

The work of location consisted of making a claim map as provided in NRS 517.040. The tie from the claim block to a fixed point is depicted on the location map included with this filing.

Dated: March 25, 2016

By: H. H. Tonking  
H. H. Tonking, as Agent for Locator

Recorded at the request of and when recorded return to:  
Kinross Gold U.S.A., Inc.  
Attention: Land Department  
5075 South Syracuse St., 8<sup>th</sup> Floor  
Denver, CO 80237

The undersigned affirms this document contains no personal  
Information of any person



**CERTIFICATE OF LOCATION LODE MINING CLAIM**

Kinross Gold U.S.A., Inc. located the BV 148  
Lode Mining Claim in the following quarter section(s):

<u>1/4</u>	<u>Section</u>	<u>Township</u>	<u>Range</u>	<u>Meridian</u>
SW	9	22 NORTH	51 EAST	MDB&M
SE	9	22 NORTH	51 EAST	MDB&M
NW	9	22 NORTH	51 EAST	MDB&M
NE	9	22 NORTH	51 EAST	MDB&M

In Eureka County, Nevada, on the 8th day of February, 2016.

**RECORDER'S STAMP**

Name and mailing address of locator is: Kinross Gold U.S.A., Inc.  
5075 South Syracuse St., 8<sup>th</sup> Floor  
Denver, CO 80237

The Claim is approximately 1500 feet long and 600 feet wide, such that 1490 feet are claimed in an East direction and 10 feet in a West direction from the point of discovery (monument of location), at which the Notice of Location was posted, together with 300 feet on each side of the monument of location and center line of the Claim. The general course of the lode or vein is from the East to the West direction.


The number, location and markings on each corner monument are as follows:

	<u>Location</u>	<u>Markings</u>	<u>Description</u>
No. 1:	Northwest Corner	N.W. Corner BV 148	2" x 2" x 4' wood post
No. 2:	Northeast Corner	N.E. Corner BV 148	2" x 2" x 4' wood post
No. 3:	Southeast Corner	S.E. Corner BV 148	2" x 2" x 4' wood post
No. 4:	Southwest Corner	S.W. Corner BV 148	2" x 2" x 4' wood post

As erected on the ground, each corner monument is marked as described above by scribed metal tags.

The work of location consisted of making a claim map as provided in NRS 517.040. The tie from the claim block to a fixed point is depicted on the location map included with this filing.

Dated: March 25, 2016

By:   
H. H. Tonking, as Agent for Locator



Official Record

Recording requested By  
KINROSS GOLD USA INC

Eureka County - NV  
Sara Simmons - Recorder

Fee: \$22.50 Page 1 of 1  
RPTT: Recorded By: LH  
Book- 590 Page- 0150

Recorded at the request of and when recorded return to:  
Kinross Gold U.S.A., Inc.  
Attention: Land Department  
5075 South Syracuse St., 8<sup>th</sup> Floor  
Denver, CO 80237

The undersigned affirms this document contains no personal  
Information of any person



CERTIFICATE OF LOCATION LODE MINING CLAIM

Kinross Gold U.S.A., Inc. located the BV 149  
Lode Mining Claim in the following quarter section(s):

<u>1/4</u>	<u>Section</u>	<u>Township</u>	<u>Range</u>	<u>Meridian</u>
SW	9	22 NORTH	51 EAST	MDB&M

In Eureka County, Nevada, on the 8th day of February, 2016.

RECORDER'S STAMP

Name and mailing address of locator is: Kinross Gold U.S.A., Inc.  
5075 South Syracuse St., 8<sup>th</sup> Floor  
Denver, CO 80237

The Claim is approximately 1500 feet long and 600 feet wide, such that 10 feet are claimed in an East direction and 1490 feet in a West direction from the point of discovery (monument of location), at which the Notice of Location was posted, together with 300 feet on each side of the monument of location and center line of the Claim. The general course of the lode or vein is from the East to the West direction.

The number, location and markings on each corner monument are as follows:

	<u>Location</u>	<u>Markings</u>	<u>Description</u>
No. 1:	Northwest Corner	N.W. Corner BV 149	2" x 2" x 4' wood post
No. 2:	Northeast Corner	N.E. Corner BV 149	2" x 2" x 4' wood post
No. 3:	Southeast Corner	S.E. Corner BV 149	2" x 2" x 4' wood post
No. 4:	Southwest Corner	S.W. Corner BV 149	2" x 2" x 4' wood post

As erected on the ground, each corner monument is marked as described above by scribed metal tags.

The work of location consisted of making a claim map as provided in NRS 517.040. The tie from the claim block to a fixed point is depicted on the location map included with this filing.

Dated: March 25, 2016

By: [Signature]  
H. H. Tenking, as Agent for Locator

DOC # 0231177

04/25/2016

01:34 PM

Official Record

Recording requested by  
KINROSS GOLD USA INC

Eureka County - NV  
Sara Simmons - Recorder

Fee: \$22.50

Page 1 of 1

RPTT:

Recorded By: LH

Book- 590 Page- 0151



Recorded at the request of and when recorded return to:  
Kinross Gold U.S.A., Inc.  
Attention: Land Department  
5075 South Syracuse St., 8<sup>th</sup> Floor  
Denver, CO 80237

The undersigned affirms this document contains no personal  
Information of any person

**CERTIFICATE OF LOCATION LODE MINING CLAIM**

Kinross Gold U.S.A., Inc. located the BV 150  
Lode Mining Claim in the following quarter sections(s):

<u>1/4</u>	<u>Section</u>	<u>Township</u>	<u>Range</u>	<u>Meridian</u>
SW	9	22 NORTH	51 EAST	MDB&M
SE	9	22 NORTH	51 EAST	MDB&M

In Eureka County, Nevada, on the 8th day of February, 2016.

**RECORDER'S STAMP**

Name and mailing address of locator is: Kinross Gold U.S.A., Inc.  
5075 South Syracuse St., 8<sup>th</sup> Floor  
Denver, CO 80237

The Claim is approximately 1500 feet long and 600 feet wide, such that 1490 feet are claimed in an East direction and 10 feet in a West direction from the point of discovery (monument of location), at which the Notice of Location was posted, together with 300 feet on each side of the monument of location and center line of the Claim. The general course of the lode or vein is from the East to the West direction.

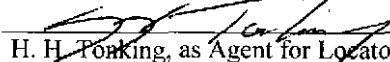
The number, location and markings on each corner monument are as follows:

	<u>Location</u>	<u>Markings</u>	<u>Description</u>
No. 1:	Northwest Corner	N.W. Corner BV 150	2" x 2" x 4' wood post
No. 2:	Northeast Corner	N.E. Corner BV 150	2" x 2" x 4' wood post
No. 3:	Southeast Corner	S.E. Corner BV 150	2" x 2" x 4' wood post
No. 4:	Southwest Corner	S.W. Corner BV 150	2" x 2" x 4' wood post

As erected on the ground, each corner monument is marked as described above by scribed metal tags.

The work of location consisted of making a claim map as provided in NRS 517.040. The tie from the claim block to a fixed point is depicted on the location map included with this filing.

Dated: March 25, 2016

By:   
H. H. Ponking, as Agent for Locator

Official Record

Recording requested By  
KINROSS GOLD USA INC

Eureka County - NV  
Sara Simmons - Recorder

Fee: \$22.50

Page 1 of 1

RPTT:

Recorded By: LH

Book- 590 Page- 0152

Recorded at the request of and when recorded return to:  
Kinross Gold U.S.A., Inc.  
Attention: Land Department  
5075 South Syracuse St., 8<sup>th</sup> Floor  
Denver, CO 80237

The undersigned affirms this document contains no personal  
Information of any person



0231178

CERTIFICATE OF LOCATION LODE MINING CLAIM

Kinross Gold U.S.A., Inc. located the BV 151  
Lode Mining Claim in the following quarter section(s):

<u>1/4</u>	<u>Section</u>	<u>Township</u>	<u>Range</u>	<u>Meridian</u>
SW	9	22 NORTH	51 EAST	MDB&M
_____	_____	_____	_____	_____
_____	_____	_____	_____	_____

In Eureka County, Nevada, on the 8th day of February, 2016.

RECORDER'S STAMP

Name and mailing address of locator is: Kinross Gold U.S.A., Inc.  
5075 South Syracuse St., 8<sup>th</sup> Floor  
Denver, CO 80237

The Claim is approximately 1500 feet long and 600 feet wide, such that 10 feet are claimed in an East direction and 1490 feet in a West direction from the point of discovery (monument of location), at which the Notice of Location was posted, together with 300 feet on each side of the monument of location and center line of the Claim. The general course of the lode or vein is from the East to the West direction.

The number, location and markings on each corner monument are as follows:

	<u>Location</u>	<u>Markings</u>	<u>Description</u>
No. 1:	Northwest Corner	N.W. Corner BV 151	2" x 2" x 4' wood post
No. 2:	Northeast Corner	N.E. Corner BV 151	2" x 2" x 4' wood post
No. 3:	Southeast Corner	S.E. Corner BV 151	2" x 2" x 4' wood post
No. 4:	Southwest Corner	S.W. Corner BV 151	2" x 2" x 4' wood post

As erected on the ground, each corner monument is marked as described above by scribed metal tags.

The work of location consisted of making a claim map as provided in NRS 517.040. The tie from the claim block to a fixed point is depicted on the location map included with this filing.

Dated: March 25, 2016

By: [Signature]  
H. H. Tonking, as Agent for Locator

Official Record  
Recording requested By  
KINROSS GOLD USA INC

Recorded at the request of and when recorded return to:  
Kinross Gold U.S.A., Inc.  
Attention: Land Department  
5075 South Syracuse St., 8<sup>th</sup> Floor  
Denver, CO 80237

Eureka County - NV  
Sara Simmons - Recorder  
Fee: \$22.50 Page 1 of 1  
RPTT: Recorded By: LH  
Book- 590 Page- 0153



The undersigned affirms this document contains no personal information of any person

**CERTIFICATE OF LOCATION LODE MINING CLAIM**

Kinross Gold U.S.A., Inc. located the BV 152 Lode Mining Claim in the following quarter sections(s):

<u>1/4</u>	<u>Section</u>	<u>Township</u>	<u>Range</u>	<u>Meridian</u>
SW	9	22 NORTH	51 EAST	MDB&M
SE	9	22 NORTH	51 EAST	MDB&M

In Eureka County, Nevada, on the 8th day of February, 2016.

**RECORDER'S STAMP**

Name and mailing address of locator is: Kinross Gold U.S.A., Inc.  
5075 South Syracuse St., 8<sup>th</sup> Floor  
Denver, CO 80237

The Claim is approximately 1500 feet long and 600 feet wide, such that 1490 feet are claimed in an East direction and 10 feet in a West direction from the point of discovery (monument of location), at which the Notice of Location was posted, together with 300 feet on each side of the monument of location and center line of the Claim. The general course of the lode or vein is from the East to the West direction.

The number, location and markings on each corner monument are as follows:

<u>No.</u>	<u>Location</u>	<u>Markings</u>	<u>Description</u>
No. 1:	Northwest Corner	N.W. Corner BV 152	2" x 2" x 4' wood post
No. 2:	Northeast Corner	N.E. Corner BV 152	2" x 2" x 4' wood post
No. 3:	Southeast Corner	S.E. Corner BV 152	2" x 2" x 4' wood post
No. 4:	Southwest Corner	S.W. Corner BV 152	2" x 2" x 4' wood post

As erected on the ground, each corner monument is marked as described above by scribed metal tags.

The work of location consisted of making a claim map as provided in NRS 517.040. The tie from the claim block to a fixed point is depicted on the location map included with this filing.

Dated: March 25, 2016

By: [Signature]  
H. H. Tonking, as Agent for Locator

Official Record

Recording requested By  
KINROSS GOLD USA INC

Eureka County - NV

Sara Simmons - Recorder

Fee: \$22.50

Page 1 of 1

RPTT:

Recorded By: LH

Book- 590 Page- 0154

Recorded at the request of and when recorded return to:  
Kinross Gold U.S.A., Inc.  
Attention: Land Department  
5075 South Syracuse St., 8<sup>th</sup> Floor  
Denver, CO 80237

The undersigned affirms this document contains no personal  
Information of any person



CERTIFICATE OF LOCATION LODE MINING CLAIM

Kinross Gold U.S.A., Inc. located the BV 153  
Lode Mining Claim in the following quarter sections(s):

<u>1/4</u>	<u>Section</u>	<u>Township</u>	<u>Range</u>	<u>Meridian</u>
SW	9	22 NORTH	51 EAST	MDB&M

In Eureka County, Nevada, on the 8th day of February, 2016.

RECORDER'S STAMP

Name and mailing address of locator is: Kinross Gold U.S.A., Inc.  
5075 South Syracuse St., 8<sup>th</sup> Floor  
Denver, CO 80237

The Claim is approximately 1500 feet long and 600 feet wide, such that 10 feet are claimed in an East direction and 1490 feet in a West direction from the point of discovery (monument of location), at which the Notice of Location was posted, together with 300 feet on each side of the monument of location and center line of the Claim. The general course of the lode or vein is from the East to the West direction.

The number, location and markings on each corner monument are as follows:

	<u>Location</u>	<u>Markings</u>	<u>Description</u>
No. 1:	Northwest Corner	N.W. Corner BV 153	2" x 2" x 4' wood post
No. 2:	Northeast Corner	N.E. Corner BV 153	2" x 2" x 4' wood post
No. 3:	Southeast Corner	S.E. Corner BV 153	2" x 2" x 4' wood post
No. 4:	Southwest Corner	S.W. Corner BV 153	2" x 2" x 4' wood post

As erected on the ground, each corner monument is marked as described above by scribed metal tags.

The work of location consisted of making a claim map as provided in NRS 517.040. The tie from the claim block to a fixed point is depicted on the location map included with this filing.

Dated: March 25, 2016

By: H. H. Tonking  
H. H. Tonking, as Agent for Locator

Official Record

Recording requested By  
KINROSS GOLD USA INC

Eureka County - NV

Sara Simmons - Recorder

Fee: \$22.50

Page 1 of 1

RPTT:

Recorded By: LH

Book- 590 Page- 0155

Recorded at the request of and when recorded return to:  
Kinross Gold U.S.A., Inc.  
Attention: Land Department  
5075 South Syracuse St., 8<sup>th</sup> Floor  
Denver, CO 80237

The undersigned affirms this document contains no personal  
Information of any person



0231181

CERTIFICATE OF LOCATION LODE MINING CLAIM

Kinross Gold U.S.A., Inc. located the BV 154  
Lode Mining Claim in the following quarter sections(s):

<u>1/4</u>	<u>Section</u>	<u>Township</u>	<u>Range</u>	<u>Meridian</u>
SW	9	22 NORTH	51 EAST	MDB&M
SE	9	22 NORTH	51 EAST	MDB&M

In Eureka County, Nevada, on the 8th day of February, 2016.

RECORDER'S STAMP

Name and mailing address of locator is: Kinross Gold U.S.A., Inc.  
5075 South Syracuse St., 8<sup>th</sup> Floor  
Denver, CO 80237

The Claim is approximately 1500 feet long and 600 feet wide, such that 1490 feet are claimed in an East direction and 10 feet in a West direction from the point of discovery (monument of location), at which the Notice of Location was posted, together with 300 feet on each side of the monument of location and center line of the Claim. The general course of the lode or vein is from the East to the West direction.

The number, location and markings on each corner monument are as follows:

<u>Location</u>	<u>Markings</u>	<u>Description</u>
No. 1: Northwest Corner	N.W. Corner BV 154	2" x 2" x 4' wood post
No. 2: Northeast Corner	N.E. Corner BV 154	2" x 2" x 4' wood post
No. 3: Southeast Corner	S.E. Corner BV 154	2" x 2" x 4' wood post
No. 4: Southwest Corner	S.W. Corner BV 154	2" x 2" x 4' wood post

As erected on the ground, each corner monument is marked as described above by scribed metal tags.

The work of location consisted of making a claim map as provided in NRS 517.040. The tie from the claim block to a fixed point is depicted on the location map included with this filing.

Dated: March 25, 2016

By: [Signature]  
H. H. Ponking, as Agent for Locator

Official Record

Recording requested By  
KINROSS GOLD USA INC

Eureka County - NV  
Sara Simmons - Recorder

Fee: \$22.50

Page 1 of 1

RPTT:

Recorded By: LH

Book- 590 Page- 0156

Recorded at the request of and when recorded return to:  
Kinross Gold U.S.A., Inc.  
Attention: Land Department  
5075 South Syracuse St., 8<sup>th</sup> Floor  
Denver, CO 80237

The undersigned affirms this document contains no personal  
Information of any person



0231182

CERTIFICATE OF LOCATION LODE MINING CLAIM

Kinross Gold U.S.A., Inc. located the BV 155  
Lode Mining Claim in the following quarter sections(s):

<u>1/4</u>	<u>Section</u>	<u>Township</u>	<u>Range</u>	<u>Meridian</u>
SW	9	22 NORTH	51 EAST	MDB&M
NW	16	22 NORTH	51 EAST	MDB&M

In Eureka County, Nevada, on the 8th day of February, 2016.

RECORDER'S STAMP

Name and mailing address of locator is: Kinross Gold U.S.A., Inc.  
5075 South Syracuse St., 8<sup>th</sup> Floor  
Denver, CO 80237

The Claim is approximately 1500 feet long and 600 feet wide, such that 10 feet are claimed in an East direction and 1490 feet in a West direction from the point of discovery (monument of location), at which the Notice of Location was posted, together with 300 feet on each side of the monument of location and center line of the Claim. The general course of the lode or vein is from the East to the West direction.

The number, location and markings on each corner monument are as follows:

<u>No.</u>	<u>Location</u>	<u>Markings</u>	<u>Description</u>
No. 1:	Northwest Corner	N.W. Corner BV 155	2" x 2" x 4' wood post
No. 2:	Northeast Corner	N.E. Corner BV 155	2" x 2" x 4' wood post
No. 3:	Southeast Corner	S.E. Corner BV 155	2" x 2" x 4' wood post
No. 4:	Southwest Corner	S.W. Corner BV 155	2" x 2" x 4' wood post

As erected on the ground, each corner monument is marked as described above by scribed metal tags.

The work of location consisted of making a claim map as provided in NRS 517.040. The tie from the claim block to a fixed point is depicted on the location map included with this filing.

Dated: March 25, 2016

By: H. H. Tonking  
H. H. Tonking, as Agent for Locator

Official Record

Recording requested By  
KINROSS GOLD USA INC

Eureka County - NV  
Sara Simmons - Recorder

Fee: \$22.50

Page 1 of 1

RPTT:

Recorded By: LH

Book- 590

Page- 0157

Recorded at the request of and when recorded return to:  
Kinross Gold U.S.A., Inc.  
Attention: Land Department  
5075 South Syracuse St., 8<sup>th</sup> Floor  
Denver, CO 80237

The undersigned affirms this document contains no personal  
information of any person



0231183

CERTIFICATE OF LOCATION LODE MINING CLAIM

Kinross Gold U.S.A., Inc. located the BV 156  
Lode Mining Claim in the following quarter sections(s):

<u>1/4</u>	<u>Section</u>	<u>Township</u>	<u>Range</u>	<u>Meridian</u>
SW	9	22 NORTH	51 EAST	MDB&M
SE	9	22 NORTH	51 EAST	MDB&M
NW	16	22 NORTH	51 EAST	MDB&M
NE	16	22 NORTH	51 EAST	MDB&M

In Eureka County, Nevada, on the 8th day of February, 2016.

RECORDER'S STAMP

Name and mailing address of locator is: Kinross Gold U.S.A., Inc.  
5075 South Syracuse St., 8<sup>th</sup> Floor  
Denver, CO 80237

The Claim is approximately 1500 feet long and 600 feet wide, such that 1490 feet are claimed in an East direction and 10 feet in a West direction from the point of discovery (monument of location), at which the Notice of Location was posted, together with 300 feet on each side of the monument of location and center line of the Claim. The general course of the lode or vein is from the East to the West direction.


The number, location and markings on each corner monument are as follows:

<u>No.</u>	<u>Location</u>	<u>Markings</u>	<u>Description</u>
No. 1:	Northwest Corner	N.W. Corner BV 156	2" x 2" x 4' wood post
No. 2:	Northeast Corner	N.E. Corner BV 156	2" x 2" x 4' wood post
No. 3:	Southeast Corner	S.E. Corner BV 156	2" x 2" x 4' wood post
No. 4:	Southwest Corner	S.W. Corner BV 156	2" x 2" x 4' wood post

As erected on the ground, each corner monument is marked as described above by scribed metal tags.

The work of location consisted of making a claim map as provided in NRS 517.040. The tie from the claim block to a fixed point is depicted on the location map included with this filing.

Dated: March 25, 2016

By:   
H. H. Tonking, as Agent for Locator



Official Record

Recording requested By  
KINROSS GOLD USA INC

Eureka County - NV

Sara Simmons - Recorder

Fee: \$22.50

Page 1 of 1

RPTT:

Recorded By: LH

Book- 590 Page- 0158

Recorded at the request of and when recorded return to:  
Kinross Gold U.S.A., Inc.  
Attention: Land Department  
5075 South Syracuse St., 8<sup>th</sup> Floor  
Denver, CO 80237

The undersigned affirms this document contains no personal  
Information of any person



0231184

CERTIFICATE OF LOCATION LODE MINING CLAIM

Kinross Gold U.S.A., Inc. located the BV 157  
Lode Mining Claim in the following quarter sections(s):

<u>1/4</u>	<u>Section</u>	<u>Township</u>	<u>Range</u>	<u>Meridian</u>
NW	16	22 NORTH	51 EAST	MDB&M
_____	_____	_____	_____	_____
_____	_____	_____	_____	_____
_____	_____	_____	_____	_____

In Eureka County, Nevada, on the 8th day of February, 2016.

RECORDER'S STAMP

Name and mailing address of locator is: Kinross Gold U.S.A., Inc.  
5075 South Syracuse St., 8<sup>th</sup> Floor  
Denver, CO 80237

The Claim is approximately 1500 feet long and 600 feet wide, such that 10 feet are claimed in an East direction and 1490 feet in a West direction from the point of discovery (monument of location), at which the Notice of Location was posted, together with 300 feet on each side of the monument of location and center line of the Claim. The general course of the lode or vein is from the East to the West direction.


The number, location and markings on each corner monument are as follows:

<u>No.</u>	<u>Location</u>	<u>Markings</u>	<u>Description</u>
No. 1:	Northwest Corner	N.W. Corner BV 157	2" x 2" x 4' wood post
No. 2:	Northeast Corner	N.E. Corner BV 157	2" x 2" x 4' wood post
No. 3:	Southeast Corner	S.E. Corner BV 157	2" x 2" x 4' wood post
No. 4:	Southwest Corner	S.W. Corner BV 157	2" x 2" x 4' wood post

As erected on the ground, each corner monument is marked as described above by scribed metal tags.

The work of location consisted of making a claim map as provided in NRS 517.040. The tie from the claim block to a fixed point is depicted on the location map included with this filing.

Dated: March 25, 2016

By:   
H. H. Finking, as Agent for Locator

DOC # 0231185

04/25/2016

01:34 PM

Official Record

Recording requested By  
KINROSS GOLD USA INC

Eureka County - NV

Sara Simmons - Recorder

Fee: \$22.50

Page 1 of 1

RPTT:

Recorded By: LH

Book- 590 Page- 0159

Recorded at the request of and when recorded return to:  
Kinross Gold U.S.A., Inc.  
Attention: Land Department  
5075 South Syracuse St., 8<sup>th</sup> Floor  
Denver, CO 80237

The undersigned affirms this document contains no personal  
Information of any person



0231185

CERTIFICATE OF LOCATION LODE MINING CLAIM

Kinross Gold U.S.A., Inc. located the BV 158  
Lode Mining Claim in the following quarter section(s):

<u>1/4</u>	<u>Section</u>	<u>Township</u>	<u>Range</u>	<u>Meridian</u>
NW	16	22 NORTH	51 EAST	MDB&M
NE	16	22 NORTH	51 EAST	MDB&M

In Eureka County, Nevada, on the 8th day of February, 2016.

RECORDER'S STAMP

Name and mailing address of locator is: Kinross Gold U.S.A., Inc.  
5075 South Syracuse St., 8<sup>th</sup> Floor  
Denver, CO 80237

The Claim is approximately 1500 feet long and 600 feet wide, such that 1490 feet are claimed in an East direction and 10 feet in a West direction from the point of discovery (monument of location), at which the Notice of Location was posted, together with 300 feet on each side of the monument of location and center line of the Claim. The general course of the lode or vein is from the East to the West direction.

The number, location and markings on each corner monument are as follows:

	<u>Location</u>	<u>Markings</u>	<u>Description</u>
No. 1:	Northwest Corner	N.W. Corner BV 158	2" x 2" x 4' wood post
No. 2:	Northeast Corner	N.E. Corner BV 158	2" x 2" x 4' wood post
No. 3:	Southeast Corner	S.E. Corner BV 158	2" x 2" x 4' wood post
No. 4:	Southwest Corner	S.W. Corner BV 158	2" x 2" x 4' wood post

As erected on the ground, each corner monument is marked as described above by scribed metal tags.

The work of location consisted of making a claim map as provided in NRS 517.040. The tie from the claim block to a fixed point is depicted on the location map included with this filing.

Dated: March 25, 2016

By: [Signature]  
H. H. Tonking, as Agent for Locator

Official Record

Recording requested By  
KINROSS GOLD USA INC

Eureka County - NV

Sara Simmons - Recorder

Fee: \$22.50

Page 1 of 1

RPTT:

Recorded By: LH

Book- 590 Page- 0160

Recorded at the request of and when recorded return to:  
Kinross Gold U.S.A., Inc.  
Attention: Land Department  
5075 South Syracuse St., 8<sup>th</sup> Floor  
Denver, CO 80237

The undersigned affirms this document contains no personal  
Information of any person



0231186

CERTIFICATE OF LOCATION LODE MINING CLAIM

Kinross Gold U.S.A., Inc. located the BV 159  
Lode Mining Claim in the following quarter sections(s):

<u>1/4</u>	<u>Section</u>	<u>Township</u>	<u>Range</u>	<u>Meridian</u>
NW	16	22 NORTH	51 EAST	MDB&M
_____	_____	_____	_____	_____
_____	_____	_____	_____	_____
_____	_____	_____	_____	_____

In Eureka County, Nevada, on the 8th day of February, 2016.

RECORDER'S STAMP

Name and mailing address of locator is: Kinross Gold U.S.A., Inc.  
5075 South Syracuse St., 8<sup>th</sup> Floor  
Denver, CO 80237

The Claim is approximately 1500 feet long and 600 feet wide, such that 10 feet are claimed in an East direction and 1490 feet in a West direction from the point of discovery (monument of location), at which the Notice of Location was posted, together with 300 feet on each side of the monument of location and center line of the Claim. The general course of the lode or vein is from the East to the West direction.


The number, location and markings on each corner monument are as follows:

<u>No.</u>	<u>Location</u>	<u>Markings</u>	<u>Description</u>
No. 1:	Northwest Corner	N.W. Corner BV 159	2" x 2" x 4' wood post
No. 2:	Northeast Corner	N.E. Corner BV 159	2" x 2" x 4' wood post
No. 3:	Southeast Corner	S.E. Corner BV 159	2" x 2" x 4' wood post
No. 4:	Southwest Corner	S.W. Corner BV 159	2" x 2" x 4' wood post

As erected on the ground, each corner monument is marked as described above by scribed metal tags.

The work of location consisted of making a claim map as provided in NRS 517.040. The tie from the claim block to a fixed point is depicted on the location map included with this filing.

Dated: March 25, 2016

By:   
H. H. Tonking, as Agent for Locator

DOC # 0231187

04/25/2016

01:34 PM

Official Record

Recording requested By  
KINROSS GOLD USA INC

Eureka County - NV

Sara Simmons - Recorder

Fee: \$22.50

Page 1 of 1

RPTT:

Recorded By: LH

Book- 590 Page- 0161



Recorded at the request of and when recorded return to:  
Kinross Gold U.S.A., Inc.  
Attention: Land Department  
5075 South Syracuse St., 8<sup>th</sup> Floor  
Denver, CO 80237

The undersigned affirms this document contains no personal  
Information of any person

**CERTIFICATE OF LOCATION LODE MINING CLAIM**

Kinross Gold U.S.A., Inc. located the BV 160  
Lode Mining Claim in the following quarter section(s):

<u>1/4</u>	<u>Section</u>	<u>Township</u>	<u>Range</u>	<u>Meridian</u>
NW	16	22 NORTH	51 EAST	MDB&M
NE	16	22 NORTH	51 EAST	MDB&M

In Eureka County, Nevada, on the 8th day of February, 2016.

**RECORDER'S STAMP**

Name and mailing address of locator is: Kinross Gold U.S.A., Inc.  
5075 South Syracuse St., 8<sup>th</sup> Floor  
Denver, CO 80237

The Claim is approximately 1500 feet long and 600 feet wide, such that 1490 feet are claimed in an East direction and 10 feet in a West direction from the point of discovery (monument of location), at which the Notice of Location was posted, together with 300 feet on each side of the monument of location and center line of the Claim. The general course of the lode or vein is from the East to the West direction.

The number, location and markings on each corner monument are as follows:

<u>No.</u>	<u>Location</u>	<u>Markings</u>	<u>Description</u>
No. 1:	Northwest Corner	N.W. Corner BV 160	2" x 2" x 4' wood post
No. 2:	Northeast Corner	N.E. Corner BV 160	2" x 2" x 4' wood post
No. 3:	Southeast Corner	S.E. Corner BV 160	2" x 2" x 4' wood post
No. 4:	Southwest Corner	S.W. Corner BV 160	2" x 2" x 4' wood post

As erected on the ground, each corner monument is marked as described above by scribed metal tags.

The work of location consisted of making a claim map as provided in NRS 517.040. The tie from the claim block to a fixed point is depicted on the location map included with this filing.

Dated: March 25, 2016

By: [Signature]  
H. H. Tonking, as Agent for Locator

DOC # 0231188

04/25/2016

01:34 PM

Official Record

Recording requested By  
KINROSS GOLD USA INC

Eureka County - NV

Sara Simmons - Recorder

Fee: \$22.50

Page 1 of 1

RPTT:

Recorded By: LH

Book- 590 Page-

0162

Recorded at the request of and when recorded return to:  
Kinross Gold U.S.A., Inc.  
Attention: Land Department  
5075 South Syracuse St., 8<sup>th</sup> Floor  
Denver, CO 80237

The undersigned affirms this document contains no personal  
Information of any person



0231188

CERTIFICATE OF LOCATION LODE MINING CLAIM

Kinross Gold U.S.A., Inc. located the BV 161  
Lode Mining Claim in the following quarter sections(s):

<u>1/4</u>	<u>Section</u>	<u>Township</u>	<u>Range</u>	<u>Meridian</u>
NW	16	22 NORTH	51 EAST	MDB&M

In Eureka County, Nevada, on the 8th day of February, 2016.

RECORDER'S STAMP

Name and mailing address of locator is: Kinross Gold U.S.A., Inc.  
5075 South Syracuse St., 8<sup>th</sup> Floor  
Denver, CO 80237

The Claim is approximately 1500 feet long and 600 feet wide, such that 10 feet are claimed in an East direction and 1490 feet in a West direction from the point of discovery (monument of location), at which the Notice of Location was posted, together with 300 feet on each side of the monument of location and center line of the Claim. The general course of the lode or vein is from the East to the West direction.

The number, location and markings on each corner monument are as follows:

	<u>Location</u>	<u>Markings</u>	<u>Description</u>
No. 1:	Northwest Corner	N.W. Corner BV 161	2" x 2" x 4' wood post
No. 2:	Northeast Corner	N.E. Corner BV 161	2" x 2" x 4' wood post
No. 3:	Southeast Corner	S.E. Corner BV 161	2" x 2" x 4' wood post
No. 4:	Southwest Corner	S.W. Corner BV 161	2" x 2" x 4' wood post

As erected on the ground, each corner monument is marked as described above by scribed metal tags.

The work of location consisted of making a claim map as provided in NRS 517.040. The tie from the claim block to a fixed point is depicted on the location map included with this filing.

Dated: March 25, 2016

By: H. H. Tonking  
H. H. Tonking, as Agent for Locator

Official Record

Recording requested By  
KINROSS GOLD USA INC

Eureka County - NV  
Sara Simmons - Recorder

Fee: \$22.50

Page 1 of 1

RPTT:

Recorded By: LH

Book- 590

Page-

0163

Recorded at the request of and when recorded return to:  
Kinross Gold U.S.A., Inc.  
Attention: Land Department  
5075 South Syracuse St., 8<sup>th</sup> Floor  
Denver, CO 80237

The undersigned affirms this document contains no personal  
Information of any person



CERTIFICATE OF LOCATION LODE MINING CLAIM

Kinross Gold U.S.A., Inc. located the BV 162  
Lode Mining Claim in the following quarter sections(s):

<u>1/4</u>	<u>Section</u>	<u>Township</u>	<u>Range</u>	<u>Meridian</u>
NW	16	22 NORTH	51 EAST	MDB&M
NE	16	22 NORTH	51 EAST	MDB&M

In Eureka County, Nevada, on the 8th day of February, 2016.

RECORDER'S STAMP

Name and mailing address of locator is: Kinross Gold U.S.A., Inc.  
5075 South Syracuse St., 8<sup>th</sup> Floor  
Denver, CO 80237

The Claim is approximately 1500 feet long and 600 feet wide, such that 1490 feet are claimed in an East direction and 10 feet in a West direction from the point of discovery (monument of location), at which the Notice of Location was posted, together with 300 feet on each side of the monument of location and center line of the Claim. The general course of the lode or vein is from the East to the West direction.


The number, location and markings on each corner monument are as follows:

	<u>Location</u>	<u>Markings</u>	<u>Description</u>
No. 1:	Northwest Corner	N.W. Corner BV 162	2" x 2" x 4' wood post
No. 2:	Northeast Corner	N.E. Corner BV 162	2" x 2" x 4' wood post
No. 3:	Southeast Corner	S.E. Corner BV 162	2" x 2" x 4' wood post
No. 4:	Southwest Corner	S.W. Corner BV 162	2" x 2" x 4' wood post

As erected on the ground, each corner monument is marked as described above by scribed metal tags.

The work of location consisted of making a claim map as provided in NRS 517.040. The tie from the claim block to a fixed point is depicted on the location map included with this filing.

Dated: March 25, 2016

By:   
H. H. Tonking, as Agent for Locator

Recorded at the request of and when recorded return to:  
Kinross Gold U.S.A., Inc.  
Attention: Land Department  
5075 South Syracuse St., 8<sup>th</sup> Floor  
Denver, CO 80237

The undersigned affirms this document contains no personal  
Information of any person



0231190

**CERTIFICATE OF LOCATION LODE MINING CLAIM**

Kinross Gold U.S.A., Inc. located the BV 163  
Lode Mining Claim in the following quarter sections(s):

<u>1/4</u>	<u>Section</u>	<u>Township</u>	<u>Range</u>	<u>Meridian</u>
NW	16	22 NORTH	51 EAST	MDB&M
SW	16	22 NORTH	51 EAST	MDB&M

In Eureka County, Nevada, on the 8th day of February, 2016.

**RECORDER'S STAMP**

Name and mailing address of locator is: Kinross Gold U.S.A., Inc.  
5075 South Syracuse St., 8<sup>th</sup> Floor  
Denver, CO 80237

The Claim is approximately 1500 feet long and 600 feet wide, such that 10 feet are claimed in an East direction and 1490 feet in a West direction from the point of discovery (monument of location), at which the Notice of Location was posted, together with 300 feet on each side of the monument of location and center line of the Claim. The general course of the lode or vein is from the East to the West direction.

The number, location and markings on each corner monument are as follows:

	<u>Location</u>	<u>Markings</u>	<u>Description</u>
No. 1:	Northwest Corner	N.W. Corner BV 163	2" x 2" x 4' wood post
No. 2:	Northeast Corner	N.E. Corner BV 163	2" x 2" x 4' wood post
No. 3:	Southeast Corner	S.E. Corner BV 163	2" x 2" x 4' wood post
No. 4:	Southwest Corner	S.W. Corner BV 163	2" x 2" x 4' wood post

As erected on the ground, each corner monument is marked as described above by scribed metal tags.

The work of location consisted of making a claim map as provided in NRS 517.040. The tie from the claim block to a fixed point is depicted on the location map included with this filing.

Dated: March 25, 2016

By: [Signature]  
H. H. Tonking, as Agent for Locator

DOC # 0231191

04/25/2016 01:34 PM

Official Record

Recording requested By  
KINROSS GOLD USA INC

Eureka County - NV

Sara Simmons - Recorder

Fee: \$22.50

Page 1 of 1

RPTT:

Recorded By: LH

Book- 590 Page- 0165

Recorded at the request of and when recorded return to:  
Kinross Gold U.S.A., Inc.  
Attention: Land Department  
5075 South Syracuse St., 8<sup>th</sup> Floor  
Denver, CO 80237

The undersigned affirms this document contains no personal  
Information of any person

CERTIFICATE OF LOCATION LODE MINING CLAIM

Kinross Gold U.S.A., Inc. located the BV 164  
Lode Mining Claim in the following quarter sections(s):

<u>1/4</u>	<u>Section</u>	<u>Township</u>	<u>Range</u>	<u>Meridian</u>
NW	16	22 NORTH	51 EAST	MDB&M
NE	16	22 NORTH	51 EAST	MDB&M
SW	16	22 NORTH	51 EAST	MDB&M
SE	16	22 NORTH	51 EAST	MDB&M



0231191

In Eureka County, Nevada, on the 8th day of February, 2016.

RECORDER'S STAMP

Name and mailing address of locator is: Kinross Gold U.S.A., Inc.  
5075 South Syracuse St., 8<sup>th</sup> Floor  
Denver, CO 80237

The Claim is approximately 1500 feet long and 600 feet wide, such that 1490 feet are claimed in an East direction and 10 feet in a West direction from the point of discovery (monument of location), at which the Notice of Location was posted, together with 300 feet on each side of the monument of location and center line of the Claim. The general course of the lode or vein is from the East to the West direction.

The number, location and markings on each corner monument are as follows:


<u>No.</u>	<u>Location</u>	<u>Markings</u>	<u>Description</u>
No. 1:	Northwest Corner	N.W. Corner BV 164	2" x 2" x 4' wood post
No. 2:	Northeast Corner	N.E. Corner BV 164	2" x 2" x 4' wood post
No. 3:	Southeast Corner	S.E. Corner BV 164	2" x 2" x 4' wood post
No. 4:	Southwest Corner	S.W. Corner BV 164	2" x 2" x 4' wood post

As erected on the ground, each corner monument is marked as described above by scribed metal tags.

The work of location consisted of making a claim map as provided in NRS 517.040. The tie from the claim block to a fixed point is depicted on the location map included with this filing.

Dated: March 25, 2016

By:

  
H. H. Tonking, as Agent for Locator



Official Record

Recording requested By  
KINROSS GOLD USA INC

Eureka County - NV

Sara Simmons - Recorder

Fee: \$22.50

Page 1 of 1

RPTT:

Recorded By: LH

Book- 590 Page- 0166

Recorded at the request of and when recorded return to:  
Kinross Gold U.S.A., Inc.  
Attention: Land Department  
5075 South Syracuse St., 8<sup>th</sup> Floor  
Denver, CO 80237

The undersigned affirms this document contains no personal  
Information of any person



CERTIFICATE OF LOCATION LODE MINING CLAIM

Kinross Gold U.S.A., Inc. located the BV 165  
Lode Mining Claim in the following quarter sections(s):

<u>1/4</u>	<u>Section</u>	<u>Township</u>	<u>Range</u>	<u>Meridian</u>
SW	16	22 NORTH	51 EAST	MDB&M
_____	_____	_____	_____	_____
_____	_____	_____	_____	_____
_____	_____	_____	_____	_____

In Eureka County, Nevada, on the 8th day of February, 2016.

RECORDER'S STAMP

Name and mailing address of locator is: Kinross Gold U.S.A., Inc.  
5075 South Syracuse St., 8<sup>th</sup> Floor  
Denver, CO 80237

The Claim is approximately 1500 feet long and 600 feet wide, such that 10 feet are claimed in an East direction and 1490 feet in a West direction from the point of discovery (monument of location), at which the Notice of Location was posted, together with 300 feet on each side of the monument of location and center line of the Claim. The general course of the lode or vein is from the East to the West direction.

The number, location and markings on each corner monument are as follows:

<u>No.</u>	<u>Location</u>	<u>Markings</u>	<u>Description</u>
No. 1:	Northwest Corner	N.W. Corner BV 165	2" x 2" x 4' wood post
No. 2:	Northeast Corner	N.E. Corner BV 165	2" x 2" x 4' wood post
No. 3:	Southeast Corner	S.E. Corner BV 165	2" x 2" x 4' wood post
No. 4:	Southwest Corner	S.W. Corner BV 165	2" x 2" x 4' wood post

As erected on the ground, each corner monument is marked as described above by scribed metal tags.

The work of location consisted of making a claim map as provided in NRS 517.040. The tie from the claim block to a fixed point is depicted on the location map included with this filing.

Dated: March 25, 2016

By: [Signature]  
H. H. Tonking, as Agent for Locator

Recorded at the request of and when recorded return to:  
Kinross Gold U.S.A., Inc.  
Attention: Land Department  
5075 South Syracuse St., 8<sup>th</sup> Floor  
Denver, CO 80237

The undersigned affirms this document contains no personal  
Information of any person



0231193

**CERTIFICATE OF LOCATION LODE MINING CLAIM**

Kinross Gold U.S.A., Inc. located the BV 166  
Lode Mining Claim in the following quarter sections(s):

<u>1/4</u>	<u>Section</u>	<u>Township</u>	<u>Range</u>	<u>Meridian</u>
SW	16	22 NORTH	51 EAST	MDB&M
SE	16	22 NORTH	51 EAST	MDB&M

In Eureka County, Nevada, on the 8th day of February, 2016.

**RECORDER'S STAMP**

Name and mailing address of locator is: Kinross Gold U.S.A., Inc.  
5075 South Syracuse St., 8<sup>th</sup> Floor  
Denver, CO 80237

The Claim is approximately 1500 feet long and 600 feet wide, such that 1490 feet are claimed in an East direction and 10 feet in a West direction from the point of discovery (monument of location), at which the Notice of Location was posted, together with 300 feet on each side of the monument of location and center line of the Claim. The general course of the lode or vein is from the East to the West direction.


The number, location and markings on each corner monument are as follows:

<u>No.</u>	<u>Location</u>	<u>Markings</u>	<u>Description</u>
No. 1:	Northwest Corner	N.W. Corner BV 166	2" x 2" x 4' wood post
No. 2:	Northeast Corner	N.E. Corner BV 166	2" x 2" x 4' wood post
No. 3:	Southeast Corner	S.E. Corner BV 166	2" x 2" x 4' wood post
No. 4:	Southwest Corner	S.W. Corner BV 166	2" x 2" x 4' wood post

As erected on the ground, each corner monument is marked as described above by scribed metal tags.

The work of location consisted of making a claim map as provided in NRS 517.040. The tie from the claim block to a fixed point is depicted on the location map included with this filing.

Dated: March 25, 2016

By:   
H. H. Torking, as Agent for Locator

Official Record

Recording requested By  
KINROSS GOLD USA INC

Eureka County - NV

Sara Simmons - Recorder

Fee: \$22.50

Page 1 of 1

RPTT:

Recorded By: LH

Book- 590 Page- 0168

Recorded at the request of and when recorded return to:  
Kinross Gold U.S.A., Inc.  
Attention: Land Department  
5075 South Syracuse St., 8<sup>th</sup> Floor  
Denver, CO 80237

The undersigned affirms this document contains no personal information of any person



0231194

CERTIFICATE OF LOCATION LODE MINING CLAIM

Kinross Gold U.S.A., Inc. located the BV 167  
Lode Mining Claim in the following quarter section(s):

<u>1/4</u>	<u>Section</u>	<u>Township</u>	<u>Range</u>	<u>Meridian</u>
SW	16	22 NORTH	51 EAST	MDB&M
_____	_____	_____	_____	_____
_____	_____	_____	_____	_____

In Eureka County, Nevada, on the 8th day of February, 2016.

RECORDER'S STAMP

Name and mailing address of locator is: Kinross Gold U.S.A., Inc.  
5075 South Syracuse St., 8<sup>th</sup> Floor  
Denver, CO 80237

The Claim is approximately 1500 feet long and 600 feet wide, such that 10 feet are claimed in an East direction and 1490 feet in a West direction from the point of discovery (monument of location), at which the Notice of Location was posted, together with 300 feet on each side of the monument of location and center line of the Claim. The general course of the lode or vein is from the East to the West direction.

The number, location and markings on each corner monument are as follows:

	<u>Location</u>	<u>Markings</u>	<u>Description</u>
No. 1:	Northwest Corner	N.W. Corner BV 167	2" x 2" x 4' wood post
No. 2:	Northeast Corner	N.E. Corner BV 167	2" x 2" x 4' wood post
No. 3:	Southeast Corner	S.E. Corner BV 167	2" x 2" x 4' wood post
No. 4:	Southwest Corner	S.W. Corner BV 167	2" x 2" x 4' wood post

As erected on the ground, each corner monument is marked as described above by scribed metal tags.

The work of location consisted of making a claim map as provided in NRS 517.040. The tie from the claim block to a fixed point is depicted on the location map included with this filing.

Dated: March 25, 2016

By: [Signature]  
H. H. Lonking, as Agent for Locator

Official Record

Recording requested By  
KINROSS GOLD USA INC

Eureka County - NV

Sara Simmons - Recorder

Fee: \$22.50

Page 1 of 1

RPTT:

Recorded By: LH

Book- 590 Page- 0169

Recorded at the request of and when recorded return to:  
Kinross Gold U.S.A., Inc.  
Attention: Land Department  
5075 South Syracuse St., 8<sup>th</sup> Floor  
Denver, CO 80237

The undersigned affirms this document contains no personal  
Information of any person



0231195

CERTIFICATE OF LOCATION LODE MINING CLAIM

Kinross Gold U.S.A., Inc. located the BV 168  
Lode Mining Claim in the following quarter sections(s):

<u>1/4</u>	<u>Section</u>	<u>Township</u>	<u>Range</u>	<u>Meridian</u>
SW	16	22 NORTH	51 EAST	MDB&M
SE	16	22 NORTH	51 EAST	MDB&M

In Eureka County, Nevada, on the 8<sup>th</sup> day of February, 2016.

RECORDER'S STAMP

Name and mailing address of locator is: Kinross Gold U.S.A., Inc.  
5075 South Syracuse St., 8<sup>th</sup> Floor  
Denver, CO 80237

The Claim is approximately 1500 feet long and 600 feet wide, such that 1490 feet are claimed in an East direction and 10 feet in a West direction from the point of discovery (monument of location), at which the Notice of Location was posted, together with 300 feet on each side of the monument of location and center line of the Claim. The general course of the lode or vein is from the East to the West direction.

The number, location and markings on each corner monument are as follows:

<u>No.</u>	<u>Location</u>	<u>Markings</u>	<u>Description</u>
No. 1:	Northwest Corner	N.W. Corner BV 168	2" x 2" x 4' wood post
No. 2:	Northeast Corner	N.E. Corner BV 168	2" x 2" x 4' wood post
No. 3:	Southeast Corner	S.E. Corner BV 168	2" x 2" x 4' wood post
No. 4:	Southwest Corner	S.W. Corner BV 168	2" x 2" x 4' wood post

As erected on the ground, each corner monument is marked as described above by scribed metal tags.

The work of location consisted of making a claim map as provided in NRS 517.040. The tie from the claim block to a fixed point is depicted on the location map included with this filing.

Dated: March 25, 2016

By: [Signature]  
H. H. Tonking, as Agent for Locator

Official Record

Recording requested By  
KINROSS GOLD USA INC

Eureka County - NV

Sara Simmons - Recorder

Fee: \$22.50

Page 1 of 1

RPTT:

Recorded By: LH

Book- 590 Page- 0170

Recorded at the request of and when recorded return to:  
Kinross Gold U.S.A., Inc.  
Attention: Land Department  
5075 South Syracuse St., 8<sup>th</sup> Floor  
Denver, CO 80237

The undersigned affirms this document contains no personal  
Information of any person



CERTIFICATE OF LOCATION LODE MINING CLAIM

Kinross Gold U.S.A., Inc. located the BV 169  
Lode Mining Claim in the following quarter sections(s):

<u>1/4</u>	<u>Section</u>	<u>Township</u>	<u>Range</u>	<u>Meridian</u>
NE	9	22 NORTH	51 EAST	MDB&M
SE	9	22 NORTH	51 EAST	MDB&M
NW	10	22 NORTH	51 EAST	MDB&M
SW	10	22 NORTH	51 EAST	MDB&M

In Eureka County, Nevada, on the 9th day of February, 2016.

RECORDER'S STAMP

Name and mailing address of locator is: Kinross Gold U.S.A., Inc.  
5075 South Syracuse St., 8<sup>th</sup> Floor  
Denver, CO 80237

The Claim is approximately 1500 feet long and 600 feet wide, such that 10 feet are claimed in an East direction and 1490 feet in a West direction from the point of discovery (monument of location), at which the Notice of Location was posted, together with 300 feet on each side of the monument of location and center line of the Claim. The general course of the lode or vein is from the East to the West direction.

The number, location and markings on each corner monument are as follows:

<u>No.</u>	<u>Location</u>	<u>Markings</u>	<u>Description</u>
No. 1:	Northwest Corner	N.W. Corner BV 169	2" x 2" x 4' wood post
No. 2:	Northeast Corner	N.E. Corner BV 169	2" x 2" x 4' wood post
No. 3:	Southeast Corner	S.E. Corner BV 169	2" x 2" x 4' wood post
No. 4:	Southwest Corner	S.W. Corner BV 169	2" x 2" x 4' wood post

As erected on the ground, each corner monument is marked as described above by scribed metal tags.

The work of location consisted of making a claim map as provided in NRS 517.040. The tie from the claim block to a fixed point is depicted on the location map included with this filing.

Dated: March 25, 2016

By: [Signature]  
H. H. Tonking, as Agent for Locator

Recorded at the request of and when recorded return to:  
 Kinross Gold U.S.A., Inc.  
 Attention: Land Department  
 5075 South Syracuse St., 8<sup>th</sup> Floor  
 Denver, CO 80237

**DOC # 0231197**

04/25/2016 01:34 PM

**Official Record**

Recording requested By  
 KINROSS GOLD USA INC

**Eureka County - NV**

**Sara Simmons - Recorder**

Fee: \$22.50

Page 1 of 1

RPTT:

Recorded By: LH

Book- 596 Page- 0171

The undersigned affirms this document contains no personal  
 Information of any person

**CERTIFICATE OF LOCATION LODE MINING CLAIM**



Kinross Gold U.S.A., Inc. located the BV 170  
 Lode Mining Claim in the following quarter sections(s):

<u>1/4</u>	<u>Section</u>	<u>Township</u>	<u>Range</u>	<u>Meridian</u>
SE	9	22 NORTH	51 EAST	MDB&M
SW	10	22 NORTH	51 EAST	MDB&M

In Eureka County, Nevada, on the 9th day of February, 2016.

**RECORDER'S STAMP**

Name and mailing address of locator is: Kinross Gold U.S.A., Inc.  
 5075 South Syracuse St., 8<sup>th</sup> Floor  
 Denver, CO 80237

The Claim is approximately 1500 feet long and 600 feet wide, such that 10 feet are claimed in an East direction and 1490 feet in a West direction from the point of discovery (monument of location), at which the Notice of Location was posted, together with 300 feet on each side of the monument of location and center line of the Claim. The general course of the lode or vein is from the East to the West direction.

The number, location and markings on each corner monument are as follows:

<u>No.</u>	<u>Location</u>	<u>Markings</u>	<u>Description</u>
No. 1:	Northwest Corner	N.W. Corner BV 170	2" x 2" x 4' wood post
No. 2:	Northeast Corner	N.E. Corner BV 170	2" x 2" x 4' wood post
No. 3:	Southeast Corner	S.E. Corner BV 170	2" x 2" x 4' wood post
No. 4:	Southwest Corner	S.W. Corner BV 170	2" x 2" x 4' wood post

As erected on the ground, each corner monument is marked as described above by scribed metal tags.

The work of location consisted of making a claim map as provided in NRS 517.040. The tie from the claim block to a fixed point is depicted on the location map included with this filing.

Dated: March 25, 2016

By: [Signature]  
 H. H. Tonking, as Agent for Locator

DOC # 0231198

04/25/2016 01:34 PM

Official Record

Recording requested By  
KINROSS GOLD USA INC

Eureka County - NV

Sara Simmons - Recorder

Fee: \$22.50

Page 1 of 1

RPTT:

Recorded By: LH

Book- 590 Page- 0172

Recorded at the request of and when recorded return to:  
Kinross Gold U.S.A., Inc.  
Attention: Land Department  
5075 South Syracuse St., 8<sup>th</sup> Floor  
Denver, CO 80237

The undersigned affirms this document contains no personal  
Information of any person

**CERTIFICATE OF LOCATION LODE MINING CLAIM**



0231198

Kinross Gold U.S.A., Inc. located the BV 171  
Lode Mining Claim in the following quarter sections(s):

<u>1/4</u>	<u>Section</u>	<u>Township</u>	<u>Range</u>	<u>Meridian</u>
SE	9	22 NORTH	51 EAST	MDB&M
SW	10	22 NORTH	51 EAST	MDB&M

In Eureka County, Nevada, on the 9th day of February, 2016.

**RECORDER'S STAMP**

Name and mailing address of locator is: Kinross Gold U.S.A., Inc.  
5075 South Syracuse St., 8<sup>th</sup> Floor  
Denver, CO 80237

The Claim is approximately 1500 feet long and 600 feet wide, such that 10 feet are claimed in an East direction and 1490 feet in a West direction from the point of discovery (monument of location), at which the Notice of Location was posted, together with 300 feet on each side of the monument of location and center line of the Claim. The general course of the lode or vein is from the East to the West direction.


The number, location and markings on each corner monument are as follows:

<u>No.</u>	<u>Location</u>	<u>Markings</u>	<u>Description</u>
No. 1:	Northwest Corner	N.W. Corner BV 171	2" x 2" x 4' wood post
No. 2:	Northeast Corner	N.E. Corner BV 171	2" x 2" x 4' wood post
No. 3:	Southeast Corner	S.E. Corner BV 171	2" x 2" x 4' wood post
No. 4:	Southwest Corner	S.W. Corner BV 171	2" x 2" x 4' wood post

As erected on the ground, each corner monument is marked as described above by scribed metal tags.

The work of location consisted of making a claim map as provided in NRS 517.040. The tie from the claim block to a fixed point is depicted on the location map included with this filing.

Dated: March 25, 2016

By:   
H. H. Tonking, as Agent for Locator

Official Record

Recording requested By  
KINROSS GOLD USA INC

Eureka County - NV  
Sara Simmons - Recorder

Fee: \$22.50

Page 1 of 1

RPTT:

Recorded By: LH

Book- 590 Page- 0173

Recorded at the request of and when recorded return to:  
Kinross Gold U.S.A., Inc.  
Attention: Land Department  
5075 South Syracuse St., 8<sup>th</sup> Floor  
Denver, CO 80237

The undersigned affirms this document contains no personal  
Information of any person



0231199

CERTIFICATE OF LOCATION LODE MINING CLAIM

Kinross Gold U.S.A., Inc. located the BV 172  
Lode Mining Claim in the following quarter sections(s):

<u>1/4</u>	<u>Section</u>	<u>Township</u>	<u>Range</u>	<u>Meridian</u>
SW	10	22 NORTH	51 EAST	MDB&M
_____	_____	_____	_____	_____
_____	_____	_____	_____	_____

In Eureka County, Nevada, on the 9th day of February, 2016.

RECORDER'S STAMP

Name and mailing address of locator is: Kinross Gold U.S.A., Inc.  
5075 South Syracuse St., 8<sup>th</sup> Floor  
Denver, CO 80237

The Claim is approximately 1500 feet long and 600 feet wide, such that 1490 feet are claimed in an East direction and 10 feet in a West direction from the point of discovery (monument of location), at which the Notice of Location was posted, together with 300 feet on each side of the monument of location and center line of the Claim. The general course of the lode or vein is from the East to the West direction.

The number, location and markings on each corner monument are as follows:

<u>No.</u>	<u>Location</u>	<u>Markings</u>	<u>Description</u>
No. 1:	Northwest Corner	N.W. Corner BV 172	2" x 2" x 4' wood post
No. 2:	Northeast Corner	N.E. Corner BV 172	2" x 2" x 4' wood post
No. 3:	Southeast Corner	S.E. Corner BV 172	2" x 2" x 4' wood post
No. 4:	Southwest Corner	S.W. Corner BV 172	2" x 2" x 4' wood post

As erected on the ground, each corner monument is marked as described above by scribed metal tags.

The work of location consisted of making a claim map as provided in NRS 517.040. The tie from the claim block to a fixed point is depicted on the location map included with this filing.

Dated: March 25, 2016

By: [Signature]  
H. H. Tonking, as Agent for Locator



Official Record

Recording requested By  
KINROSS GOLD USA INC

Eureka County - NV  
Sara Simmons - Recorder

Fee: \$22.50

Page 1 of 1

RPTT:

Recorded By: LH

Book- 590 Page- 0174

Recorded at the request of and when recorded return to:  
Kinross Gold U.S.A., Inc.  
Attention: Land Department  
5075 South Syracuse St., 8<sup>th</sup> Floor  
Denver, CO 80237

The undersigned affirms this document contains no personal  
Information of any person



0231200

CERTIFICATE OF LOCATION LODE MINING CLAIM

Kinross Gold U.S.A., Inc. located the BV 173  
Lode Mining Claim in the following quarter sections(s):

<u>1/4</u>	<u>Section</u>	<u>Township</u>	<u>Range</u>	<u>Meridian</u>
SE	9	22 NORTH	51 EAST	MDB&M
SW	10	22 NORTH	51 EAST	MDB&M

In Eureka County, Nevada, on the 9<sup>th</sup> day of February, 2016.

RECORDER'S STAMP

Name and mailing address of locator is: Kinross Gold U.S.A., Inc.  
5075 South Syracuse St., 8<sup>th</sup> Floor  
Denver, CO 80237

The Claim is approximately 1500 feet long and 600 feet wide, such that 10 feet are claimed in an East direction and 1490 feet in a West direction from the point of discovery (monument of location), at which the Notice of Location was posted, together with 300 feet on each side of the monument of location and center line of the Claim. The general course of the lode or vein is from the East to the West direction.

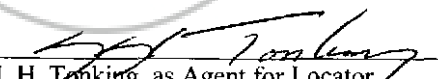
The number, location and markings on each corner monument are as follows:

	<u>Location</u>	<u>Markings</u>	<u>Description</u>
No. 1:	Northwest Corner	N.W. Corner BV 173	2" x 2" x 4' wood post
No. 2:	Northeast Corner	N.E. Corner BV 173	2" x 2" x 4' wood post
No. 3:	Southeast Corner	S.E. Corner BV 173	2" x 2" x 4' wood post
No. 4:	Southwest Corner	S.W. Corner BV 173	2" x 2" x 4' wood post

As erected on the ground, each corner monument is marked as described above by scribed metal tags.

The work of location consisted of making a claim map as provided in NRS 517.040. The tie from the claim block to a fixed point is depicted on the location map included with this filing.

Dated: March 25, 2016

By:   
H. H. Tonking, as Agent for Locator

Official Record

Recording requested By  
KINROSS GOLD USA INC

Eureka County - NV  
Sara Simmons - Recorder

Fee: \$22.50

Page 1 of 1

RPTT:

Recorded By: LH

Book- 590 Page- 0175

Recorded at the request of and when recorded return to:  
Kinross Gold U.S.A., Inc.  
Attention: Land Department  
5075 South Syracuse St., 8<sup>th</sup> Floor  
Denver, CO 80237

The undersigned affirms this document contains no personal  
Information of any person



0231201

CERTIFICATE OF LOCATION LODE MINING CLAIM

Kinross Gold U.S.A., Inc. located the BV 174  
Lode Mining Claim in the following quarter sections(s):

<u>1/4</u>	<u>Section</u>	<u>Township</u>	<u>Range</u>	<u>Meridian</u>
SW	10	22 NORTH	51 EAST	MDB&M
NW	15	22 NORTH	51 EAST	MDB&M

In Eureka County, Nevada, on the 9th day of February, 2016.

RECORDER'S STAMP

Name and mailing address of locator is: Kinross Gold U.S.A., Inc.  
5075 South Syracuse St., 8<sup>th</sup> Floor  
Denver, CO 80237

The Claim is approximately 1500 feet long and 600 feet wide, such that 1490 feet are claimed in an East direction and 10 feet in a West direction from the point of discovery (monument of location), at which the Notice of Location was posted, together with 300 feet on each side of the monument of location and center line of the Claim. The general course of the lode or vein is from the East to the West direction.

The number, location and markings on each corner monument are as follows:

<u>No.</u>	<u>Location</u>	<u>Markings</u>	<u>Description</u>
No. 1:	Northwest Corner	N.W. Corner BV 174	2" x 2" x 4' wood post
No. 2:	Northeast Corner	N.E. Corner BV 174	2" x 2" x 4' wood post
No. 3:	Southeast Corner	S.E. Corner BV 174	2" x 2" x 4' wood post
No. 4:	Southwest Corner	S.W. Corner BV 174	2" x 2" x 4' wood post

As erected on the ground, each corner monument is marked as described above by scribed metal tags.

The work of location consisted of making a claim map as provided in NRS 517.040. The tie from the claim block to a fixed point is depicted on the location map included with this filing.

Dated: March 25, 2016

By: [Signature]  
H. H. Tonking, as Agent for Locator

**Official Record**  
Recording requested By  
KINROSS GOLD USA INC

**Eureka County - NV**  
**Sara Simmons - Recorder**

Fee: \$22.50 Page 1 of 1  
RPTT: Recorded By: LH  
Book- 590 Page- 0176

Recorded at the request of and when recorded return to:  
Kinross Gold U.S.A., Inc.  
Attention: Land Department  
5075 South Syracuse St., 8<sup>th</sup> Floor  
Denver, CO 80237

The undersigned affirms this document contains no personal information of any person



**CERTIFICATE OF LOCATION LODE MINING CLAIM**

Kinross Gold U.S.A., Inc. located the BV 175  
Lode Mining Claim in the following quarter sections(s):

<u>1/4</u>	<u>Section</u>	<u>Township</u>	<u>Range</u>	<u>Meridian</u>
SE	9	22 NORTH	51 EAST	MDB&M
SW	10	22 NORTH	51 EAST	MDB&M
NE	16	22 NORTH	51 EAST	MDB&M
NW	15	22 NORTH	51 EAST	MDB&M

In Eureka County, Nevada, on the 9th day of February, 2016.

**RECORDER'S STAMP**

Name and mailing address of locator is: Kinross Gold U.S.A., Inc.  
5075 South Syracuse St., 8<sup>th</sup> Floor  
Denver, CO 80237

The Claim is approximately 1500 feet long and 600 feet wide, such that 10 feet are claimed in an East direction and 1490 feet in a West direction from the point of discovery (monument of location), at which the Notice of Location was posted, together with 300 feet on each side of the monument of location and center line of the Claim. The general course of the lode or vein is from the East to the West direction.


The number, location and markings on each corner monument are as follows:

<u>No.</u>	<u>Location</u>	<u>Markings</u>	<u>Description</u>
No. 1:	Northwest Corner	N.W. Corner BV 175	2" x 2" x 4' wood post.
No. 2:	Northeast Corner	N.E. Corner BV 175	2" x 2" x 4' wood post
No. 3:	Southeast Corner	S.E. Corner BV 175	2" x 2" x 4' wood post
No. 4:	Southwest Corner	S.W. Corner BV 175	2" x 2" x 4' wood post

As erected on the ground, each corner monument is marked as described above by scribed metal tags.

The work of location consisted of making a claim map as provided in NRS 517.040. The tie from the claim block to a fixed point is depicted on the location map included with this filing.

Dated: March 25, 2016

By:   
H. H. Tonking, as Agent for Locator

Recorded at the request of and when recorded return to:  
Kinross Gold U.S.A., Inc.  
Attention: Land Department  
5075 South Syracuse St., 8<sup>th</sup> Floor  
Denver, CO 80237

The undersigned affirms this document contains no personal  
Information of any person



**CERTIFICATE OF LOCATION LODE MINING CLAIM**

Kinross Gold U.S.A., Inc. located the BV 176  
Lode Mining Claim in the following quarter sections(s):

<u>1/4</u>	<u>Section</u>	<u>Township</u>	<u>Range</u>	<u>Meridian</u>
NW	15	22 NORTH	51 EAST	MDB&M
_____	_____	_____	_____	_____
_____	_____	_____	_____	_____

In Eureka County, Nevada, on the 9th day of February, 2016.

**RECORDER'S STAMP**

Name and mailing address of locator is: Kinross Gold U.S.A., Inc.  
5075 South Syracuse St., 8<sup>th</sup> Floor  
Denver, CO 80237

The Claim is approximately 1500 feet long and 600 feet wide, such that 1490 feet are claimed in an East direction and 10 feet in a West direction from the point of discovery (monument of location), at which the Notice of Location was posted, together with 300 feet on each side of the monument of location and center line of the Claim. The general course of the lode or vein is from the East to the West direction.

The number, location and markings on each corner monument are as follows:

<u>No.</u>	<u>Location</u>	<u>Markings</u>	<u>Description</u>
No. 1:	Northwest Corner	N.W. Corner BV 176	2" x 2" x 4' wood post
No. 2:	Northeast Corner	N.E. Corner BV 176	2" x 2" x 4' wood post
No. 3:	Southeast Corner	S.E. Corner BV 176	2" x 2" x 4' wood post
No. 4:	Southwest Corner	S.W. Corner BV 176	2" x 2" x 4' wood post

As erected on the ground, each corner monument is marked as described above by scribed metal tags.

The work of location consisted of making a claim map as provided in NRS 517.040. The tie from the claim block to a fixed point is depicted on the location map included with this filing.

Dated: March 25, 2016

By: [Signature]  
H. H. Tonking, as Agent for Locator

Official Record

Recording requested By  
KINROSS GOLD USA INC

Eureka County - NV

Sara Simmons - Recorder

Fee: \$22.50

Page 1 of 1

RPTT

Recorded By LH

Book- 590 Page- 0178

Recorded at the request of and when recorded return to:  
Kinross Gold U.S.A., Inc.  
Attention: Land Department  
5075 South Syracuse St., 8<sup>th</sup> Floor  
Denver, CO 80237

The undersigned affirms this document contains no personal  
Information of any person



CERTIFICATE OF LOCATION LODE MINING CLAIM

Kinross Gold U.S.A., Inc. located the BV 177  
Lode Mining Claim in the following quarter sections(s):

<u>1/4</u>	<u>Section</u>	<u>Township</u>	<u>Range</u>	<u>Meridian</u>
<u>NE</u>	<u>16</u>	<u>22 NORTH</u>	<u>51 EAST</u>	<u>MDB&amp;M</u>
<u>NW</u>	<u>15</u>	<u>22 NORTH</u>	<u>51 EAST</u>	<u>MDB&amp;M</u>

In Eureka County, Nevada, on the 9th day of February, 2016.

RECORDER'S STAMP

Name and mailing address of locator is: Kinross Gold U.S.A., Inc.  
5075 South Syracuse St., 8<sup>th</sup> Floor  
Denver, CO 80237

The Claim is approximately 1500 feet long and 600 feet wide, such that 10 feet are claimed in an East direction and 1490 feet in a West direction from the point of discovery (monument of location), at which the Notice of Location was posted, together with 300 feet on each side of the monument of location and center line of the Claim. The general course of the lode or vein is from the East to the West direction.

The number, location and markings on each corner monument are as follows:

	<u>Location</u>	<u>Markings</u>	<u>Description</u>
No. 1:	Northwest Corner	N.W. Corner BV 177	2" x 2" x 4' wood post
No. 2:	Northeast Corner	N.E. Corner BV 177	2" x 2" x 4' wood post
No. 3:	Southeast Corner	S.E. Corner BV 177	2" x 2" x 4' wood post
No. 4:	Southwest Corner	S.W. Corner BV 177	2" x 2" x 4' wood post

As erected on the ground, each corner monument is marked as described above by scribed metal tags.

The work of location consisted of making a claim map as provided in NRS 517.040. The tie from the claim block to a fixed point is depicted on the location map included with this filing.

Dated: March 25, 2016

By: [Signature]  
H. H. Tonking, as Agent for Locator

Official Record

Recording requested By  
KINROSS GOLD USA INC

Eureka County - NV

Sara Simmons - Recorder

Fee: \$22.50

Page 1 of 1

RPTT:

Recorded By: LH

Book- 590 Page- 0179

Recorded at the request of and when recorded return to:  
Kinross Gold U.S.A., Inc.  
Attention: Land Department  
5075 South Syracuse St., 8<sup>th</sup> Floor  
Denver, CO 80237

The undersigned affirms this document contains no personal  
Information of any person



0231205

CERTIFICATE OF LOCATION LODE MINING CLAIM

Kinross Gold U.S.A., Inc. located the BV 178  
Lode Mining Claim in the following quarter sections(s):

<u>1/4</u>	<u>Section</u>	<u>Township</u>	<u>Range</u>	<u>Meridian</u>
NW	15	22 NORTH	51 EAST	MDB&M
_____	_____	_____	_____	_____
_____	_____	_____	_____	_____

In Eureka County, Nevada, on the 9th day of February, 2016.

RECORDER'S STAMP

Name and mailing address of locator is: Kinross Gold U.S.A., Inc.  
5075 South Syracuse St., 8<sup>th</sup> Floor  
Denver, CO 80237

The Claim is approximately 1500 feet long and 600 feet wide, such that 1490 feet are claimed in an East direction and 10 feet in a West direction from the point of discovery (monument of location), at which the Notice of Location was posted, together with 300 feet on each side of the monument of location and center line of the Claim. The general course of the lode or vein is from the East to the West direction.

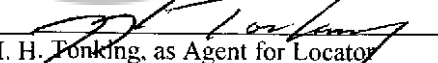
The number, location and markings on each corner monument are as follows:

<u>No.</u>	<u>Location</u>	<u>Markings</u>	<u>Description</u>
No. 1:	Northwest Corner	N.W. Corner BV 178	2" x 2" x 4' wood post
No. 2:	Northeast Corner	N.E. Corner BV 178	2" x 2" x 4' wood post
No. 3:	Southeast Corner	S.E. Corner BV 178	2" x 2" x 4' wood post
No. 4:	Southwest Corner	S.W. Corner BV 178	2" x 2" x 4' wood post

As erected on the ground, each corner monument is marked as described above by scribed metal tags.

The work of location consisted of making a claim map as provided in NRS 517.040. The tie from the claim block to a fixed point is depicted on the location map included with this filing.

Dated: March 25, 2016

By:   
H. H. Tonking, as Agent for Locator

Recorded at the request of and when recorded return to:  
Kinross Gold U.S.A., Inc.  
Attention: Land Department  
5075 South Syracuse St., 8<sup>th</sup> Floor  
Denver, CO 80237

**Official Record**

Recording requested By  
KINROSS GOLD USA INC

Eureka County - NV  
Sara Simmons - Recorder

Fee \$22.50

Page 1 of 1

RPTT:

Recorded By: LH

Book- 590 Page- 0180

The undersigned affirms this document contains no personal information of any person



**CERTIFICATE OF LOCATION LODE MINING CLAIM**

Kinross Gold U.S.A., Inc. located the BV 179  
Lode Mining Claim in the following quarter sections(s):

<u>1/4</u>	<u>Section</u>	<u>Township</u>	<u>Range</u>	<u>Meridian</u>
<u>NE</u>	<u>16</u>	<u>22 NORTH</u>	<u>51 EAST</u>	<u>MDB&amp;M</u>
<u>NW</u>	<u>15</u>	<u>22 NORTH</u>	<u>51 EAST</u>	<u>MDB&amp;M</u>

In Eureka County, Nevada, on the 9th day of February, 2016.

**RECORDER'S STAMP**

Name and mailing address of locator is: Kinross Gold U.S.A., Inc.  
5075 South Syracuse St., 8<sup>th</sup> Floor  
Denver, CO 80237

The Claim is approximately 1500 feet long and 600 feet wide, such that 10 feet are claimed in an East direction and 1490 feet in a West direction from the point of discovery (monument of location), at which the Notice of Location was posted, together with 300 feet on each side of the monument of location and center line of the Claim. The general course of the lode or vein is from the East to the West direction.

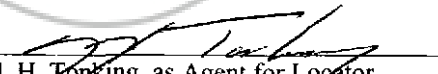
The number, location and markings on each corner monument are as follows:

<u>No.</u>	<u>Location</u>	<u>Markings</u>	<u>Description</u>
<u>No. 1:</u>	<u>Northwest Corner</u>	<u>N.W. Corner BV 179</u>	<u>2" x 2" x 4' wood post</u>
<u>No. 2:</u>	<u>Northeast Corner</u>	<u>N.E. Corner BV 179</u>	<u>2" x 2" x 4' wood post</u>
<u>No. 3:</u>	<u>Southeast Corner</u>	<u>S.E. Corner BV 179</u>	<u>2" x 2" x 4' wood post</u>
<u>No. 4:</u>	<u>Southwest Corner</u>	<u>S.W. Corner BV 179</u>	<u>2" x 2" x 4' wood post</u>

As erected on the ground, each corner monument is marked as described above by scribed metal tags.

The work of location consisted of making a claim map as provided in NRS 517.040. The tie from the claim block to a fixed point is depicted on the location map included with this filing.

Dated: March 25, 2016

By:   
H. H. Tonking, as Agent for Locator

DOC # 0231207

04/25/2016

01:34 PM

Official Record

Recording requested by  
KINROSS GOLD USA INC

Eureka County - NV

Sara Simmons - Recorder

Fee: \$22.50

Page 1 of 1

RPTT:

Recorded By: LH

Book- 590 Page- 0181

Recorded at the request of and when recorded return to:  
Kinross Gold U.S.A., Inc.  
Attention: Land Department  
5075 South Syracuse St., 8<sup>th</sup> Floor  
Denver, CO 80237

The undersigned affirms this document contains no personal  
Information of any person



CERTIFICATE OF LOCATION LODE MINING CLAIM

Kinross Gold U.S.A., Inc. located the BV 180  
Lode Mining Claim in the following quarter sections(s):

<u>1/4</u>	<u>Section</u>	<u>Township</u>	<u>Range</u>	<u>Meridian</u>
NW	15	22 NORTH	51 EAST	MDB&M
_____	_____	_____	_____	_____
_____	_____	_____	_____	_____

In Eureka County, Nevada, on the 9th day of February, 2016.

RECORDER'S STAMP

Name and mailing address of locator is: Kinross Gold U.S.A., Inc.  
5075 South Syracuse St., 8<sup>th</sup> Floor  
Denver, CO 80237

The Claim is approximately 1500 feet long and 600 feet wide, such that 1490 feet are claimed in an East direction and 10 feet in a West direction from the point of discovery (monument of location), at which the Notice of Location was posted, together with 300 feet on each side of the monument of location and center line of the Claim. The general course of the lode or vein is from the East to the West direction.


The number, location and markings on each corner monument are as follows:

<u>No.</u>	<u>Location</u>	<u>Markings</u>	<u>Description</u>
No. 1:	Northwest Corner	N.W. Corner BV 180	2" x 2" x 4' wood post
No. 2:	Northeast Corner	N.E. Corner BV 180	2" x 2" x 4' wood post
No. 3:	Southeast Corner	S.E. Corner BV 180	2" x 2" x 4' wood post
No. 4:	Southwest Corner	S.W. Corner BV 180	2" x 2" x 4' wood post

As erected on the ground, each corner monument is marked as described above by scribed metal tags.

The work of location consisted of making a claim map as provided in NRS 517.040. The tie from the claim block to a fixed point is depicted on the location map included with this filing.

Dated: March 25, 2016

By:   
H. H. Tonking, as Agent for Locator



Recorded at the request of and when recorded return to:  
Kinross Gold U.S.A., Inc.  
Attention: Land Department  
5075 South Syracuse St., 8<sup>th</sup> Floor  
Denver, CO 80237

**DOC # 0231208**

04/25/2016

01:34 PM

**Official Record**

Recording requested By  
KINROSS GOLD USA INC

Eureka County - NV

Sara Simmons - Recorder

Fee: \$22.50

Page 1 of 1

RPTT:

Recorded By: LH

Book- 590 Page- 0182

The undersigned affirms this document contains no personal  
Information of any person

**CERTIFICATE OF LOCATION LODE MINING CLAIM**

Kinross Gold U.S.A., Inc. located the BV 181  
Lode Mining Claim in the following quarter sections(s):



<u>1/4</u>	<u>Section</u>	<u>Township</u>	<u>Range</u>	<u>Meridian</u>
NE	16	22 NORTH	51 EAST	MDB&M
NW	15	22 NORTH	51 EAST	MDB&M

In Eureka County, Nevada, on the 9th day of February, 2016.

**RECORDER'S STAMP**

Name and mailing address of locator is: Kinross Gold U.S.A., Inc.  
5075 South Syracuse St., 8<sup>th</sup> Floor  
Denver, CO 80237

The Claim is approximately 1500 feet long and 600 feet wide, such that 10 feet are claimed in an East direction and 1490 feet in a West direction from the point of discovery (monument of location), at which the Notice of Location was posted, together with 300 feet on each side of the monument of location and center line of the Claim. The general course of the lode or vein is from the East to the West direction.


The number, location and markings on each corner monument are as follows:

<u>No.</u>	<u>Location</u>	<u>Markings</u>	<u>Description</u>
No. 1:	Northwest Corner	N.W. Corner BV 181	2" x 2" x 4' wood post
No. 2:	Northeast Corner	N.E. Corner BV 181	2" x 2" x 4' wood post
No. 3:	Southeast Corner	S.E. Corner BV 181	2" x 2" x 4' wood post
No. 4:	Southwest Corner	S.W. Corner BV 181	2" x 2" x 4' wood post

As erected on the ground, each corner monument is marked as described above by scribed metal tags.

The work of location consisted of making a claim map as provided in NRS 517.040. The tie from the claim block to a fixed point is depicted on the location map included with this filing.

Dated: March 25, 2016

By:   
H. H. Tonking, as Agent for Locator

DOC # 0231209

04/25/2016

01:34 PM

Official Record

Recording requested By  
KINROSS GOLD USA INC

Eureka County - NV  
Sara Simmons - Recorder

Fee: \$22.50

Page 1 of 1

RPTT:

Recorded By: LH

Book- 590 Page- 0183

Recorded at the request of and when recorded return to:

Kinross Gold U.S.A., Inc.

Attention: Land Department

5075 South Syracuse St., 8<sup>th</sup> Floor

Denver, CO 80237

The undersigned affirms this document contains no personal information of any person

CERTIFICATE OF LOCATION LODE MINING CLAIM

Kinross Gold U.S.A., Inc. located the BV 182 Lode Mining Claim in the following quarter sections(s):

<u>1/4</u>	<u>Section</u>	<u>Township</u>	<u>Range</u>	<u>Meridian</u>
NW	15	22 NORTH	51 EAST	MDB&M
SW	15	22 NORTH	51 EAST	MDB&M



In Eureka County, Nevada, on the 9th day of February, 2016.

RECORDER'S STAMP

Name and mailing address of locator is: Kinross Gold U.S.A., Inc.  
5075 South Syracuse St., 8<sup>th</sup> Floor  
Denver, CO 80237

The Claim is approximately 1500 feet long and 600 feet wide, such that 1490 feet are claimed in an East direction and 10 feet in a West direction from the point of discovery (monument of location), at which the Notice of Location was posted, together with 300 feet on each side of the monument of location and center line of the Claim. The general course of the lode or vein is from the East to the West direction.

The number, location and markings on each corner monument are as follows:

<u>No.</u>	<u>Location</u>	<u>Markings</u>	<u>Description</u>
No. 1:	Northwest Corner	N.W. Corner BV 182	2" x 2" x 4' wood post
No. 2:	Northeast Corner	N.E. Corner BV 182	2" x 2" x 4' wood post
No. 3:	Southeast Corner	S.E. Corner BV 182	2" x 2" x 4' wood post
No. 4:	Southwest Corner	S.W. Corner BV 182	2" x 2" x 4' wood post

As erected on the ground; each corner monument is marked as described above by scribed metal tags.

The work of location consisted of making a claim map as provided in NRS 517.040. The tie from the claim block to a fixed point is depicted on the location map included with this filing.

Dated: March 25, 2016

By: [Signature]  
H. H. Tonking, as Agent for Locator

DOC # 0231210

04/25/2016

01:34 PM

Official Record

Recording requested By  
KINROSS GOLD USA INC

Eureka County - NV

Sara Simmons - Recorder

Fee: \$22.50

Page 1 of 1

RPTT:

Recorded By: LH

Book- 590 Page- 0184

Recorded at the request of and when recorded return to:  
Kinross Gold U.S.A., Inc.  
Attention: Land Department  
5075 South Syracuse St., 8<sup>th</sup> Floor  
Denver, CO 80237

The undersigned affirms this document contains no personal  
Information of any person

CERTIFICATE OF LOCATION LODE MINING CLAIM

Kinross Gold U.S.A., Inc. located the BV 183  
Lode Mining Claim in the following quarter sections(s):

<u>1/4</u>	<u>Section</u>	<u>Township</u>	<u>Range</u>	<u>Meridian</u>
NE	16	22 NORTH	51 EAST	MDB&M
SE	16	22 NORTH	51 EAST	MDB&M
NW	15	22 NORTH	51 EAST	MDB&M
SW	15	22 NORTH	51 EAST	MDB&M



In Eureka County, Nevada, on the 9th day of February, 2016.

RECORDER'S STAMP

Name and mailing address of locator is: Kinross Gold U.S.A., Inc.  
5075 South Syracuse St., 8<sup>th</sup> Floor  
Denver, CO 80237

The Claim is approximately 1500 feet long and 600 feet wide, such that 10 feet are claimed in an East direction and 1490 feet in a West direction from the point of discovery (monument of location), at which the Notice of Location was posted, together with 300 feet on each side of the monument of location and center line of the Claim. The general course of the lode or vein is from the East to the West direction.

The number, location and markings on each corner monument are as follows:

<u>No.</u>	<u>Location</u>	<u>Markings</u>	<u>Description</u>
No. 1:	Northwest Corner	N.W. Corner BV 183	2" x 2" x 4' wood post
No. 2:	Northeast Corner	N.E. Corner BV 183	2" x 2" x 4' wood post
No. 3:	Southeast Corner	S.E. Corner BV 183	2" x 2" x 4' wood post
No. 4:	Southwest Corner	S.W. Corner BV 183	2" x 2" x 4' wood post

As erected on the ground, each corner monument is marked as described above by scribed metal tags.

The work of location consisted of making a claim map as provided in NRS 517.040. The tie from the claim block to a fixed point is depicted on the location map included with this filing.

Dated: March 25, 2016

By: [Signature]  
H. H. Tonking, as Agent for Locator

DOC # 0231211

04/25/2016

01:34 PM

Official Record

Recording requested By  
KINROSS GOLD USA INC

Eureka County - NV

Sara Simmons - Recorder

Fee: \$22.50

Page 1 of 1

RPTT:

Recorded By: LH

Book- 590 Page-

0185

Recorded at the request of and when recorded return to:  
Kinross Gold U.S.A., Inc.  
Attention: Land Department  
5075 South Syracuse St., 8<sup>th</sup> Floor  
Denver, CO 80237

The undersigned affirms this document contains no personal information of any person



**CERTIFICATE OF LOCATION LODE MINING CLAIM**

Kinross Gold U.S.A., Inc. located the BV 184  
Lode Mining Claim in the following quarter sections(s):

<u>1/4</u>	<u>Section</u>	<u>Township</u>	<u>Range</u>	<u>Meridian</u>
SW	15	22 NORTH	51 EAST	MDB&M
_____	_____	_____	_____	_____
_____	_____	_____	_____	_____

In Eureka County, Nevada, on the 9th day of February, 2016.

**RECORDER'S STAMP**

Name and mailing address of locator is: Kinross Gold U.S.A., Inc.  
5075 South Syracuse St., 8<sup>th</sup> Floor  
Denver, CO 80237

The Claim is approximately 1500 feet long and 600 feet wide, such that 1490 feet are claimed in an East direction and 10 feet in a West direction from the point of discovery (monument of location), at which the Notice of Location was posted, together with 300 feet on each side of the monument of location and center line of the Claim. The general course of the lode or vein is from the East to the West direction.

The number, location and markings on each corner monument are as follows:

<u>No.</u>	<u>Location</u>	<u>Markings</u>	<u>Description</u>
No. 1:	Northwest Corner	N.W. Corner BV 184	2" x 2" x 4' wood post
No. 2:	Northeast Corner	N.E. Corner BV 184	2" x 2" x 4' wood post
No. 3:	Southeast Corner	S.E. Corner BV 184	2" x 2" x 4' wood post
No. 4:	Southwest Corner	S.W. Corner BV 184	2" x 2" x 4' wood post

As erected on the ground, each corner monument is marked as described above by scribed metal tags.

The work of location consisted of making a claim map as provided in NRS 517.040. The tie from the claim block to a fixed point is depicted on the location map included with this filing.

Dated: March 25, 2016

By: [Signature]  
H. H. Tonking, as Agent for Locator

Official Record  
Recording requested By  
KINROSS GOLD USA INC

Eureka County - NV  
Sara Simmons - Recorder

Fee: \$22.50 Page 1 of 1  
RPT: Recorded By: LH  
Book- 590 Page- 0186

Recorded at the request of and when recorded return to:  
Kinross Gold U.S.A., Inc.  
Attention: Land Department  
5075 South Syracuse St., 8<sup>th</sup> Floor  
Denver, CO 80237

The undersigned affirms this document contains no personal  
Information of any person



0231212

**CERTIFICATE OF LOCATION LODE MINING CLAIM**

Kinross Gold U.S.A., Inc. located the BV 185  
Lode Mining Claim in the following quarter sections(s):

<u>1/4</u>	<u>Section</u>	<u>Township</u>	<u>Range</u>	<u>Meridian</u>
SE	16	22 NORTH	51 EAST	MDB&M
SW	15	22 NORTH	51 EAST	MDB&M

In Eureka County, Nevada, on the 9th day of February, 2016.

**RECORDER'S STAMP**

Name and mailing address of locator is: Kinross Gold U.S.A., Inc.  
5075 South Syracuse St., 8<sup>th</sup> Floor  
Denver, CO 80237

The Claim is approximately 1500 feet long and 600 feet wide, such that 10 feet are claimed in an East direction and 1490 feet in a West direction from the point of discovery (monument of location), at which the Notice of Location was posted, together with 300 feet on each side of the monument of location and center line of the Claim. The general course of the lode or vein is from the East to the West direction.

The number, location and markings on each corner monument are as follows:

	<u>Location</u>	<u>Markings</u>	<u>Description</u>
No. 1:	Northwest Corner	N.W. Corner BV 185	2" x 2" x 4' wood post
No. 2:	Northeast Corner	N.E. Corner BV 185	2" x 2" x 4' wood post
No. 3:	Southeast Corner	S.E. Corner BV 185	2" x 2" x 4' wood post
No. 4:	Southwest Corner	S.W. Corner BV 185	2" x 2" x 4' wood post

As erected on the ground, each corner monument is marked as described above by scribed metal tags.

The work of location consisted of making a claim map as provided in NRS 517.040. The tie from the claim block to a fixed point is depicted on the location map included with this filing.

Dated: March 25, 2016

By: [Signature]  
H. H. Tonking, as Agent for Locator

Official Record

Recording requested By  
KINROSS GOLD USA INC

Eureka County - NV  
Sara Simmons - Recorder

Fee: \$22.50

Page 1 of 1

RPTT:

Recorded By: LH

Book- 590 Page- 0187

Recorded at the request of and when recorded return to:  
Kinross Gold U.S.A., Inc.  
Attention: Land Department  
5075 South Syracuse St., 8<sup>th</sup> Floor  
Denver, CO 80237



The undersigned affirms this document contains no personal information of any person

CERTIFICATE OF LOCATION LODE MINING CLAIM

Kinross Gold U.S.A., Inc. located the BV 186 Lode Mining Claim in the following quarter sections(s):

<u>1/4</u>	<u>Section</u>	<u>Township</u>	<u>Range</u>	<u>Meridian</u>
SW	15	22 NORTH	51 EAST	MDB&M
_____	_____	_____	_____	_____
_____	_____	_____	_____	_____

In Eureka County, Nevada, on the 9th day of February, 2016.

RECORDER'S STAMP

Name and mailing address of locator is: Kinross Gold U.S.A., Inc.  
5075 South Syracuse St., 8<sup>th</sup> Floor  
Denver, CO 80237

The Claim is approximately 1500 feet long and 600 feet wide, such that 1490 feet are claimed in an East direction and 10 feet in a West direction from the point of discovery (monument of location), at which the Notice of Location was posted, together with 300 feet on each side of the monument of location and center line of the Claim. The general course of the lode or vein is from the East to the West direction.

The number, location and markings on each corner monument are as follows:

	<u>Location</u>	<u>Markings</u>	<u>Description</u>
No. 1:	Northwest Corner	N.W. Corner BV 186	2" x 2" x 4' wood post
No. 2:	Northeast Corner	N.E. Corner BV 186	2" x 2" x 4' wood post
No. 3:	Southeast Corner	S.E. Corner BV 186	2" x 2" x 4' wood post
No. 4:	Southwest Corner	S.W. Corner BV 186	2" x 2" x 4' wood post

As erected on the ground, each corner monument is marked as described above by scribed metal tags.

The work of location consisted of making a claim map as provided in NRS 517.040. The tie from the claim block to a fixed point is depicted on the location map included with this filing.

Dated: March 25, 2016

By: [Signature]  
H. H. Tonking, as Agent for Locator

Official Record

Recording requested By  
KINROSS GOLD USA INC

Eureka County - NV

Sara Simmons - Recorder

Fee: \$22.50

Page 1 of 1

RPTT:

Recorded By: LH

Book- 590 Page- 0188

Recorded at the request of and when recorded return to:  
Kinross Gold U.S.A., Inc.  
Attention: Land Department  
5075 South Syracuse St., 8<sup>th</sup> Floor  
Denver, CO 80237

The undersigned affirms this document contains no personal  
Information of any person



**CERTIFICATE OF LOCATION LODE MINING CLAIM**

Kinross Gold U.S.A., Inc. located the BV 187  
Lode Mining Claim in the following quarter section(s):

<u>1/4</u>	<u>Section</u>	<u>Township</u>	<u>Range</u>	<u>Meridian</u>
SE	16	22 NORTH	51 EAST	MDB&M
SW	15	22 NORTH	51 EAST	MDB&M

In Eureka County, Nevada, on the 9th day of February, 2016.

**RECORDER'S STAMP**

Name and mailing address of locator is: Kinross Gold U.S.A., Inc.  
5075 South Syracuse St., 8<sup>th</sup> Floor  
Denver, CO 80237

The Claim is approximately 1500 feet long and 600 feet wide, such that 10 feet are claimed in an East direction and 1490 feet in a West direction from the point of discovery (monument of location), at which the Notice of Location was posted, together with 300 feet on each side of the monument of location and center line of the Claim. The general course of the lode or vein is from the East to the West direction.

The number, location and markings on each corner monument are as follows:

<u>No.</u>	<u>Location</u>	<u>Markings</u>	<u>Description</u>
No. 1:	Northwest Corner	N.W. Corner BV 187	2" x 2" x 4' wood post
No. 2:	Northeast Corner	N.E. Corner BV 187	2" x 2" x 4' wood post
No. 3:	Southeast Corner	S.E. Corner BV 187	2" x 2" x 4' wood post
No. 4:	Southwest Corner	S.W. Corner BV 187	2" x 2" x 4' wood post

As erected on the ground, each corner monument is marked as described above by scribed metal tags.

The work of location consisted of making a claim map as provided in NRS 517.040. The tie from the claim block to a fixed point is depicted on the location map included with this filing.

Dated: March 25, 2016

By: [Signature]  
H. H. Tonking, as Agent for Locator

Recorded at the request of and when recorded return to:  
 Kinross Gold U.S.A., Inc.  
 Attention: Land Department  
 5075 South Syracuse St., 8<sup>th</sup> Floor  
 Denver, CO 80237

**DOC # 0231215**

04/25/2016 01:34 PM

**Official Record**

Recording requested By  
 KINROSS GOLD USA INC

**Eureka County - NV**  
**Sara Simmons - Recorder**

Fee: \$22.50 Page 1 of 1  
 RPTT: Recorded By: LH  
 Book- 590 Page- 0189

The undersigned affirms this document contains no personal  
 Information of any person

**CERTIFICATE OF LOCATION LODE MINING CLAIM**



Kinross Gold U.S.A., Inc. located the BV 188  
 Lode Mining Claim in the following quarter sections(s):

<u>1/4</u>	<u>Section</u>	<u>Township</u>	<u>Range</u>	<u>Meridian</u>
NW	17	22 NORTH	51 EAST	MDB&M
NE	17	22 NORTH	51 EAST	MDB&M

In Eureka County, Nevada, on the 7th day of February, 2016.

**RECORDER'S STAMP**

Name and mailing address of locator is: Kinross Gold U.S.A., Inc.  
 5075 South Syracuse St., 8<sup>th</sup> Floor  
 Denver, CO 80237

The Claim is approximately 1500 feet long and 600 feet wide, such that 1490 feet are claimed in an East direction and 10 feet in a West direction from the point of discovery (monument of location), at which the Notice of Location was posted, together with 300 feet on each side of the monument of location and center line of the Claim. The general course of the lode or vein is from the East to the West direction.

The number, location and markings on each corner monument are as follows:

	<u>Location</u>	<u>Markings</u>	<u>Description</u>
No. 1:	Northwest Corner	N.W. Corner BV 188	2" x 2" x 4' wood post
No. 2:	Northeast Corner	N.E. Corner BV 188	2" x 2" x 4' wood post
No. 3:	Southeast Corner	S.E. Corner BV 188	2" x 2" x 4' wood post
No. 4:	Southwest Corner	S.W. Corner BV 188	2" x 2" x 4' wood post

As erected on the ground, each corner monument is marked as described above by scribed metal tags.

The work of location consisted of making a claim map as provided in NRS 517.040. The tie from the claim block to a fixed point is depicted on the location map included with this filing.

Dated: March 25, 2016

By: [Signature]  
 H. H. Tonking, as Agent for Locator



Recorded at the request of and when recorded return to:  
Kinross Gold U.S.A., Inc.  
Attention: Land Department  
5075 South Syracuse St., 8<sup>th</sup> Floor  
Denver, CO 80237

**DOC # 0231216**

04/25/2016 01:34 PM

**Official Record**  
Recording requested By  
KINROSS GOLD USA INC

**Eureka County - NV**  
**Sara Simmons - Recorder**

Fee: \$22.50 Page 1 of 1  
RPTT: Recorded By: LH  
Book- 590 Page- 0190

The undersigned affirms this document contains no personal information of any person

**CERTIFICATE OF LOCATION LODE MINING CLAIM**

Kinross Gold U.S.A., Inc. located the BV 189  
Lode Mining Claim in the following quarter section(s):



<u>1/4</u>	<u>Section</u>	<u>Township</u>	<u>Range</u>	<u>Meridian</u>
NW	17	22 NORTH	51 EAST	MDB&M
NE	17	22 NORTH	51 EAST	MDB&M

In Eureka County, Nevada, on the 7th day of February, 2016.

**RECORDER'S STAMP**

Name and mailing address of locator is: Kinross Gold U.S.A., Inc.  
5075 South Syracuse St., 8<sup>th</sup> Floor  
Denver, CO 80237

The Claim is approximately 1500 feet long and 600 feet wide, such that 1490 feet are claimed in an East direction and 10 feet in a West direction from the point of discovery (monument of location), at which the Notice of Location was posted, together with 300 feet on each side of the monument of location and center line of the Claim. The general course of the lode or vein is from the East to the West direction.

The number, location and markings on each corner monument are as follows:

	<u>Location</u>	<u>Markings</u>	<u>Description</u>
No. 1:	Northwest Corner	N.W. Corner BV 189	2" x 2" x 4' wood post
No. 2:	Northeast Corner	N.E. Corner BV 189	2" x 2" x 4' wood post
No. 3:	Southeast Corner	S.E. Corner BV 189	2" x 2" x 4' wood post
No. 4:	Southwest Corner	S.W. Corner BV 189	2" x 2" x 4' wood post

As erected on the ground, each corner monument is marked as described above by scribed metal tags.

The work of location consisted of making a claim map as provided in NRS 517.040. The tie from the claim block to a fixed point is depicted on the location map included with this filing.

Dated: March 25, 2016

By: [Signature]  
H. H. Tonking, as Agent for Locator

Recorded at the request of and when recorded return to:  
Kinross Gold U.S.A., Inc.  
Attention: Land Department  
5075 South Syracuse St., 8<sup>th</sup> Floor  
Denver, CO 80237

DOC # 0231217

04/25/2016

01:34 PM

Official Record

Recording requested by  
KINROSS GOLD USA INC

Eureka County - NV

Sara Simmons - Recorder

Fee: \$22.50

Page 1 of 1

RPTT:

Recorded By: LH

Book- 590 Page- 0191

The undersigned affirms this document contains no personal  
Information of any person

**CERTIFICATE OF LOCATION LODE MINING CLAIM**

Kinross Gold U.S.A., Inc. located the BV 190  
Lode Mining Claim in the following quarter sections(s):



0231217

<u>1/4</u>	<u>Section</u>	<u>Township</u>	<u>Range</u>	<u>Meridian</u>
NW	17	22 NORTH	51 EAST	MDB&M
NE	17	22 NORTH	51 EAST	MDB&M
SW	17	22 NORTH	51 EAST	MDB&M
SE	17	22 NORTH	51 EAST	MDB&M

In Eureka County, Nevada, on the 7th day of February, 2016.

**RECORDER'S STAMP**

Name and mailing address of locator is: Kinross Gold U.S.A., Inc.  
5075 South Syracuse St., 8<sup>th</sup> Floor  
Denver, CO 80237

The Claim is approximately 1500 feet long and 600 feet wide, such that 1490 feet are claimed in an East direction and 10 feet in a West direction from the point of discovery (monument of location), at which the Notice of Location was posted, together with 300 feet on each side of the monument of location and center line of the Claim. The general course of the lode or vein is from the East to the West direction.

The number, location and markings on each corner monument are as follows:


	<u>Location</u>	<u>Markings</u>	<u>Description</u>
No. 1:	Northwest Corner	N.W. Corner BV 190	2" x 2" x 4' wood post
No. 2:	Northeast Corner	N.E. Corner BV 190	2" x 2" x 4' wood post
No. 3:	Southeast Corner	S.E. Corner BV 190	2" x 2" x 4' wood post
No. 4:	Southwest Corner	S.W. Corner BV 190	2" x 2" x 4' wood post

As erected on the ground, each corner monument is marked as described above by scribed metal tags.

The work of location consisted of making a claim map as provided in NRS 517.040. The tie from the claim block to a fixed point is depicted on the location map included with this filing.

Dated: March 25, 2016

By:

  
H. H. Tonking, as Agent for Locator

Official Record

Recording requested By  
KINROSS GOLD USA INC

Eureka County - NV  
Sara Simmons - Recorder

Fee: \$22.50

Page 1 of 1

RPTT:

Recorded By: LH

Book- 590 Page- 0192

Recorded at the request of and when recorded return to:  
Kinross Gold U.S.A., Inc.  
Attention: Land Department  
5075 South Syracuse St., 8<sup>th</sup> Floor  
Denver, CO 80237

The undersigned affirms this document contains no personal  
Information of any person



CERTIFICATE OF LOCATION LODE MINING CLAIM

Kinross Gold U.S.A., Inc. located the BV 191  
Lode Mining Claim in the following quarter section(s):

<u>1/4</u>	<u>Section</u>	<u>Township</u>	<u>Range</u>	<u>Meridian</u>
SE	17	22 NORTH	51 EAST	MDB&M
_____	_____	_____	_____	_____
_____	_____	_____	_____	_____
_____	_____	_____	_____	_____

In Eureka County, Nevada, on the 6th day of February, 2016.

RECORDER'S STAMP

Name and mailing address of locator is: Kinross Gold U.S.A., Inc.  
5075 South Syracuse St., 8<sup>th</sup> Floor  
Denver, CO 80237

The Claim is approximately 1500 feet long and 600 feet wide, such that 10 feet are claimed in an East direction and 1490 feet in a West direction from the point of discovery (monument of location), at which the Notice of Location was posted, together with 300 feet on each side of the monument of location and center line of the Claim. The general course of the lode or vein is from the East to the West direction.

The number, location and markings on each corner monument are as follows:

<u>No.</u>	<u>Location</u>	<u>Markings</u>	<u>Description</u>
No. 1:	Northwest Corner	N.W. Corner BV 191	2" x 2" x 4' wood post
No. 2:	Northeast Corner	N.E. Corner BV 191	2" x 2" x 4' wood post
No. 3:	Southeast Corner	S.E. Corner BV 191	2" x 2" x 4' wood post
No. 4:	Southwest Corner	S.W. Corner BV 191	2" x 2" x 4' wood post

As erected on the ground, each corner monument is marked as described above by scribed metal tags.

The work of location consisted of making a claim map as provided in NRS 517.040. The tie from the claim block to a fixed point is depicted on the location map included with this filing.

Dated: March 25, 2016

By: [Signature]  
H. H. Tonking, as Agent for Locator

Official Record

Recording requested By  
KINROSS GOLD USA INC

Eureka County - NV  
Sara Simmons - Recorder  
Fee: \$22.50 Page 1 of 1  
RPTT: Recorded By: LH  
Book- 590 Page- 0193

Recorded at the request of and when recorded return to:  
Kinross Gold U.S.A., Inc.  
Attention: Land Department  
5075 South Syracuse St., 8<sup>th</sup> Floor  
Denver, CO 80237

The undersigned affirms this document contains no personal  
Information of any person



0231219

CERTIFICATE OF LOCATION LODE MINING CLAIM

Kinross Gold U.S.A., Inc. located the BV 192  
Lode Mining Claim in the following quarter section(s):

<u>1/4</u>	<u>Section</u>	<u>Township</u>	<u>Range</u>	<u>Meridian</u>
SE	17	22 NORTH	51 EAST	MDB&M

In Eureka County, Nevada, on the 6th day of February, 2016.

RECORDER'S STAMP

Name and mailing address of locator is: Kinross Gold U.S.A., Inc.  
5075 South Syracuse St., 8<sup>th</sup> Floor  
Denver, CO 80237

The Claim is approximately 1500 feet long and 600 feet wide, such that 10 feet are claimed in an East direction and 1490 feet in a West direction from the point of discovery (monument of location), at which the Notice of Location was posted, together with 300 feet on each side of the monument of location and center line of the Claim. The general course of the lode or vein is from the East to the West direction.

The number, location and markings on each corner monument are as follows:

	<u>Location</u>	<u>Markings</u>	<u>Description</u>
No. 1:	Northwest Corner	N.W. Corner BV 192	2" x 2" x 4' wood post
No. 2:	Northeast Corner	N.E. Corner BV 192	2" x 2" x 4' wood post
No. 3:	Southeast Corner	S.E. Corner BV 192	2" x 2" x 4' wood post
No. 4:	Southwest Corner	S.W. Corner BV 192	2" x 2" x 4' wood post

As erected on the ground, each corner monument is marked as described above by scribed metal tags.

The work of location consisted of making a claim map as provided in NRS 517.040. The tie from the claim block to a fixed point is depicted on the location map included with this filing.

Dated: March 25, 2016

By: [Signature]  
H. H. Tonking, as Agent for Locator

Official Record

Recording requested By  
KINROSS GOLD USA INC

Eureka County - NV

Sara Simmons - Recorder

Fee: \$22.50

Page 1 of 1

RPTT:

Recorded By: LH

Book- 590 Page- 0194

Recorded at the request of and when recorded return to:  
Kinross Gold U.S.A., Inc.  
Attention: Land Department  
5075 South Syracuse St., 8<sup>th</sup> Floor  
Denver, CO 80237

The undersigned affirms this document contains no personal  
Information of any person



CERTIFICATE OF LOCATION LODE MINING CLAIM

Kinross Gold U.S.A., Inc. located the BV 193  
Lode Mining Claim in the following quarter sections(s):

<u>1/4</u>	<u>Section</u>	<u>Township</u>	<u>Range</u>	<u>Meridian</u>
SE	17	22 NORTH	51 EAST	MDB&M
_____	_____	_____	_____	_____
_____	_____	_____	_____	_____
_____	_____	_____	_____	_____

In Eureka County, Nevada, on the 6th day of February, 2016.

RECORDER'S STAMP

Name and mailing address of locator is: Kinross Gold U.S.A., Inc.  
5075 South Syracuse St., 8<sup>th</sup> Floor  
Denver, CO 80237

The Claim is approximately 1500 feet long and 600 feet wide, such that 10 feet are claimed in an East direction and 1490 feet in a West direction from the point of discovery (monument of location), at which the Notice of Location was posted, together with 300 feet on each side of the monument of location and center line of the Claim. The general course of the lode or vein is from the East to the West direction.

The number, location and markings on each corner monument are as follows:

<u>No.</u>	<u>Location</u>	<u>Markings</u>	<u>Description</u>
No. 1:	Northwest Corner	N.W. Corner BV 193	2" x 2" x 4' wood post
No. 2:	Northeast Corner	N.E. Corner BV 193	2" x 2" x 4' wood post
No. 3:	Southeast Corner	S.E. Corner BV 193	2" x 2" x 4' wood post
No. 4:	Southwest Corner	S.W. Corner BV 193	2" x 2" x 4' wood post

As erected on the ground, each corner monument is marked as described above by scribed metal tags.

The work of location consisted of making a claim map as provided in NRS 517.040. The tie from the claim block to a fixed point is depicted on the location map included with this filing.

Dated: March 25, 2016

By: [Signature]  
H. H. Torking, as Agent for Locator

DOC # 0231221

04/25/2016

01:34 PM

Official Record

Recording requested By  
KINROSS GOLD USA INC

Eureka County - NV

Sara Simmons - Recorder

Fee: \$22.50

Page 1 of 1

RPTT:

Recorded By: LH

Book- 590 Page- 0195

Recorded at the request of and when recorded return to:  
Kinross Gold U.S.A., Inc.  
Attention: Land Department  
5075 South Syracuse St., 8<sup>th</sup> Floor  
Denver, CO 80237

The undersigned affirms this document contains no personal information of any person



**CERTIFICATE OF LOCATION LODE MINING CLAIM**

Kinross Gold U.S.A., Inc. located the BV 194  
Lode Mining Claim in the following quarter sections(s):

<u>1/4</u>	<u>Section</u>	<u>Township</u>	<u>Range</u>	<u>Meridian</u>
SE	17	22 NORTH	51 EAST	MDB&M
SW	16	22 NORTH	51 EAST	MDB&M

In Eureka County, Nevada, on the 6th day of February, 2016.

**RECORDER'S STAMP**

Name and mailing address of locator is: Kinross Gold U.S.A., Inc.  
5075 South Syracuse St., 8<sup>th</sup> Floor  
Denver, CO 80237

The Claim is approximately 1500 feet long and 600 feet wide, such that 1490 feet are claimed in an East direction and 10 feet in a West direction from the point of discovery (monument of location), at which the Notice of Location was posted, together with 300 feet on each side of the monument of location and center line of the Claim. The general course of the lode or vein is from the East to the West direction.

The number, location and markings on each corner monument are as follows:

<u>No.</u>	<u>Location</u>	<u>Markings</u>	<u>Description</u>
No. 1:	Northwest Corner	N.W. Corner BV 194	2" x 2" x 4' wood post
No. 2:	Northeast Corner	N.E. Corner BV 194	2" x 2" x 4' wood post
No. 3:	Southeast Corner	S.E. Corner BV 194	2" x 2" x 4' wood post
No. 4:	Southwest Corner	S.W. Corner BV 194	2" x 2" x 4' wood post

As erected on the ground, each corner monument is marked as described above by scribed metal tags.

The work of location consisted of making a claim map as provided in NRS 517.040. The tie from the claim block to a fixed point is depicted on the location map included with this filing.

Dated: March 25, 2016

By: [Signature]  
H. H. Tonking, as Agent for Locator

DOC # 0231222

04/25/2016

01:34 PM

Official Record

Recording requested By  
KINROSS GOLD USA INC

Eureka County - NV

Sara Simmons - Recorder

Fee: \$22.50

Page 1 of 1

RPTT:

Recorded By: LH

Book- 590 Page- 0196

Recorded at the request of and when recorded return to:  
Kinross Gold U.S.A., Inc.  
Attention: Land Department  
5075 South Syracuse St., 8<sup>th</sup> Floor  
Denver, CO 80237

The undersigned affirms this document contains no personal  
Information of any person



**CERTIFICATE OF LOCATION LODE MINING CLAIM**

Kinross Gold U.S.A., Inc. located the BV 195  
Lode Mining Claim in the following quarter sections(s):

<u>1/4</u>	<u>Section</u>	<u>Township</u>	<u>Range</u>	<u>Meridian</u>
SE	17	22 NORTH	51 EAST	MDB&M

In Eureka County, Nevada, on the 6th day of February, 2016.

**RECORDER'S STAMP**

Name and mailing address of locator is: Kinross Gold U.S.A., Inc.  
5075 South Syracuse St., 8<sup>th</sup> Floor  
Denver, CO 80237

The Claim is approximately 1500 feet long and 600 feet wide, such that 10 feet are claimed in an East direction and 1490 feet in a West direction from the point of discovery (monument of location), at which the Notice of Location was posted, together with 300 feet on each side of the monument of location and center line of the Claim. The general course of the lode or vein is from the East to the West direction.

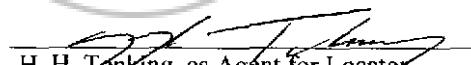
The number, location and markings on each corner monument are as follows:

<u>No.</u>	<u>Location</u>	<u>Markings</u>	<u>Description</u>
No. 1:	Northwest Corner	N.W. Corner BV 195	2" x 2" x 4' wood post
No. 2:	Northeast Corner	N.E. Corner BV 195	2" x 2" x 4' wood post
No. 3:	Southeast Corner	S.E. Corner BV 195	2" x 2" x 4' wood post
No. 4:	Southwest Corner	S.W. Corner BV 195	2" x 2" x 4' wood post

As erected on the ground, each corner monument is marked as described above by scribed metal tags.

The work of location consisted of making a claim map as provided in NRS 517.040. The tie from the claim block to a fixed point is depicted on the location map included with this filing.

Dated: March 25, 2016

By:   
H. H. Tonking, as Agent for Locator

DOC # 0231223

04/25/2016

01:34 PM

Official Record

Recording requested By  
KINROSS GOLD USA INC

Eureka County - NV  
Sara Simmons - Recorder

Fee: \$22.50

Page 1 of 1

RPTT:

Recorded By: LH

Book- 590 Page- 0197

Recorded at the request of and when recorded return to:  
Kinross Gold U.S.A., Inc.  
Attention: Land Department  
5075 South Syracuse St., 8<sup>th</sup> Floor  
Denver, CO 80237

The undersigned affirms this document contains no personal  
Information of any person

**CERTIFICATE OF LOCATION LODE MINING CLAIM**

Kinross Gold U.S.A., Inc. located the BV 196  
Lode Mining Claim in the following quarter sections(s):

<u>1/4</u>	<u>Section</u>	<u>Township</u>	<u>Range</u>	<u>Meridian</u>
SE	17	22 NORTH	51 EAST	MDB&M
SW	16	22 NORTH	51 EAST	MDB&M



In Eureka County, Nevada, on the 6th day of February, 2016.

**RECORDER'S STAMP**

Name and mailing address of locator is: Kinross Gold U.S.A., Inc.  
5075 South Syracuse St., 8<sup>th</sup> Floor  
Denver, CO 80237

The Claim is approximately 1500 feet long and 600 feet wide, such that 1490 feet are claimed in an East direction and 10 feet in a West direction from the point of discovery (monument of location), at which the Notice of Location was posted, together with 300 feet on each side of the monument of location and center line of the Claim. The general course of the lode or vein is from the East to the West direction.

The number, location and markings on each corner monument are as follows:

	<u>Location</u>	<u>Markings</u>	<u>Description</u>
No. 1:	Northwest Corner	N.W. Corner BV 196	2" x 2" x 4' wood post
No. 2:	Northeast Corner	N.E. Corner BV 196	2" x 2" x 4' wood post
No. 3:	Southeast Corner	S.E. Corner BV 196	2" x 2" x 4' wood post
No. 4:	Southwest Corner	S.W. Corner BV 196	2" x 2" x 4' wood post

As erected on the ground, each corner monument is marked as described above by scribed metal tags.

The work of location consisted of making a claim map as provided in NRS 517.040. The tie from the claim block to a fixed point is depicted on the location map included with this filing.

Dated: March 25, 2016

By: [Signature]  
H. H. Tonking, as Agent for Locator



Recorded at the request of and when recorded return to:  
 Kinross Gold U.S.A., Inc.  
 Attention: Land Department  
 5075 South Syracuse St., 8<sup>th</sup> Floor  
 Denver, CO 80237

The undersigned affirms this document contains no personal  
 information of any person

**DOC # 0231224**  
 04/25/2016 01:34 PM  
**Official Record**  
 Recording requested by  
 KINROSS GOLD USA INC  
 Eureka County - NV  
 Sara Simmons - Recorder  
 Fee: \$22.50 Page 1 of 1  
 RPTT: Recorded By: LH  
 Book- 590 Page- 0198



**CERTIFICATE OF LOCATION LODE MINING CLAIM**

Kinross Gold U.S.A., Inc. located the BV 197  
 Lode Mining Claim in the following quarter sections(s):

<u>1/4</u>	<u>Section</u>	<u>Township</u>	<u>Range</u>	<u>Meridian</u>
SE	17	22 NORTH	51 EAST	MDB&M
NE	20	22 NORTH	51 EAST	MDB&M

In Eureka County, Nevada, on the 6th day of February, 2016.

**RECORDER'S STAMP**

Name and mailing address of locator is: Kinross Gold U.S.A., Inc.  
 5075 South Syracuse St., 8<sup>th</sup> Floor  
 Denver, CO 80237

The Claim is approximately 1500 feet long and 600 feet wide, such that 10 feet are claimed in an East direction and 1490 feet in a West direction from the point of discovery (monument of location), at which the Notice of Location was posted, together with 300 feet on each side of the monument of location and center line of the Claim. The general course of the lode or vein is from the East to the West direction.

The number, location and markings on each corner monument are as follows:

<u>No.</u>	<u>Location</u>	<u>Markings</u>	<u>Description</u>
No. 1:	Northwest Corner	N.W. Corner BV 197	2" x 2" x 4' wood post
No. 2:	Northeast Corner	N.E. Corner BV 197	2" x 2" x 4' wood post
No. 3:	Southeast Corner	S.E. Corner BV 197	2" x 2" x 4' wood post
No. 4:	Southwest Corner	S.W. Corner BV 197	2" x 2" x 4' wood post

As erected on the ground, each corner monument is marked as described above by scribed metal tags.

The work of location consisted of making a claim map as provided in NRS 517.040. The tie from the claim block to a fixed point is depicted on the location map included with this filing.

Dated: March 25, 2016

By: [Signature]  
 H. H. Tonking, as Agent for Locator

Official Record

Recording requested by  
KINROSS GOLD USA INC

Eureka County - NV

Sara Simmons - Recorder

Fee: \$22.50

Page 1 of 1

RPTT.

Recorded By: LH

Book- 590 Page- 0199

Recorded at the request of and when recorded return to:  
Kinross Gold U.S.A., Inc.  
Attention: Land Department  
5075 South Syracuse St., 8<sup>th</sup> Floor  
Denver, CO 80237

The undersigned affirms this document contains no personal  
Information of any person

CERTIFICATE OF LOCATION LODE MINING CLAIM

Kinross Gold U.S.A., Inc. located the BV 198  
Lode Mining Claim in the following quarter sections(s):

<u>1/4</u>	<u>Section</u>	<u>Township</u>	<u>Range</u>	<u>Meridian</u>
SE	17	22 NORTH	51 EAST	MDB&M
SW	16	22 NORTH	51 EAST	MDB&M
NE	20	22 NORTH	51 EAST	MDB&M
NW	21	22 NORTH	51 EAST	MDB&M

0231225



In Eureka County, Nevada, on the 6th day of February, 2016.

RECORDER'S STAMP

Name and mailing address of locator is: Kinross Gold U.S.A., Inc.  
5075 South Syracuse St., 8<sup>th</sup> Floor  
Denver, CO 80237

The Claim is approximately 1500 feet long and 600 feet wide, such that 1490 feet are claimed in an East direction and 10 feet in a West direction from the point of discovery (monument of location), at which the Notice of Location was posted, together with 300 feet on each side of the monument of location and center line of the Claim. The general course of the lode or vein is from the East to the West direction.

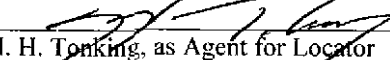
The number, location and markings on each corner monument are as follows:

<u>No.</u>	<u>Location</u>	<u>Markings</u>	<u>Description</u>
No. 1:	Northwest Corner	N.W. Corner BV 198	2" x 2" x 4' wood post
No. 2:	Northeast Corner	N.E. Corner BV 198	2" x 2" x 4' wood post
No. 3:	Southeast Corner	S.E. Corner BV 198	2" x 2" x 4' wood post
No. 4:	Southwest Corner	S.W. Corner BV 198	2" x 2" x 4' wood post

As erected on the ground, each corner monument is marked as described above by scribed metal tags.

The work of location consisted of making a claim map as provided in NRS 517.040. The tie from the claim block to a fixed point is depicted on the location map included with this filing.

Dated: March 25, 2016

By:   
H. H. Tonking, as Agent for Locator

Official Record

Recording requested By  
KINROSS GOLD USA INC

Eureka County - NV  
Sara Simmons - Recorder

Fee: \$22.50

Page 1 of 1

RPTT:

Recorded By: LH

Book- 590 Page-

0200

Recorded at the request of and when recorded return to:  
Kinross Gold U.S.A., Inc.  
Attention: Land Department  
5075 South Syracuse St., 8<sup>th</sup> Floor  
Denver, CO 80237

The undersigned affirms this document contains no personal  
Information of any person



0231226

CERTIFICATE OF LOCATION LODE MINING CLAIM

Kinross Gold U.S.A., Inc. located the BV 199  
Lode Mining Claim in the following quarter sections(s):

<u>1/4</u>	<u>Section</u>	<u>Township</u>	<u>Range</u>	<u>Meridian</u>
NE	20	22 NORTH	51 EAST	MDB&M
_____	_____	_____	_____	_____
_____	_____	_____	_____	_____
_____	_____	_____	_____	_____

In Eureka County, Nevada, on the 6th day of February, 2016.

RECORDER'S STAMP

Name and mailing address of locator is: Kinross Gold U.S.A., Inc.  
5075 South Syracuse St., 8<sup>th</sup> Floor  
Denver, CO 80237

The Claim is approximately 1500 feet long and 600 feet wide, such that 10 feet are claimed in an East direction and 1490 feet in a West direction from the point of discovery (monument of location), at which the Notice of Location was posted, together with 300 feet on each side of the monument of location and center line of the Claim. The general course of the lode or vein is from the East to the West direction.

The number, location and markings on each corner monument are as follows:

<u>No.</u>	<u>Location</u>	<u>Markings</u>	<u>Description</u>
No. 1:	Northwest Corner	N.W. Corner BV 199	2" x 2" x 4' wood post
No. 2:	Northeast Corner	N.E. Corner BV 199	2" x 2" x 4' wood post
No. 3:	Southeast Corner	S.E. Corner BV 199	2" x 2" x 4' wood post
No. 4:	Southwest Corner	S.W. Corner BV 199	2" x 2" x 4' wood post

As erected on the ground, each corner monument is marked as described above by scribed metal tags.

The work of location consisted of making a claim map as provided in NRS 517.040. The tie from the claim block to a fixed point is depicted on the location map included with this filing.

Dated: March 25, 2016

By: [Signature]  
H. H. Tonking, as Agent for Locator

Official Record  
Recording requested By  
KINROSS GOLD USA INC

Eureka County - NV  
Sara Simmons - Recorder  
Fee: \$22.50 Page 1 of 1  
RPTT: Recorded By: LH  
Book- 590 Page- 0201

Recorded at the request of and when recorded return to:  
Kinross Gold U.S.A., Inc.  
Attention: Land Department  
5075 South Syracuse St., 8<sup>th</sup> Floor  
Denver, CO 80237

The undersigned affirms this document contains no personal  
Information of any person



**CERTIFICATE OF LOCATION LODE MINING CLAIM**

Kinross Gold U.S.A., Inc. located the BV 200  
Lode Mining Claim in the following quarter section(s):

<u>1/4</u>	<u>Section</u>	<u>Township</u>	<u>Range</u>	<u>Meridian</u>
NE	20	22 NORTH	51 EAST	MDB&M
NW	21	22 NORTH	51 EAST	MDB&M

In Eureka County, Nevada, on the 6th day of February, 2016.

**RECORDER'S STAMP**

Name and mailing address of locator is: Kinross Gold U.S.A., Inc.  
5075 South Syracuse St., 8<sup>th</sup> Floor  
Denver, CO 80237

The Claim is approximately 1500 feet long and 600 feet wide, such that 1490 feet are claimed in an East direction and 10 feet in a West direction from the point of discovery (monument of location), at which the Notice of Location was posted, together with 300 feet on each side of the monument of location and center line of the Claim. The general course of the lode or vein is from the East to the West direction.

The number, location and markings on each corner monument are as follows:

<u>No.</u>	<u>Location</u>	<u>Markings</u>	<u>Description</u>
No. 1:	Northwest Corner	N.W. Corner BV 200	2" x 2" x 4' wood post
No. 2:	Northeast Corner	N.E. Corner BV 200	2" x 2" x 4' wood post
No. 3:	Southeast Corner	S.E. Corner BV 200	2" x 2" x 4' wood post
No. 4:	Southwest Corner	S.W. Corner BV 200	2" x 2" x 4' wood post

As erected on the ground, each corner monument is marked as described above by scribed metal tags.

The work of location consisted of making a claim map as provided in NRS 517.040. The tie from the claim block to a fixed point is depicted on the location map included with this filing.

Dated: March 25, 2016

By: [Signature]  
H. H. Tonking, as Agent for Locator

Recorded at the request of and when recorded return to:  
Kinross Gold U.S.A., Inc.  
Attention: Land Department  
5075 South Syracuse St., 8<sup>th</sup> Floor  
Denver, CO 80237

The undersigned affirms this document contains no personal  
Information of any person



0231228

**CERTIFICATE OF LOCATION LODE MINING CLAIM**

Kinross Gold U.S.A., Inc. located the BV 201  
Lode Mining Claim in the following quarter sections(s):

<u>1/4</u>	<u>Section</u>	<u>Township</u>	<u>Range</u>	<u>Meridian</u>
NE	20	22 NORTH	51 EAST	MDB&M
_____	_____	_____	_____	_____
_____	_____	_____	_____	_____
_____	_____	_____	_____	_____

In Eureka County, Nevada, on the 6th day of February, 2016.

**RECORDER'S STAMP**

Name and mailing address of locator is: Kinross Gold U.S.A., Inc.  
5075 South Syracuse St., 8<sup>th</sup> Floor  
Denver, CO 80237

The Claim is approximately 1500 feet long and 600 feet wide, such that 10 feet are claimed in an East direction and 1490 feet in a West direction from the point of discovery (monument of location), at which the Notice of Location was posted, together with 300 feet on each side of the monument of location and center line of the Claim. The general course of the lode or vein is from the East to the West direction.


The number, location and markings on each corner monument are as follows:

<u>No.</u>	<u>Location</u>	<u>Markings</u>	<u>Description</u>
No. 1:	Northwest Corner	N.W. Corner BV 201	2" x 2" x 4' wood post
No. 2:	Northeast Corner	N.E. Corner BV 201	2" x 2" x 4' wood post
No. 3:	Southeast Corner	S.E. Corner BV 201	2" x 2" x 4' wood post
No. 4:	Southwest Corner	S.W. Corner BV 201	2" x 2" x 4' wood post

As erected on the ground, each corner monument is marked as described above by scribed metal tags.

The work of location consisted of making a claim map as provided in NRS 517.040. The tie from the claim block to a fixed point is depicted on the location map included with this filing.

Dated: March 25, 2016

By:   
H. H. Tonking, as Agent for Locator

DOC # 0231229

04/25/2016

01:34 PM

Official Record

Recording requested By  
KINROSS GOLD USA INC

Eureka County - NV

Sara Simmons - Recorder

Fee: \$22.50

RPTT:

Book- 590 Page-

Page 1 of 1  
Recorded By: LH



0231229

Recorded at the request of and when recorded return to:  
Kinross Gold U.S.A., Inc.  
Attention: Land Department  
5075 South Syracuse St., 8<sup>th</sup> Floor  
Denver, CO 80237

The undersigned affirms this document contains no personal information of any person

**CERTIFICATE OF LOCATION LODE MINING CLAIM**

Kinross Gold U.S.A., Inc. located the BV 202  
Lode Mining Claim in the following quarter sections(s):

<u>1/4</u>	<u>Section</u>	<u>Township</u>	<u>Range</u>	<u>Meridian</u>
NE	20	22 NORTH	51 EAST	MDB&M
NW	21	22 NORTH	51 EAST	MDB&M

In Eureka County, Nevada, on the 6<sup>th</sup> day of February, 2016.

**RECORDER'S STAMP**

Name and mailing address of locator is: Kinross Gold U.S.A., Inc.  
5075 South Syracuse St., 8<sup>th</sup> Floor  
Denver, CO 80237

The Claim is approximately 1500 feet long and 600 feet wide, such that 1490 feet are claimed in an East direction and 10 feet in a West direction from the point of discovery (monument of location), at which the Notice of Location was posted, together with 300 feet on each side of the monument of location and center line of the Claim. The general course of the lode or vein is from the East to the West direction.

The number, location and markings on each corner monument are as follows:

<u>No.</u>	<u>Location</u>	<u>Markings</u>	<u>Description</u>
No. 1:	Northwest Corner	N.W. Corner BV 202	2" x 2" x 4' wood post
No. 2:	Northeast Corner	N.E. Corner BV 202	2" x 2" x 4' wood post
No. 3:	Southeast Corner	S.E. Corner BV 202	2" x 2" x 4' wood post
No. 4:	Southwest Corner	S.W. Corner BV 202	2" x 2" x 4' wood post

As erected on the ground, each corner monument is marked as described above by scribed metal tags.

The work of location consisted of making a claim map as provided in NRS 517.040. The tie from the claim block to a fixed point is depicted on the location map included with this filing.

Dated: March 25, 2016

By: [Signature]  
H. H. Tonking, as Agent for Locator

DOC # 0231230

04/25/2016 01:34 PM

Official Record

Recording requested By  
KINROSS GOLD USA INC

Eureka County - NV  
Sara Simmons - Recorder

Fee: \$22.50

Page 1 of 1

RPTT:

Recorded By: LH

Book- 590 Page- 0204

Recorded at the request of and when recorded return to:  
Kinross Gold U.S.A., Inc.  
Attention: Land Department  
5075 South Syracuse St., 8<sup>th</sup> Floor  
Denver, CO 80237

The undersigned affirms this document contains no personal  
Information of any person



0231230

CERTIFICATE OF LOCATION LODE MINING CLAIM

Kinross Gold U.S.A., Inc. located the BV 203  
Lode Mining Claim in the following quarter sections(s):

<u>1/4</u>	<u>Section</u>	<u>Township</u>	<u>Range</u>	<u>Meridian</u>
SE	6	22 NORTH	51 EAST	MDB&M
SW	5	22 NORTH	51 EAST	MDB&M
NE	7	22 NORTH	51 EAST	MDB&M
NW	8	22 NORTH	51 EAST	MDB&M

In Eureka County, Nevada, on the 7th day of February, 2016.

RECORDER'S STAMP

Name and mailing address of locator is: Kinross Gold U.S.A., Inc.  
5075 South Syracuse St., 8<sup>th</sup> Floor  
Denver, CO 80237

The Claim is approximately 1500 feet long and 600 feet wide, such that 10 feet are claimed in an East direction and 1490 feet in a West direction from the point of discovery (monument of location), at which the Notice of Location was posted, together with 300 feet on each side of the monument of location and center line of the Claim. The general course of the lode or vein is from the East to the West direction.

The number, location and markings on each corner monument are as follows:

	<u>Location</u>	<u>Markings</u>	<u>Description</u>
No. 1:	Northwest Corner	N.W. Corner BV 203	2" x 2" x 4' wood post
No. 2:	Northeast Corner	N.E. Corner BV 203	2" x 2" x 4' wood post
No. 3:	Southeast Corner	S.E. Corner BV 203	2" x 2" x 4' wood post
No. 4:	Southwest Corner	S.W. Corner BV 203	2" x 2" x 4' wood post

As erected on the ground, each corner monument is marked as described above by scribed metal tags.

The work of location consisted of making a claim map as provided in NRS 517.040. The tie from the claim block to a fixed point is depicted on the location map included with this filing.

Dated: March 25, 2016

By: [Signature]  
H. H. Tonking, as Agent for Locator

DOC # 0231231

04/25/2016

01:34 PM

Official Record

Recording requested By  
KINROSS GOLD USA INC

Eureka County - NV

Sara Simmons - Recorder

Fee: \$22.50

Page 1 of 1

RPTT:

Recorded By: LH

Book- 590 Page- 0205

Recorded at the request of and when recorded return to:  
Kinross Gold U.S.A., Inc.  
Attention: Land Department  
5075 South Syracuse St., 8<sup>th</sup> Floor  
Denver, CO 80237

The undersigned affirms this document contains no personal  
Information of any person



0231231

CERTIFICATE OF LOCATION LODE MINING CLAIM

Kinross Gold U.S.A., Inc. located the BV 204  
Lode Mining Claim in the following quarter sections(s):

<u>1/4</u>	<u>Section</u>	<u>Township</u>	<u>Range</u>	<u>Meridian</u>
<u>SW</u>	<u>5</u>	<u>22 NORTH</u>	<u>51 EAST</u>	<u>MDB&amp;M</u>
<u>NW</u>	<u>8</u>	<u>22 NORTH</u>	<u>51 EAST</u>	<u>MDB&amp;M</u>

In Eureka County, Nevada, on the 7<sup>th</sup> day of February, 2016.

RECORDER'S STAMP

Name and mailing address of locator is: Kinross Gold U.S.A., Inc.  
5075 South Syracuse St., 8<sup>th</sup> Floor  
Denver, CO 80237

The Claim is approximately 1500 feet long and 600 feet wide, such that 1490 feet are claimed in an East direction and 10 feet in a West direction from the point of discovery (monument of location), at which the Notice of Location was posted, together with 300 feet on each side of the monument of location and center line of the Claim. The general course of the lode or vein is from the East to the West direction.

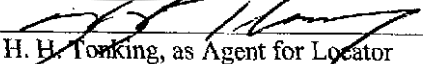
The number, location and markings on each corner monument are as follows:

<u>No.</u>	<u>Location</u>	<u>Markings</u>	<u>Description</u>
No. 1:	Northwest Corner	N.W. Corner BV 204	2" x 2" x 4' wood post
No. 2:	Northeast Corner	N.E. Corner BV 204	2" x 2" x 4' wood post
No. 3:	Southeast Corner	S.E. Corner BV 204	2" x 2" x 4' wood post
No. 4:	Southwest Corner	S.W. Corner BV 204	2" x 2" x 4' wood post

As erected on the ground, each corner monument is marked as described above by scribed metal tags.

The work of location consisted of making a claim map as provided in NRS 517.040. The tie from the claim block to a fixed point is depicted on the location map included with this filing.

Dated: March 25, 2016

By:   
H. H. Tonking, as Agent for Locator



DOC # 0231232

04/25/2016

01:34 PM

Recorded at the request of and when recorded return to:  
Kinross Gold U.S.A., Inc.  
Attention: Land Department  
5075 South Syracuse St., 8<sup>th</sup> Floor  
Denver, CO 80237

**Official Record**  
Recording requested By  
KINROSS GOLD USA INC

Eureka County - NV  
Sara Simmons - Recorder

Fee: \$22.50

Page 1 of 1

RPTT:

Recorded By: LH

Book- 590 Page-

0206

The undersigned affirms this document contains no personal  
Information of any person



0231232

**CERTIFICATE OF LOCATION LODE MINING CLAIM**

Kinross Gold U.S.A., Inc. located the BV 205  
Lode Mining Claim in the following quarter sections(s):

<u>1/4</u>	<u>Section</u>	<u>Township</u>	<u>Range</u>	<u>Meridian</u>
NE	7	22 NORTH	51 EAST	MDB&M
NW	8	22 NORTH	51 EAST	MDB&M

In Eureka County, Nevada, on the 7th day of February, 2016.

**RECORDER'S STAMP**

Name and mailing address of locator is: Kinross Gold U.S.A., Inc.  
5075 South Syracuse St., 8<sup>th</sup> Floor  
Denver, CO 80237

The Claim is approximately 1500 feet long and 600 feet wide, such that 10 feet are claimed in an East direction and 1490 feet in a West direction from the point of discovery (monument of location), at which the Notice of Location was posted, together with 300 feet on each side of the monument of location and center line of the Claim. The general course of the lode or vein is from the East to the West direction.

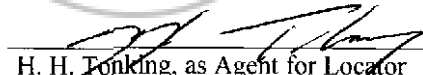
The number, location and markings on each corner monument are as follows:

<u>No.</u>	<u>Location</u>	<u>Markings</u>	<u>Description</u>
No. 1:	Northwest Corner	N.W. Corner BV 205	2" x 2" x 4' wood post
No. 2:	Northeast Corner	N.E. Corner BV 205	2" x 2" x 4' wood post
No. 3:	Southeast Corner	S.E. Corner BV 205	2" x 2" x 4' wood post
No. 4:	Southwest Corner	S.W. Corner BV 205	2" x 2" x 4' wood post

As erected on the ground, each corner monument is marked as described above by scribed metal tags.

The work of location consisted of making a claim map as provided in NRS 517.040. The tie from the claim block to a fixed point is depicted on the location map included with this filing.

Dated: March 25, 2016

By:   
H. H. Tonking, as Agent for Locator

Official Record

Recording requested By  
KINROSS GOLD USA INC

Eureka County - NV

Sara Simmons - Recorder

Fee: \$22.50

Page 1 of 1

RPTT:

Recorded By: LH

Book- 590 Page-

0207

Recorded at the request of and when recorded return to:  
Kinross Gold U.S.A., Inc.  
Attention: Land Department  
5075 South Syracuse St., 8<sup>th</sup> Floor  
Denver, CO 80237

The undersigned affirms this document contains no personal  
Information of any person



0231233

CERTIFICATE OF LOCATION LODE MINING CLAIM

Kinross Gold U.S.A., Inc. located the BV 206  
Lode Mining Claim in the following quarter sections(s):

<u>1/4</u>	<u>Section</u>	<u>Township</u>	<u>Range</u>	<u>Meridian</u>
NW	8	22 NORTH	51 EAST	MDB&M
_____	_____	_____	_____	_____
_____	_____	_____	_____	_____
_____	_____	_____	_____	_____

In Eureka County, Nevada, on the 7<sup>th</sup> day of February, 2016.

RECORDER'S STAMP

Name and mailing address of locator is: Kinross Gold U.S.A., Inc.  
5075 South Syracuse St., 8<sup>th</sup> Floor  
Denver, CO 80237

The Claim is approximately 1500 feet long and 600 feet wide, such that 1490 feet are claimed in an East direction and 10 feet in a West direction from the point of discovery (monument of location), at which the Notice of Location was posted, together with 300 feet on each side of the monument of location and center line of the Claim. The general course of the lode or vein is from the East to the West direction.

The number, location and markings on each corner monument are as follows:

<u>No.</u>	<u>Location</u>	<u>Markings</u>	<u>Description</u>
No. 1:	Northwest Corner	N.W. Corner BV 206	2" x 2" x 4' wood post
No. 2:	Northeast Corner	N.E. Corner BV 206	2" x 2" x 4' wood post
No. 3:	Southeast Corner	S.E. Corner BV 206	2" x 2" x 4' wood post
No. 4:	Southwest Corner	S.W. Corner BV 206	2" x 2" x 4' wood post

As erected on the ground, each corner monument is marked as described above by scribed metal tags.

The work of location consisted of making a claim map as provided in NRS 517.040. The tie from the claim block to a fixed point is depicted on the location map included with this filing.

Dated: March 25, 2016

By: [Signature]  
H. H. Tonking, as Agent for Locator

DOC # 0231234

04/25/2016

01:34 PM

**Official Record**

Recording requested By  
KINROSS GOLD USA INC

Eureka County - NV

Sara Simmons - Recorder

Fee: \$22.50

RPT:

Book- 590 Page-

Page 1 of 1

Recorded By: LH

0208



Recorded at the request of and when recorded return to:  
Kinross Gold U.S.A., Inc.  
Attention: Land Department  
5075 South Syracuse St., 8<sup>th</sup> Floor  
Denver, CO 80237

The undersigned affirms this document contains no personal  
Information of any person

**CERTIFICATE OF LOCATION LODE MINING CLAIM**

Kinross Gold U.S.A., Inc. located the BV 207  
Lode Mining Claim in the following quarter sections(s):

<u>1/4</u>	<u>Section</u>	<u>Township</u>	<u>Range</u>	<u>Meridian</u>
NE	7	22 NORTH	51 EAST	MDB&M
NW	8	22 NORTH	51 EAST	MDB&M

In Eureka County, Nevada, on the 7th day of February, 2016.

**RECORDER'S STAMP**

Name and mailing address of locator is: Kinross Gold U.S.A., Inc.  
5075 South Syracuse St., 8<sup>th</sup> Floor  
Denver, CO 80237

The Claim is approximately 1500 feet long and 600 feet wide, such that 10 feet are claimed in an East direction and 1490 feet in a West direction from the point of discovery (monument of location), at which the Notice of Location was posted, together with 300 feet on each side of the monument of location and center line of the Claim. The general course of the lode or vein is from the East to the West direction.

The number, location and markings on each corner monument are as follows:

<u>No.</u>	<u>Location</u>	<u>Markings</u>	<u>Description</u>
No. 1:	Northwest Corner	N.W. Corner BV 207	2" x 2" x 4' wood post
No. 2:	Northeast Corner	N.E. Corner BV 207	2" x 2" x 4' wood post
No. 3:	Southeast Corner	S.E. Corner BV 207	2" x 2" x 4' wood post
No. 4:	Southwest Corner	S.W. Corner BV 207	2" x 2" x 4' wood post

As erected on the ground, each corner monument is marked as described above by scribed metal tags.

The work of location consisted of making a claim map as provided in NRS 517.040. The tie from the claim block to a fixed point is depicted on the location map included with this filing.

Dated: March 25, 2016

By: [Signature]  
H. H. Tenking, as Agent for Locator

Recorded at the request of and when recorded return to:  
 Kinross Gold U.S.A., Inc.  
 Attention: Land Department  
 5075 South Syracuse St., 8<sup>th</sup> Floor  
 Denver, CO 80237

**DOC # 0231235**

04/25/2016 01:34 PM

**Official Record**  
 Recording requested By  
 KINROSS GOLD USA INC

**Eureka County - NV**  
**Sara Simmons - Recorder**

Fee: \$22.50 Page 1 of 1  
 RPTT: Recorded By: LH  
 Book- 590 Page- 0209

The undersigned affirms this document contains no personal information of any person

**CERTIFICATE OF LOCATION LODE MINING CLAIM**



Kinross Gold U.S.A., Inc. located the BV 208  
 Lode Mining Claim in the following quarter sections(s):

<u>1/4</u>	<u>Section</u>	<u>Township</u>	<u>Range</u>	<u>Meridian</u>
NW	8	22 NORTH	51 EAST	MDB&M
_____	_____	_____	_____	_____
_____	_____	_____	_____	_____
_____	_____	_____	_____	_____

In Eureka County, Nevada, on the 7th day of February, 2016.

**RECORDER'S STAMP**

Name and mailing address of locator is: Kinross Gold U.S.A., Inc.  
 5075 South Syracuse St., 8<sup>th</sup> Floor  
 Denver, CO 80237

The Claim is approximately 1500 feet long and 600 feet wide, such that 1490 feet are claimed in an East direction and 10 feet in a West direction from the point of discovery (monument of location), at which the Notice of Location was posted, together with 300 feet on each side of the monument of location and center line of the Claim. The general course of the lode or vein is from the East to the West direction.

The number, location and markings on each corner monument are as follows:

<u>No.</u>	<u>Location</u>	<u>Markings</u>	<u>Description</u>
No. 1:	Northwest Corner	N.W. Corner BV 208	2" x 2" x 4' wood post
No. 2:	Northeast Corner	N.E. Corner BV 208	2" x 2" x 4' wood post
No. 3:	Southeast Corner	S.E. Corner BV 208	2" x 2" x 4' wood post
No. 4:	Southwest Corner	S.W. Corner BV 208	2" x 2" x 4' wood post

As erected on the ground, each corner monument is marked as described above by scribed metal tags.

The work of location consisted of making a claim map as provided in NRS 517.040. The tie from the claim block to a fixed point is depicted on the location map included with this filing.

Dated: March 25, 2016

By: [Signature]  
 H. H. Tonking, as Agent for Locator

DOC # 0231236

04/25/2016

01:34 PM

Recorded at the request of and when recorded return to:  
Kinross Gold U.S.A., Inc.  
Attention: Land Department  
5075 South Syracuse St., 8<sup>th</sup> Floor  
Denver, CO 80237

**Official Record**

Recording requested By  
KINROSS GOLD USA INC

Eureka County - NV  
Sara Simmons - Recorder

Fee: \$22.50

Page 1 of 1

RPTT:

Recorded By: LH

Book- 590 Page- 0210

The undersigned affirms this document contains no personal information of any person

**CERTIFICATE OF LOCATION LODE MINING CLAIM**



0231236

Kinross Gold U.S.A., Inc. located the BV 209 Lode Mining Claim in the following quarter sections(s):

<u>1/4</u>	<u>Section</u>	<u>Township</u>	<u>Range</u>	<u>Meridian</u>
NE	7	22 NORTH	51 EAST	MDB&M
NW	8	22 NORTH	51 EAST	MDB&M

In Eureka County, Nevada, on the 7th day of February, 2016.

**RECORDER'S STAMP**

Name and mailing address of locator is: Kinross Gold U.S.A., Inc.  
5075 South Syracuse St., 8<sup>th</sup> Floor  
Denver, CO 80237

The Claim is approximately 1500 feet long and 600 feet wide, such that 10 feet are claimed in an East direction and 1490 feet in a West direction from the point of discovery (monument of location), at which the Notice of Location was posted, together with 300 feet on each side of the monument of location and center line of the Claim. The general course of the lode or vein is from the East to the West direction.

The number, location and markings on each corner monument are as follows:

<u>No.</u>	<u>Location</u>	<u>Markings</u>	<u>Description</u>
No. 1:	Northwest Corner	N.W. Corner BV 209	2" x 2" x 4' wood post
No. 2:	Northeast Corner	N.E. Corner BV 209	2" x 2" x 4' wood post
No. 3:	Southeast Corner	S.E. Corner BV 209	2" x 2" x 4' wood post
No. 4:	Southwest Corner	S.W. Corner BV 209	2" x 2" x 4' wood post

As erected on the ground, each corner monument is marked as described above by scribed metal tags.

The work of location consisted of making a claim map as provided in NRS 517.040. The tie from the claim block to a fixed point is depicted on the location map included with this filing.

Dated: March 25, 2016

By: [Signature]  
H. H. Tonking, as Agent for Locator

Recorded at the request of and when recorded return to:  
 Kinross Gold U.S.A., Inc.  
 Attention: Land Department  
 5075 South Syracuse St., 8<sup>th</sup> Floor  
 Denver, CO 80237

**DOC # 0231237**

04/25/2016 01:34 PM

**Official Record**

Recording requested By  
 KINROSS GOLD USA INC

**Eureka County - NV**

**Sara Simmons - Recorder**

Fee: \$22.50

Page 1 of 1

RPTT

Recorded By LH

Book- 590 Page-

0211

The undersigned affirms this document contains no personal  
 information of any person



**CERTIFICATE OF LOCATION LODE MINING CLAIM**

Kinross Gold U.S.A., Inc. located the BV 210  
 Lode Mining Claim in the following quarter sections(s):

<u>1/4</u>	<u>Section</u>	<u>Township</u>	<u>Range</u>	<u>Meridian</u>
NW	8	22 NORTH	51 EAST	MDB&M
_____	_____	_____	_____	_____
_____	_____	_____	_____	_____
_____	_____	_____	_____	_____

In Eureka County, Nevada, on the 7<sup>th</sup> day of February, 2016.

**RECORDER'S STAMP**

Name and mailing address of locator is: Kinross Gold U.S.A., Inc.  
 5075 South Syracuse St., 8<sup>th</sup> Floor  
 Denver, CO 80237

The Claim is approximately 1500 feet long and 600 feet wide, such that 1490 feet are claimed in an East direction and 10 feet in a West direction from the point of discovery (monument of location), at which the Notice of Location was posted, together with 300 feet on each side of the monument of location and center line of the Claim. The general course of the lode or vein is from the East to the West direction.

The number, location and markings on each corner monument are as follows:

<u>No.</u>	<u>Location</u>	<u>Markings</u>	<u>Description</u>
No. 1:	Northwest Corner	N.W. Corner BV 210	2" x 2" x 4' wood post
No. 2:	Northeast Corner	N.E. Corner BV 210	2" x 2" x 4' wood post
No. 3:	Southeast Corner	S.E. Corner BV 210	2" x 2" x 4' wood post
No. 4:	Southwest Corner	S.W. Corner BV 210	2" x 2" x 4' wood post

As erected on the ground, each corner monument is marked as described above by scribed metal tags.

The work of location consisted of making a claim map as provided in NRS 517.040. The tie from the claim block to a fixed point is depicted on the location map included with this filing.

Dated: March 25, 2016

By: [Signature]  
 H. H. Tenking, as Agent for Locator

DOC # 0231238

04/25/2016

01:34 PM

Official Record

Recording requested By  
KINROSS GOLD USA INC

Eureka County - NV

Sara Simmons - Recorder

Fee: \$22.50

Page 1 of 1

RPTT:

Recorded By: LH

Book- 590 Page- 0212

Recorded at the request of and when recorded return to:  
Kinross Gold U.S.A., Inc.  
Attention: Land Department  
5075 South Syracuse St., 8<sup>th</sup> Floor  
Denver, CO 80237

The undersigned affirms this document contains no personal  
Information of any person

CERTIFICATE OF LOCATION LODE MINING CLAIM

Kinross Gold U.S.A., Inc. located the BV 211  
Lode Mining Claim in the following quarter sections(s):

<u>1/4</u>	<u>Section</u>	<u>Township</u>	<u>Range</u>	<u>Meridian</u>
NE	7	22 NORTH	51 EAST	MDB&M
NW	8	22 NORTH	51 EAST	MDB&M



In Eureka County, Nevada, on the 7th day of February, 2016.

RECORDER'S STAMP

Name and mailing address of locator is: Kinross Gold U.S.A., Inc.  
5075 South Syracuse St., 8<sup>th</sup> Floor  
Denver, CO 80237

The Claim is approximately 1500 feet long and 600 feet wide, such that 10 feet are claimed in an East direction and 1490 feet in a West direction from the point of discovery (monument of location), at which the Notice of Location was posted, together with 300 feet on each side of the monument of location and center line of the Claim. The general course of the lode or vein is from the East to the West direction.

The number, location and markings on each corner monument are as follows:

<u>No.</u>	<u>Location</u>	<u>Markings</u>	<u>Description</u>
No. 1:	Northwest Corner	N.W. Corner BV 211	2" x 2" x 4' wood post
No. 2:	Northeast Corner	N.E. Corner BV 211	2" x 2" x 4' wood post
No. 3:	Southeast Corner	S.E. Corner BV 211	2" x 2" x 4' wood post
No. 4:	Southwest Corner	S.W. Corner BV 211	2" x 2" x 4' wood post

As erected on the ground, each corner monument is marked as described above by scribed metal tags.

The work of location consisted of making a claim map as provided in NRS 517.040. The tie from the claim block to a fixed point is depicted on the location map included with this filing.

Dated: March 25, 2016

By: [Signature]  
H. H. Tonking, as Agent for Locator

DOC # 0231239

04/25/2016

01:34 PM

Recorded at the request of and when recorded return to:  
Kinross Gold U.S.A., Inc.  
Attention: Land Department  
5075 South Syracuse St., 8<sup>th</sup> Floor  
Denver, CO 80237

**Official Record**  
Recording requested By  
KINROSS GOLD USA INC

**Eureka County - NV**  
Sara Simmons - Recorder

Fee: \$22.50 Page 1 of 1  
RPTT. Recorded By: LH  
Book- 590 Page- 0213

The undersigned affirms this document contains no personal information of any person



**CERTIFICATE OF LOCATION LODE MINING CLAIM**

Kinross Gold U.S.A., Inc. located the BV 212  
Lode Mining Claim in the following quarter sections(s):

<u>1/4</u>	<u>Section</u>	<u>Township</u>	<u>Range</u>	<u>Meridian</u>
NW	8	22 NORTH	51 EAST	MDB&M
_____	_____	_____	_____	_____
_____	_____	_____	_____	_____
_____	_____	_____	_____	_____

In Eureka County, Nevada, on the 7th day of February, 2016.

**RECORDER'S STAMP**

Name and mailing address of locator is: Kinross Gold U.S.A., Inc.  
5075 South Syracuse St., 8<sup>th</sup> Floor  
Denver, CO 80237

The Claim is approximately 1500 feet long and 600 feet wide, such that 1490 feet are claimed in an East direction and 10 feet in a West direction from the point of discovery (monument of location), at which the Notice of Location was posted, together with 300 feet on each side of the monument of location and center line of the Claim. The general course of the lode or vein is from the East to the West direction.


The number, location and markings on each corner monument are as follows:

<u>No.</u>	<u>Location</u>	<u>Markings</u>	<u>Description</u>
No. 1:	Northwest Corner	N.W. Corner BV 212	2" x 2" x 4' wood post
No. 2:	Northeast Corner	N.E. Corner BV 212	2" x 2" x 4' wood post
No. 3:	Southeast Corner	S.E. Corner BV 212	2" x 2" x 4' wood post
No. 4:	Southwest Corner	S.W. Corner BV 212	2" x 2" x 4' wood post

As erected on the ground, each corner monument is marked as described above by scribed metal tags.

The work of location consisted of making a claim map as provided in NRS 517.040. The tie from the claim block to a fixed point is depicted on the location map included with this filing.

Dated: March 25, 2016

By:   
H. H. Tonking, as Agent for Locator



DOC # 0231240

04/25/2016

01:34 PM

Official Record

Recording requested By  
KINROSS GOLD USA INC

Eureka County - NV

Sara Simmons - Recorder

Fee: \$22.50

Page 1 of 1

RPTT:

Recorded By: LH

Book- 590 Page- 0214

Recorded at the request of and when recorded return to:  
Kinross Gold U.S.A., Inc.  
Attention: Land Department  
5075 South Syracuse St., 8<sup>th</sup> Floor  
Denver, CO 80237

The undersigned affirms this document contains no personal  
Information of any person



CERTIFICATE OF LOCATION LODE MINING CLAIM

Kinross Gold U.S.A., Inc. located the BV 213  
Lode Mining Claim in the following quarter sections(s):

<u>I/4</u>	<u>Section</u>	<u>Township</u>	<u>Range</u>	<u>Meridian</u>
NE	7	22 NORTH	51 EAST	MDB&M
SE	7	22 NORTH	51 EAST	MDB&M
NW	8	22 NORTH	51 EAST	MDB&M
SW	8	22 NORTH	51 EAST	MDB&M

In Eureka County, Nevada, on the 7<sup>th</sup> day of February, 2016.

RECORDER'S STAMP

Name and mailing address of locator is: Kinross Gold U.S.A., Inc.  
5075 South Syracuse St., 8<sup>th</sup> Floor  
Denver, CO 80237

The Claim is approximately 1500 feet long and 600 feet wide, such that 10 feet are claimed in an East direction and 1490 feet in a West direction from the point of discovery (monument of location), at which the Notice of Location was posted, together with 300 feet on each side of the monument of location and center line of the Claim. The general course of the lode or vein is from the East to the West direction.

The number, location and markings on each corner monument are as follows:

<u>No.</u>	<u>Location</u>	<u>Markings</u>	<u>Description</u>
No. 1:	Northwest Corner	N.W. Corner BV 213	2" x 2" x 4' wood post
No. 2:	Northeast Corner	N.E. Corner BV 213	2" x 2" x 4' wood post
No. 3:	Southeast Corner	S.E. Corner BV 213	2" x 2" x 4' wood post
No. 4:	Southwest Corner	S.W. Corner BV 213	2" x 2" x 4' wood post

As erected on the ground, each corner monument is marked as described above by scribed metal tags.

The work of location consisted of making a claim map as provided in NRS 517.040. The tie from the claim block to a fixed point is depicted on the location map included with this filing.

Dated: March 25, 2016

By: [Signature]  
H. H. Tonking, as Agent for Locator

DOC # 0231241

04/25/2016 01:34 PM

Official Record

Recording requested by  
KINROSS GOLD USA INC

Eureka County - NV

Sara Simmons - Recorder

Fee: \$22.50

Page 1 of 1

RPTT:

Recorded By: LH

Book- 590 Page- 0215

Recorded at the request of and when recorded return to:  
Kinross Gold U.S.A., Inc.  
Attention: Land Department  
5075 South Syracuse St., 8<sup>th</sup> Floor  
Denver, CO 80237

The undersigned affirms this document contains no personal  
Information of any person

CERTIFICATE OF LOCATION LODE MINING CLAIM



Kinross Gold U.S.A., Inc. located the BV 214  
Lode Mining Claim in the following quarter sections(s):

<u>1/4</u>	<u>Section</u>	<u>Township</u>	<u>Range</u>	<u>Meridian</u>
NW	8	22 NORTH	51 EAST	MDB&M
SW	8	22 NORTH	51 EAST	MDB&M

In Eureka County, Nevada, on the 7<sup>th</sup> day of February, 2016.

RECORDER'S STAMP

Name and mailing address of locator is: Kinross Gold U.S.A., Inc.  
5075 South Syracuse St., 8<sup>th</sup> Floor  
Denver, CO 80237

The Claim is approximately 1500 feet long and 600 feet wide, such that 1490 feet are claimed in an East direction and 10 feet in a West direction from the point of discovery (monument of location), at which the Notice of Location was posted, together with 300 feet on each side of the monument of location and center line of the Claim. The general course of the lode or vein is from the East to the West direction.

The number, location and markings on each corner monument are as follows:

<u>No.</u>	<u>Location</u>	<u>Markings</u>	<u>Description</u>
No. 1:	Northwest Corner	N.W. Corner BV 214	2" x 2" x 4' wood post
No. 2:	Northeast Corner	N.E. Corner BV 214	2" x 2" x 4' wood post
No. 3:	Southeast Corner	S.E. Corner BV 214	2" x 2" x 4' wood post
No. 4:	Southwest Corner	S.W. Corner BV 214	2" x 2" x 4' wood post

As erected on the ground, each corner monument is marked as described above by scribed metal tags.

The work of location consisted of making a claim map as provided in NRS 517.040. The tie from the claim block to a fixed point is depicted on the location map included with this filing.

Dated: March 25, 2016

By: [Signature]  
H. H. Tenking, as Agent for Locator

DOC # 0231242

04/25/2016

01:34 PM

Recorded at the request of and when recorded return to:  
Kinross Gold U.S.A., Inc.  
Attention: Land Department  
5075 South Syracuse St., 8<sup>th</sup> Floor  
Denver, CO 80237

**Official Record**  
Recording requested By  
KINROSS GOLD USA INC

Eureka County - NV  
Sara Simmons - Recorder

Fee: \$22.50 Page 1 of 1  
RPTT: Recorded By: LH  
Book- 590 Page- 0216

The undersigned affirms this document contains no personal information of any person



**CERTIFICATE OF LOCATION LODE MINING CLAIM**

Kinross Gold U.S.A., Inc. located the BV 215  
Lode Mining Claim in the following quarter sections(s):

<u>1/4</u>	<u>Section</u>	<u>Township</u>	<u>Range</u>	<u>Meridian</u>
SE	7	22 NORTH	51 EAST	MDB&M
SW	8	22 NORTH	51 EAST	MDB&M

In Eureka County, Nevada, on the 7th day of February, 2016.

**RECORDER'S STAMP**

Name and mailing address of locator is: Kinross Gold U.S.A., Inc.  
5075 South Syracuse St., 8<sup>th</sup> Floor  
Denver, CO 80237

The Claim is approximately 1500 feet long and 600 feet wide, such that 10 feet are claimed in an East direction and 1490 feet in a West direction from the point of discovery (monument of location), at which the Notice of Location was posted, together with 300 feet on each side of the monument of location and center line of the Claim. The general course of the lode or vein is from the East to the West direction.

The number, location and markings on each corner monument are as follows:

<u>No.</u>	<u>Location</u>	<u>Markings</u>	<u>Description</u>
No. 1:	Northwest Corner	N.W. Corner BV 215	2" x 2" x 4' wood post
No. 2:	Northeast Corner	N.E. Corner BV 215	2" x 2" x 4' wood post
No. 3:	Southeast Corner	S.E. Corner BV 215	2" x 2" x 4' wood post
No. 4:	Southwest Corner	S.W. Corner BV 215	2" x 2" x 4' wood post

As erected on the ground, each corner monument is marked as described above by scribed metal tags.

The work of location consisted of making a claim map as provided in NRS 517.040. The tie from the claim block to a fixed point is depicted on the location map included with this filing.

Dated: March 25, 2016

By: [Signature]  
H. H. Tonking, as Agent for Locator

DOC # 0231243

04/25/2016

01:34 PM

Official Record

Recording requested By  
KINROSS GOLD USA INC

Eureka County - NV

Sara Simmons - Recorder

Fee: \$22.50

Page 1 of 1

RPTT:

Recorded By: LH

Book- 590 Page- 0217

Recorded at the request of and when recorded return to:  
Kinross Gold U.S.A., Inc.  
Attention: Land Department  
5075 South Syracuse St., 8<sup>th</sup> Floor  
Denver, CO 80237

The undersigned affirms this document contains no personal  
information of any person



0231243

**CERTIFICATE OF LOCATION LODE MINING CLAIM**

Kinross Gold U.S.A., Inc. located the BV 216  
Lode Mining Claim in the following quarter sections(s):

<u>1/4</u>	<u>Section</u>	<u>Township</u>	<u>Range</u>	<u>Meridian</u>
SW	8	22 NORTH	51 EAST	MDB&M
_____	_____	_____	_____	_____
_____	_____	_____	_____	_____
_____	_____	_____	_____	_____

In Eureka County, Nevada, on the 7<sup>th</sup> day of February, 2016.

**RECORDER'S STAMP**

Name and mailing address of locator is: Kinross Gold U.S.A., Inc.  
5075 South Syracuse St., 8<sup>th</sup> Floor  
Denver, CO 80237

The Claim is approximately 1500 feet long and 600 feet wide, such that 1490 feet are claimed in an East direction and 10 feet in a West direction from the point of discovery (monument of location), at which the Notice of Location was posted, together with 300 feet on each side of the monument of location and center line of the Claim. The general course of the lode or vein is from the East to the West direction.

The number, location and markings on each corner monument are as follows:

<u>No.</u>	<u>Location</u>	<u>Markings</u>	<u>Description</u>
No. 1:	Northwest Corner	N.W. Corner BV 216	2" x 2" x 4' wood post
No. 2:	Northeast Corner	N.E. Corner BV 216	2" x 2" x 4' wood post
No. 3:	Southeast Corner	S.E. Corner BV 216	2" x 2" x 4' wood post
No. 4:	Southwest Corner	S.W. Corner BV 216	2" x 2" x 4' wood post

As erected on the ground, each corner monument is marked as described above by scribed metal tags.

The work of location consisted of making a claim map as provided in NRS 517.040. The tie from the claim block to a fixed point is depicted on the location map included with this filing.

Dated: March 25, 2016

By: [Signature]  
H. H. Tonking, as Agent for Locator

DOC # 0231244

04/25/2016

01:34 PM

Official Record

Recording requested By  
KINROSS GOLD USA INC

Eureka County - NV

Sara Simmons - Recorder

Fee: \$22.50

Page 1 of 1

RPTT:

Recorded By: LH

Book- 590 Page- 0218

Recorded at the request of and when recorded return to:  
Kinross Gold U.S.A., Inc.  
Attention: Land Department  
5075 South Syracuse St., 8<sup>th</sup> Floor  
Denver, CO 80237

The undersigned affirms this document contains no personal  
Information of any person



**CERTIFICATE OF LOCATION LODE MINING CLAIM**

Kinross Gold U.S.A., Inc. located the BV 217  
Lode Mining Claim in the following quarter sections(s):

<u>1/4</u>	<u>Section</u>	<u>Township</u>	<u>Range</u>	<u>Meridian</u>
SE	7	22 NORTH	51 EAST	MDB&M
SW	8	22 NORTH	51 EAST	MDB&M

In Eureka County, Nevada, on the 7<sup>th</sup> day of February, 2016.

**RECORDER'S STAMP**

Name and mailing address of locator is: Kinross Gold U.S.A., Inc.  
5075 South Syracuse St., 8<sup>th</sup> Floor  
Denver, CO 80237

The Claim is approximately 1500 feet long and 600 feet wide, such that 10 feet are claimed in an East direction and 1490 feet in a West direction from the point of discovery (monument of location), at which the Notice of Location was posted, together with 300 feet on each side of the monument of location and center line of the Claim. The general course of the lode or vein is from the East to the West direction.

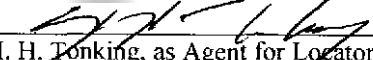
The number, location and markings on each corner monument are as follows:

<u>No.</u>	<u>Location</u>	<u>Markings</u>	<u>Description</u>
No. 1:	Northwest Corner	N.W. Corner BV 217	2" x 2" x 4' wood post
No. 2:	Northeast Corner	N.E. Corner BV 217	2" x 2" x 4' wood post
No. 3:	Southeast Corner	S.E. Corner BV 217	2" x 2" x 4' wood post
No. 4:	Southwest Corner	S.W. Corner BV 217	2" x 2" x 4' wood post

As erected on the ground, each corner monument is marked as described above by scribed metal tags.

The work of location consisted of making a claim map as provided in NRS 517.040. The tie from the claim block to a fixed point is depicted on the location map included with this filing.

Dated: March 25, 2016

By:   
H. H. Tonking, as Agent for Locator

DOC # 0231245

04/25/2016

01:34 PM

Official Record

Recording requested By  
KINROSS GOLD USA INC

Eureka County - NV

Sara Simmons - Recorder

Fee: \$22.50

Page 1 of 1

RPTT:

Recorded BY: LH

Book- 590 Page- 0219

Recorded at the request of and when recorded return to:  
Kinross Gold U.S.A., Inc.  
Attention: Land Department  
5075 South Syracuse St., 8<sup>th</sup> Floor  
Denver, CO 80237

The undersigned affirms this document contains no personal  
Information of any person



0231245

CERTIFICATE OF LOCATION LODE MINING CLAIM

Kinross Gold U.S.A., Inc. located the BV 218  
Lode Mining Claim in the following quarter sections(s):

<u>1/4</u>	<u>Section</u>	<u>Township</u>	<u>Range</u>	<u>Meridian</u>
SW	8	22 NORTH	51 EAST	MDB&M
_____	_____	_____	_____	_____
_____	_____	_____	_____	_____
_____	_____	_____	_____	_____

In Eureka County, Nevada, on the 7th day of February, 2016.

RECORDER'S STAMP

Name and mailing address of locator is: Kinross Gold U.S.A., Inc.  
5075 South Syracuse St., 8<sup>th</sup> Floor  
Denver, CO 80237

The Claim is approximately 1500 feet long and 600 feet wide, such that 1490 feet are claimed in an East direction and 10 feet in a West direction from the point of discovery (monument of location), at which the Notice of Location was posted, together with 300 feet on each side of the monument of location and center line of the Claim. The general course of the lode or vein is from the East to the West direction.

The number, location and markings on each corner monument are as follows:

<u>No.</u>	<u>Location</u>	<u>Markings</u>	<u>Description</u>
No. 1:	Northwest Corner	N.W. Corner BV 218	2" x 2" x 4' wood post
No. 2:	Northeast Corner	N.E. Corner BV 218	2" x 2" x 4' wood post
No. 3:	Southeast Corner	S.E. Corner BV 218	2" x 2" x 4' wood post
No. 4:	Southwest Corner	S.W. Corner BV 218	2" x 2" x 4' wood post

As erected on the ground, each corner monument is marked as described above by scribed metal tags.

The work of location consisted of making a claim map as provided in NRS 517.040. The tie from the claim block to a fixed point is depicted on the location map included with this filing.

Dated: March 25, 2016

By: [Signature]  
H. H. Tonking, as Agent for Locator

DOC # 0231246

04/25/2016 01:34 PM

Official Record

Recording requested by  
KINROSS GOLD USA INC

Eureka County - NV

Sara Simmons - Recorder

Fee: \$22.50

Page 1 of 1

RPTT:

Recorded By: LH

Book- 590 Page- 0220

Recorded at the request of and when recorded return to:  
Kinross Gold U.S.A., Inc.  
Attention: Land Department  
5075 South Syracuse St., 8<sup>th</sup> Floor  
Denver, CO 80237

The undersigned affirms this document contains no personal  
information of any person

**CERTIFICATE OF LOCATION LODE MINING CLAIM**

Kinross Gold U.S.A., Inc. located the BV 219  
Lode Mining Claim in the following quarter section(s):

<u>1/4</u>	<u>Section</u>	<u>Township</u>	<u>Range</u>	<u>Meridian</u>
SE	7	22 NORTH	51 EAST	MDB&M
SW	8	22 NORTH	51 EAST	MDB&M



In Eureka County, Nevada, on the 7th day of February, 2016.

**RECORDER'S STAMP**

Name and mailing address of locator is: Kinross Gold U.S.A., Inc.  
5075 South Syracuse St., 8<sup>th</sup> Floor  
Denver, CO 80237

The Claim is approximately 1500 feet long and 600 feet wide, such that 10 feet are claimed in an East direction and 1490 feet in a West direction from the point of discovery (monument of location), at which the Notice of Location was posted, together with 300 feet on each side of the monument of location and center line of the Claim. The general course of the lode or vein is from the East to the West direction.

The number, location and markings on each corner monument are as follows:

<u>No.</u>	<u>Location</u>	<u>Markings</u>	<u>Description</u>
No. 1:	Northwest Corner	N.W. Corner BV 219	2" x 2" x 4' wood post
No. 2:	Northeast Corner	N.E. Corner BV 219	2" x 2" x 4' wood post
No. 3:	Southeast Corner	S.E. Corner BV 219	2" x 2" x 4' wood post
No. 4:	Southwest Corner	S.W. Corner BV 219	2" x 2" x 4' wood post

As erected on the ground, each corner monument is marked as described above by scribed metal tags.

The work of location consisted of making a claim map as provided in NRS 517.040. The tie from the claim block to a fixed point is depicted on the location map included with this filing.

Dated: March 25, 2016

By: [Signature]  
H. H. Tonking, as Agent for Locator

DOC # 0231247

04/25/2016

01:34 PM

Recorded at the request of and when recorded return to:  
Kinross Gold U.S.A., Inc.  
Attention: Land Department  
5075 South Syracuse St., 8<sup>th</sup> Floor  
Denver, CO 80237

**Official Record**

Recording requested By  
KINROSS GOLD USA INC

Eureka County - NV  
Sara Simmons - Recorder

Fee: \$22.50

Page 1 of 1

RPTT:

Recorded By: LH

Book- 590 Page- 0221

The undersigned affirms this document contains no personal  
Information of any person



0231247

**CERTIFICATE OF LOCATION LODE MINING CLAIM**

Kinross Gold U.S.A., Inc. located the BV 220  
Lode Mining Claim in the following quarter sections(s):

<u>1/4</u>	<u>Section</u>	<u>Township</u>	<u>Range</u>	<u>Meridian</u>
SW	8	22 NORTH	51 EAST	MDB&M
_____	_____	_____	_____	_____
_____	_____	_____	_____	_____
_____	_____	_____	_____	_____

In Eureka County, Nevada, on the 7<sup>th</sup> day of February, 2016.

**RECORDER'S STAMP**

Name and mailing address of locator is: Kinross Gold U.S.A., Inc.  
5075 South Syracuse St., 8<sup>th</sup> Floor  
Denver, CO 80237

The Claim is approximately 1500 feet long and 600 feet wide, such that 1490 feet are claimed in an East direction and 10 feet in a West direction from the point of discovery (monument of location), at which the Notice of Location was posted, together with 300 feet on each side of the monument of location and center line of the Claim. The general course of the lode or vein is from the East to the West direction.

The number, location and markings on each corner monument are as follows:

	<u>Location</u>	<u>Markings</u>	<u>Description</u>
No. 1:	Northwest Corner	N.W. Corner BV 220	2" x 2" x 4' wood post
No. 2:	Northeast Corner	N.E. Corner BV 220	2" x 2" x 4' wood post
No. 3:	Southeast Corner	S.E. Corner BV 220	2" x 2" x 4' wood post
No. 4:	Southwest Corner	S.W. Corner BV 220	2" x 2" x 4' wood post

As erected on the ground, each corner monument is marked as described above by scribed metal tags.

The work of location consisted of making a claim map as provided in NRS 517.040. The tie from the claim block to a fixed point is depicted on the location map included with this filing.

Dated: March 25, 2016

By: [Signature]  
H. H. Tonking, as Agent for Locator



DOC # 0231248

04/25/2016

01:34 PM

Official Record

Recording requested By  
KINROSS GOLD USA INC

Eureka County - NV

Sara Simmons - Recorder

Fee: \$22.50

Page 1 of 1

RPTT:

Recorded By: LH

Book- 590 Page- 0222

Recorded at the request of and when recorded return to:  
Kinross Gold U.S.A., Inc.  
Attention: Land Department  
5075 South Syracuse St., 8<sup>th</sup> Floor  
Denver, CO 80237

The undersigned affirms this document contains no personal  
Information of any person



**CERTIFICATE OF LOCATION LODE MINING CLAIM**

Kinross Gold U.S.A., Inc. located the BV 221  
Lode Mining Claim in the following quarter sections(s):

<u>1/4</u>	<u>Section</u>	<u>Township</u>	<u>Range</u>	<u>Meridian</u>
SE	7	22 NORTH	51 EAST	MDB&M
SW	8	22 NORTH	51 EAST	MDB&M
NE	18	22 NORTH	51 EAST	MDB&M
NW	17	22 NORTH	51 EAST	MDB&M

In Eureka County, Nevada, on the 7th day of February, 2016.

**RECORDER'S STAMP**

Name and mailing address of locator is: Kinross Gold U.S.A., Inc.  
5075 South Syracuse St., 8<sup>th</sup> Floor  
Denver, CO 80237

The Claim is approximately 1500 feet long and 600 feet wide, such that 10 feet are claimed in an East direction and 1490 feet in a West direction from the point of discovery (monument of location), at which the Notice of Location was posted, together with 300 feet on each side of the monument of location and center line of the Claim. The general course of the lode or vein is from the East to the West direction.

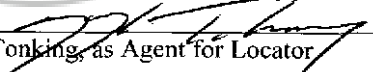
The number, location and markings on each corner monument are as follows:

	<u>Location</u>	<u>Markings</u>	<u>Description</u>
No. 1:	Northwest Corner	N.W. Corner BV 221	2" x 2" x 4' wood post
No. 2:	Northeast Corner	N.E. Corner BV 221	2" x 2" x 4' wood post
No. 3:	Southeast Corner	S.E. Corner BV 221	2" x 2" x 4' wood post
No. 4:	Southwest Corner	S.W. Corner BV 221	2" x 2" x 4' wood post

As erected on the ground, each corner monument is marked as described above by scribed metal tags.

The work of location consisted of making a claim map as provided in NRS 517.040. The tie from the claim block to a fixed point is depicted on the location map included with this filing.

Dated: March 25, 2016

By:   
H. H. Tonking, as Agent for Locator

DOC # 0231249

04/25/2016 01:34 PM

Official Record

Recording requested By  
KINROSS GOLD USA INC

Eureka County - NV

Sara Simmons - Recorder

Fee: \$22.50

Page 1 of 1

RPTT

Recorded By: LH

Book - 590 Page - 0223

Recorded at the request of and when recorded return to:  
Kinross Gold U.S.A., Inc.  
Attention: Land Department  
5075 South Syracuse St., 8<sup>th</sup> Floor  
Denver, CO 80237

The undersigned affirms this document contains no personal  
Information of any person



**CERTIFICATE OF LOCATION LODE MINING CLAIM**

Kinross Gold U.S.A., Inc. located the BV 222  
Lode Mining Claim in the following quarter sections(s):

<u>1/4</u>	<u>Section</u>	<u>Township</u>	<u>Range</u>	<u>Meridian</u>
SW	8	22 NORTH	51 EAST	MDB&M
NW	17	22 NORTH	51 EAST	MDB&M

In Eureka County, Nevada, on the 7th day of February, 2016.

**RECORDER'S STAMP**

Name and mailing address of locator is: Kinross Gold U.S.A., Inc.  
5075 South Syracuse St., 8<sup>th</sup> Floor  
Denver, CO 80237

The Claim is approximately 1500 feet long and 600 feet wide, such that 1490 feet are claimed in an East direction and 10 feet in a West direction from the point of discovery (monument of location), at which the Notice of Location was posted, together with 300 feet on each side of the monument of location and center line of the Claim. The general course of the lode or vein is from the East to the West direction.

The number, location and markings on each corner monument are as follows:

<u>No.</u>	<u>Location</u>	<u>Markings</u>	<u>Description</u>
No. 1:	Northwest Corner	N.W. Corner BV 222	2" x 2" x 4' wood post
No. 2:	Northeast Corner	N.E. Corner BV 222	2" x 2" x 4' wood post
No. 3:	Southeast Corner	S.E. Corner BV 222	2" x 2" x 4' wood post
No. 4:	Southwest Corner	S.W. Corner BV 222	2" x 2" x 4' wood post

As erected on the ground, each corner monument is marked as described above by scribed metal tags.

The work of location consisted of making a claim map as provided in NRS 517.040. The tie from the claim block to a fixed point is depicted on the location map included with this filing.

Dated: March 25, 2016

By: [Signature]  
H. H. Tonking, as Agent for Locator

Recorded at the request of and when recorded return to:  
Kinross Gold U.S.A., Inc.  
Attention: Land Department  
5075 South Syracuse St., 8<sup>th</sup> Floor  
Denver, CO 80237

The undersigned affirms this document contains no personal information of any person



0231250

**CERTIFICATE OF LOCATION LODE MINING CLAIM**

Kinross Gold U.S.A., Inc. located the BV 223  
Lode Mining Claim in the following quarter sections(s):

<u>1/4</u>	<u>Section</u>	<u>Township</u>	<u>Range</u>	<u>Meridian</u>
NE	18	22 NORTH	51 EAST	MDB&M
NW	17	22 NORTH	51 EAST	MDB&M

In Eureka County, Nevada, on the 7<sup>th</sup> day of February, 2016.

**RECORDER'S STAMP**

Name and mailing address of locator is: Kinross Gold U.S.A., Inc.  
5075 South Syracuse St., 8<sup>th</sup> Floor  
Denver, CO 80237

The Claim is approximately 1500 feet long and 600 feet wide, such that 10 feet are claimed in an East direction and 1490 feet in a West direction from the point of discovery (monument of location), at which the Notice of Location was posted, together with 300 feet on each side of the monument of location and center line of the Claim. The general course of the lode or vein is from the East to the West direction.

The number, location and markings on each corner monument are as follows:

<u>No.</u>	<u>Location</u>	<u>Markings</u>	<u>Description</u>
No. 1:	Northwest Corner	N.W. Corner BV 223	2" x 2" x 4' wood post
No. 2:	Northeast Corner	N.E. Corner BV 223	2" x 2" x 4' wood post
No. 3:	Southeast Corner	S.E. Corner BV 223	2" x 2" x 4' wood post
No. 4:	Southwest Corner	S.W. Corner BV 223	2" x 2" x 4' wood post

As erected on the ground, each corner monument is marked as described above by scribed metal tags.

The work of location consisted of making a claim map as provided in NRS 517.040. The tie from the claim block to a fixed point is depicted on the location map included with this filing.

Dated: March 25, 2016

By: [Signature]  
H. H. Tonking, as Agent for Locator

Recorded at the request of and when recorded return to:  
Kinross Gold U.S.A., Inc.  
Attention: Land Department  
5075 South Syracuse St., 8<sup>th</sup> Floor  
Denver, CO 80237

The undersigned affirms this document contains no personal  
Information of any person



**CERTIFICATE OF LOCATION LODE MINING CLAIM**

Kinross Gold U.S.A., Inc. located the BV 224  
Lode Mining Claim in the following quarter sections(s):

<u>1/4</u>	<u>Section</u>	<u>Township</u>	<u>Range</u>	<u>Meridian</u>
NW	17	22 NORTH	51 EAST	MDB&M
_____	_____	_____	_____	_____
_____	_____	_____	_____	_____

In Eureka County, Nevada, on the 7th day of February, 2016.

**RECORDER'S STAMP**

Name and mailing address of locator is: Kinross Gold U.S.A., Inc.  
5075 South Syracuse St., 8<sup>th</sup> Floor  
Denver, CO 80237

The Claim is approximately 1500 feet long and 600 feet wide, such that 1490 feet are claimed in an East direction and 10 feet in a West direction from the point of discovery (monument of location), at which the Notice of Location was posted, together with 300 feet on each side of the monument of location and center line of the Claim. The general course of the lode or vein is from the East to the West direction.

The number, location and markings on each corner monument are as follows:

<u>No.</u>	<u>Location</u>	<u>Markings</u>	<u>Description</u>
No. 1:	Northwest Corner	N.W. Corner BV 224	2" x 2" x 4' wood post
No. 2:	Northeast Corner	N.E. Corner BV 224	2" x 2" x 4' wood post
No. 3:	Southeast Corner	S.E. Corner BV 224	2" x 2" x 4' wood post
No. 4:	Southwest Corner	S.W. Corner BV 224	2" x 2" x 4' wood post

As erected on the ground, each corner monument is marked as described above by scribed metal tags.

The work of location consisted of making a claim map as provided in NRS 517.040. The tie from the claim block to a fixed point is depicted on the location map included with this filing.

Dated: March 25, 2016

By: [Signature]  
H. H. Tonking, as Agent for Locator

Official Record  
Recording requested By  
KINROSS GOLD USA INC

Eureka County - NV  
Sara Simmons - Recorder

Fee: \$22.50 Page 1 of 1  
RPTT: Recorded By: LH  
Book- 590 Page- 0226

Recorded at the request of and when recorded return to:  
Kinross Gold U.S.A., Inc.  
Attention: Land Department  
5075 South Syracuse St., 8<sup>th</sup> Floor  
Denver, CO 80237

The undersigned affirms this document contains no personal  
Information of any person



**CERTIFICATE OF LOCATION LODE MINING CLAIM**

Kinross Gold U.S.A., Inc. located the BV 225  
Lode Mining Claim in the following quarter sections(s):

<u>1/4</u>	<u>Section</u>	<u>Township</u>	<u>Range</u>	<u>Meridian</u>
NE	18	22 NORTH	51 EAST	MDB&M
NW	17	22 NORTH	51 EAST	MDB&M

In Eureka County, Nevada, on the 7th day of February, 2016.

**RECORDER'S STAMP**

Name and mailing address of locator is: Kinross Gold U.S.A., Inc.  
5075 South Syracuse St., 8<sup>th</sup> Floor  
Denver, CO 80237

The Claim is approximately 1500 feet long and 600 feet wide, such that 10 feet are claimed in an East direction and 1490 feet in a West direction from the point of discovery (monument of location), at which the Notice of Location was posted, together with 300 feet on each side of the monument of location and center line of the Claim. The general course of the lode or vein is from the East to the West direction.

The number, location and markings on each corner monument are as follows:

<u>No.</u>	<u>Location</u>	<u>Markings</u>	<u>Description</u>
No. 1:	Northwest Corner	N.W. Corner BV 225	2" x 2" x 4' wood post
No. 2:	Northeast Corner	N.E. Corner BV 225	2" x 2" x 4' wood post
No. 3:	Southeast Corner	S.E. Corner BV 225	2" x 2" x 4' wood post
No. 4:	Southwest Corner	S.W. Corner BV 225	2" x 2" x 4' wood post

As erected on the ground, each corner monument is marked as described above by scribed metal tags.

The work of location consisted of making a claim map as provided in NRS 517.040. The tie from the claim block to a fixed point is depicted on the location map included with this filing.

Dated: March 25, 2016

By: [Signature]  
H. H. Tonking, as Agent for Locator

DOC # 0231253

04/25/2016

01:34 PM

Official Record

Recording requested By  
KINROSS GOLD USA INC

Eureka County - NV  
Sara Simmons - Recorder

Fee: \$22.50

Page 1 of 1

RPTT:

Recorded By: LH

Book- 590

Page- 0227

Recorded at the request of and when recorded return to:  
Kinross Gold U.S.A., Inc.  
Attention: Land Department  
5075 South Syracuse St., 8<sup>th</sup> Floor  
Denver, CO 80237

The undersigned affirms this document contains no personal  
Information of any person

**CERTIFICATE OF LOCATION LODE MINING CLAIM**

Kinross Gold U.S.A., Inc. located the BV 226  
Lode Mining Claim in the following quarter sections(s):

<u>1/4</u>	<u>Section</u>	<u>Township</u>	<u>Range</u>	<u>Meridian</u>
NW	17	22 NORTH	51 EAST	MDB&M
_____	_____	_____	_____	_____
_____	_____	_____	_____	_____
_____	_____	_____	_____	_____



In Eureka County, Nevada, on the 7<sup>th</sup> day of February, 2016.

**RECORDER'S STAMP**

Name and mailing address of locator is: Kinross Gold U.S.A., Inc.  
5075 South Syracuse St., 8<sup>th</sup> Floor  
Denver, CO 80237

The Claim is approximately 1500 feet long and 600 feet wide, such that 1490 feet are claimed in an East direction and 10 feet in a West direction from the point of discovery (monument of location), at which the Notice of Location was posted, together with 300 feet on each side of the monument of location and center line of the Claim. The general course of the lode or vein is from the East to the West direction.

The number, location and markings on each corner monument are as follows:

<u>No.</u>	<u>Location</u>	<u>Markings</u>	<u>Description</u>
No. 1:	Northwest Corner	N.W. Corner BV 226	2" x 2" x 4' wood post
No. 2:	Northeast Corner	N.E. Corner BV 226	2" x 2" x 4' wood post
No. 3:	Southeast Corner	S.E. Corner BV 226	2" x 2" x 4' wood post
No. 4:	Southwest Corner	S.W. Corner BV 226	2" x 2" x 4' wood post

As erected on the ground, each corner monument is marked as described above by scribed metal tags.

The work of location consisted of making a claim map as provided in NRS 517.040. The tie from the claim block to a fixed point is depicted on the location map included with this filing.

Dated: March 25, 2016

By:

H. H. Tonking, as Agent for Locator

Official Record

Recording requested By  
KINROSS GOLD USA INC

Eureka County - NV

Sara Simmons - Recorder

Fee: \$22.50

Page 1 of 1

RPTT:

Recorded By: LH

Book- 596 Page- 0228

Recorded at the request of and when recorded return to:  
Kinross Gold U.S.A., Inc.  
Attention: Land Department  
5075 South Syracuse St., 8<sup>th</sup> Floor  
Denver, CO 80237

The undersigned affirms this document contains no personal  
Information of any person



CERTIFICATE OF LOCATION LODE MINING CLAIM

Kinross Gold U.S.A., Inc. located the BV 227  
Lode Mining Claim in the following quarter sections(s):

<u>1/4</u>	<u>Section</u>	<u>Township</u>	<u>Range</u>	<u>Meridian</u>
NE	18	22 NORTH	51 EAST	MDB&M
NW	17	22 NORTH	51 EAST	MDB&M

In Eureka County, Nevada, on the 7th day of February, 2016.

RECORDER'S STAMP

Name and mailing address of locator is: Kinross Gold U.S.A., Inc.  
5075 South Syracuse St., 8<sup>th</sup> Floor  
Denver, CO 80237

The Claim is approximately 1500 feet long and 600 feet wide, such that 10 feet are claimed in an East direction and 1490 feet in a West direction from the point of discovery (monument of location), at which the Notice of Location was posted, together with 300 feet on each side of the monument of location and center line of the Claim. The general course of the lode or vein is from the East to the West direction.

The number, location and markings on each corner monument are as follows:

	<u>Location</u>	<u>Markings</u>	<u>Description</u>
No. 1:	Northwest Corner	N.W. Corner BV 227	2" x 2" x 4' wood post
No. 2:	Northeast Corner	N.E. Corner BV 227	2" x 2" x 4' wood post
No. 3:	Southeast Corner	S.E. Corner BV 227	2" x 2" x 4' wood post
No. 4:	Southwest Corner	S.W. Corner BV 227	2" x 2" x 4' wood post

As erected on the ground, each corner monument is marked as described above by scribed metal tags.

The work of location consisted of making a claim map as provided in NRS 517.040. The tie from the claim block to a fixed point is depicted on the location map included with this filing.

Dated: March 25, 2016

By: [Signature]  
H. H. Tonking, as Agent for Locator

DOC # 0231255

04/25/2016

01:34 PM

Official Record

Recording requested By  
KINROSS GOLD USA INC

Eureka County - NV

Sara Simmons - Recorder

Fee: \$22.50

Page 1 of 1

RPTT:

Recorded By LH

Book- 590 Page- 0229

Recorded at the request of and when recorded return to:  
Kinross Gold U.S.A., Inc.  
Attention: Land Department  
5075 South Syracuse St., 8<sup>th</sup> Floor  
Denver, CO 80237

The undersigned affirms this document contains no personal  
Information of any person



CERTIFICATE OF LOCATION LODE MINING CLAIM

Kinross Gold U.S.A., Inc. located the BV 228  
Lode Mining Claim in the following quarter sections(s):

<u>1/4</u>	<u>Section</u>	<u>Township</u>	<u>Range</u>	<u>Meridian</u>
NW	17	22 NORTH	51 EAST	MDB&M
_____	_____	_____	_____	_____
_____	_____	_____	_____	_____

In Eureka County, Nevada, on the 7th day of February, 2016.

RECORDER'S STAMP

Name and mailing address of locator is: Kinross Gold U.S.A., Inc.  
5075 South Syracuse St., 8<sup>th</sup> Floor  
Denver, CO 80237

The Claim is approximately 1500 feet long and 600 feet wide, such that 1490 feet are claimed in an East direction and 10 feet in a West direction from the point of discovery (monument of location), at which the Notice of Location was posted, together with 300 feet on each side of the monument of location and center line of the Claim. The general course of the lode or vein is from the East to the West direction.

The number, location and markings on each corner monument are as follows:

<u>No.</u>	<u>Location</u>	<u>Markings</u>	<u>Description</u>
No. 1:	Northwest Corner	N.W. Corner BV 228	2" x 2" x 4' wood post
No. 2:	Northeast Corner	N.E. Corner BV 228	2" x 2" x 4' wood post
No. 3:	Southeast Corner	S.E. Corner BV 228	2" x 2" x 4' wood post
No. 4:	Southwest Corner	S.W. Corner BV 228	2" x 2" x 4' wood post

As erected on the ground, each corner monument is marked as described above by scribed metal tags.

The work of location consisted of making a claim map as provided in NRS 517.040. The tie from the claim block to a fixed point is depicted on the location map included with this filing.

Dated: March 25, 2016

By: [Signature]  
H. H. Tonking, as Agent for Locator



DOC # 0231256

04/25/2016

01:34 PM

Official Record

Recording requested By  
KINROSS GOLD USA INC

Eureka County - NV

Sara Simmons - Recorder

Fee: \$22.50

Page 1 of 1

RPTT:

Recorded By: LH

Book- 590 Page- 0230

Recorded at the request of and when recorded return to:  
Kinross Gold U.S.A., Inc.  
Attention: Land Department  
5075 South Syracuse St., 8<sup>th</sup> Floor  
Denver, CO 80237

The undersigned affirms this document contains no personal  
Information of any person



**CERTIFICATE OF LOCATION LODE MINING CLAIM**

Kinross Gold U.S.A., Inc. located the BV 229  
Lode Mining Claim in the following quarter sections(s):

<u>1/4</u>	<u>Section</u>	<u>Township</u>	<u>Range</u>	<u>Meridian</u>
NE	18	22 NORTH	51 EAST	MDB&M
SE	18	22 NORTH	51 EAST	MDB&M
NW	17	22 NORTH	51 EAST	MDB&M
SW	17	22 NORTH	51 EAST	MDB&M

In Eureka County, Nevada, on the 19th day of March, 2016.

**RECORDER'S STAMP**

Name and mailing address of locator is: Kinross Gold U.S.A., Inc.  
5075 South Syracuse St., 8<sup>th</sup> Floor  
Denver, CO 80237

The Claim is approximately 600 feet long and 300 feet wide, such that 10 feet are claimed in a North direction and 590 feet in a South direction from the point of discovery (monument of location), at which the Notice of Location was posted, together with 150 feet on each side of the monument of location and center line of the Claim. The general course of the lode or vein is from the North to the South direction.

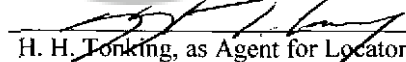
The number, location and markings on each corner monument are as follows:

<u>No.</u>	<u>Location</u>	<u>Markings</u>	<u>Description</u>
No. 1:	Northwest Corner	N.W. Corner BV 229	2" x 2" x 4' wood post
No. 2:	Northeast Corner	N.E. Corner BV 229	2" x 2" x 4' wood post
No. 3:	Southeast Corner	S.E. Corner BV 229	2" x 2" x 4' wood post
No. 4:	Southwest Corner	S.W. Corner BV 229	2" x 2" x 4' wood post

As erected on the ground, each corner monument is marked as described above by scribed metal tags.

The work of location consisted of making a claim map as provided in NRS 517.040. The tie from the claim block to a fixed point is depicted on the location map included with this filing.

Dated: March 25, 2016

By:   
H. H. Tonking, as Agent for Locator

DOC # 0231257

04/25/2016

01:34 PM

Official Record

Recording requested By  
KINROSS GOLD USA INC

Eureka County - NV

Sara Simmons - Recorder

Fee: \$22.50

Page 1 of 1

RPTT:

Recorded By: LH

Book- 590 Page- 6231

Recorded at the request of and when recorded return to:  
Kinross Gold U.S.A., Inc.  
Attention: Land Department  
5075 South Syracuse St., 8<sup>th</sup> Floor  
Denver, CO 80237

The undersigned affirms this document contains no personal  
Information of any person



CERTIFICATE OF LOCATION LODE MINING CLAIM

Kinross Gold U.S.A., Inc. located the BV 230  
Lode Mining Claim in the following quarter sections(s):

<u>1/4</u>	<u>Section</u>	<u>Township</u>	<u>Range</u>	<u>Meridian</u>
NW	17	22 NORTH	51 EAST	MDB&M
SW	17	22 NORTH	51 EAST	MDB&M

In Eureka County, Nevada, on the 7th day of February, 2016.

RECORDER'S STAMP

Name and mailing address of locator is: Kinross Gold U.S.A., Inc.  
5075 South Syracuse St., 8<sup>th</sup> Floor  
Denver, CO 80237

The Claim is approximately 1500 feet long and 600 feet wide, such that 1490 feet are claimed in an East direction and 10 feet in a West direction from the point of discovery (monument of location), at which the Notice of Location was posted, together with 300 feet on each side of the monument of location and center line of the Claim. The general course of the lode or vein is from the East to the West direction.

The number, location and markings on each corner monument are as follows:

<u>No.</u>	<u>Location</u>	<u>Markings</u>	<u>Description</u>
No. 1:	Northwest Corner	N.W. Corner BV 230	2" x 2" x 4' wood post
No. 2:	Northeast Corner	N.E. Corner BV 230	2" x 2" x 4' wood post
No. 3:	Southeast Corner	S.E. Corner BV 230	2" x 2" x 4' wood post
No. 4:	Southwest Corner	S.W. Corner BV 230	2" x 2" x 4' wood post

As erected on the ground, each corner monument is marked as described above by scribed metal tags.

The work of location consisted of making a claim map as provided in NRS 517.040. The tie from the claim block to a fixed point is depicted on the location map included with this filing.

Dated: March 25, 2016

By: [Signature]  
H. H. Tonking, as Agent for Locator

DOC # 0231258

04/25/2016

01:34 PM

Official Record

Recording requested By  
KINROSS GOLD USA INC

Eureka County - NV  
Sara Simmons - Recorder

Fee: \$22.50

Page 1 of 1

RPTT:

Recorded By: LH

Book- 590 Page-

0232

Recorded at the request of and when recorded return to:  
Kinross Gold U.S.A., Inc.  
Attention: Land Department  
5075 South Syracuse St., 8<sup>th</sup> Floor  
Denver, CO 80237

The undersigned affirms this document contains no personal  
Information of any person



**CERTIFICATE OF LOCATION LODE MINING CLAIM**

Kinross Gold U.S.A., Inc. located the BV 231  
Lode Mining Claim in the following quarter sections(s):

<u>1/4</u>	<u>Section</u>	<u>Township</u>	<u>Range</u>	<u>Meridian</u>
NW	7	22 NORTH	51 EAST	MDB&M
NE	7	22 NORTH	51 EAST	MDB&M

In Eureka County, Nevada, on the 7th day of February, 2016.

**RECORDER'S STAMP**

Name and mailing address of locator is: Kinross Gold U.S.A., Inc.  
5075 South Syracuse St., 8<sup>th</sup> Floor  
Denver, CO 80237

The Claim is approximately 1500 feet long and 600 feet wide, such that 10 feet are claimed in an East direction and 1490 feet in a West direction from the point of discovery (monument of location), at which the Notice of Location was posted, together with 300 feet on each side of the monument of location and center line of the Claim. The general course of the lode or vein is from the East to the West direction.

The number, location and markings on each corner monument are as follows:

	<u>Location</u>	<u>Markings</u>	<u>Description</u>
No. 1:	Northwest Corner	N.W. Corner BV 231	2" x 2" x 4' wood post
No. 2:	Northeast Corner	N.E. Corner BV 231	2" x 2" x 4' wood post
No. 3:	Southeast Corner	S.E. Corner BV 231	2" x 2" x 4' wood post
No. 4:	Southwest Corner	S.W. Corner BV 231	2" x 2" x 4' wood post

As erected on the ground, each corner monument is marked as described above by scribed metal tags.

The work of location consisted of making a claim map as provided in NRS 517.040. The tie from the claim block to a fixed point is depicted on the location map included with this filing.

Dated: March 25, 2016

By: [Signature]  
H. H. Tonking, as Agent for Locator

Recorded at the request of and when recorded return to:  
Kinross Gold U.S.A., Inc.  
Attention: Land Department  
5075 South Syracuse St., 8<sup>th</sup> Floor  
Denver, CO 80237

The undersigned affirms this document contains no personal  
Information of any person



0231259

**CERTIFICATE OF LOCATION LODE MINING CLAIM**

Kinross Gold U.S.A., Inc. located the BV 232  
Lode Mining Claim in the following quarter sections(s):

<u>1/4</u>	<u>Section</u>	<u>Township</u>	<u>Range</u>	<u>Meridian</u>
NW	7	22 NORTH	51 EAST	MDB&M
NE	7	22 NORTH	51 EAST	MDB&M

In Eureka County, Nevada, on the 7th day of February, 2016.

**RECORDER'S STAMP**

Name and mailing address of locator is: Kinross Gold U.S.A., Inc.  
5075 South Syracuse St., 8<sup>th</sup> Floor  
Denver, CO 80237

The Claim is approximately 1500 feet long and 600 feet wide, such that 10 feet are claimed in an East direction and 1490 feet in a West direction from the point of discovery (monument of location), at which the Notice of Location was posted, together with 300 feet on each side of the monument of location and center line of the Claim. The general course of the lode or vein is from the East to the West direction.

The number, location and markings on each corner monument are as follows:

	<u>Location</u>	<u>Markings</u>	<u>Description</u>
No. 1:	Northwest Corner	N.W. Corner BV 232	2" x 2" x 4' wood post
No. 2:	Northeast Corner	N.E. Corner BV 232	2" x 2" x 4' wood post
No. 3:	Southeast Corner	S.E. Corner BV 232	2" x 2" x 4' wood post
No. 4:	Southwest Corner	S.W. Corner BV 232	2" x 2" x 4' wood post

As erected on the ground, each corner monument is marked as described above by scribed metal tags.

The work of location consisted of making a claim map as provided in NRS 517.040. The tie from the claim block to a fixed point is depicted on the location map included with this filing.

Dated: March 25, 2016

By: [Signature]  
H. H. Tonking, as Agent for Locator

DOC # 0231260

04/25/2016

01:34 PM

Official Record

Recording requested By  
KINROSS GOLD USA INC

Eureka County - NV

Sara Simmons - Recorder

Fee: \$22.50

Page 1 of 1

RPTT:

Recorded By: LH

Book- 590 Page- 0234



Recorded at the request of and when recorded return to:  
Kinross Gold U.S.A., Inc.  
Attention: Land Department  
5075 South Syracuse St., 8<sup>th</sup> Floor  
Denver, CO 80237

The undersigned affirms this document contains no personal  
Information of any person

**CERTIFICATE OF LOCATION LODE MINING CLAIM**

Kinross Gold U.S.A., Inc. located the BV 233  
Lode Mining Claim in the following quarter sections(s):

<u>1/4</u>	<u>Section</u>	<u>Township</u>	<u>Range</u>	<u>Meridian</u>
NW	7	22 NORTH	51 EAST	MDB&M
NE	7	22 NORTH	51 EAST	MDB&M
SW	7	22 NORTH	51 EAST	MDB&M
SE	7	22 NORTH	51 EAST	MDB&M

In Eureka County, Nevada, on the 7th day of February, 2016.

**RECORDER'S STAMP**

Name and mailing address of locator is: Kinross Gold U.S.A., Inc.  
5075 South Syracuse St., 8<sup>th</sup> Floor  
Denver, CO 80237

The Claim is approximately 1500 feet long and 600 feet wide, such that 10 feet are claimed in an East direction and 1490 feet in a West direction from the point of discovery (monument of location), at which the Notice of Location was posted, together with 300 feet on each side of the monument of location and center line of the Claim. The general course of the lode or vein is from the East to the West direction.

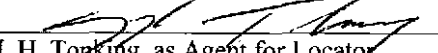
The number, location and markings on each corner monument are as follows:

<u>No.</u>	<u>Location</u>	<u>Markings</u>	<u>Description</u>
No. 1:	Northwest Corner	N.W. Corner BV 233	2" x 2" x 4' wood post
No. 2:	Northeast Corner	N.E. Corner BV 233	2" x 2" x 4' wood post
No. 3:	Southeast Corner	S.E. Corner BV 233	2" x 2" x 4' wood post
No. 4:	Southwest Corner	S.W. Corner BV 233	2" x 2" x 4' wood post

As erected on the ground, each corner monument is marked as described above by scribed metal tags.

The work of location consisted of making a claim map as provided in NRS 517.040. The tie from the claim block to a fixed point is depicted on the location map included with this filing.

Dated: March 25, 2016

By:   
H. H. Tonking, as Agent for Locator

DOC # 0231261

04/25/2016

01:34 PM

Official Record

Recording requested By  
KINROSS GOLD USA INC

Eureka County - NV  
Sara Simmons - Recorder

Fee: \$22.50

Page 1 of 1

RPTT:

Recorded By: LH

Book- 590 Page- 0235

Recorded at the request of and when recorded return to:  
Kinross Gold U.S.A., Inc.  
Attention: Land Department  
5075 South Syracuse St., 8<sup>th</sup> Floor  
Denver, CO 80237

The undersigned affirms this document contains no personal  
Information of any person



**CERTIFICATE OF LOCATION LODE MINING CLAIM**

Kinross Gold U.S.A., Inc. located the BV 234  
Lode Mining Claim in the following quarter sections(s):

<u>1/4</u>	<u>Section</u>	<u>Township</u>	<u>Range</u>	<u>Meridian</u>
SW	7	22 NORTH	51 EAST	MDB&M
SE	7	22 NORTH	51 EAST	MDB&M

In Eureka County, Nevada, on the 7th day of February, 2016.

**RECORDER'S STAMP**

Name and mailing address of locator is: Kinross Gold U.S.A., Inc.  
5075 South Syracuse St., 8<sup>th</sup> Floor  
Denver, CO 80237

The Claim is approximately 1500 feet long and 600 feet wide, such that 10 feet are claimed in an East direction and 1490 feet in a West direction from the point of discovery (monument of location), at which the Notice of Location was posted, together with 300 feet on each side of the monument of location and center line of the Claim. The general course of the lode or vein is from the East to the West direction.

The number, location and markings on each corner monument are as follows:

<u>No.</u>	<u>Location</u>	<u>Markings</u>	<u>Description</u>
No. 1:	Northwest Corner	N.W. Corner BV 234	2" x 2" x 4' wood post
No. 2:	Northeast Corner	N.E. Corner BV 234	2" x 2" x 4' wood post
No. 3:	Southeast Corner	S.E. Corner BV 234	2" x 2" x 4' wood post
No. 4:	Southwest Corner	S.W. Corner BV 234	2" x 2" x 4' wood post

As erected on the ground, each corner monument is marked as described above by scribed metal tags.

The work of location consisted of making a claim map as provided in NRS 517.040. The tie from the claim block to a fixed point is depicted on the location map included with this filing.

Dated: March 25, 2016

By: [Signature]  
H. H. Tonking, as Agent for Locator

Official Record

Recording requested By  
KINROSS GOLD USA INC

Eureka County - NV

Sara Simmons - Recorder

Fee: \$22.50

Page 1 of 1

RPTT:

Recorded By: LH

Book- 598 Page- 0236

Recorded at the request of and when recorded return to:  
Kinross Gold U.S.A., Inc.  
Attention: Land Department  
5075 South Syracuse St., 8<sup>th</sup> Floor  
Denver, CO 80237

The undersigned affirms this document contains no personal  
Information of any person



CERTIFICATE OF LOCATION LODE MINING CLAIM

Kinross Gold U.S.A., Inc. located the BV 235  
Lode Mining Claim in the following quarter sections(s):

<u>1/4</u>	<u>Section</u>	<u>Township</u>	<u>Range</u>	<u>Meridian</u>
SW	7	22 NORTH	51 EAST	MDB&M
SE	7	22 NORTH	51 EAST	MDB&M

In Eureka County, Nevada, on the 7th day of February, 2016.

RECORDER'S STAMP

Name and mailing address of locator is: Kinross Gold U.S.A., Inc.  
5075 South Syracuse St., 8<sup>th</sup> Floor  
Denver, CO 80237

The Claim is approximately 1500 feet long and 600 feet wide, such that 10 feet are claimed in an East direction and 1490 feet in a West direction from the point of discovery (monument of location), at which the Notice of Location was posted, together with 300 feet on each side of the monument of location and center line of the Claim. The general course of the lode or vein is from the East to the West direction.

The number, location and markings on each corner monument are as follows:

<u>No.</u>	<u>Location</u>	<u>Markings</u>	<u>Description</u>
No. 1:	Northwest Corner	N.W. Corner BV 235	2" x 2" x 4' wood post
No. 2:	Northeast Corner	N.E. Corner BV 235	2" x 2" x 4' wood post
No. 3:	Southeast Corner	S.E. Corner BV 235	2" x 2" x 4' wood post
No. 4:	Southwest Corner	S.W. Corner BV 235	2" x 2" x 4' wood post

As erected on the ground, each corner monument is marked as described above by scribed metal tags.

The work of location consisted of making a claim map as provided in NRS 517.040. The tie from the claim block to a fixed point is depicted on the location map included with this filing.

Dated: March 25, 2016

By: [Signature]  
H. H. Tonking, as Agent for Locator

Official Record

Recording requested By  
KINROSS GOLD USA INC

Eureka County - NV

Sara Simmons - Recorder

Fee: \$22.50

Page 1 of 1

RPTT.

Recorded By: LH

Book- 590 Page- 0237

Recorded at the request of and when recorded return to:  
Kinross Gold U.S.A., Inc.  
Attention: Land Department  
5075 South Syracuse St., 8<sup>th</sup> Floor  
Denver, CO 80237

The undersigned affirms this document contains no personal  
Information of any person



0231263

CERTIFICATE OF LOCATION LODE MINING CLAIM

Kinross Gold U.S.A., Inc. located the BV 236  
Lode Mining Claim in the following quarter sections(s):

<u>1/4</u>	<u>Section</u>	<u>Township</u>	<u>Range</u>	<u>Meridian</u>
SW	7	22 NORTH	51 EAST	MDB&M
SE	7	22 NORTH	51 EAST	MDB&M

In Eureka County, Nevada, on the 7th day of February, 2016.

RECORDER'S STAMP

Name and mailing address of locator is: Kinross Gold U.S.A., Inc.  
5075 South Syracuse St., 8<sup>th</sup> Floor  
Denver, CO 80237

The Claim is approximately 1500 feet long and 600 feet wide, such that 10 feet are claimed in an East direction and 1490 feet in a West direction from the point of discovery (monument of location), at which the Notice of Location was posted, together with 300 feet on each side of the monument of location and center line of the Claim. The general course of the lode or vein is from the East to the West direction.


The number, location and markings on each corner monument are as follows:

<u>No.</u>	<u>Location</u>	<u>Markings</u>	<u>Description</u>
No. 1:	Northwest Corner	N.W. Corner BV 236	2" x 2" x 4' wood post
No. 2:	Northeast Corner	N.E. Corner BV 236	2" x 2" x 4' wood post
No. 3:	Southeast Corner	S.E. Corner BV 236	2" x 2" x 4' wood post
No. 4:	Southwest Corner	S.W. Corner BV 236	2" x 2" x 4' wood post

As erected on the ground, each corner monument is marked as described above by scribed metal tags.

The work of location consisted of making a claim map as provided in NRS 517.040. The tie from the claim block to a fixed point is depicted on the location map included with this filing.

Dated: March 25, 2016

By:   
H. H. Topking, as Agent for Locator



DOC # 0231264

04/25/2016

01:34 PM

Official Record

Recording requested By  
KINROSS GOLD USA INC

Eureka County - NV

Sara Simmons - Recorder

Fee: \$22.50

Page 1 of 1

RPTT:

Recorded By: LH

Book- 590 Page- 0238



Recorded at the request of and when recorded return to:  
Kinross Gold U.S.A., Inc.  
Attention: Land Department  
5075 South Syracuse St., 8<sup>th</sup> Floor  
Denver, CO 80237

The undersigned affirms this document contains no personal  
Information of any person

**CERTIFICATE OF LOCATION LODE MINING CLAIM**

Kinross Gold U.S.A., Inc. located the BV 237  
Lode Mining Claim in the following quarter sections(s):

<u>1/4</u>	<u>Section</u>	<u>Township</u>	<u>Range</u>	<u>Meridian</u>
SW	7	22 NORTH	51 EAST	MDB&M
SE	7	22 NORTH	51 EAST	MDB&M
NW	18	22 NORTH	51 EAST	MDB&M
NE	18	22 NORTH	51 EAST	MDB&M

In Eureka County, Nevada, on the 7th day of February, 2016.

**RECORDER'S STAMP**

Name and mailing address of locator is: Kinross Gold U.S.A., Inc.  
5075 South Syracuse St., 8<sup>th</sup> Floor  
Denver, CO 80237

The Claim is approximately 1500 feet long and 600 feet wide, such that 10 feet are claimed in an East direction and 1490 feet in a West direction from the point of discovery (monument of location), at which the Notice of Location was posted, together with 300 feet on each side of the monument of location and center line of the Claim. The general course of the lode or vein is from the East to the West direction.

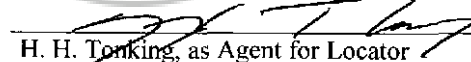
The number, location and markings on each corner monument are as follows:

	<u>Location</u>	<u>Markings</u>	<u>Description</u>
No. 1:	Northwest Corner	N.W. Corner BV 237	2" x 2" x 4' wood post
No. 2:	Northeast Corner	N.E. Corner BV 237	2" x 2" x 4' wood post
No. 3:	Southeast Corner	S.E. Corner BV 237	2" x 2" x 4' wood post
No. 4:	Southwest Corner	S.W. Corner BV 237	2" x 2" x 4' wood post

As erected on the ground, each corner monument is marked as described above by scribed metal tags.

The work of location consisted of making a claim map as provided in NRS 517.040. The tie from the claim block to a fixed point is depicted on the location map included with this filing.

Dated: March 25, 2016

By:   
H. H. Tonking, as Agent for Locator

Recorded at the request of and when recorded return to: Kinross Gold U.S.A., Inc. Attention: Land Department 5075 South Syracuse St., 8th Floor Denver, CO 80237

The undersigned affirms this document contains no personal information of any person



CERTIFICATE OF LOCATION LODE MINING CLAIM

Kinross Gold U.S.A., Inc. located the BV 238 Lode Mining Claim in the following quarter sections(s):

Table with 5 columns: 1/4, Section, Township, Range, Meridian. Rows include NW 18, NE 18, 22 NORTH, 51 EAST, and MDB&M.

In Eureka County, Nevada, on the 7th day of February, 2016.

RECORDER'S STAMP

Name and mailing address of locator is: Kinross Gold U.S.A., Inc. 5075 South Syracuse St., 8th Floor Denver, CO 80237

The Claim is approximately 1500 feet long and 600 feet wide, such that 10 feet are claimed in an East direction and 1490 feet in a West direction from the point of discovery (monument of location), at which the Notice of Location was posted, together with 300 feet on each side of the monument of location and center line of the Claim. The general course of the lode or vein is from the East to the West direction.

The number, location and markings on each corner monument are as follows:

Table with 3 columns: Location, Markings, Description. Rows describe corner monuments (No. 1-4) with their locations, markings (BV 238), and descriptions (wood posts).

As erected on the ground, each corner monument is marked as described above by scribed metal tags.

The work of location consisted of making a claim map as provided in NRS 517.040. The tie from the claim block to a fixed point is depicted on the location map included with this filing.

Dated: March 25, 2016

By: [Signature] H. H. Tonking, as Agent for Locator

Official Record

Recording requested By  
KINROSS GOLD USA INC

Eureka County - NV  
Sara Simmons - Recorder

Fee: \$22.50

Page 1 of 1

RPTT:

Recorded By: LH

Book- 590 Page- 0240

Recorded at the request of and when recorded return to:  
Kinross Gold U.S.A., Inc.  
Attention: Land Department  
5075 South Syracuse St., 8<sup>th</sup> Floor  
Denver, CO 80237

The undersigned affirms this document contains no personal  
Information of any person



0231266

CERTIFICATE OF LOCATION LODE MINING CLAIM

Kinross Gold U.S.A., Inc. located the BV 239  
Lode Mining Claim in the following quarter sections(s):

<u>1/4</u>	<u>Section</u>	<u>Township</u>	<u>Range</u>	<u>Meridian</u>
NW	18	22 NORTH	51 EAST	MDB&M
NE	18	22 NORTH	51 EAST	MDB&M

In Eureka County, Nevada, on the 19th day of March, 2016.

RECORDER'S STAMP

Name and mailing address of locator is: Kinross Gold U.S.A., Inc.  
5075 South Syracuse St., 8<sup>th</sup> Floor  
Denver, CO 80237

The Claim is approximately 1500 feet long and 400 feet wide, such that 10 feet are claimed in an East direction and 1490 feet in a West direction from the point of discovery (monument of location), at which the Notice of Location was posted, together with 200 feet on each side of the monument of location and center line of the Claim. The general course of the lode or vein is from the East to the West direction.

The number, location and markings on each corner monument are as follows:

	<u>Location</u>	<u>Markings</u>	<u>Description</u>
No. 1:	Northwest Corner	N.W. Corner BV 239	2" x 2" x 4' wood post
No. 2:	Northeast Corner	N.E. Corner BV 239	2" x 2" x 4' wood post
No. 3:	Southeast Corner	S.E. Corner BV 239	2" x 2" x 4' wood post
No. 4:	Southwest Corner	S.W. Corner BV 239	2" x 2" x 4' wood post

As erected on the ground, each corner monument is marked as described above by scribed metal tags.

The work of location consisted of making a claim map as provided in NRS 517.040. The tie from the claim block to a fixed point is depicted on the location map included with this filing.

Dated: March 25, 2016

By: [Signature]  
H. H. Tenking, as Agent for Locator

DOC # 0231267

04/25/2016

01:34 PM

**Official Record**

Recording requested By  
KINROSS GOLD USA INC

Eureka County - NV  
Sara Simmons - Recorder

Fee: \$22.50

Page 1 of 1

RPTT:

Recorded By LH

Book- 590 Page- 0241

Recorded at the request of and when recorded return to:  
Kinross Gold U.S.A., Inc.  
Attention: Land Department  
5075 South Syracuse St., 8<sup>th</sup> Floor  
Denver, CO 80237

The undersigned affirms this document contains no personal  
Information of any person

**CERTIFICATE OF LOCATION LODE MINING CLAIM**



Kinross Gold U.S.A., Inc. located the BV 240  
Lode Mining Claim in the following quarter sections(s):

<u>1/4</u>	<u>Section</u>	<u>Township</u>	<u>Range</u>	<u>Meridian</u>
NW	8	22 NORTH	51 EAST	MDB&M
NE	8	22 NORTH	51 EAST	MDB&M

In Eureka County, Nevada, on the 18th day of March, 2016.

**RECORDER'S STAMP**

Name and mailing address of locator is: Kinross Gold U.S.A., Inc.  
5075 South Syracuse St., 8<sup>th</sup> Floor  
Denver, CO 80237

The Claim is approximately 1500 feet long and 150 feet wide, such that 1490 feet are claimed in an East direction and 10 feet in a West direction from the point of discovery (monument of location), at which the Notice of Location was posted, together with 75 feet on each side of the monument of location and center line of the Claim. The general course of the lode or vein is from the East to the West direction.

The number, location and markings on each corner monument are as follows:

<u>No.</u>	<u>Location</u>	<u>Markings</u>	<u>Description</u>
No. 1:	Northwest Corner	N.W. Corner BV 240	2" x 2" x 4' wood post
No. 2:	Northeast Corner	N.E. Corner BV 240	2" x 2" x 4' wood post
No. 3:	Southeast Corner	S.E. Corner BV 240	2" x 2" x 4' wood post
No. 4:	Southwest Corner	S.W. Corner BV 240	2" x 2" x 4' wood post

As erected on the ground, each corner monument is marked as described above by scribed metal tags.

The work of location consisted of making a claim map as provided in NRS 517.040. The tie from the claim block to a fixed point is depicted on the location map included with this filing.

Dated: March 25, 2016

By: [Signature]  
H. H. Tonking, as Agent for Locator

Recorded at the request of and when recorded return to:  
 Kinross Gold U.S.A., Inc.  
 Attention: Land Department  
 5075 South Syracuse St., 8<sup>th</sup> Floor  
 Denver, CO 80237

**DOC # 0231268**  
 04/25/2016 01:34 PM  
**Official Record**  
 Recording requested By  
 KINROSS GOLD USA INC  
 Eureka County - NV  
 Sara Simmons - Recorder  
 Fee: \$22.50 Page 1 of 1  
 RPTT: Recorded By: LH  
 Book- 590 Page- 0242

The undersigned affirms this document contains no personal information of any person

**CERTIFICATE OF LOCATION LODE MINING CLAIM**

Kinross Gold U.S.A., Inc. located the BV 241  
 Lode Mining Claim in the following quarter sections(s):

<u>1/4</u>	<u>Section</u>	<u>Township</u>	<u>Range</u>	<u>Meridian</u>
NW	8	22 NORTH	51 EAST	MDB&M
NE	8	22 NORTH	51 EAST	MDB&M



In Eureka County, Nevada, on the 18th day of March, 2016.

**RECORDER'S STAMP**

Name and mailing address of locator is: Kinross Gold U.S.A., Inc.  
 5075 South Syracuse St., 8<sup>th</sup> Floor  
 Denver, CO 80237

The Claim is approximately 1500 feet long and 600 feet wide, such that 1490 feet are claimed in an East direction and 10 feet in a West direction from the point of discovery (monument of location), at which the Notice of Location was posted, together with 300 feet on each side of the monument of location and center line of the Claim. The general course of the lode or vein is from the East to the West direction.

The number, location and markings on each corner monument are as follows:

<u>No.</u>	<u>Location</u>	<u>Markings</u>	<u>Description</u>
No. 1:	Northwest Corner	N.W. Corner BV 241	2" x 2" x 4' wood post
No. 2:	Northeast Corner	N.E. Corner BV 241	2" x 2" x 4' wood post
No. 3:	Southeast Corner	S.E. Corner BV 241	2" x 2" x 4' wood post
No. 4:	Southwest Corner	S.W. Corner BV 241	2" x 2" x 4' wood post

As erected on the ground, each corner monument is marked as described above by scribed metal tags.

The work of location consisted of making a claim map as provided in NRS 517.040. The tie from the claim block to a fixed point is depicted on the location map included with this filing.

Dated: March 25, 2016

By: H. H. Tonking  
 H. H. Tonking, as Agent for Locator

Official Record

Recording requested By  
KINROSS GOLD USA INC

Eureka County - NV

Sara Simmons - Recorder

Fee: \$22.50

Page 1 of 1

RPTT:

Recorded By: LH

Book- 590 Page- 0243

Recorded at the request of and when recorded return to:  
Kinross Gold U.S.A., Inc.  
Attention: Land Department  
5075 South Syracuse St., 8<sup>th</sup> Floor  
Denver, CO 80237

The undersigned affirms this document contains no personal  
Information of any person

CERTIFICATE OF LOCATION LODE MINING CLAIM



0231269

Kinross Gold U.S.A., Inc. located the BV 242  
Lode Mining Claim in the following quarter sections(s):

<u>1/4</u>	<u>Section</u>	<u>Township</u>	<u>Range</u>	<u>Meridian</u>
NW	7	22 NORTH	51 EAST	MDB&M

In Eureka County, Nevada, on the 10th day of February, 2016.

RECORDER'S STAMP

Name and mailing address of locator is: Kinross Gold U.S.A., Inc.  
5075 South Syracuse St., 8<sup>th</sup> Floor  
Denver, CO 80237

The Claim is approximately 1500 feet long and 600 feet wide, such that 10 feet are claimed in an East direction and 1490 feet in a West direction from the point of discovery (monument of location), at which the Notice of Location was posted, together with 300 feet on each side of the monument of location and center line of the Claim. The general course of the lode or vein is from the East to the West direction.

The number, location and markings on each corner monument are as follows:

	<u>Location</u>	<u>Markings</u>	<u>Description</u>
No. 1:	Northwest Corner	N.W. Corner BV 242	2" x 2" x 4' wood post
No. 2:	Northeast Corner	N.E. Corner BV 242	2" x 2" x 4' wood post
No. 3:	Southeast Corner	S.E. Corner BV 242	2" x 2" x 4' wood post
No. 4:	Southwest Corner	S.W. Corner BV 242	2" x 2" x 4' wood post

As erected on the ground, each corner monument is marked as described above by scribed metal tags.

The work of location consisted of making a claim map as provided in NRS 517.040. The tie from the claim block to a fixed point is depicted on the location map included with this filing.

Dated: March 25, 2016

By: [Signature]  
H. H. Tonking, as Agent for Locator

DOC # 0231270

04/25/2016

01:34 PM

Recorded at the request of and when recorded return to:  
Kinross Gold U.S.A., Inc.  
Attention: Land Department  
5075 South Syracuse St., 8<sup>th</sup> Floor  
Denver, CO 80237

**Official Record**

Recording requested By  
KINROSS GOLD USA INC

Eureka County - NV

Sara Simmons - Recorder

Fee: \$22.50

Page 1 of 1

RPTT:

Recorded By: LH

Book- 590 Page- 0244

The undersigned affirms this document contains no personal information of any person

**CERTIFICATE OF LOCATION LODE MINING CLAIM**



0231270

Kinross Gold U.S.A., Inc. located the BV 243  
Lode Mining Claim in the following quarter sections(s):

<u>1/4</u>	<u>Section</u>	<u>Township</u>	<u>Range</u>	<u>Meridian</u>
NW	7	22 NORTH	51 EAST	MDB&M
SW	7	22 NORTH	51 EAST	MDB&M

In Eureka County, Nevada, on the 10th day of February, 2016.

**RECORDER'S STAMP**

Name and mailing address of locator is: Kinross Gold U.S.A., Inc.  
5075 South Syracuse St., 8<sup>th</sup> Floor  
Denver, CO 80237

The Claim is approximately 1500 feet long and 600 feet wide, such that 10 feet are claimed in an East direction and 1490 feet in a West direction from the point of discovery (monument of location), at which the Notice of Location was posted, together with 300 feet on each side of the monument of location and center line of the Claim. The general course of the lode or vein is from the East to the West direction.

The number, location and markings on each corner monument are as follows:

<u>No.</u>	<u>Location</u>	<u>Markings</u>	<u>Description</u>
No. 1:	Northwest Corner	N.W. Corner BV 243	2" x 2" x 4' wood post
No. 2:	Northeast Corner	N.E. Corner BV 243	2" x 2" x 4' wood post
No. 3:	Southeast Corner	S.E. Corner BV 243	2" x 2" x 4' wood post
No. 4:	Southwest Corner	S.W. Corner BV 243	2" x 2" x 4' wood post

As erected on the ground, each corner monument is marked as described above by scribed metal tags.

The work of location consisted of making a claim map as provided in NRS 517.040. The tie from the claim block to a fixed point is depicted on the location map included with this filing.

Dated: March 25, 2016

By:   
H. H. Tonking, as Agent for Locator

DOC # 0231271

04/25/2016

01:34 PM

Official Record

Recording requested By  
KINROSS GOLD USA INC

Eureka County - NV

Sara Simmons - Recorder

Fee: \$22.50

Page 1 of 1

RPTT:

Recorded By: LH

Book- 590 Page-

0245

Recorded at the request of and when recorded return to:  
Kinross Gold U.S.A., Inc.  
Attention: Land Department  
5075 South Syracuse St., 8<sup>th</sup> Floor  
Denver, CO 80237

The undersigned affirms this document contains no personal  
Information of any person

CERTIFICATE OF LOCATION LODE MINING CLAIM

Kinross Gold U.S.A., Inc. located the BV 244  
Lode Mining Claim in the following quarter sections(s):



0231271

<u>1/4</u>	<u>Section</u>	<u>Township</u>	<u>Range</u>	<u>Meridian</u>
SW	7	22 NORTH	51 EAST	MDB&M
_____	_____	_____	_____	_____
_____	_____	_____	_____	_____
_____	_____	_____	_____	_____

In Eureka County, Nevada, on the 10th day of February, 2016.

RECORDER'S STAMP

Name and mailing address of locator is: Kinross Gold U.S.A., Inc.  
5075 South Syracuse St., 8<sup>th</sup> Floor  
Denver, CO 80237

The Claim is approximately 1500 feet long and 600 feet wide, such that 10 feet are claimed in an East direction and 1490 feet in a West direction from the point of discovery (monument of location), at which the Notice of Location was posted, together with 300 feet on each side of the monument of location and center line of the Claim. The general course of the lode or vein is from the East to the West direction.

The number, location and markings on each corner monument are as follows:

	<u>Location</u>	<u>Markings</u>	<u>Description</u>
No. 1:	Northwest Corner	N.W. Corner BV 244	2" x 2" x 4' wood post
No. 2:	Northeast Corner	N.E. Corner BV 244	2" x 2" x 4' wood post
No. 3:	Southeast Corner	S.E. Corner BV 244	2" x 2" x 4' wood post
No. 4:	Southwest Corner	S.W. Corner BV 244	2" x 2" x 4' wood post

As erected on the ground, each corner monument is marked as described above by scribed metal tags.

The work of location consisted of making a claim map as provided in NRS 517.040. The tie from the claim block to a fixed point is depicted on the location map included with this filing.

Dated: March 25, 2016

By: [Signature]  
H. H. Tonking, as Agent for Locator



DOC # 0231272

04/25/2016 01:34 PM

Official Record  
Recording requested By  
KINROSS GOLD USA INC

Eureka County - NV  
Sara Simmons - Recorder  
Fee: \$22.50 Page 1 of 1  
RPTT: Recorded By: LH  
Book- 590 Page- 0246

Recorded at the request of and when recorded return to:  
Kinross Gold U.S.A., Inc.  
Attention: Land Department  
5075 South Syracuse St., 8<sup>th</sup> Floor  
Denver, CO 80237

The undersigned affirms this document contains no personal  
Information of any person



**CERTIFICATE OF LOCATION LODE MINING CLAIM**

Kinross Gold U.S.A., Inc. located the BV 245  
Lode Mining Claim in the following quarter sections(s):

<u>1/4</u>	<u>Section</u>	<u>Township</u>	<u>Range</u>	<u>Meridian</u>
SW	7	22 NORTH	51 EAST	MDB&M
_____	_____	_____	_____	_____
_____	_____	_____	_____	_____
_____	_____	_____	_____	_____

In Eureka County, Nevada, on the 10th day of February, 2016.

**RECORDER'S STAMP**

Name and mailing address of locator is: Kinross Gold U.S.A., Inc.  
5075 South Syracuse St., 8<sup>th</sup> Floor  
Denver, CO 80237

The Claim is approximately 1500 feet long and 600 feet wide, such that 10 feet are claimed in an East direction and 1490 feet in a West direction from the point of discovery (monument of location), at which the Notice of Location was posted, together with 300 feet on each side of the monument of location and center line of the Claim. The general course of the lode or vein is from the East to the West direction.

The number, location and markings on each corner monument are as follows:

<u>No.</u>	<u>Location</u>	<u>Markings</u>	<u>Description</u>
No. 1:	Northwest Corner	N.W. Corner BV 245	2" x 2" x 4' wood post
No. 2:	Northeast Corner	N.E. Corner BV 245	2" x 2" x 4' wood post
No. 3:	Southeast Corner	S.E. Corner BV 245	2" x 2" x 4' wood post
No. 4:	Southwest Corner	S.W. Corner BV 245	2" x 2" x 4' wood post

As erected on the ground, each corner monument is marked as described above by scribed metal tags.

The work of location consisted of making a claim map as provided in NRS 517.040. The tie from the claim block to a fixed point is depicted on the location map included with this filing.

Dated: March 25, 2016

By: [Signature]  
H. H. Tonking, as Agent for Locator

DOC # 0231273

04/25/2016

01:34 PM

Official Record

Recording requested By  
KINROSS GOLD USA INC

Eureka County - NV

Sara Simmons - Recorder

Fee: \$22.50

Page 1 of 1

RPTT:

Recorded By: LH

Book- 598

Page-

0247

Recorded at the request of and when recorded return to:  
Kinross Gold U.S.A., Inc.  
Attention: Land Department  
5075 South Syracuse St., 8<sup>th</sup> Floor  
Denver, CO 80237

The undersigned affirms this document contains no personal  
Information of any person

CERTIFICATE OF LOCATION LODE MINING CLAIM

Kinross Gold U.S.A., Inc. located the BV 246  
Lode Mining Claim in the following quarter sections(s):

<u>1/4</u>	<u>Section</u>	<u>Township</u>	<u>Range</u>	<u>Meridian</u>
SW	7	22 NORTH	51 EAST	MDB&M



In Eureka County, Nevada, on the 19th day of March, 2016.

RECORDER'S STAMP

Name and mailing address of locator is: Kinross Gold U.S.A., Inc.  
5075 South Syracuse St., 8<sup>th</sup> Floor  
Denver, CO 80237

The Claim is approximately 1500 feet long and 400 feet wide, such that 10 feet are claimed in an East direction and 1490 feet in a West direction from the point of discovery (monument of location), at which the Notice of Location was posted, together with 200 feet on each side of the monument of location and center line of the Claim. The general course of the lode or vein is from the East to the West direction.

The number, location and markings on each corner monument are as follows:

<u>No.</u>	<u>Location</u>	<u>Markings</u>	<u>Description</u>
No. 1:	Northwest Corner	N.W. Corner BV 246	2" x 2" x 4' wood post
No. 2:	Northeast Corner	N.E. Corner BV 246	2" x 2" x 4' wood post
No. 3:	Southeast Corner	S.E. Corner BV 246	2" x 2" x 4' wood post
No. 4:	Southwest Corner	S.W. Corner BV 246	2" x 2" x 4' wood post

As erected on the ground, each corner monument is marked as described above by scribed metal tags.

The work of location consisted of making a claim map as provided in NRS 517.040. The tie from the claim block to a fixed point is depicted on the location map included with this filing.

Dated: March 25, 2016

By: [Signature]  
H. H. Tenking, as Agent for Locator

Recorded at the request of and when recorded return to:  
 Kinross Gold U.S.A., Inc.  
 Attention: Land Department  
 5075 South Syracuse St., 8<sup>th</sup> Floor  
 Denver, CO 80237

**DOC # 0231274**  
 04/25/2016 01:34 PM  
**Official Record**  
 Recording requested By  
 KINROSS GOLD USA INC  
 Eureka County - NV  
 Sara Simmons - Recorder  
 Fee: \$22.50 Page 1 of 1  
 RPTT: Recorded By: LH  
 Book- 590 Page- 0248

The undersigned affirms this document contains no personal  
 Information of any person

**CERTIFICATE OF LOCATION LODE MINING CLAIM**

Kinross Gold U.S.A., Inc. located the BV 247  
 Lode Mining Claim in the following quarter section(s):

<u>1/4</u>	<u>Section</u>	<u>Township</u>	<u>Range</u>	<u>Meridian</u>
NW	8	22 NORTH	51 EAST	MDB&M
NE	8	22 NORTH	51 EAST	MDB&M



In Eureka County, Nevada, on the 10th day of February, 2016.

**RECORDER'S STAMP**

Name and mailing address of locator is: Kinross Gold U.S.A., Inc.  
 5075 South Syracuse St., 8<sup>th</sup> Floor  
 Denver, CO 80237

The Claim is approximately 1500 feet long and 600 feet wide, such that 1490 feet are claimed in an East direction and 10 feet in a West direction from the point of discovery (monument of location), at which the Notice of Location was posted, together with 300 feet on each side of the monument of location and center line of the Claim. The general course of the lode or vein is from the East to the West direction.

The number, location and markings on each corner monument are as follows:

<u>No.</u>	<u>Location</u>	<u>Markings</u>	<u>Description</u>
No. 1:	Northwest Corner	N.W. Corner BV 247	2" x 2" x 4' wood post
No. 2:	Northeast Corner	N.E. Corner BV 247	2" x 2" x 4' wood post
No. 3:	Southeast Corner	S.E. Corner BV 247	2" x 2" x 4' wood post
No. 4:	Southwest Corner	S.W. Corner BV 247	2" x 2" x 4' wood post

As erected on the ground, each corner monument is marked as described above by scribed metal tags.

The work of location consisted of making a claim map as provided in NRS 517.040. The tie from the claim block to a fixed point is depicted on the location map included with this filing.

Dated: March 25, 2016

By: [Signature]  
 H. H. Tonking, as Agent for Locator

DOC # 0231275

04/25/2016

01:34 PM

Official Record  
Recording requested By  
KINROSS GOLD USA INC

Eureka County - NV  
Sara Simmons - Recorder

Fee: \$22.50

RPTT:

Book- 590 Page-

Page 1 of 1  
Recorded By: LH



Recorded at the request of and when recorded return to:  
Kinross Gold U.S.A., Inc.  
Attention: Land Department  
5075 South Syracuse St., 8<sup>th</sup> Floor  
Denver, CO 80237

The undersigned affirms this document contains no personal  
Information of any person

**CERTIFICATE OF LOCATION LODE MINING CLAIM**

Kinross Gold U.S.A., Inc. located the BV 248  
Lode Mining Claim in the following quarter sections(s):

<u>1/4</u>	<u>Section</u>	<u>Township</u>	<u>Range</u>	<u>Meridian</u>
NE	8	22 NORTH	51 EAST	MDB&M
NW	8	22 NORTH	51 EAST	MDB&M

In Eureka County, Nevada, on the 10th day of February, 2016.

**RECORDER'S STAMP**

Name and mailing address of locator is: Kinross Gold U.S.A., Inc.  
5075 South Syracuse St., 8<sup>th</sup> Floor  
Denver, CO 80237

The Claim is approximately 1500 feet long and 600 feet wide, such that 1490 feet are claimed in an East direction and 10 feet in a West direction from the point of discovery (monument of location), at which the Notice of Location was posted, together with 300 feet on each side of the monument of location and center line of the Claim. The general course of the lode or vein is from the East to the West direction.


The number, location and markings on each corner monument are as follows:

	<u>Location</u>	<u>Markings</u>	<u>Description</u>
No. 1:	Northwest Corner	N.W. Corner BV 248	2" x 2" x 4' wood post
No. 2:	Northeast Corner	N.E. Corner BV 248	2" x 2" x 4' wood post
No. 3:	Southeast Corner	S.E. Corner BV 248	2" x 2" x 4' wood post
No. 4:	Southwest Corner	S.W. Corner BV 248	2" x 2" x 4' wood post

As erected on the ground, each corner monument is marked as described above by scribed metal tags.

The work of location consisted of making a claim map as provided in NRS 517.040. The tie from the claim block to a fixed point is depicted on the location map included with this filing.

Dated: March 25, 2016

By:   
H. H. Tonking, as Agent for Locator

Recorded at the request of and when recorded return to:  
 Kinross Gold U.S.A., Inc.  
 Attention: Land Department  
 5075 South Syracuse St., 8<sup>th</sup> Floor  
 Denver, CO 80237

**DOC # 0231276**

04/25/2016 01:34 PM  
**Official Record**  
 Recording requested by  
 KINROSS GOLD USA INC

Eureka County - NV  
 Sara Simmons - Recorder  
 Fee: \$22.50 Page 1 of 1  
 RPTT: Recorded By: LH  
 Book- 590 Page- 0250

The undersigned affirms this document contains no personal information of any person

**CERTIFICATE OF LOCATION LODE MINING CLAIM**

Kinross Gold U.S.A., Inc. located the BV 249  
 Lode Mining Claim in the following quarter section(s):



<u>1/4</u>	<u>Section</u>	<u>Township</u>	<u>Range</u>	<u>Meridian</u>
SE	17	22 NORTH	51 EAST	MDB&M
_____	_____	_____	_____	_____
_____	_____	_____	_____	_____
_____	_____	_____	_____	_____

In Eureka County, Nevada, on the 19th day of March, 2016.

**RECORDER'S STAMP**

Name and mailing address of locator is: Kinross Gold U.S.A., Inc.  
 5075 South Syracuse St., 8<sup>th</sup> Floor  
 Denver, CO 80237

The Claim is approximately 1500 feet long and 300 feet wide, such that 10 feet are claimed in an North direction and 1490 feet in a South direction from the point of discovery (monument of location), at which the Notice of Location was posted, together with 150 feet on each side of the monument of location and center line of the Claim. The general course of the lode or vein is from the North to the South direction.

The number, location and markings on each corner monument are as follows:

<u>No.</u>	<u>Location</u>	<u>Markings</u>	<u>Description</u>
No. 1:	Northwest Corner	N.W. Corner BV 249	2" x 2" x 4' wood post
No. 2:	Northeast Corner	N.E. Corner BV 249	2" x 2" x 4' wood post
No. 3:	Southeast Corner	S.E. Corner BV 249	2" x 2" x 4' wood post
No. 4:	Southwest Corner	S.W. Corner BV 249	2" x 2" x 4' wood post

As erected on the ground, each corner monument is marked as described above by scribed metal tags.

The work of location consisted of making a claim map as provided in NRS 517.040. The tie from the claim block to a fixed point is depicted on the location map included with this filing.

Dated: March 25, 2016

By: [Signature]  
 H. H. Tonking, as Agent for Locator