

The following document contains no personal information as defined by NRS 603A.040

**Official Record**

Recording requested By  
BASIN & RANGE RESOURCES LLC

Eureka County - NV

Sara Simmons - Recorder

Fee: \$24.00

Page 1 of 1

RPTT:

Recorded By: LH

Book- 592 Page- 0295



# **CERTIFICATE OF LOCATION** **LODE MINING CLAIM**

## **TO ALL WHOM IT MAY CONCERN:**

The undersigned hereby certifies that the  
**TR 1 Lode Mining Claim** has been  
located in the following quarter section(s):

| 1/4 | Section | Township | Range | Meridian |
|-----|---------|----------|-------|----------|
| NW  | 2       | 31N      | 49E   | MDBM     |
| NE  | 3       | 31N      | 49E   | MDBM     |
| SE  | 34      | 32N      | 49E   | MDBM     |
| SW  | 35      | 32N      | 49E   | MDBM     |

in Eureka County, Nevada, on the 8th day of April, 2016.

Name and mailing address of locator is:

**Basin & Range Resources, LLC**  
**1815 E. Winsett St.**  
**Tucson, AZ 85719**

The Claim is approximately 1,000 feet long and 600 feet wide, such that 980 feet are claimed in a north direction and 20 feet in a south direction from the point of discovery (monument of location), at which the Notice of Location is posted, together with 300 feet on each side of the monument of location and center line of the Claim. The general course of the lode or vein is from the north to the south direction. The western boundary of this claim is defined to include all locatable minerals up to the boundary of Eureka County parcel # 005-008-08. The northern boundary of this claim is defined to include all locatable minerals up to the boundary of Eureka County parcel # 004-033-11. All attempts were made to place monuments on boundary lines without entry or location on fee lands.

The number, location and markings on each corner monument are as follows:

|       | Location | Markings              | Description               |
|-------|----------|-----------------------|---------------------------|
| No. 1 | NW       | NW cor. of TR 1 & map | 2" X 2" x 4' wooden posts |
| No. 2 | NE       | NE cor. of TR 1 & map | 2" X 2" x 4' wooden posts |
| No. 3 | SE       | SE cor. of TR 1 & map | 2" X 2" x 4' wooden posts |
| No. 4 | SW       | SW cor. of TR 1 & map | 2" X 2" x 4' wooden posts |

As erected on the ground, each corner monument consists of 2" by 2" by 4' wooden posts marked with metal tags containing the claim name, corner location, and general location map. Location work consisted of making a claim map as provided in NRS 517.040

Dated the 1st day of July, 2016.

SIGNATURE:

By Chelsea Kreiner  
Chelsea Kreiner - Agent for Basin & Range Resources, LLC

The following document contains no personal information as defined by NRS 603A.040

**DOC # 0231616**

07/05/2016

03:13 PM

**Official Record**

Recording requested By  
BASIN & RANGE RESOURCES LLC

**Eureka County - NV**

**Sara Simmons - Recorder**

Fee: \$24.00

Page 1 of 1

RPTT:

Recorded By: LH

Book- 592 Page- 0296

**CERTIFICATE OF LOCATION**  
**LODE MINING CLAIM**

**TO ALL WHOM IT MAY CONCERN:**

The undersigned hereby certifies that the  
**TR 2** Lode Mining Claim has been  
located in the following quarter section(s):



| 1/4 | Section | Township | Range | Meridian |
|-----|---------|----------|-------|----------|
| NW  | 2       | 31N      | 49E   | MDBM     |
| SW  | 35      | 32N      | 49E   | MDBM     |

in Eureka County, Nevada, on the 8th day of April, 2016.

Name and mailing address of locator is:

**Basin & Range Resources, LLC**  
**1815 E. Winsett St.**  
**Tucson, AZ 85719**

The Claim is approximately 1,000 feet long and 600 feet wide, such that 980 feet are claimed in a north direction and 20 feet in a south direction from the point of discovery (monument of location), at which the Notice of Location is posted, together with 300 feet on each side of the monument of location and center line of the Claim. The general course of the lode or vein is from the north to the south direction. The northern boundary of this claim is defined to include all locatable minerals up to the boundary of Eureka County parcel # 004-033-11. All attempts were made to place monuments on boundary lines without entry or location on fee lands.

The number, location and markings on each corner monument are as follows:

|       | Location | Markings              | Description               |
|-------|----------|-----------------------|---------------------------|
| No. 1 | NW       | NW cor. of TR 2 & map | 2" X 2" x 4' wooden posts |
| No. 2 | NE       | NE cor. of TR 2 & map | 2" X 2" x 4' wooden posts |
| No. 3 | SE       | SE cor. of TR 2 & map | 2" X 2" x 4' wooden posts |
| No. 4 | SW       | SW cor. of TR 2 & map | 2" X 2" x 4' wooden posts |

As erected on the ground, each corner monument consists of 2" by 2" by 4' wooden posts marked with metal tags containing the claim name, corner location, and general location map. Location work consisted of making a claim map as provided in NRS 517.040

Dated the 1st day of July, 2016.

SIGNATURE:

By Chelsea Kreiner  
Chelsea Kreiner - Agent for Basin & Range Resources, LLC

The following document contains no personal information as defined by NRS 603A.040

**DOC # 0231617**

07/05/2016 03:13 PM

**Official Record**

Recording requested By  
BASIN & RANGE RESOURCES LLC

**Eureka County - NV**

**Sara Simmons - Recorder**

Fee: \$24.00

Page 1 of 1

RPTT:

Recorded By: LH

Book- 592 Page- 0297

**CERTIFICATE OF LOCATION**  
**LODE MINING CLAIM**

**TO ALL WHOM IT MAY CONCERN:**

The undersigned hereby certifies that the  
**TR 3** Lode Mining Claim has been  
located in the following quarter section(s):



0231617

| 1/4 | Section | Township | Range | Meridian |
|-----|---------|----------|-------|----------|
| NW  | 2       | 31N      | 49E   | MDBM     |
| SW  | 35      | 32N      | 49E   | MDBM     |

in Eureka County, Nevada, on the 8th day of April, 2016.

Name and mailing address of locator is:

**Basin & Range Resources, LLC**  
**1815 E. Winsett St.**  
**Tucson, AZ 85719**

The Claim is approximately 1,000 feet long and 600 feet wide, such that 980 feet are claimed in a north direction and 20 feet in a south direction from the point of discovery (monument of location), at which the Notice of Location is posted, together with 300 feet on each side of the monument of location and center line of the Claim. The general course of the lode or vein is from the north to the south direction. The northern boundary of this claim is defined to include all locatable minerals up to the boundary of Eureka County parcel # 004-033-11. All attempts were made to place monuments on boundary lines without entry or location on fee lands.

The number, location and markings on each corner monument are as follows:

|       | Location | Markings              | Description               |
|-------|----------|-----------------------|---------------------------|
| No. 1 | NW       | NW cor. of TR 3 & map | 2" X 2" x 4' wooden posts |
| No. 2 | NE       | NE cor. of TR 3 & map | 2" X 2" x 4' wooden posts |
| No. 3 | SE       | SE cor. of TR 3 & map | 2" X 2" x 4' wooden posts |
| No. 4 | SW       | SW cor. of TR 3 & map | 2" X 2" x 4' wooden posts |

As erected on the ground, each corner monument consists of 2" by 2" by 4' wooden posts marked with metal tags containing the claim name, corner location, and general location map. Location work consisted of making a claim map as provided in NRS 517.040

Dated the 1st day of July, 2016.

SIGNATURE:

By Chelsea Kreiner  
Chelsea Kreiner - Agent for Basin & Range Resources, LLC

The following document contains no personal information as defined by NRS 603A.040

**Official Record**

Recording requested By  
BASIN & RANGE RESOURCES LLC

Eureka County - NV

Sara Simmons - Recorder

Fee: \$24.00

Page 1 of 1

RPTT:

Recorded By: LH

Book- 592 Page- 0298

# **CERTIFICATE OF LOCATION** **LODE MINING CLAIM**

**TO ALL WHOM IT MAY CONCERN:**

The undersigned hereby certifies that the  
**TR 4** Lode Mining Claim has been  
located in the following quarter section(s):



| 1/4 | Section | Township | Range | Meridian |
|-----|---------|----------|-------|----------|
| NW  | 2       | 31N      | 49E   | MDBM     |
| SW  | 35      | 32N      | 49E   | MDBM     |

in Eureka County, Nevada, on the 8th day of April, 2016.

Name and mailing address of locator is:

**Basin & Range Resources, LLC**  
**1815 E. Winsett St.**  
**Tucson, AZ 85719**

The Claim is approximately 1,000 feet long and 600 feet wide, such that 980 feet are claimed in a north direction and 20 feet in a south direction from the point of discovery (monument of location), at which the Notice of Location is posted, together with 300 feet on each side of the monument of location and center line of the Claim. The general course of the lode or vein is from the north to the south direction. The northern boundary of this claim is defined to include all locatable minerals up to the boundary of Eureka County parcel # 004-033-11. All attempts were made to place monuments on boundary lines without entry or location on fee lands.

The number, location and markings on each corner monument are as follows:

|       | Location | Markings              | Description               |
|-------|----------|-----------------------|---------------------------|
| No. 1 | NW       | NW cor. of TR 4 & map | 2" X 2" x 4' wooden posts |
| No. 2 | NE       | NE cor. of TR 4 & map | 2" X 2" x 4' wooden posts |
| No. 3 | SE       | SE cor. of TR 4 & map | 2" X 2" x 4' wooden posts |
| No. 4 | SW       | SW cor. of TR 4 & map | 2" X 2" x 4' wooden posts |

As erected on the ground, each corner monument consists of 2" by 2" by 4' wooden posts marked with metal tags containing the claim name, corner location, and general location map. Location work consisted of making a claim map as provided in NRS 517.040

Dated the 1st day of July, 2016.

SIGNATURE:

By Chelsea Kreiner  
Chelsea Kreiner - Agent for Basin & Range Resources, LLC

The following document contains no personal information as defined by NRS 603A.040

**Official Record**

Recording requested By  
BASIN & RANGE RESOURCES LLC

Eureka County - NV

Sara Simmons - Recorder

Fee: \$24.00

Page 1 of 1

RPTT:

Recorded By: LH

Book- 592 Page- 0299

# **CERTIFICATE OF LOCATION** **LODE MINING CLAIM**

## **TO ALL WHOM IT MAY CONCERN:**

The undersigned hereby certifies that the  
**TR 5** Lode Mining Claim has been  
located in the following quarter section(s):



0231619

| 1/4 | Section | Township | Range | Meridian |
|-----|---------|----------|-------|----------|
| NW  | 2       | 31N      | 49E   | MDBM     |
| NE  | 2       | 31N      | 49E   | MDBM     |
| SW  | 35      | 32N      | 49E   | MDBM     |
| SE  | 35      | 32N      | 49E   | MDBM     |

in Eureka County, Nevada, on the 8th day of April, 2016.

Name and mailing address of locator is:

**Basin & Range Resources, LLC**  
**1815 E. Winsett St.**  
**Tucson, AZ 85719**

The Claim is approximately 1,000 feet long and 600 feet wide, such that 980 feet are claimed in a north direction and 20 feet in a south direction from the point of discovery (monument of location), at which the Notice of Location is posted, together with 300 feet on each side of the monument of location and center line of the Claim. The general course of the lode or vein is from the north to the south direction. The northern boundary of this claim is defined to include all locatable minerals up to the boundary of Eureka County parcel # 004-033-11. All attempts were made to place monuments on boundary lines without entry or location on fee lands.

The number, location and markings on each corner monument are as follows:

|       | Location | Markings              | Description               |
|-------|----------|-----------------------|---------------------------|
| No. 1 | NW       | NW cor. of TR 5 & map | 2" X 2" x 4' wooden posts |
| No. 2 | NE       | NE cor. of TR 5 & map | 2" X 2" x 4' wooden posts |
| No. 3 | SE       | SE cor. of TR 5 & map | 2" X 2" x 4' wooden posts |
| No. 4 | SW       | SW cor. of TR 5 & map | 2" X 2" x 4' wooden posts |

As erected on the ground, each corner monument consists of 2" by 2" by 4' wooden posts marked with metal tags containing the claim name, corner location, and general location map. Location work consisted of making a claim map as provided in NRS 517.040

Dated the 1st day of July, 2016.

SIGNATURE:

By Chelsea Kreiner  
Chelsea Kreiner - Agent for Basin & Range Resources, LLC

The following document contains no personal information as defined by NRS 603A.040

**CERTIFICATE OF LOCATION**  
**LODE MINING CLAIM**

**TO ALL WHOM IT MAY CONCERN:**

The undersigned hereby certifies that the  
**TR 6** Lode Mining Claim has been  
located in the following quarter section(s):

| 1/4 | Section | Township | Range | Meridian |
|-----|---------|----------|-------|----------|
| NE  | 2       | 31N      | 49E   | MDBM     |
| SE  | 35      | 32N      | 49E   | MDBM     |

in Eureka County, Nevada, on the 8th day of April, 2016.

Name and mailing address of locator is:

**Basin & Range Resources, LLC**  
**1815 E. Winsett St.**  
**Tucson, AZ 85719**

The Claim is approximately 1,000 feet long and 600 feet wide, such that 980 feet are claimed in a north direction and 20 feet in a south direction from the point of discovery (monument of location), at which the Notice of Location is posted, together with 300 feet on each side of the monument of location and center line of the Claim. The general course of the lode or vein is from the north to the south direction. The northern boundary of this claim is defined to include all locatable minerals up to the boundary of Eureka County parcel # 004-033-11. All attempts were made to place monuments on boundary lines without entry or location on fee lands.

The number, location and markings on each corner monument are as follows:

|       | Location | Markings              | Description               |
|-------|----------|-----------------------|---------------------------|
| No. 1 | NW       | NW cor. of TR 6 & map | 2" X 2" x 4' wooden posts |
| No. 2 | NE       | NE cor. of TR 6 & map | 2" X 2" x 4' wooden posts |
| No. 3 | SE       | SE cor. of TR 6 & map | 2" X 2" x 4' wooden posts |
| No. 4 | SW       | SW cor. of TR 6 & map | 2" X 2" x 4' wooden posts |

As erected on the ground, each corner monument consists of 2" by 2" by 4' wooden posts marked with metal tags containing the claim name, corner location, and general location map. Location work consisted of making a claim map as provided in NRS 517.040

Dated the 1st day of July, 2016.

SIGNATURE:

By Chelsea Kreiner  
Chelsea Kreiner - Agent for Basin & Range Resources, LLC

**DOC # 0231620**

07/05/2016

03:13 PM

**Official Record**

Recording requested By  
BASIN & RANGE RESOURCES LLC

Eureka County - NV

Sara Simmons - Recorder

Fee: \$24.00

Page 1 of 1

RPTT:

Recorded By: LH

Book- 592 Page- 0300



0231620



The following document contains no personal information as defined by NRS 603A.040

**DOC # 0231621**

07/05/2016

03:13 PM

**Official Record**

Recording requested By  
BASIN & RANGE RESOURCES LLC

**Eureka County - NV**

**Sara Simmons - Recorder**

Fee: \$24.00

Page 1 of 1

RPTT:

Recorded By: LH

Book- 592 Page- 0301

**CERTIFICATE OF LOCATION**  
**LODE MINING CLAIM**

**TO ALL WHOM IT MAY CONCERN:**

The undersigned hereby certifies that the  
**TR 7 Lode Mining Claim** has been  
located in the following quarter section(s):



0231621

| 1/4 | Section | Township | Range | Meridian |
|-----|---------|----------|-------|----------|
| NE  | 2       | 31N      | 49E   | MDBM     |
| SE  | 35      | 32N      | 49E   | MDBM     |

in Eureka County, Nevada, on the 8th day of April, 2016.

Name and mailing address of locator is:

**Basin & Range Resources, LLC**  
**1815 E. Winsett St.**  
**Tucson, AZ 85719**

The Claim is approximately 1,000 feet long and 600 feet wide, such that 980 feet are claimed in a north direction and 20 feet in a south direction from the point of discovery (monument of location), at which the Notice of Location is posted, together with 300 feet on each side of the monument of location and center line of the Claim. The general course of the lode or vein is from the north to the south direction. The northern boundary of this claim is defined to include all locatable minerals up to the boundary of Eureka County parcel # 004-033-11. All attempts were made to place monuments on boundary lines without entry or location on fee lands.

The number, location and markings on each corner monument are as follows:

|       | Location | Markings              | Description               |
|-------|----------|-----------------------|---------------------------|
| No. 1 | NW       | NW cor. of TR 7 & map | 2" X 2" x 4' wooden posts |
| No. 2 | NE       | NE cor. of TR 7 & map | 2" X 2" x 4' wooden posts |
| No. 3 | SE       | SE cor. of TR 7 & map | 2" X 2" x 4' wooden posts |
| No. 4 | SW       | SW cor. of TR 7 & map | 2" X 2" x 4' wooden posts |

As erected on the ground, each corner monument consists of 2" by 2" by 4' wooden posts marked with metal tags containing the claim name, corner location, and general location map. Location work consisted of making a claim map as provided in NRS 517.040

Dated the 1st day of July, 2016.

SIGNATURE:

By Chelsea Kreiner  
Chelsea Kreiner - Agent for Basin & Range Resources, LLC

The following document contains no personal information as defined by NRS 603A.040

**CERTIFICATE OF LOCATION**  
**LODE MINING CLAIM**

**TO ALL WHOM IT MAY CONCERN:**

The undersigned hereby certifies that the  
**TR 8** Lode Mining Claim has been  
located in the following quarter section(s):

| 1/4 | Section | Township | Range | Meridian |
|-----|---------|----------|-------|----------|
| NE  | 2       | 31N      | 49E   | MDBM     |
| SE  | 35      | 32N      | 49E   | MDBM     |

in Eureka County, Nevada, on the 8th day of April, 2016.

Name and mailing address of locator is:  
**Basin & Range Resources, LLC**  
**1815 E. Winsett St.**  
**Tucson, AZ 85719**

The Claim is approximately 1,000 feet long and 600 feet wide, such that 980 feet are claimed in a north direction and 20 feet in a south direction from the point of discovery (monument of location), at which the Notice of Location is posted, together with 300 feet on each side of the monument of location and center line of the Claim. The general course of the lode or vein is from the north to the south direction. The northern boundary of this claim is defined to include all locatable minerals up to the boundary of Eureka County parcel # 004-033-11. All attempts were made to place monuments on boundary lines without entry or location on fee lands.

The number, location and markings on each corner monument are as follows:

|       | Location | Markings              | Description               |
|-------|----------|-----------------------|---------------------------|
| No. 1 | NW       | NW cor. of TR 8 & map | 2" X 2" x 4' wooden posts |
| No. 2 | NE       | NE cor. of TR 8 & map | 2" X 2" x 4' wooden posts |
| No. 3 | SE       | SE cor. of TR 8 & map | 2" X 2" x 4' wooden posts |
| No. 4 | SW       | SW cor. of TR 8 & map | 2" X 2" x 4' wooden posts |

As erected on the ground, each corner monument consists of 2" by 2" by 4' wooden posts marked with metal tags containing the claim name, corner location, and general location map. Location work consisted of making a claim map as provided in NRS 517.040

Dated the 1st day of July, 2016.

SIGNATURE:

By Chelsea Kreiner  
Chelsea Kreiner - Agent for Basin & Range Resources, LLC

**DOC # 0231622**

07/05/2016 03:13 PM

**Official Record**  
Recording requested By  
BASIN & RANGE RESOURCES LLC

**Eureka County - NV**  
**Sara Simmons - Recorder**

Fee: \$24.00 Page 1 of 1  
RPTT: Recorded By: LH  
Book- 592 Page- 0302



0231622



The following document contains no personal information as defined by NRS 603A.040

**DOC # 0231623**

07/05/2016

03:13 PM

**Official Record**

Recording requested By  
BASIN & RANGE RESOURCES LLC

Eureka County - NV

Sara Simmons - Recorder

Fee: \$24.00

Page 1 of 1

RPTT:

Recorded By: LH

Book- 592 Page- 0303

**CERTIFICATE OF LOCATION**  
**LODE MINING CLAIM**

**TO ALL WHOM IT MAY CONCERN:**

The undersigned hereby certifies that the  
**TR 9 Lode Mining Claim** has been  
located in the following quarter section(s):



| 1/4 | Section | Township | Range | Meridian |
|-----|---------|----------|-------|----------|
| NE  | 2       | 31N      | 49E   | MDBM     |
| NW  | 1       | 31N      | 49E   | MDBM     |
| SE  | 35      | 32N      | 49E   | MDBM     |
| SW  | 36      | 32N      | 49E   | MDBM     |

in Eureka County, Nevada, on the 8th day of April, 2016.

Name and mailing address of locator is:

**Basin & Range Resources, LLC**  
**1815 E. Winsett St.**  
**Tucson, AZ 85719**

The Claim is approximately 1,000 feet long and 600 feet wide, such that 980 feet are claimed in a north direction and 20 feet in a south direction from the point of discovery (monument of location), at which the Notice of Location is posted, together with 300 feet on each side of the monument of location and center line of the Claim. The general course of the lode or vein is from the north to the south direction. The eastern boundary of this claim is defined to include all locatable minerals up to the boundary of Eureka County parcel # 005-008-21. The northern boundary of this claim is defined to include all locatable minerals up to the boundary of Eureka County parcel # 004-033-11. All attempts were made to place monuments on boundary lines without entry or location on fee lands.

The number, location and markings on each corner monument are as follows:

|       | Location | Markings              | Description               |
|-------|----------|-----------------------|---------------------------|
| No. 1 | NW       | NW cor. of TR 9 & map | 2" X 2" x 4' wooden posts |
| No. 2 | NE       | NE cor. of TR 9 & map | 2" X 2" x 4' wooden posts |
| No. 3 | SE       | SE cor. of TR 9 & map | 2" X 2" x 4' wooden posts |
| No. 4 | SW       | SW cor. of TR 9 & map | 2" X 2" x 4' wooden posts |

As erected on the ground, each corner monument consists of 2" by 2" by 4' wooden posts marked with metal tags containing the claim name, corner location, and general location map. Location work consisted of making a claim map as provided in NRS 517.040

Dated the 1st day of July, 2016.

SIGNATURE:

By

Chelsea Kreiner - Agent for Basin & Range Resources, LLC

**Official Record**Recording requested By  
BASIN & RANGE RESOURCES LLC

Eureka County - NV

Sara Simmons - Recorder

Fee: \$24.00

Page 1 of 1

RPTT:

Recorded By: LH

Book- 592 Page- 0304



0231624

The following document contains no personal information as defined by NRS 603A.040

## **CERTIFICATE OF LOCATION** **LODE MINING CLAIM**

### **TO ALL WHOM IT MAY CONCERN:**

The undersigned hereby certifies that the  
**TR 10** Lode Mining Claim has been  
located in the following quarter section(s):

| <b>1/4</b> | <b>Section</b> | <b>Township</b> | <b>Range</b> | <b>Meridian</b> |
|------------|----------------|-----------------|--------------|-----------------|
| NW         | 2              | 31N             | 49E          | MDBM            |
| NE         | 3              | 31N             | 49E          | MDBM            |

in Eureka County, Nevada, on the 8th day of April, 2016.

Name and mailing address of locator is:

**Basin & Range Resources, LLC**  
**1815 E. Winsett St.**  
**Tucson, AZ 85719**

The Claim is approximately 1,500 feet long and 600 feet wide, such that 1,480 feet are claimed in a south direction and 20 feet in a north direction from the point of discovery (monument of location), at which the Notice of Location is posted, together with 300 feet on each side of the monument of location and center line of the Claim. The general course of the lode or vein is from the north to the south direction. The western boundary of this claim is defined to include all locatable minerals up to the boundary of Eureka County parcel # 005-008-08. All attempts were made to place monuments on boundary lines without entry or location on fee lands.

The number, location and markings on each corner monument are as follows:

|       | <b>Location</b> | <b>Markings</b>        | <b>Description</b>        |
|-------|-----------------|------------------------|---------------------------|
| No. 1 | NW              | NW cor. of TR 10 & map | 2" X 2" x 4' wooden posts |
| No. 2 | NE              | NE cor. of TR 10 & map | 2" X 2" x 4' wooden posts |
| No. 3 | SE              | SE cor. of TR 10 & map | 2" X 2" x 4' wooden posts |
| No. 4 | SW              | SW cor. of TR 10 & map | 2" X 2" x 4' wooden posts |

As erected on the ground, each corner monument consists of 2" by 2" by 4' wooden posts marked with metal tags containing the claim name, corner location, and general location map. Location work consisted of making a claim map as provided in NRS 517.040

Dated the 1st day of July, 2016.

SIGNATURE:

By

A handwritten signature in cursive script, appearing to read "Chelsea Kreiner".

Chelsea Kreiner - Agent for Basin & Range Resources, LLC

The following document contains no personal information as defined by NRS 603A.040

**DOC # 0231625**

07/05/2016

03:13 PM

**Official Record**

Recording requested By  
BASIN & RANGE RESOURCES LLC

Eureka County - NV

Sara Simmons - Recorder

Fee: \$24.00

Page 1 of 1

RPTT:


Recorded By: LH

Book- 592 Page- 0305

**CERTIFICATE OF LOCATION**  
**LODE MINING CLAIM**

**TO ALL WHOM IT MAY CONCERN:**

The undersigned hereby certifies that the  
**TR 11** Lode Mining Claim has been  
located in the following quarter section(s):



0231625

| 1/4 | Section | Township | Range | Meridian |
|-----|---------|----------|-------|----------|
| NW  | 2       | 31N      | 49E   | MDBM     |

in Eureka County, Nevada, on the 8th day of April, 2016.

Name and mailing address of locator is:  
**Basin & Range Resources, LLC**  
**1815 E. Winsett St.**  
**Tucson, AZ 85719**

The Claim is approximately 1,500 feet long and 600 feet wide, such that 1,480 feet are claimed in a south direction and 20 feet in a north direction from the point of discovery (monument of location), at which the Notice of Location is posted, together with 300 feet on each side of the monument of location and center line of the Claim. The general course of the lode or vein is from the north to the south direction.

The number, location and markings on each corner monument are as follows:

|       | Location | Markings               | Description               |
|-------|----------|------------------------|---------------------------|
| No. 1 | NW       | NW cor. of TR 11 & map | 2" X 2" x 4' wooden posts |
| No. 2 | NE       | NE cor. of TR 11 & map | 2" X 2" x 4' wooden posts |
| No. 3 | SE       | SE cor. of TR 11 & map | 2" X 2" x 4' wooden posts |
| No. 4 | SW       | SW cor. of TR 11 & map | 2" X 2" x 4' wooden posts |

As erected on the ground, each corner monument consists of 2" by 2" by 4' wooden posts marked with metal tags containing the claim name, corner location, and general location map. Location work consisted of making a claim map as provided in NRS 517.040

Dated the 1st day of July, 2016.

SIGNATURE:

By

Chelsea Kreiner - Agent for Basin & Range Resources, LLC

Suggested Form - Nevada Division of Minerals (REV. 7/23/2008 LV)  
Nevada Lode Notice of Location - NRS 517.010

The following document contains no personal information as defined by NRS 603A.040

**DOC # 0231626**

07/05/2016

03:13 PM

**Official Record**

Recording requested By  
BASIN & RANGE RESOURCES LLC

Eureka County - NV

Sara Simmons - Recorder

Fee: \$24.00

Page 1 of 1

RPTT:

Recorded By: LH

Book- 592 Page- 0306

**CERTIFICATE OF LOCATION**  
**LODE MINING CLAIM**

**TO ALL WHOM IT MAY CONCERN:**

The undersigned hereby certifies that the  
**TR 12** Lode Mining Claim has been  
located in the following quarter section(s):



| 1/4 | Section | Township | Range | Meridian |
|-----|---------|----------|-------|----------|
| NW  | 2       | 31N      | 49E   | MDBM     |

in Eureka County, Nevada, on the 8th day of April, 2016.

Name and mailing address of locator is:  
**Basin & Range Resources, LLC**  
**1815 E. Winsett St.**  
**Tucson, AZ 85719**

The Claim is approximately 1,500 feet long and 600 feet wide, such that 1,480 feet are claimed in a south direction and 20 feet in a north direction from the point of discovery (monument of location), at which the Notice of Location is posted, together with 300 feet on each side of the monument of location and center line of the Claim. The general course of the lode or vein is from the north to the south direction.

The number, location and markings on each corner monument are as follows:

|       | Location | Markings               | Description               |
|-------|----------|------------------------|---------------------------|
| No. 1 | NW       | NW cor. of TR 12 & map | 2" X 2" x 4' wooden posts |
| No. 2 | NE       | NE cor. of TR 12 & map | 2" X 2" x 4' wooden posts |
| No. 3 | SE       | SE cor. of TR 12 & map | 2" X 2" x 4' wooden posts |
| No. 4 | SW       | SW cor. of TR 12 & map | 2" X 2" x 4' wooden posts |

As erected on the ground, each corner monument consists of 2" by 2" by 4' wooden posts marked with metal tags containing the claim name, corner location, and general location map. Location work consisted of making a claim map as provided in NRS 517.040

Dated the 1st day of July, 2016.

SIGNATURE:

By Chelsea Kreiner  
Chelsea Kreiner - Agent for Basin & Range Resources, LLC

The following document contains no personal information as defined by NRS 603A.040

**DOC # 0231627**

07/05/2016

03:13 PM

**Official Record**

Recording requested By  
BASIN & RANGE RESOURCES LLC

Eureka County - NV

Sara Simmons - Recorder

Fee: \$24.00

Page 1 of 1

RPTT:

Recorded By: LH

Book- 592 Page- 0307

**CERTIFICATE OF LOCATION**  
**LODE MINING CLAIM**

**TO ALL WHOM IT MAY CONCERN:**

The undersigned hereby certifies that the  
**TR 13** Lode Mining Claim has been  
located in the following quarter section(s):



| 1/4 | Section | Township | Range | Meridian |
|-----|---------|----------|-------|----------|
| NW  | 2       | 31N      | 49E   | MDBM     |

in Eureka County, Nevada, on the 8th day of April, 2016.

Name and mailing address of locator is:

**Basin & Range Resources, LLC**  
**1815 E. Winsett St.**  
**Tucson, AZ 85719**

The Claim is approximately 1,500 feet long and 600 feet wide, such that 1,480 feet are claimed in a south direction and 20 feet in a north direction from the point of discovery (monument of location), at which the Notice of Location is posted, together with 300 feet on each side of the monument of location and center line of the Claim. The general course of the lode or vein is from the north to the south direction.

The number, location and markings on each corner monument are as follows:

|       | Location | Markings               | Description               |
|-------|----------|------------------------|---------------------------|
| No. 1 | NW       | NW cor. of TR 13 & map | 2" X 2" x 4' wooden posts |
| No. 2 | NE       | NE cor. of TR 13 & map | 2" X 2" x 4' wooden posts |
| No. 3 | SE       | SE cor. of TR 13 & map | 2" X 2" x 4' wooden posts |
| No. 4 | SW       | SW cor. of TR 13 & map | 2" X 2" x 4' wooden posts |

As erected on the ground, each corner monument consists of 2" by 2" by 4' wooden posts marked with metal tags containing the claim name, corner location, and general location map. Location work consisted of making a claim map as provided in NRS 517.040

Dated the 1st day of July, 2016.

SIGNATURE:

By Chelsea Kreiner  
Chelsea Kreiner - Agent for Basin & Range Resources, LLC

The following document contains no personal information as defined by NRS 603A.040

**DOC # 0231628**

07/05/2016

03:13 PM

**Official Record**

Recording requested By  
BASIN & RANGE RESOURCES LLC

Eureka County - NV

Sara Simmons - Recorder

Fee: \$24.00

Page 1 of 1

RPTT:

Recorded By: LH

Book- 592 Page- 0308

**CERTIFICATE OF LOCATION**  
**LODE MINING CLAIM**

**TO ALL WHOM IT MAY CONCERN:**

The undersigned hereby certifies that the  
**TR 14** Lode Mining Claim has been  
located in the following quarter section(s):



0231628

| 1/4    | Section | Township | Range | Meridian |
|--------|---------|----------|-------|----------|
| NW, NE | 2       | 31N      | 49E   | MDBM     |

in Eureka County, Nevada, on the 8th day of April, 2016.

Name and mailing address of locator is:  
**Basin & Range Resources, LLC**  
**1815 E. Winsett St.**  
**Tucson, AZ 85719**

The Claim is approximately 1,500 feet long and 600 feet wide, such that 1,480 feet are claimed in a south direction and 20 feet in a north direction from the point of discovery (monument of location), at which the Notice of Location is posted, together with 300 feet on each side of the monument of location and center line of the Claim. The general course of the lode or vein is from the north to the south direction.

The number, location and markings on each corner monument are as follows:

|       | Location | Markings               | Description               |
|-------|----------|------------------------|---------------------------|
| No. 1 | NW       | NW cor. of TR 14 & map | 2" X 2" x 4' wooden posts |
| No. 2 | NE       | NE cor. of TR 14 & map | 2" X 2" x 4' wooden posts |
| No. 3 | SE       | SE cor. of TR 14 & map | 2" X 2" x 4' wooden posts |
| No. 4 | SW       | SW cor. of TR 14 & map | 2" X 2" x 4' wooden posts |

As erected on the ground, each corner monument consists of 2" by 2" by 4' wooden posts marked with metal tags containing the claim name, corner location, and general location map. Location work consisted of making a claim map as provided in NRS 517.040

Dated the 1st day of July, 2016.

SIGNATURE:

By Chelsea Kreiner  
Chelsea Kreiner - Agent for Basin & Range Resources, LLC



The following document contains no personal information as defined by NRS 603A.040

**DOC # 0231629**

07/05/2016

03:13 PM

**Official Record**

Recording requested By  
BASIN & RANGE RESOURCES LLC

Eureka County - NV

Sara Simmons - Recorder

Fee: \$24.00

Page 1 of 1

RPTT:

Recorded By: LH

Book- 592 Page- 0309

**CERTIFICATE OF LOCATION**  
**LODE MINING CLAIM**

**TO ALL WHOM IT MAY CONCERN:**

The undersigned hereby certifies that the  
**TR 15** Lode Mining Claim has been  
located in the following quarter section(s):



0231629

| 1/4 | Section | Township | Range | Meridian |
|-----|---------|----------|-------|----------|
| NE  | 2       | 31N      | 49E   | MDBM     |

in Eureka County, Nevada, on the 8th day of April, 2016.

Name and mailing address of locator is:  
**Basin & Range Resources, LLC**  
**1815 E. Winsett St.**  
**Tucson, AZ 85719**

The Claim is approximately 1,500 feet long and 600 feet wide, such that 1,480 feet are claimed in a south direction and 20 feet in a north direction from the point of discovery (monument of location), at which the Notice of Location is posted, together with 300 feet on each side of the monument of location and center line of the Claim. The general course of the lode or vein is from the north to the south direction.

The number, location and markings on each corner monument are as follows:

|       | Location | Markings               | Description               |
|-------|----------|------------------------|---------------------------|
| No. 1 | NW       | NW cor. of TR 15 & map | 2" X 2" x 4' wooden posts |
| No. 2 | NE       | NE cor. of TR 15 & map | 2" X 2" x 4' wooden posts |
| No. 3 | SE       | SE cor. of TR 15 & map | 2" X 2" x 4' wooden posts |
| No. 4 | SW       | SW cor. of TR 15 & map | 2" X 2" x 4' wooden posts |

As erected on the ground, each corner monument consists of 2" by 2" by 4' wooden posts marked with metal tags containing the claim name, corner location, and general location map. Location work consisted of making a claim map as provided in NRS 517.040

Dated the 1st day of July, 2016.

SIGNATURE:

By

Chelsea Kreiner - Agent for Basin & Range Resources, LLC

The following document contains no personal information as defined by NRS 603A.040

**DOC # 0231630**

07/05/2016

03:13 PM

**Official Record**

Recording requested By  
BASIN & RANGE RESOURCES LLC

**Eureka County - NV**

**Sara Simmons - Recorder**

Fee: \$24.00

Page 1 of 1

RPTT:

Recorded By: LH

Book- 592 Page- 0310

**CERTIFICATE OF LOCATION**  
**LODE MINING CLAIM**

**TO ALL WHOM IT MAY CONCERN:**

The undersigned hereby certifies that the  
**TR 16** Lode Mining Claim has been  
located in the following quarter section(s):



| 1/4 | Section | Township | Range | Meridian |
|-----|---------|----------|-------|----------|
| NE  | 2       | 31N      | 49E   | MDBM     |

in Eureka County, Nevada, on the 8th day of April, 2016.

Name and mailing address of locator is:  
**Basin & Range Resources, LLC**  
**1815 E. Winsett St.**  
**Tucson, AZ 85719**

The Claim is approximately 1,500 feet long and 600 feet wide, such that 1,480 feet are claimed in a south direction and 20 feet in a north direction from the point of discovery (monument of location), at which the Notice of Location is posted, together with 300 feet on each side of the monument of location and center line of the Claim. The general course of the lode or vein is from the north to the south direction.

The number, location and markings on each corner monument are as follows:

|       | Location | Markings               | Description               |
|-------|----------|------------------------|---------------------------|
| No. 1 | NW       | NW cor. of TR 16 & map | 2" X 2" x 4' wooden posts |
| No. 2 | NE       | NE cor. of TR 16 & map | 2" X 2" x 4' wooden posts |
| No. 3 | SE       | SE cor. of TR 16 & map | 2" X 2" x 4' wooden posts |
| No. 4 | SW       | SW cor. of TR 16 & map | 2" X 2" x 4' wooden posts |

As erected on the ground, each corner monument consists of 2" by 2" by 4' wooden posts marked with metal tags containing the claim name, corner location, and general location map. Location work consisted of making a claim map as provided in NRS 517.040

Dated the 1st day of July, 2016.

SIGNATURE:

By Chelsea Kreiner  
Chelsea Kreiner - Agent for Basin & Range Resources, LLC

Suggested Form - Nevada Division of Minerals (REV. 7/23/2008 LV)  
Nevada Lode Notice of Location - NRS 517.010

The following document contains no personal information as defined by NRS 603A.040

**CERTIFICATE OF LOCATION**  
**LODE MINING CLAIM**

**TO ALL WHOM IT MAY CONCERN:**

The undersigned hereby certifies that the  
**TR 17** Lode Mining Claim has been  
located in the following quarter section(s):

| 1/4 | Section | Township | Range | Meridian |
|-----|---------|----------|-------|----------|
| NE  | 2       | 31N      | 49E   | MDBM     |

in Eureka County, Nevada, on the 8th day of April, 2016.

Name and mailing address of locator is:  
**Basin & Range Resources, LLC**  
**1815 E. Winsett St.**  
**Tucson, AZ 85719**

The Claim is approximately 1,500 feet long and 600 feet wide, such that 1,480 feet are claimed in a south direction and 20 feet in a north direction from the point of discovery (monument of location), at which the Notice of Location is posted, together with 300 feet on each side of the monument of location and center line of the Claim. The general course of the lode or vein is from the north to the south direction.

The number, location and markings on each corner monument are as follows:

|       | Location | Markings               | Description               |
|-------|----------|------------------------|---------------------------|
| No. 1 | NW       | NW cor. of TR 17 & map | 2" X 2" x 4' wooden posts |
| No. 2 | NE       | NE cor. of TR 17 & map | 2" X 2" x 4' wooden posts |
| No. 3 | SE       | SE cor. of TR 17 & map | 2" X 2" x 4' wooden posts |
| No. 4 | SW       | SW cor. of TR 17 & map | 2" X 2" x 4' wooden posts |

As erected on the ground, each corner monument consists of 2" by 2" by 4' wooden posts marked with metal tags containing the claim name, corner location, and general location map. Location work consisted of making a claim map as provided in NRS 517.040

Dated the 1st day of July, 2016.

SIGNATURE:

By Chelsea Kreiner  
Chelsea Kreiner - Agent for Basin & Range Resources, LLC

**DOC # 0231631**

07/05/2016

03:13 PM

**Official Record**

Recording requested By  
BASIN & RANGE RESOURCES LLC

Eureka County - NV  
Sara Simmons - Recorder

Fee: \$24.00

RPTT:

Book- 592 Page- 0311

Page 1 of 1  
Recorded By: LH



0231631

The following document contains no personal information as defined by NRS 603A.040

**DOC # 0231632**

07/05/2016

03:13 PM

**Official Record**

Recording requested By  
BASIN & RANGE RESOURCES LLC

Eureka County - NV

Sara Simmons - Recorder

Fee: \$24.00

Page 1 of 1

RPTT:

Recorded By: LH

Book- 592 Page- 0312

**CERTIFICATE OF LOCATION**  
**LODE MINING CLAIM**

**TO ALL WHOM IT MAY CONCERN:**

The undersigned hereby certifies that the  
**TR 18** Lode Mining Claim has been  
located in the following quarter section(s):



| 1/4 | Section | Township | Range | Meridian |
|-----|---------|----------|-------|----------|
| NW  | 1       | 31N      | 49E   | MDBM     |
| NE  | 2       | 31N      | 49E   | MDBM     |

in Eureka County, Nevada, on the 8th day of April, 2016.

Name and mailing address of locator is:

**Basin & Range Resources, LLC**  
**1815 E. Winsett St.**  
**Tucson, AZ 85719**

The Claim is approximately 1,500 feet long and 600 feet wide, such that 1,480 feet are claimed in a south direction and 20 feet in a north direction from the point of discovery (monument of location), at which the Notice of Location is posted, together with 300 feet on each side of the monument of location and center line of the Claim. The general course of the lode or vein is from the north to the south direction. The eastern boundary of this claim is defined to include all locatable minerals up to the boundary of Eureka County parcel # 005-008-21. All attempts were made to place monuments on boundary lines without entry or location on fee lands.

The number, location and markings on each corner monument are as follows:

|       | Location | Markings               | Description               |
|-------|----------|------------------------|---------------------------|
| No. 1 | NW       | NW cor. of TR 18 & map | 2" X 2" x 4' wooden posts |
| No. 2 | NE       | NE cor. of TR 18 & map | 2" X 2" x 4' wooden posts |
| No. 3 | SE       | SE cor. of TR 18 & map | 2" X 2" x 4' wooden posts |
| No. 4 | SW       | SW cor. of TR 18 & map | 2" X 2" x 4' wooden posts |

As erected on the ground, each corner monument consists of 2" by 2" by 4' wooden posts marked with metal tags containing the claim name, corner location, and general location map. Location work consisted of making a claim map as provided in NRS 517.040

Dated the 1st day of July, 2016.

SIGNATURE:

By   
Chelsea Kreiner - Agent for Basin & Range Resources, LLC

The following document contains no personal information as defined by NRS 603A.040

**CERTIFICATE OF LOCATION**  
**LODE MINING CLAIM**

**TO ALL WHOM IT MAY CONCERN:**

The undersigned hereby certifies that the  
**TR 19** Lode Mining Claim has been  
located in the following quarter section(s):

| 1/4   | Section | Township | Range | Meridian |
|-------|---------|----------|-------|----------|
| NW,SW | 2       | 31N      | 49E   | MDBM     |
| NE,SE | 3       | 31N      | 49E   | MDBM     |

in Eureka County, Nevada, on the 8th day of April, 2016.

Name and mailing address of locator is:

**Basin & Range Resources, LLC**  
**1815 E. Winsett St.**  
**Tucson, AZ 85719**

The Claim is approximately 1,500 feet long and 600 feet wide, such that 1,480 feet are claimed in a north direction and 20 feet in a south direction from the point of discovery (monument of location), at which the Notice of Location is posted, together with 300 feet on each side of the monument of location and center line of the Claim. The general course of the lode or vein is from the north to the south direction. The western boundary of this claim is defined to include all locatable minerals up to the boundary of Eureka County parcel # 005-008-08. All attempts were made to place monuments on boundary lines without entry or location on fee lands.

The number, location and markings on each corner monument are as follows:

|       | Location | Markings               | Description               |
|-------|----------|------------------------|---------------------------|
| No. 1 | NW       | NW cor. of TR 19 & map | 2" X 2" x 4' wooden posts |
| No. 2 | NE       | NE cor. of TR 19 & map | 2" X 2" x 4' wooden posts |
| No. 3 | SE       | SE cor. of TR 19 & map | 2" X 2" x 4' wooden posts |
| No. 4 | SW       | SW cor. of TR 19 & map | 2" X 2" x 4' wooden posts |

As erected on the ground, each corner monument consists of 2" by 2" by 4' wooden posts marked with metal tags containing the claim name, corner location, and general location map. Location work consisted of making a claim map as provided in NRS 517.040

Dated the 1st day of July, 2016.

SIGNATURE:

By Chelsea Kreiner  
Chelsea Kreiner - Agent for Basin & Range Resources, LLC

**DOC # 0231633**

07/05/2016

03:13 PM

**Official Record**

Recording requested By  
BASIN & RANGE RESOURCES LLC

**Eureka County - NV**

**Sara Simmons - Recorder**

Fee: \$24.00

Page 1 of 1

RPTT:

Recorded By: LH

Book- 592 Page- 0313



The following document contains no personal information as defined by NRS 603A.040

**DOC # 0231634**

07/05/2016 03:13 PM

**Official Record**

Recording requested By  
BASIN & RANGE RESOURCES LLC

**Eureka County - NV**

**Sara Simmons - Recorder**

Fee: \$24.00

Page 1 of 1

RPTT:

Recorded By: LH

Book- 592 Page- 0314

**CERTIFICATE OF LOCATION**  
**LODE MINING CLAIM**

**TO ALL WHOM IT MAY CONCERN:**

The undersigned hereby certifies that the  
**TR 20** Lode Mining Claim has been  
located in the following quarter section(s):



| 1/4   | Section | Township | Range | Meridian |
|-------|---------|----------|-------|----------|
| NW,SW | 2       | 31N      | 49E   | MDBM     |

in Eureka County, Nevada, on the 8th day of April, 2016.

Name and mailing address of locator is:  
**Basin & Range Resources, LLC**  
**1815 E. Winsett St.**  
**Tucson, AZ 85719**

The Claim is approximately 1,500 feet long and 600 feet wide, such that 1,480 feet are claimed in a north direction and 20 feet in a south direction from the point of discovery (monument of location), at which the Notice of Location is posted, together with 300 feet on each side of the monument of location and center line of the Claim. The general course of the lode or vein is from the north to the south direction.

The number, location and markings on each corner monument are as follows:

|       | Location | Markings               | Description               |
|-------|----------|------------------------|---------------------------|
| No. 1 | NW       | NW cor. of TR 20 & map | 2" X 2" x 4' wooden posts |
| No. 2 | NE       | NE cor. of TR 20 & map | 2" X 2" x 4' wooden posts |
| No. 3 | SE       | SE cor. of TR 20 & map | 2" X 2" x 4' wooden posts |
| No. 4 | SW       | SW cor. of TR 20 & map | 2" X 2" x 4' wooden posts |

As erected on the ground, each corner monument consists of 2" by 2" by 4' wooden posts marked with metal tags containing the claim name, corner location, and general location map. Location work consisted of making a claim map as provided in NRS 517.040

Dated the 1st day of July, 2016.

SIGNATURE:

By Chelsea Kreiner  
Chelsea Kreiner - Agent for Basin & Range Resources, LLC



The following document contains no personal information as defined by NRS 603A.040

**DOC # 0231635**

07/05/2016

03:13 PM

**Official Record**

Recording requested By  
BASIN & RANGE RESOURCES LLC

**Eureka County - NV**

**Sara Simmons - Recorder**

Fee: \$24.00

Page 1 of 1

RPTT:

Recorded By: LH

Book- 592 Page- 0315

**CERTIFICATE OF LOCATION**  
**LODE MINING CLAIM**

**TO ALL WHOM IT MAY CONCERN:**

The undersigned hereby certifies that the  
**TR 21** Lode Mining Claim has been  
located in the following quarter section(s):



0231635

| 1/4   | Section | Township | Range | Meridian |
|-------|---------|----------|-------|----------|
| NW,SW | 2       | 31N      | 49E   | MDBM     |

in Eureka County, Nevada, on the 8th day of April, 2016.

Name and mailing address of locator is:  
**Basin & Range Resources, LLC**  
**1815 E. Winsett St.**  
**Tucson, AZ 85719**

The Claim is approximately 1,500 feet long and 600 feet wide, such that 1,480 feet are claimed in a north direction and 20 feet in a south direction from the point of discovery (monument of location), at which the Notice of Location is posted, together with 300 feet on each side of the monument of location and center line of the Claim. The general course of the lode or vein is from the north to the south direction.

The number, location and markings on each corner monument are as follows:

|       | Location | Markings               | Description               |
|-------|----------|------------------------|---------------------------|
| No. 1 | NW       | NW cor. of TR 21 & map | 2" X 2" x 4' wooden posts |
| No. 2 | NE       | NE cor. of TR 21 & map | 2" X 2" x 4' wooden posts |
| No. 3 | SE       | SE cor. of TR 21 & map | 2" X 2" x 4' wooden posts |
| No. 4 | SW       | SW cor. of TR 21 & map | 2" X 2" x 4' wooden posts |

As erected on the ground, each corner monument consists of 2" by 2" by 4' wooden posts marked with metal tags containing the claim name, corner location, and general location map. Location work consisted of making a claim map as provided in NRS 517.040

Dated the 1st day of July, 2016.

SIGNATURE:

By Chelsea Kreiner  
Chelsea Kreiner - Agent for Basin & Range Resources, LLC

Suggested Form - Nevada Division of Minerals (REV. 7/23/2008 LV)  
Nevada Lode Notice of Location - NRS 517.010

The following document contains no personal information as defined by NRS 603A.040

**DOC # 0231636**

07/05/2016

03:13 PM

**Official Record**

Recording requested By  
BASIN & RANGE RESOURCES LLC

Eureka County - NV

Sara Simmons - Recorder

Fee: \$24.00

Page 1 of 1

RPTT:

Recorded By: LH

Book- 592 Page- 0316

**CERTIFICATE OF LOCATION**  
**LODE MINING CLAIM**

**TO ALL WHOM IT MAY CONCERN:**

The undersigned hereby certifies that the  
**TR 22** Lode Mining Claim has been  
located in the following quarter section(s):



0231636

| 1/4   | Section | Township | Range | Meridian |
|-------|---------|----------|-------|----------|
| NW,SW | 2       | 31N      | 49E   | MDBM     |

in Eureka County, Nevada, on the 8th day of April, 2016.

Name and mailing address of locator is:  
**Basin & Range Resources, LLC**  
**1815 E. Winsett St.**  
**Tucson, AZ 85719**

The Claim is approximately 1,500 feet long and 600 feet wide, such that 1,480 feet are claimed in a north direction and 20 feet in a south direction from the point of discovery (monument of location), at which the Notice of Location is posted, together with 300 feet on each side of the monument of location and center line of the Claim. The general course of the lode or vein is from the north to the south direction.


The number, location and markings on each corner monument are as follows:

|       | Location | Markings               | Description               |
|-------|----------|------------------------|---------------------------|
| No. 1 | NW       | NW cor. of TR 22 & map | 2" X 2" x 4' wooden posts |
| No. 2 | NE       | NE cor. of TR 22 & map | 2" X 2" x 4' wooden posts |
| No. 3 | SE       | SE cor. of TR 22 & map | 2" X 2" x 4' wooden posts |
| No. 4 | SW       | SW cor. of TR 22 & map | 2" X 2" x 4' wooden posts |

As erected on the ground, each corner monument consists of 2" by 2" by 4' wooden posts marked with metal tags containing the claim name, corner location, and general location map. Location work consisted of making a claim map as provided in NRS 517.040

Dated the 1st day of July, 2016.

SIGNATURE:

By   
Chelsea Kreiner - Agent for Basin & Range Resources, LLC

The following document contains no personal information as defined by NRS 603A.040

**DOC # 0231637**

07/05/2016

03:13 PM

**Official Record**  
Recording requested By  
BASIN & RANGE RESOURCES LLC

**Eureka County - NV**

**Sara Simmons - Recorder**

Fee: \$24.00

Page 1 of 1

RPTT:

Recorded By: LH

Book- 592 Page- 0317

**CERTIFICATE OF LOCATION**  
**LODE MINING CLAIM**

**TO ALL WHOM IT MAY CONCERN:**

The undersigned hereby certifies that the  
**TR 23** Lode Mining Claim has been  
located in the following quarter section(s):



0231637

| 1/4         | Section | Township | Range | Meridian |
|-------------|---------|----------|-------|----------|
| NW,NE,SW,SE | 2       | 31N      | 49E   | MDBM     |

in Eureka County, Nevada, on the 8th day of April, 2016.

Name and mailing address of locator is:

**Basin & Range Resources, LLC**  
**1815 E. Winsett St.**  
**Tucson, AZ 85719**

The Claim is approximately 1,500 feet long and 600 feet wide, such that 1,480 feet are claimed in a north direction and 20 feet in a south direction from the point of discovery (monument of location), at which the Notice of Location is posted, together with 300 feet on each side of the monument of location and center line of the Claim. The general course of the lode or vein is from the north to the south direction.

The number, location and markings on each corner monument are as follows:

|       | Location | Markings               | Description               |
|-------|----------|------------------------|---------------------------|
| No. 1 | NW       | NW cor. of TR 23 & map | 2" X 2" x 4' wooden posts |
| No. 2 | NE       | NE cor. of TR 23 & map | 2" X 2" x 4' wooden posts |
| No. 3 | SE       | SE cor. of TR 23 & map | 2" X 2" x 4' wooden posts |
| No. 4 | SW       | SW cor. of TR 23 & map | 2" X 2" x 4' wooden posts |

As erected on the ground, each corner monument consists of 2" by 2" by 4' wooden posts marked with metal tags containing the claim name, corner location, and general location map. Location work consisted of making a claim map as provided in NRS 517.040

Dated the 1st day of July, 2016.

SIGNATURE:

By Chelsea Kreiner  
Chelsea Kreiner - Agent for Basin & Range Resources, LLC

The following document contains no personal information as defined by NRS 603A.040

**DOC # 0231638**

07/05/2016 03:13 PM

**Official Record**

Recording requested By  
BASIN & RANGE RESOURCES LLC

Eureka County - NV

Sara Simmons - Recorder

Fee: \$24.00 Page 1 of 1

RPTT: Recorded By: LH

Book- 592 Page- 0318

**CERTIFICATE OF LOCATION**  
**LODE MINING CLAIM**

**TO ALL WHOM IT MAY CONCERN:**

The undersigned hereby certifies that the  
**TR 24** Lode Mining Claim has been  
located in the following quarter section(s):



0231638

| 1/4   | Section | Township | Range | Meridian |
|-------|---------|----------|-------|----------|
| NE,SE | 2       | 31N      | 49E   | MDBM     |

in Eureka County, Nevada, on the 8th day of April, 2016.

Name and mailing address of locator is:  
**Basin & Range Resources, LLC**  
**1815 E. Winsett St.**  
**Tucson, AZ 85719**

The Claim is approximately 1,500 feet long and 600 feet wide, such that 1,480 feet are claimed in a north direction and 20 feet in a south direction from the point of discovery (monument of location), at which the Notice of Location is posted, together with 300 feet on each side of the monument of location and center line of the Claim. The general course of the lode or vein is from the north to the south direction.

The number, location and markings on each corner monument are as follows:

|       | Location | Markings               | Description               |
|-------|----------|------------------------|---------------------------|
| No. 1 | NW       | NW cor. of TR 24 & map | 2" X 2" x 4' wooden posts |
| No. 2 | NE       | NE cor. of TR 24 & map | 2" X 2" x 4' wooden posts |
| No. 3 | SE       | SE cor. of TR 24 & map | 2" X 2" x 4' wooden posts |
| No. 4 | SW       | SW cor. of TR 24 & map | 2" X 2" x 4' wooden posts |

As erected on the ground, each corner monument consists of 2" by 2" by 4' wooden posts marked with metal tags containing the claim name, corner location, and general location map. Location work consisted of making a claim map as provided in NRS 517.040

Dated the 1st day of July, 2016.

SIGNATURE:

By Chelsea Kreiner  
Chelsea Kreiner - Agent for Basin & Range Resources, LLC

The following document contains no personal information as defined by NRS 603A.040

**DOC # 0231639**

07/05/2016

03:13 PM

**Official Record**

Recording requested By  
BASIN & RANGE RESOURCES LLC

Eureka County - NV

Sara Simmons - Recorder

Fee: \$24.00

Page 1 of 1

RPTT:

Recorded By: LH

Book- 592 Page- 0319

**CERTIFICATE OF LOCATION**  
**LODE MINING CLAIM**

**TO ALL WHOM IT MAY CONCERN:**

The undersigned hereby certifies that the  
**TR 25** Lode Mining Claim has been  
located in the following quarter section(s):



| 1/4   | Section | Township | Range | Meridian |
|-------|---------|----------|-------|----------|
| NE,SE | 2       | 31N      | 49E   | MDBM     |

in Eureka County, Nevada, on the 8th day of April, 2016.

Name and mailing address of locator is:  
**Basin & Range Resources, LLC**  
**1815 E. Winsett St.**  
**Tucson, AZ 85719**

The Claim is approximately 1,500 feet long and 600 feet wide, such that 1,480 feet are claimed in a north direction and 20 feet in a south direction from the point of discovery (monument of location), at which the Notice of Location is posted, together with 300 feet on each side of the monument of location and center line of the Claim. The general course of the lode or vein is from the north to the south direction.

The number, location and markings on each corner monument are as follows:

|       | Location | Markings               | Description               |
|-------|----------|------------------------|---------------------------|
| No. 1 | NW       | NW cor. of TR 25 & map | 2" X 2" x 4' wooden posts |
| No. 2 | NE       | NE cor. of TR 25 & map | 2" X 2" x 4' wooden posts |
| No. 3 | SE       | SE cor. of TR 25 & map | 2" X 2" x 4' wooden posts |
| No. 4 | SW       | SW cor. of TR 25 & map | 2" X 2" x 4' wooden posts |

As erected on the ground, each corner monument consists of 2" by 2" by 4' wooden posts marked with metal tags containing the claim name, corner location, and general location map. Location work consisted of making a claim map as provided in NRS 517.040

Dated the 1st day of July, 2016.

SIGNATURE:

By

Chelsea Kreiner - Agent for Basin & Range Resources, LLC

The following document contains no personal information as defined by NRS 603A.040

**DOC # 0231640**

07/05/2016

03:13 PM

**Official Record**

Recording requested By  
BASIN & RANGE RESOURCES LLC

Eureka County - NV

Sara Simmons - Recorder

Fee: \$24.00

Page 1 of 1

RPTT:

Recorded By: LH

Book- 592 Page- 0320

**CERTIFICATE OF LOCATION**  
**LODE MINING CLAIM**

**TO ALL WHOM IT MAY CONCERN:**

The undersigned hereby certifies that the  
**TR 26** Lode Mining Claim has been  
located in the following quarter section(s):



0231640

| 1/4   | Section | Township | Range | Meridian |
|-------|---------|----------|-------|----------|
| NE,SE | 2       | 31N      | 49E   | MDBM     |

in Eureka County, Nevada, on the 8th day of April, 2016.

Name and mailing address of locator is:  
**Basin & Range Resources, LLC**  
**1815 E. Winsett St.**  
**Tucson, AZ 85719**

The Claim is approximately 1,500 feet long and 600 feet wide, such that 1,480 feet are claimed in a north direction and 20 feet in a south direction from the point of discovery (monument of location), at which the Notice of Location is posted, together with 300 feet on each side of the monument of location and center line of the Claim. The general course of the lode or vein is from the north to the south direction.


The number, location and markings on each corner monument are as follows:

|       | Location | Markings               | Description               |
|-------|----------|------------------------|---------------------------|
| No. 1 | NW       | NW cor. of TR 26 & map | 2" X 2" x 4' wooden posts |
| No. 2 | NE       | NE cor. of TR 26 & map | 2" X 2" x 4' wooden posts |
| No. 3 | SE       | SE cor. of TR 26 & map | 2" X 2" x 4' wooden posts |
| No. 4 | SW       | SW cor. of TR 26 & map | 2" X 2" x 4' wooden posts |

As erected on the ground, each corner monument consists of 2" by 2" by 4' wooden posts marked with metal tags containing the claim name, corner location, and general location map. Location work consisted of making a claim map as provided in NRS 517.040

Dated the 1st day of July, 2016.

SIGNATURE:

By   
Chelsea Kreiner - Agent for Basin & Range Resources, LLC



The following document contains no personal information as defined by NRS 603A.040

**DOC # 0231641**

07/05/2016

03:13 PM

**Official Record**

Recording requested By  
BASIN & RANGE RESOURCES LLC

**Eureka County - NV**

**Sara Simmons - Recorder**

Fee: \$24.00

Page 1 of 1

RPTT:

Recorded By: LH

Book- 592 Page- 0321

**CERTIFICATE OF LOCATION**  
**LODE MINING CLAIM**

**TO ALL WHOM IT MAY CONCERN:**

The undersigned hereby certifies that the  
**TR 27** Lode Mining Claim has been  
located in the following quarter section(s):



| 1/4   | Section | Township | Range | Meridian |
|-------|---------|----------|-------|----------|
| NW,SW | 1       | 31N      | 49E   | MDBM     |
| NE,SE | 2       | 31N      | 49E   | MDBM     |

in Eureka County, Nevada, on the 8th day of April, 2016.

Name and mailing address of locator is:

**Basin & Range Resources, LLC**  
**1815 E. Winsett St.**  
**Tucson, AZ 85719**

The Claim is approximately 1,500 feet long and 600 feet wide, such that 1,480 feet are claimed in a north direction and 20 feet in a south direction from the point of discovery (monument of location), at which the Notice of Location is posted, together with 300 feet on each side of the monument of location and center line of the Claim. The general course of the lode or vein is from the north to the south direction. The eastern boundary of this claim is defined to include all locatable minerals up to the boundary of Eureka County parcel # 005-008-21. All attempts were made to place monuments on boundary lines without entry or location on fee lands.

The number, location and markings on each corner monument are as follows:

|       | Location | Markings               | Description               |
|-------|----------|------------------------|---------------------------|
| No. 1 | NW       | NW cor. of TR 27 & map | 2" X 2" x 4' wooden posts |
| No. 2 | NE       | NE cor. of TR 27 & map | 2" X 2" x 4' wooden posts |
| No. 3 | SE       | SE cor. of TR 27 & map | 2" X 2" x 4' wooden posts |
| No. 4 | SW       | SW cor. of TR 27 & map | 2" X 2" x 4' wooden posts |

As erected on the ground, each corner monument consists of 2" by 2" by 4' wooden posts marked with metal tags containing the claim name, corner location, and general location map. Location work consisted of making a claim map as provided in NRS 517.040

Dated the 1st day of July, 2016.

SIGNATURE:

By Chelsea Kreiner  
Chelsea Kreiner - Agent for Basin & Range Resources, LLC

**DOC # 0231642**

07/05/2016

03:13 PM

**Official Record**Recording requested By  
BASIN & RANGE RESOURCES LLC

Eureka County - NV

Sara Simmons - Recorder

Fee: \$24.00

Page 1 of 1

RPTT:

Recorded By: LH

Book- 592 Page- 0322

The following document contains no personal information as defined by NRS 603A.040

**CERTIFICATE OF LOCATION**  
**LODE MINING CLAIM****TO ALL WHOM IT MAY CONCERN:**

The undersigned hereby certifies that the  
**TR 28** Lode Mining Claim has been  
located in the following quarter section(s):



0231642

| 1/4 | Section | Township | Range | Meridian |
|-----|---------|----------|-------|----------|
| SW  | 2       | 31N      | 49E   | MDBM     |
| SE  | 3       | 31N      | 49E   | MDBM     |
| NE  | 10      | 31N      | 49E   | MDBM     |
| NW  | 11      | 31N      | 49E   | MDBM     |

in Eureka County, Nevada, on the 8th day of April, 2016.

Name and mailing address of locator is:

**Basin & Range Resources, LLC**  
**1815 E. Winsett St.**  
**Tucson, AZ 85719**

The Claim is approximately 1,500 feet long and 600 feet wide, such that 1,480 feet are claimed in a south direction and 20 feet in a north direction from the point of discovery (monument of location), at which the Notice of Location is posted, together with 300 feet on each side of the monument of location and center line of the Claim. The general course of the lode or vein is from the north to the south direction. The western boundary of this claim is defined to include all locatable minerals up to the boundary of Eureka County parcel # 005-008-08. The southern boundary of this claim is defined to include all locatable minerals up to the boundary of Eureka County parcel # 005-008-21. All attempts were made to place monuments on boundary lines without entry or location on fee lands.

The number, location and markings on each corner monument are as follows:

|       | Location | Markings               | Description               |
|-------|----------|------------------------|---------------------------|
| No. 1 | NW       | NW cor. of TR 28 & map | 2" X 2" x 4' wooden posts |
| No. 2 | NE       | NE cor. of TR 28 & map | 2" X 2" x 4' wooden posts |
| No. 3 | SE       | SE cor. of TR 28 & map | 2" X 2" x 4' wooden posts |
| No. 4 | SW       | SW cor. of TR 28 & map | 2" X 2" x 4' wooden posts |

As erected on the ground, each corner monument consists of 2" by 2" by 4' wooden posts marked with metal tags containing the claim name, corner location, and general location map. Location work consisted of making a claim map as provided in NRS 517.040

Dated the 1st day of July, 2016.

SIGNATURE:

By

Chelsea Kreiner - Agent for Basin & Range Resources, LLC

The following document contains no personal information as defined by NRS 603A.040

**DOC # 0231643**

07/05/2016

03:13 PM

**Official Record**

Recording requested By  
BASIN & RANGE RESOURCES LLC

Eureka County - NV

Sara Simmons - Recorder

Fee: \$24.00

Page 1 of 1

RPTT:

Recorded By: LH

Book- 592 Page- 0323

**CERTIFICATE OF LOCATION**  
**LODE MINING CLAIM**

**TO ALL WHOM IT MAY CONCERN:**

The undersigned hereby certifies that the  
**TR 29** Lode Mining Claim has been  
located in the following quarter section(s):



0231643

| 1/4 | Section | Township | Range | Meridian |
|-----|---------|----------|-------|----------|
| SW  | 2       | 31N      | 49E   | MDBM     |
| NW  | 11      | 31N      | 49E   | MDBM     |

in Eureka County, Nevada, on the 8th day of April, 2016.

Name and mailing address of locator is:

**Basin & Range Resources, LLC**  
**1815 E. Winsett St.**  
**Tucson, AZ 85719**

The Claim is approximately 1,500 feet long and 600 feet wide, such that 1,480 feet are claimed in a south direction and 20 feet in a north direction from the point of discovery (monument of location), at which the Notice of Location is posted, together with 300 feet on each side of the monument of location and center line of the Claim. The general course of the lode or vein is from the north to the south direction. The southern boundary of this claim is defined to include all locatable minerals up to the boundary of Eureka County parcel # 005-008-21. All attempts were made to place monuments on boundary lines without entry or location on fee lands.

The number, location and markings on each corner monument are as follows:

|       | Location | Markings               | Description               |
|-------|----------|------------------------|---------------------------|
| No. 1 | NW       | NW cor. of TR 29 & map | 2" X 2" x 4' wooden posts |
| No. 2 | NE       | NE cor. of TR 29 & map | 2" X 2" x 4' wooden posts |
| No. 3 | SE       | SE cor. of TR 29 & map | 2" X 2" x 4' wooden posts |
| No. 4 | SW       | SW cor. of TR 29 & map | 2" X 2" x 4' wooden posts |

As erected on the ground, each corner monument consists of 2" by 2" by 4' wooden posts marked with metal tags containing the claim name, corner location, and general location map. Location work consisted of making a claim map as provided in NRS 517.040

Dated the 1st day of July, 2016.

SIGNATURE:

By

Chelsea Kreiner - Agent for Basin & Range Resources, LLC

The following document contains no personal information as defined by NRS 603A.040

DOC # 0231644

07/05/2016 03:13 PM  
**Official Record**  
Recording requested By  
BASIN & RANGE RESOURCES LLC  
Eureka County - NV  
Sara Simmons - Recorder  
Fee: \$24.00 Page 1 of 1  
RPTT: Recorded By: LH  
Book- 592 Page- 0324

**CERTIFICATE OF LOCATION**  
**LODE MINING CLAIM**

**TO ALL WHOM IT MAY CONCERN:**

The undersigned hereby certifies that the  
**TR 30** Lode Mining Claim has been  
located in the following quarter section(s):

| 1/4 | Section | Township | Range | Meridian |
|-----|---------|----------|-------|----------|
| SW  | 2       | 31N      | 49E   | MDBM     |
| NW  | 11      | 31N      | 49E   | MDBM     |

in Eureka County, Nevada, on the 8th day of April, 2016.

Name and mailing address of locator is:

**Basin & Range Resources, LLC**  
**1815 E. Winsett St.**  
**Tucson, AZ 85719**

The Claim is approximately 1,500 feet long and 600 feet wide, such that 1,480 feet are claimed in a south direction and 20 feet in a north direction from the point of discovery (monument of location), at which the Notice of Location is posted, together with 300 feet on each side of the monument of location and center line of the Claim. The general course of the lode or vein is from the north to the south direction. The southern boundary of this claim is defined to include all locatable minerals up to the boundary of Eureka County parcel # 005-008-21. All attempts were made to place monuments on boundary lines without entry or location on fee lands.

The number, location and markings on each corner monument are as follows:

|       | Location | Markings               | Description               |
|-------|----------|------------------------|---------------------------|
| No. 1 | NW       | NW cor. of TR 30 & map | 2" X 2" x 4' wooden posts |
| No. 2 | NE       | NE cor. of TR 30 & map | 2" X 2" x 4' wooden posts |
| No. 3 | SE       | SE cor. of TR 30 & map | 2" X 2" x 4' wooden posts |
| No. 4 | SW       | SW cor. of TR 30 & map | 2" X 2" x 4' wooden posts |

As erected on the ground, each corner monument consists of 2" by 2" by 4' wooden posts marked with metal tags containing the claim name, corner location, and general location map. Location work consisted of making a claim map as provided in NRS 517.040

Dated the 1st day of July, 2016.

SIGNATURE:

By



Chelsea Kreiner - Agent for Basin & Range Resources, LLC

The following document contains no personal information as defined by NRS 603A.040

**DOC # 0231645**

07/05/2016

03:13 PM

**Official Record**

Recording requested By  
BASIN & RANGE RESOURCES LLC

Eureka County - NV

Sara Simmons - Recorder

Fee: \$24.00

Page 1 of 1

RPTT:

Recorded By: LH

Book- 592 Page- 0325

**CERTIFICATE OF LOCATION**  
**LODE MINING CLAIM**

**TO ALL WHOM IT MAY CONCERN:**

The undersigned hereby certifies that the  
**TR 31** Lode Mining Claim has been  
located in the following quarter section(s):



| 1/4 | Section | Township | Range | Meridian |
|-----|---------|----------|-------|----------|
| SW  | 2       | 31N      | 49E   | MDBM     |
| NW  | 11      | 31N      | 49E   | MDBM     |

in Eureka County, Nevada, on the 8th day of April, 2016.

Name and mailing address of locator is:

**Basin & Range Resources, LLC**  
**1815 E. Winsett St.**  
**Tucson, AZ 85719**

The Claim is approximately 1,500 feet long and 600 feet wide, such that 1,480 feet are claimed in a south direction and 20 feet in a north direction from the point of discovery (monument of location), at which the Notice of Location is posted, together with 300 feet on each side of the monument of location and center line of the Claim. The general course of the lode or vein is from the north to the south direction. The southern boundary of this claim is defined to include all locatable minerals up to the boundary of Eureka County parcel # 005-008-21. All attempts were made to place monuments on boundary lines without entry or location on fee lands.

The number, location and markings on each corner monument are as follows:

|       | Location | Markings               | Description               |
|-------|----------|------------------------|---------------------------|
| No. 1 | NW       | NW cor. of TR 31 & map | 2" X 2" x 4' wooden posts |
| No. 2 | NE       | NE cor. of TR 31 & map | 2" X 2" x 4' wooden posts |
| No. 3 | SE       | SE cor. of TR 31 & map | 2" X 2" x 4' wooden posts |
| No. 4 | SW       | SW cor. of TR 31 & map | 2" X 2" x 4' wooden posts |

As erected on the ground, each corner monument consists of 2" by 2" by 4' wooden posts marked with metal tags containing the claim name, corner location, and general location map. Location work consisted of making a claim map as provided in NRS 517.040

Dated the 1st day of July, 2016.

SIGNATURE:

By Chelsea Kreiner

Chelsea Kreiner - Agent for Basin & Range Resources, LLC