

Recorded at the request of and when recorded return to:
Kinross Gold U.S.A., Inc.
Attention: Land Department
5075 South Syracuse St., 8th Floor
Denver, CO 80237
The undersigned affirms this document contains no personal
Information of any person



CERTIFICATE OF LOCATION LODE MINING CLAIM

Kinross Gold U.S.A., Inc. located the BV 250
Lode Mining Claim in the following quarter sections(s):

<u>1/4</u>	<u>Section</u>	<u>Township</u>	<u>Range</u>	<u>Meridian</u>
SW	5	22 NORTH	51 EAST	MDB&M
SE	5	22 NORTH	51 EAST	MDB&M
_____	_____	_____	_____	_____
_____	_____	_____	_____	_____

In Eureka County, Nevada, on the 7th day of June, 2016.

RECORDER'S STAMP

Name and mailing address of locator is: Kinross Gold U.S.A., Inc.
5075 South Syracuse St., 8th Floor
Denver, CO 80237

The Claim is approximately 1500 feet long and 300 feet wide, such that 1490 feet are claimed in a East direction and 10 feet in a West direction from the point of discovery (monument of location), at which the Notice of Location was posted, together with 150 feet on each side of the monument of location and center line of the Claim. The general course of the lode or vein is from the East to the West direction.

The number, location and markings on each corner monument are as follows:

<u>No.</u>	<u>Location</u>	<u>Markings</u>	<u>Description</u>
No. 1:	Northwest Corner	N.W. Corner BV 250	2" x 2" x 4' wood post
No. 2:	Northeast Corner	N.E. Corner BV 250	2" x 2" x 4' wood post
No. 3:	Southeast Corner	S.E. Corner BV 250	2" x 2" x 4' wood post
No. 4:	Southwest Corner	S.W. Corner BV 250	2" x 2" x 4' wood post

As erected on the ground, each corner monument is marked as described above by scribed metal tags.

The work of location consisted of making a claim map as provided in NRS 517.040. The tie from the claim block to a fixed point is depicted on the location map included with this filing.


Dated: July 12, 2016
Kinross Gold U.S.A., Inc.

By: [Signature]
H. H. Tonking, as Agent for Locator

Recorded at the request of and when recorded return to:

Kinross Gold U.S.A., Inc.
Attention: Land Department
5075 South Syracuse St., 8th Floor
Denver, CO 80237

The undersigned affirms this document contains no personal information of any person



CERTIFICATE OF LOCATION LODE MINING CLAIM

Kinross Gold U.S.A., Inc. located the BV 251
Lode Mining Claim in the following quarter sections(s):

<u>1/4</u>	<u>Section</u>	<u>Township</u>	<u>Range</u>	<u>Meridian</u>
NW	6	22 NORTH	51 EAST	MDB&M
_____	_____	_____	_____	_____
_____	_____	_____	_____	_____
_____	_____	_____	_____	_____

In Eureka County, Nevada, on the 7th day of June, 2016.

RECORDER'S STAMP

Name and mailing address of locator is: Kinross Gold U.S.A., Inc.
5075 South Syracuse St., 8th Floor
Denver, CO 80237

The Claim is approximately 1500 feet long and 600 feet wide, such that 10 feet are claimed in a East direction and 1490 feet in a West direction from the point of discovery (monument of location), at which the Notice of Location was posted, together with 300 feet on each side of the monument of location and center line of the Claim. The general course of the lode or vein is from the East to the West direction.

The number, location and markings on each corner monument are as follows:

	<u>Location</u>	<u>Markings</u>	<u>Description</u>
No. 1:	Northwest Corner	N.W. Corner BV 251	2" x 2" x 4' wood post
No. 2:	Northeast Corner	N.E. Corner BV 251	2" x 2" x 4' wood post
No. 3:	Southeast Corner	S.E. Corner BV 251	2" x 2" x 4' wood post
No. 4:	Southwest Corner	S.W. Corner BV 251	2" x 2" x 4' wood post


As erected on the ground, each corner monument is marked as described above by scribed metal tags.

The work of location consisted of making a claim map as provided in NRS 517.040. The tie from the claim block to a fixed point is depicted on the location map included with this filing.

Dated: July 12, 2016
Kinross Gold U.S.A., Inc.

By: H. H. Tonking
H. H. Tonking, as Agent for Locator

Recorded at the request of and when recorded return to:
Kinross Gold U.S.A., Inc.
Attention: Land Department
5075 South Syracuse St., 8th Floor
Denver, CO 80237
The undersigned affirms this document contains no personal
Information of any person



CERTIFICATE OF LOCATION LODE MINING CLAIM

Kinross Gold U.S.A., Inc. located the BV 252
Lode Mining Claim in the following quarter sections(s):

<u>1/4</u>	<u>Section</u>	<u>Township</u>	<u>Range</u>	<u>Meridian</u>
NW	6	22 NORTH	51 EAST	MDB&M
NE	6	22 NORTH	51 EAST	MDB&M
_____	_____	_____	_____	_____
_____	_____	_____	_____	_____

In Eureka County, Nevada, on the 7th day of June, 2016.

RECORDER'S STAMP

Name and mailing address of locator is: Kinross Gold U.S.A., Inc.
5075 South Syracuse St., 8th Floor
Denver, CO 80237

The Claim is approximately 1500 feet long and 600 feet wide, such that 1490 feet are claimed in a East direction and 10 feet in a West direction from the point of discovery (monument of location), at which the Notice of Location was posted, together with 300 feet on each side of the monument of location and center line of the Claim. The general course of the lode or vein is from the East to the West direction.


The number, location and markings on each corner monument are as follows:

<u>No.</u>	<u>Location</u>	<u>Markings</u>	<u>Description</u>
No. 1:	Northwest Corner	N.W. Corner BV 252	2" x 2" x 4' wood post
No. 2:	Northeast Corner	N.E. Corner BV 252	2" x 2" x 4' wood post
No. 3:	Southeast Corner	S.E. Corner BV 252	2" x 2" x 4' wood post
No. 4:	Southwest Corner	S.W. Corner BV 252	2" x 2" x 4' wood post

As erected on the ground, each corner monument is marked as described above by scribed metal tags.

The work of location consisted of making a claim map as provided in NRS 517.040. The tie from the claim block to a fixed point is depicted on the location map included with this filing.

Dated: July 12, 2016
Kinross Gold U.S.A., Inc.

By: 
H. H. Tonking, as Agent for Locator

Official Record

Recording requested By
KINROSS GOLD USA

Eureka County - NV

Sara Simmons - Recorder

Fee: \$24.00 Page 1 of 1
RPTT: Recorded By: LH
Book- 593 Page- 0103

Recorded at the request of and when recorded return to:
Kinross Gold U.S.A., Inc.
Attention: Land Department
5075 South Syracuse St., 8th Floor
Denver, CO 80237

The undersigned affirms this document contains no personal
Information of any person



CERTIFICATE OF LOCATION LODE MINING CLAIM

Kinross Gold U.S.A., Inc. located the BV 253
Lode Mining Claim in the following quarter sections(s):

<u>1/4</u>	<u>Section</u>	<u>Township</u>	<u>Range</u>	<u>Meridian</u>
NW	6	22 NORTH	51 EAST	MDB&M
SW	6	22 NORTH	51 EAST	MDB&M

In Eureka County, Nevada, on the 7th day of June, 2016.

RECORDER'S STAMP

Name and mailing address of locator is: Kinross Gold U.S.A., Inc.
5075 South Syracuse St., 8th Floor
Denver, CO 80237

The Claim is approximately 1500 feet long and 600 feet wide, such that 10 feet are claimed in a East direction and 1490 feet in a West direction from the point of discovery (monument of location), at which the Notice of Location was posted, together with 300 feet on each side of the monument of location and center line of the Claim. The general course of the lode or vein is from the East to the West direction.

The number, location and markings on each corner monument are as follows:

<u>No.</u>	<u>Location</u>	<u>Markings</u>	<u>Description</u>
No. 1:	Northwest Corner	N.W. Corner BV 253	2" x 2" x 4' wood post
No. 2:	Northeast Corner	N.E. Corner BV 253	2" x 2" x 4' wood post
No. 3:	Southeast Corner	S.E. Corner BV 253	2" x 2" x 4' wood post
No. 4:	Southwest Corner	S.W. Corner BV 253	2" x 2" x 4' wood post

As erected on the ground, each corner monument is marked as described above by scribed metal tags.

The work of location consisted of making a claim map as provided in NRS 517.040. The tie from the claim block to a fixed point is depicted on the location map included with this filing.

Dated: July 12, 2016
Kinross Gold U.S.A., Inc.

By: [Signature]
H. H. Ponking, as Agent for Locator

Recorded at the request of and when recorded return to:

Kinross Gold U.S.A., Inc.
Attention: Land Department
5075 South Syracuse St., 8th Floor
Denver, CO 80237

The undersigned affirms this document contains no personal
Information of any person

CERTIFICATE OF LOCATION LODE MINING CLAIM



Kinross Gold U.S.A., Inc. located the BV 254
Lode Mining Claim in the following quarter sections(s):

<u>1/4</u>	<u>Section</u>	<u>Township</u>	<u>Range</u>	<u>Meridian</u>
NW	6	22 NORTH	51 EAST	MDB&M
NE	6	22 NORTH	51 EAST	MDB&M
SW	6	22 NORTH	51 EAST	MDB&M
SE	6	22 NORTH	51 EAST	MDB&M

In Eureka County, Nevada, on the 7th day of June, 2016.

RECORDER'S STAMP

Name and mailing address of locator is: Kinross Gold U.S.A., Inc.
5075 South Syracuse St., 8th Floor
Denver, CO 80237

The Claim is approximately 1500 feet long and 600 feet wide, such that 1490 feet are claimed in a East direction and 10 feet in a West direction from the point of discovery (monument of location), at which the Notice of Location was posted, together with 300 feet on each side of the monument of location and center line of the Claim. The general course of the lode or vein is from the East to the West direction.


The number, location and markings on each corner monument are as follows:

<u>No.</u>	<u>Location</u>	<u>Markings</u>	<u>Description</u>
No. 1:	Northwest Corner	N.W. Corner BV 254	2" x 2" x 4' wood post
No. 2:	Northeast Corner	N.E. Corner BV 254	2" x 2" x 4' wood post
No. 3:	Southeast Corner	S.E. Corner BV 254	2" x 2" x 4' wood post
No. 4:	Southwest Corner	S.W. Corner BV 254	2" x 2" x 4' wood post

As erected on the ground, each corner monument is marked as described above by scribed metal tags.

The work of location consisted of making a claim map as provided in NRS 517.040. The tie from the claim block to a fixed point is depicted on the location map included with this filing.

Dated: July 12, 2016
Kinross Gold U.S.A., Inc.

By: 
H. H. Tonking, as Agent for Locator

Official Record

Recording requested By
KINROSS GOLD USA

Eureka County - NV
Sara Simmons - Recorder

Fee: \$24.00 Page 1 of 1
RPTT: Recorded By: LH
Book- 593 Page- 0105

Recorded at the request of and when recorded return to:
Kinross Gold U.S.A., Inc.
Attention: Land Department
5075 South Syracuse St., 8th Floor
Denver, CO 80237
The undersigned affirms this document contains no personal
Information of any person



CERTIFICATE OF LOCATION LODE MINING CLAIM

Kinross Gold U.S.A., Inc. located the BV 255
Lode Mining Claim in the following quarter sections(s):

<u>1/4</u>	<u>Section</u>	<u>Township</u>	<u>Range</u>	<u>Meridian</u>
SW	6	22 NORTH	51 EAST	MDB&M
_____	_____	_____	_____	_____
_____	_____	_____	_____	_____
_____	_____	_____	_____	_____

In Eureka County, Nevada, on the 7th day of June, 2016.

RECORDER'S STAMP

Name and mailing address of locator is: Kinross Gold U.S.A., Inc.
5075 South Syracuse St., 8th Floor
Denver, CO 80237

The Claim is approximately 1500 feet long and 600 feet wide, such that 10 feet are claimed in a East direction and 1490 feet in a West direction from the point of discovery (monument of location), at which the Notice of Location was posted, together with 300 feet on each side of the monument of location and center line of the Claim. The general course of the lode or vein is from the East to the West direction.

The number, location and markings on each corner monument are as follows:

<u>No.</u>	<u>Location</u>	<u>Markings</u>	<u>Description</u>
No. 1:	Northwest Corner	N.W. Corner BV 255	2" x 2" x 4' wood post
No. 2:	Northeast Corner	N.E. Corner BV 255	2" x 2" x 4' wood post
No. 3:	Southeast Corner	S.E. Corner BV 255	2" x 2" x 4' wood post
No. 4:	Southwest Corner	S.W. Corner BV 255	2" x 2" x 4' wood post

As erected on the ground, each corner monument is marked as described above by scribed metal tags.

The work of location consisted of making a claim map as provided in NRS 517.040. The tie from the claim block to a fixed point is depicted on the location map included with this filing.

Dated: July 12, 2016
Kinross Gold U.S.A., Inc.

By: H. H. Tonking
H. H. Tonking, as Agent for Locator

Recorded at the request of and when recorded return to:

Kinross Gold U.S.A., Inc.

Attention: Land Department

5075 South Syracuse St., 8th Floor

Denver, CO 80237

The undersigned affirms this document contains no personal

Information of any person

CERTIFICATE OF LOCATION LODE MINING CLAIM

Kinross Gold U.S.A., Inc. located the BV 256

Lode Mining Claim in the following quarter sections(s):



<u>1/4</u>	<u>Section</u>	<u>Township</u>	<u>Range</u>	<u>Meridian</u>
SW	6	22 NORTH	51 EAST	MDB&M
SE	6	22 NORTH	51 EAST	MDB&M

In Eureka County, Nevada, on the 7th day of June, 2016.

RECORDER'S STAMP

Name and mailing address of locator is: Kinross Gold U.S.A., Inc.
5075 South Syracuse St., 8th Floor
Denver, CO 80237

The Claim is approximately 1500 feet long and 600 feet wide, such that 1490 feet are claimed in a East direction and 10 feet in a West direction from the point of discovery (monument of location), at which the Notice of Location was posted, together with 300 feet on each side of the monument of location and center line of the Claim. The general course of the lode or vein is from the East to the West direction.

The number, location and markings on each corner monument are as follows:

<u>No.</u>	<u>Location</u>	<u>Markings</u>	<u>Description</u>
No. 1:	Northwest Corner	N.W. Corner BV 256	2" x 2" x 4' wood post
No. 2:	Northeast Corner	N.E. Corner BV 256	2" x 2" x 4' wood post
No. 3:	Southeast Corner	S.E. Corner BV 256	2" x 2" x 4' wood post
No. 4:	Southwest Corner	S.W. Corner BV 256	2" x 2" x 4' wood post

As erected on the ground, each corner monument is marked as described above by scribed metal tags.

The work of location consisted of making a claim map as provided in NRS 517.040. The tie from the claim block to a fixed point is depicted on the location map included with this filing.

Dated: July 12, 2016
Kinross Gold U.S.A., Inc.

By: [Signature]
H. H. Tonking, as Agent for Locator

Official Record

Recording requested By
KINROSS GOLD USA

Eureka County - NV
Sara Simmons - Recorder

Fee: \$24.00 Page 1 of 1
RPTT: Recorded By: LH
Book- 593 Page- 0107

Recorded at the request of and when recorded return to:
Kinross Gold U.S.A., Inc.
Attention: Land Department
5075 South Syracuse St., 8th Floor
Denver, CO 80237

The undersigned affirms this document contains no personal
Information of any person



0231708

CERTIFICATE OF LOCATION LODE MINING CLAIM

Kinross Gold U.S.A., Inc. located the BV 257
Lode Mining Claim in the following quarter sections(s):

<u>1/4</u>	<u>Section</u>	<u>Township</u>	<u>Range</u>	<u>Meridian</u>
SW	6	22 NORTH	51 EAST	MDB&M
_____	_____	_____	_____	_____
_____	_____	_____	_____	_____
_____	_____	_____	_____	_____

In Eureka County, Nevada, on the 7th day of June, 2016.

RECORDER'S STAMP

Name and mailing address of locator is: Kinross Gold U.S.A., Inc.
5075 South Syracuse St., 8th Floor
Denver, CO 80237

The Claim is approximately 1500 feet long and 600 feet wide, such that 10 feet are claimed in a East direction and 1490 feet in a West direction from the point of discovery (monument of location), at which the Notice of Location was posted, together with 300 feet on each side of the monument of location and center line of the Claim. The general course of the lode or vein is from the East to the West direction.


The number, location and markings on each corner monument are as follows:

<u>No.</u>	<u>Location</u>	<u>Markings</u>	<u>Description</u>
No. 1:	Northwest Corner	N.W. Corner BV 257	2" x 2" x 4' wood post
No. 2:	Northeast Corner	N.E. Corner BV 257	2" x 2" x 4' wood post
No. 3:	Southeast Corner	S.E. Corner BV 257	2" x 2" x 4' wood post
No. 4:	Southwest Corner	S.W. Corner BV 257	2" x 2" x 4' wood post

As erected on the ground, each corner monument is marked as described above by scribed metal tags.

The work of location consisted of making a claim map as provided in NRS 517.040. The tie from the claim block to a fixed point is depicted on the location map included with this filing.

Dated: July 12, 2016
Kinross Gold U.S.A., Inc.

By: 
H. H. Tonking, as Agent for Locator

Recorded at the request of and when recorded return to:

Kinross Gold U.S.A., Inc.

Attention: Land Department

5075 South Syracuse St., 8th Floor

Denver, CO 80237

The undersigned affirms this document contains no personal information of any person

CERTIFICATE OF LOCATION LODE MINING CLAIM

Kinross Gold U.S.A., Inc. located the BV 258 Lode Mining Claim in the following quarter sections(s):

<u>1/4</u>	<u>Section</u>	<u>Township</u>	<u>Range</u>	<u>Meridian</u>
SW	6	22 NORTH	51 EAST	MDB&M
SE	6	22 NORTH	51 EAST	MDB&M



In Eureka County, Nevada, on the 7th day of June, 2016.

RECORDER'S STAMP

Name and mailing address of locator is: Kinross Gold U.S.A., Inc.
5075 South Syracuse St., 8th Floor
Denver, CO 80237

The Claim is approximately 1500 feet long and 600 feet wide, such that 1490 feet are claimed in a East direction and 10 feet in a West direction from the point of discovery (monument of location), at which the Notice of Location was posted, together with 300 feet on each side of the monument of location and center line of the Claim. The general course of the lode or vein is from the East to the West direction.

The number, location and markings on each corner monument are as follows:

	<u>Location</u>	<u>Markings</u>	<u>Description</u>
No. 1:	Northwest Corner	N.W. Corner BV 258	2" x 2" x 4' wood post
No. 2:	Northeast Corner	N.E. Corner BV 258	2" x 2" x 4' wood post
No. 3:	Southeast Corner	S.E. Corner BV 258	2" x 2" x 4' wood post
No. 4:	Southwest Corner	S.W. Corner BV 258	2" x 2" x 4' wood post

As erected on the ground, each corner monument is marked as described above by scribed metal tags.

The work of location consisted of making a claim map as provided in NRS 517.040. The tie from the claim block to a fixed point is depicted on the location map included with this filing.

Dated: July 12, 2016
Kinross Gold U.S.A., Inc.

By: [Signature]
H. H. Tonking, as Agent for Locator

Recorded at the request of and when recorded return to:
Kinross Gold U.S.A., Inc.
Attention: Land Department
5075 South Syracuse St., 8th Floor
Denver, CO 80237
The undersigned affirms this document contains no personal
Information of any person



CERTIFICATE OF LOCATION LODE MINING CLAIM

Kinross Gold U.S.A., Inc. located the BV 259
Lode Mining Claim in the following quarter sections(s):

<u>1/4</u>	<u>Section</u>	<u>Township</u>	<u>Range</u>	<u>Meridian</u>
SW	6	22 NORTH	51 EAST	MDB&M
_____	_____	_____	_____	_____
_____	_____	_____	_____	_____
_____	_____	_____	_____	_____

In Eureka County, Nevada, on the 7th day of June, 2016.

RECORDER'S STAMP

Name and mailing address of locator is: Kinross Gold U.S.A., Inc.
5075 South Syracuse St., 8th Floor
Denver, CO 80237

The Claim is approximately 1500 feet long and 600 feet wide, such that 10 feet are claimed in a East direction and 1490 feet in a West direction from the point of discovery (monument of location), at which the Notice of Location was posted, together with 300 feet on each side of the monument of location and center line of the Claim. The general course of the lode or vein is from the East to the West direction.

The number, location and markings on each corner monument are as follows:

	<u>Location</u>	<u>Markings</u>	<u>Description</u>
No. 1:	Northwest Corner	N.W. Corner BV 259	2" x 2" x 4' wood post
No. 2:	Northeast Corner	N.E. Corner BV 259	2" x 2" x 4' wood post
No. 3:	Southeast Corner	S.E. Corner BV 259	2" x 2" x 4' wood post
No. 4:	Southwest Corner	S.W. Corner BV 259	2" x 2" x 4' wood post

As erected on the ground, each corner monument is marked as described above by scribed metal tags.

The work of location consisted of making a claim map as provided in NRS 517.040. The tie from the claim block to a fixed point is depicted on the location map included with this filing.

Dated: July 12, 2016
Kinross Gold U.S.A., Inc.

By: H. H. Tonking
H. H. Tonking, as Agent for Locator

DOC # 0231711

08/03/2016 10:50 AM

Official Record

Recording requested By
KINROSS GOLD USA

Eureka County - NV

Sara Simmons - Recorder

Fee: \$24.00

Page 1 of 1

RPTT:

Recorded By: LH

Book- 593 Page- 0110

Recorded at the request of and when recorded return to:

Kinross Gold U.S.A., Inc.

Attention: Land Department

5075 South Syracuse St., 8th Floor

Denver, CO 80237

The undersigned affirms this document contains no personal information of any person

CERTIFICATE OF LOCATION LODE MINING CLAIM

Kinross Gold U.S.A., Inc. located the BV 260
Lode Mining Claim in the following quarter sections(s):



<u>1/4</u>	<u>Section</u>	<u>Township</u>	<u>Range</u>	<u>Meridian</u>
SW	6	22 NORTH	51 EAST	MDB&M
SE	6	22 NORTH	51 EAST	MDB&M

In Eureka County, Nevada, on the 7th day of June, 2016.

RECORDER'S STAMP

Name and mailing address of locator is: Kinross Gold U.S.A., Inc.
5075 South Syracuse St., 8th Floor
Denver, CO 80237

The Claim is approximately 1500 feet long and 600 feet wide, such that 1490 feet are claimed in a East direction and 10 feet in a West direction from the point of discovery (monument of location), at which the Notice of Location was posted, together with 300 feet on each side of the monument of location and center line of the Claim. The general course of the lode or vein is from the East to the West direction.


The number, location and markings on each corner monument are as follows:

	<u>Location</u>	<u>Markings</u>	<u>Description</u>
No. 1:	Northwest Corner	N.W. Corner BV 260	2" x 2" x 4' wood post
No. 2:	Northeast Corner	N.E. Corner BV 260	2" x 2" x 4' wood post
No. 3:	Southeast Corner	S.E. Corner BV 260	2" x 2" x 4' wood post
No. 4:	Southwest Corner	S.W. Corner BV 260	2" x 2" x 4' wood post

As erected on the ground, each corner monument is marked as described above by scribed metal tags.

The work of location consisted of making a claim map as provided in NRS 517.040. The tie from the claim block to a fixed point is depicted on the location map included with this filing.

Dated: July 12, 2016
Kinross Gold U.S.A., Inc.

By: 
H. H. Tenking, as Agent for Locator

Recorded at the request of and when recorded return to:

Kinross Gold U.S.A., Inc.

Attention: Land Department

5075 South Syracuse St., 8th Floor

Denver, CO 80237

The undersigned affirms this document contains no personal information of any person

CERTIFICATE OF LOCATION LODE MINING CLAIM



Kinross Gold U.S.A., Inc. located the BV 261 Lode Mining Claim in the following quarter sections(s):

<u>1/4</u>	<u>Section</u>	<u>Township</u>	<u>Range</u>	<u>Meridian</u>
SW	6	22 NORTH	51 EAST	MDB&M
NW	7	22 NORTH	51 EAST	MDB&M

In Eureka County, Nevada, on the 7th day of June, 2016.

RECORDER'S STAMP

Name and mailing address of locator is: Kinross Gold U.S.A., Inc.
5075 South Syracuse St., 8th Floor
Denver, CO 80237

The Claim is approximately 1500 feet long and 600 feet wide, such that 1490 feet are claimed in a East direction and 10 feet in a West direction from the point of discovery (monument of location), at which the Notice of Location was posted, together with 300 feet on each side of the monument of location and center line of the Claim. The general course of the lode or vein is from the East to the West direction.

The number, location and markings on each corner monument are as follows:

<u>No.</u>	<u>Location</u>	<u>Markings</u>	<u>Description</u>
No. 1:	Northwest Corner	N.W. Corner BV 261	2" x 2" x 4' wood post
No. 2:	Northeast Corner	N.E. Corner BV 261	2" x 2" x 4' wood post
No. 3:	Southeast Corner	S.E. Corner BV 261	2" x 2" x 4' wood post
No. 4:	Southwest Corner	S.W. Corner BV 261	2" x 2" x 4' wood post

As erected on the ground, each corner monument is marked as described above by scribed metal tags.

The work of location consisted of making a claim map as provided in NRS 517.040. The tie from the claim block to a fixed point is depicted on the location map included with this filing.

Dated: July 12, 2016
Kinross Gold U.S.A., Inc.

By:
H. H. Tonking, as Agent for Locator

Recorded at the request of and when recorded return to:

Kinross Gold U.S.A., Inc.
Attention: Land Department
5075 South Syracuse St., 8th Floor
Denver, CO 80237

The undersigned affirms this document contains no personal
Information of any person

CERTIFICATE OF LOCATION LODE MINING CLAIM

Kinross Gold U.S.A., Inc. located the BV 262
Lode Mining Claim in the following quarter sections(s):

<u>1/4</u>	<u>Section</u>	<u>Township</u>	<u>Range</u>	<u>Meridian</u>
NW	5	22 NORTH	51 EAST	MDB&M
_____	_____	_____	_____	_____
_____	_____	_____	_____	_____
_____	_____	_____	_____	_____



In Eureka County, Nevada, on the 7th day of June, 2016.

RECORDER'S STAMP

Name and mailing address of locator is: Kinross Gold U.S.A., Inc.
5075 South Syracuse St., 8th Floor
Denver, CO 80237

The Claim is approximately 1500 feet long and 600 feet wide, such that 1490 feet are claimed in a East direction and 10 feet in a West direction from the point of discovery (monument of location), at which the Notice of Location was posted, together with 300 feet on each side of the monument of location and center line of the Claim. The general course of the lode or vein is from the East to the West direction.

The number, location and markings on each corner monument are as follows:

<u>No.</u>	<u>Location</u>	<u>Markings</u>	<u>Description</u>
No. 1:	Northwest Corner	N.W. Corner BV 262	2" x 2" x 4' wood post
No. 2:	Northeast Corner	N.E. Corner BV 262	2" x 2" x 4' wood post
No. 3:	Southeast Corner	S.E. Corner BV 262	2" x 2" x 4' wood post
No. 4:	Southwest Corner	S.W. Corner BV 262	2" x 2" x 4' wood post

As erected on the ground, each corner monument is marked as described above by scribed metal tags.

The work of location consisted of making a claim map as provided in NRS 517.040. The tie from the claim block to a fixed point is depicted on the location map included with this filing.

Dated: July 12, 2016
Kinross Gold U.S.A., Inc.

By: [Signature]
H. H. Tonking, as Agent for Locator

Recorded at the request of and when recorded return to:
Kinross Gold U.S.A., Inc.
Attention: Land Department
5075 South Syracuse St., 8th Floor
Denver, CO 80237

The undersigned affirms this document contains no personal
Information of any person



CERTIFICATE OF LOCATION LODE MINING CLAIM

Kinross Gold U.S.A., Inc. located the BV 263
Lode Mining Claim in the following quarter sections(s):

<u>1/4</u>	<u>Section</u>	<u>Township</u>	<u>Range</u>	<u>Meridian</u>
NE	6	22 NORTH	51 EAST	MDB&M
NW	5	22 NORTH	51 EAST	MDB&M

In Eureka County, Nevada, on the 7th day of June, 2016.

RECORDER'S STAMP

Name and mailing address of locator is: Kinross Gold U.S.A., Inc.
5075 South Syracuse St., 8th Floor
Denver, CO 80237

The Claim is approximately 1500 feet long and 600 feet wide, such that 10 feet are claimed in a East direction and 1490 feet in a West direction from the point of discovery (monument of location), at which the Notice of Location was posted, together with 300 feet on each side of the monument of location and center line of the Claim. The general course of the lode or vein is from the East to the West direction.


The number, location and markings on each corner monument are as follows:

<u>No.</u>	<u>Location</u>	<u>Markings</u>	<u>Description</u>
No. 1:	Northwest Corner	N.W. Corner BV 263	2" x 2" x 4' wood post
No. 2:	Northeast Corner	N.E. Corner BV 263	2" x 2" x 4' wood post
No. 3:	Southeast Corner	S.E. Corner BV 263	2" x 2" x 4' wood post
No. 4:	Southwest Corner	S.W. Corner BV 263	2" x 2" x 4' wood post

As erected on the ground, each corner monument is marked as described above by scribed metal tags.

The work of location consisted of making a claim map as provided in NRS 517.040. The tie from the claim block to a fixed point is depicted on the location map included with this filing.

Dated: July 12, 2016
Kinross Gold U.S.A., Inc.

By: 
H. H. Tonking, as Agent for Locator

Official Record

Recording requested By
KINROSS GOLD USA

Eureka County - NV

Sara Simmons - Recorder

Fee: \$24.00

Page 1 of 1

RPTT:

Recorded By: LH

Book- 593 Page- 0114

Recorded at the request of and when recorded return to:
Kinross Gold U.S.A., Inc.
Attention: Land Department
5075 South Syracuse St., 8th Floor
Denver, CO 80237

The undersigned affirms this document contains no personal information of any person



CERTIFICATE OF LOCATION LODE MINING CLAIM

Kinross Gold U.S.A., Inc. located the BV 264
Lode Mining Claim in the following quarter sections(s):

<u>1/4</u>	<u>Section</u>	<u>Township</u>	<u>Range</u>	<u>Meridian</u>
NW	5	22 NORTH	51 EAST	MDB&M
_____	_____	_____	_____	_____
_____	_____	_____	_____	_____
_____	_____	_____	_____	_____

In Eureka County, Nevada, on the 7th day of June, 2016.

RECORDER'S STAMP

Name and mailing address of locator is: Kinross Gold U.S.A., Inc.
5075 South Syracuse St., 8th Floor
Denver, CO 80237

The Claim is approximately 1500 feet long and 600 feet wide, such that 1490 feet are claimed in a East direction and 10 feet in a West direction from the point of discovery (monument of location), at which the Notice of Location was posted, together with 300 feet on each side of the monument of location and center line of the Claim. The general course of the lode or vein is from the East to the West direction.


The number, location and markings on each corner monument are as follows:

<u>No.</u>	<u>Location</u>	<u>Markings</u>	<u>Description</u>
No. 1:	Northwest Corner	N.W. Corner BV 264	2" x 2" x 4' wood post
No. 2:	Northeast Corner	N.E. Corner BV 264	2" x 2" x 4' wood post
No. 3:	Southeast Corner	S.E. Corner BV 264	2" x 2" x 4' wood post
No. 4:	Southwest Corner	S.W. Corner BV 264	2" x 2" x 4' wood post

As erected on the ground, each corner monument is marked as described above by scribed metal tags.

The work of location consisted of making a claim map as provided in NRS 517.040. The tie from the claim block to a fixed point is depicted on the location map included with this filing.

Dated: July 12, 2016
Kinross Gold U.S.A., Inc.

By: 
H. H. Tonking, as Agent for Locator

DOC # 0231716

08/03/2016 10:50 AM

Official Record
Recording requested By
KINROSS GOLD USA

Eureka County - NV
Sara Simmons - Recorder

Fee: \$24.00 Page 1 of 1
RPTT: Recorded By: LH
Book- 593 Page- 0115

Recorded at the request of and when recorded return to:
Kinross Gold U.S.A., Inc.
Attention: Land Department
5075 South Syracuse St., 8th Floor
Denver, CO 80237
The undersigned affirms this document contains no personal
Information of any person

CERTIFICATE OF LOCATION LODE MINING CLAIM



Kinross Gold U.S.A., Inc. located the BV 265
Lode Mining Claim in the following quarter sections(s):

<u>1/4</u>	<u>Section</u>	<u>Township</u>	<u>Range</u>	<u>Meridian</u>
NE	6	22 NORTH	51 EAST	MDB&M
SE	6	22 NORTH	51 EAST	MDB&M
NW	5	22 NORTH	51 EAST	MDB&M
SW	5	22 NORTH	51 EAST	MDB&M

In Eureka County, Nevada, on the 7th day of June, 2016.

RECORDER'S STAMP

Name and mailing address of locator is: Kinross Gold U.S.A., Inc.
5075 South Syracuse St., 8th Floor
Denver, CO 80237

The Claim is approximately 1500 feet long and 600 feet wide, such that 10 feet are claimed in a East direction and 1490 feet in a West direction from the point of discovery (monument of location), at which the Notice of Location was posted, together with 300 feet on each side of the monument of location and center line of the Claim. The general course of the lode or vein is from the East to the West direction.

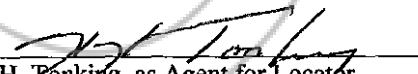
The number, location and markings on each corner monument are as follows:

<u>No.</u>	<u>Location</u>	<u>Markings</u>	<u>Description</u>
No. 1:	Northwest Corner	N.W. Corner BV 265	2" x 2" x 4' wood post
No. 2:	Northeast Corner	N.E. Corner BV 265	2" x 2" x 4' wood post
No. 3:	Southeast Corner	S.E. Corner BV 265	2" x 2" x 4' wood post
No. 4:	Southwest Corner	S.W. Corner BV 265	2" x 2" x 4' wood post

As erected on the ground, each corner monument is marked as described above by scribed metal tags.

The work of location consisted of making a claim map as provided in NRS 517.040. The tie from the claim block to a fixed point is depicted on the location map included with this filing.

Dated: July 12, 2016
Kinross Gold U.S.A., Inc.

By: 
H. H. Tonking, as Agent for Locator

DOC # 0231717

08/03/2016 10:50 AM

Official Record
Recording requested By
KINROSS GOLD USA

Eureka County - NV
Sara Simmons - Recorder
Fee: \$24.00 Page 1 of 1
RPTT: Recorded By: LH
Book- 593 Page- 0116

Recorded at the request of and when recorded return to:
Kinross Gold U.S.A., Inc.
Attention: Land Department
5075 South Syracuse St., 8th Floor
Denver, CO 80237
The undersigned affirms this document contains no personal
Information of any person

CERTIFICATE OF LOCATION LODE MINING CLAIM

Kinross Gold U.S.A., Inc. located the BV 266
Lode Mining Claim in the following quarter sections(s):



<u>1/4</u>	<u>Section</u>	<u>Township</u>	<u>Range</u>	<u>Meridian</u>
NW	5	22 NORTH	51 EAST	MDB&M
SW	5	22 NORTH	51 EAST	MDB&M

In Eureka County, Nevada, on the 7th day of June, 2016.

RECORDER'S STAMP

Name and mailing address of locator is: Kinross Gold U.S.A., Inc.
5075 South Syracuse St., 8th Floor
Denver, CO 80237

The Claim is approximately 1500 feet long and 600 feet wide, such that 1490 feet are claimed in a East direction and 10 feet in a West direction from the point of discovery (monument of location), at which the Notice of Location was posted, together with 300 feet on each side of the monument of location and center line of the Claim. The general course of the lode or vein is from the East to the West direction.

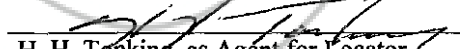
The number, location and markings on each corner monument are as follows:

<u>No.</u>	<u>Location</u>	<u>Markings</u>	<u>Description</u>
No. 1:	Northwest Corner	N.W. Corner BV 266	2" x 2" x 4' wood post
No. 2:	Northeast Corner	N.E. Corner BV 266	2" x 2" x 4' wood post
No. 3:	Southeast Corner	S.E. Corner BV 266	2" x 2" x 4' wood post
No. 4:	Southwest Corner	S.W. Corner BV 266	2" x 2" x 4' wood post

As erected on the ground, each corner monument is marked as described above by scribed metal tags.

The work of location consisted of making a claim map as provided in NRS 517.040. The tie from the claim block to a fixed point is depicted on the location map included with this filing.

Dated: July 12, 2016
Kinross Gold U.S.A., Inc.

By: 
H. H. Tonking, as Agent for Locator

Official Record

Recording requested By
KINROSS GOLD USA

Eureka County - NV

Sara Simmons - Recorder

Fee: \$24.00

Page 1 of 1

RPTT:

Recorded By: LH

Book- 593 Page- 0117

Recorded at the request of and when recorded return to:
Kinross Gold U.S.A., Inc.
Attention: Land Department
5075 South Syracuse St., 8th Floor
Denver, CO 80237
The undersigned affirms this document contains no personal
Information of any person



CERTIFICATE OF LOCATION LODE MINING CLAIM

Kinross Gold U.S.A., Inc. located the BV 267
Lode Mining Claim in the following quarter sections(s):

<u>1/4</u>	<u>Section</u>	<u>Township</u>	<u>Range</u>	<u>Meridian</u>
<u>SE</u>	<u>6</u>	<u>22 NORTH</u>	<u>51 EAST</u>	<u>MDB&M</u>
<u>SW</u>	<u>5</u>	<u>22 NORTH</u>	<u>51 EAST</u>	<u>MDB&M</u>
_____	_____	_____	_____	_____
_____	_____	_____	_____	_____

In Eureka County, Nevada, on the 7th day of June, 2016.

RECORDER'S STAMP

Name and mailing address of locator is: Kinross Gold U.S.A., Inc.
5075 South Syracuse St., 8th Floor
Denver, CO 80237

The Claim is approximately 1500 feet long and 600 feet wide, such that 10 feet are claimed in a East direction and 1490 feet in a West direction from the point of discovery (monument of location), at which the Notice of Location was posted, together with 300 feet on each side of the monument of location and center line of the Claim. The general course of the lode or vein is from the East to the West direction.


The number, location and markings on each corner monument are as follows:

<u>No.</u>	<u>Location</u>	<u>Markings</u>	<u>Description</u>
No. 1:	Northwest Corner	N.W. Corner BV 267	2" x 2" x 4' wood post
No. 2:	Northeast Corner	N.E. Corner BV 267	2" x 2" x 4' wood post
No. 3:	Southeast Corner	S.E. Corner BV 267	2" x 2" x 4' wood post
No. 4:	Southwest Corner	S.W. Corner BV 267	2" x 2" x 4' wood post

As erected on the ground, each corner monument is marked as described above by scribed metal tags.

The work of location consisted of making a claim map as provided in NRS 517.040. The tie from the claim block to a fixed point is depicted on the location map included with this filing.

Dated: July 12, 2016
Kinross Gold U.S.A., Inc.

By: 
H. H. Tonking, as Agent for Locator

Recorded at the request of and when recorded return to:
Kinross Gold U.S.A., Inc.
Attention: Land Department
5075 South Syracuse St., 8th Floor
Denver, CO 80237
The undersigned affirms this document contains no personal
Information of any person

08.03.2016 10:00 AM
Official Record
Recording requested By
KINROSS GOLD USA
Eureka County - NV
Sara Simmons - Recorder
Fee: \$24.00 Page 1 of 1
RPTT: Recorded By: LH
Book- 593 Page- 0118



CERTIFICATE OF LOCATION LODE MINING CLAIM

Kinross Gold U.S.A., Inc. located the BV 268
Lode Mining Claim in the following quarter sections(s):

<u>1/4</u>	<u>Section</u>	<u>Township</u>	<u>Range</u>	<u>Meridian</u>
SW	5	22 NORTH	51 EAST	MDB&M
_____	_____	_____	_____	_____
_____	_____	_____	_____	_____
_____	_____	_____	_____	_____

In Eureka County, Nevada, on the 7th day of June, 2016.

RECORDER'S STAMP

Name and mailing address of locator is: Kinross Gold U.S.A., Inc.
5075 South Syracuse St., 8th Floor
Denver, CO 80237

The Claim is approximately 1500 feet long and 600 feet wide, such that 1490 feet are claimed in a East direction and 10 feet in a West direction from the point of discovery (monument of location), at which the Notice of Location was posted, together with 300 feet on each side of the monument of location and center line of the Claim. The general course of the lode or vein is from the East to the West direction.


The number, location and markings on each corner monument are as follows:

<u>No.</u>	<u>Location</u>	<u>Markings</u>	<u>Description</u>
No. 1:	Northwest Corner	N.W. Corner BV 268	2" x 2" x 4' wood post
No. 2:	Northeast Corner	N.E. Corner BV 268	2" x 2" x 4' wood post
No. 3:	Southeast Corner	S.E. Corner BV 268	2" x 2" x 4' wood post
No. 4:	Southwest Corner	S.W. Corner BV 268	2" x 2" x 4' wood post

As erected on the ground, each corner monument is marked as described above by scribed metal tags.

The work of location consisted of making a claim map as provided in NRS 517.040. The tie from the claim block to a fixed point is depicted on the location map included with this filing.

Dated: July 12, 2016
Kinross Gold U.S.A., Inc.

By: 
H. H. Tonking, as Agent for Locator

DOC # 0231720

Official Record

Recording requested By
KINROSS GOLD USA

Eureka County - NV

Sara Simmons - Recorder

Fee: \$24.00

Page 1 of 1

RPTT:

Recorded By: LH

Book- 593 Page- 0119

Recorded at the request of and when recorded return to:

Kinross Gold U.S.A., Inc.

Attention: Land Department

5075 South Syracuse St., 8th Floor

Denver, CO 80237

The undersigned affirms this document contains no personal information of any person

CERTIFICATE OF LOCATION LODE MINING CLAIM

Kinross Gold U.S.A., Inc. located the BV 269

Lode Mining Claim in the following quarter sections(s):

<u>1/4</u>	<u>Section</u>	<u>Township</u>	<u>Range</u>	<u>Meridian</u>
SE	6	22 NORTH	51 EAST	MDB&M
SW	5	22 NORTH	51 EAST	MDB&M



In Eureka County, Nevada, on the 7th day of June, 2016.

RECORDER'S STAMP

Name and mailing address of locator is: Kinross Gold U.S.A., Inc.
5075 South Syracuse St., 8th Floor
Denver, CO 80237

The Claim is approximately 1500 feet long and 600 feet wide, such that 10 feet are claimed in a East direction and 1490 feet in a West direction from the point of discovery (monument of location), at which the Notice of Location was posted, together with 300 feet on each side of the monument of location and center line of the Claim. The general course of the lode or vein is from the East to the West direction.

The number, location and markings on each corner monument are as follows:

<u>No.</u>	<u>Location</u>	<u>Markings</u>	<u>Description</u>
No. 1:	Northwest Corner	N.W. Corner BV 269	2" x 2" x 4' wood post
No. 2:	Northeast Corner	N.E. Corner BV 269	2" x 2" x 4' wood post
No. 3:	Southeast Corner	S.E. Corner BV 269	2" x 2" x 4' wood post
No. 4:	Southwest Corner	S.W. Corner BV 269	2" x 2" x 4' wood post

As erected on the ground, each corner monument is marked as described above by scribed metal tags.

The work of location consisted of making a claim map as provided in NRS 517.040. The tie from the claim block to a fixed point is depicted on the location map included with this filing.

Dated: July 12, 2016
Kinross Gold U.S.A., Inc.

By: [Signature]
H. H. Tonking, as Agent for Locator

Official Record

Recording requested By
KINROSS GOLD USA

Eureka County - NV
Sara Simmons - Recorder

Fee: \$24.00

Page 1 of 1

RPTT:

Recorded By: LH

Book- 593 Page- 0120

Recorded at the request of and when recorded return to:
Kinross Gold U.S.A., Inc.
Attention: Land Department
5075 South Syracuse St., 8th Floor
Denver, CO 80237

The undersigned affirms this document contains no personal
Information of any person



0231721

CERTIFICATE OF LOCATION LODE MINING CLAIM

Kinross Gold U.S.A., Inc. located the BV 270
Lode Mining Claim in the following quarter sections(s):

<u>1/4</u>	<u>Section</u>	<u>Township</u>	<u>Range</u>	<u>Meridian</u>
<u>SW</u>	<u>5</u>	<u>22 NORTH</u>	<u>51 EAST</u>	<u>MDB&M</u>
_____	_____	_____	_____	_____
_____	_____	_____	_____	_____
_____	_____	_____	_____	_____

In Eureka County, Nevada, on the 7th day of June, 2016.

RECORDER'S STAMP

Name and mailing address of locator is: Kinross Gold U.S.A., Inc.
5075 South Syracuse St., 8th Floor
Denver, CO 80237

The Claim is approximately 1500 feet long and 600 feet wide, such that 1490 feet are claimed in a East direction and 10 feet in a West direction from the point of discovery (monument of location), at which the Notice of Location was posted, together with 300 feet on each side of the monument of location and center line of the Claim. The general course of the lode or vein is from the East to the West direction.


The number, location and markings on each corner monument are as follows:

<u>No.</u>	<u>Location</u>	<u>Markings</u>	<u>Description</u>
No. 1:	Northwest Corner	N.W. Corner BV 270	2" x 2" x 4' wood post
No. 2:	Northeast Corner	N.E. Corner BV 270	2" x 2" x 4' wood post
No. 3:	Southeast Corner	S.E. Corner BV 270	2" x 2" x 4' wood post
No. 4:	Southwest Corner	S.W. Corner BV 270	2" x 2" x 4' wood post

As erected on the ground, each corner monument is marked as described above by scribed metal tags.

The work of location consisted of making a claim map as provided in NRS 517.040. The tie from the claim block to a fixed point is depicted on the location map included with this filing.

Dated: July 12, 2016
Kinross Gold U.S.A., Inc.

By: 
H. H. Tonking, as Agent for Locator

Official Record

Recording requested By
KINROSS GOLD USA

Eureka County - NV

Sara Simmons - Recorder

Fee: \$24.00

Page 1 of 1

RPTT:

Recorded By: LH

Book- 593 Page- 0121

Recorded at the request of and when recorded return to:
Kinross Gold U.S.A., Inc.
Attention: Land Department
5075 South Syracuse St., 8th Floor
Denver, CO 80237
The undersigned affirms this document contains no personal
Information of any person



0231722

CERTIFICATE OF LOCATION LODE MINING CLAIM

Kinross Gold U.S.A., Inc. located the BV 271
Lode Mining Claim in the following quarter sections(s):

<u>1/4</u>	<u>Section</u>	<u>Township</u>	<u>Range</u>	<u>Meridian</u>
SE	6	22 NORTH	51 EAST	MDB&M
SW	5	22 NORTH	51 EAST	MDB&M

In Eureka County, Nevada, on the 7th day of June, 2016.

RECORDER'S STAMP

Name and mailing address of locator is: Kinross Gold U.S.A., Inc.
5075 South Syracuse St., 8th Floor
Denver, CO 80237

The Claim is approximately 1500 feet long and 600 feet wide, such that 10 feet are claimed in a East direction and 1490 feet in a West direction from the point of discovery (monument of location), at which the Notice of Location was posted, together with 300 feet on each side of the monument of location and center line of the Claim. The general course of the lode or vein is from the East to the West direction.

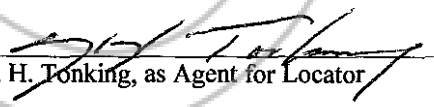
The number, location and markings on each corner monument are as follows:

<u>No.</u>	<u>Location</u>	<u>Markings</u>	<u>Description</u>
No. 1:	Northwest Corner	N.W. Corner BV 271	2" x 2" x 4' wood post
No. 2:	Northeast Corner	N.E. Corner BV 271	2" x 2" x 4' wood post
No. 3:	Southeast Corner	S.E. Corner BV 271	2" x 2" x 4' wood post
No. 4:	Southwest Corner	S.W. Corner BV 271	2" x 2" x 4' wood post

As erected on the ground, each corner monument is marked as described above by scribed metal tags.

The work of location consisted of making a claim map as provided in NRS 517.040. The tie from the claim block to a fixed point is depicted on the location map included with this filing.

Dated: July 12, 2016
Kinross Gold U.S.A., Inc.

By: 
H. H. Tonking, as Agent for Locator

Official Record

Recording requested By
KINROSS GOLD USA

Eureka County - NV
Sara Simmons - Recorder

Fee: \$24.00 Page 1 of 1
RPTT: Recorded By: LH
Book- 593 Page- 0122

Recorded at the request of and when recorded return to:
Kinross Gold U.S.A., Inc.
Attention: Land Department
5075 South Syracuse St., 8th Floor
Denver, CO 80237

The undersigned affirms this document contains no personal
Information of any person



CERTIFICATE OF LOCATION LODE MINING CLAIM

Kinross Gold U.S.A., Inc. located the BV 272
Lode Mining Claim in the following quarter sections(s):

<u>1/4</u>	<u>Section</u>	<u>Township</u>	<u>Range</u>	<u>Meridian</u>
<u>SW</u>	<u>5</u>	<u>22 NORTH</u>	<u>51 EAST</u>	<u>MDB&M</u>
_____	_____	_____	_____	_____
_____	_____	_____	_____	_____
_____	_____	_____	_____	_____

In Eureka County, Nevada, on the 7th day of June, 2016.

RECORDER'S STAMP

Name and mailing address of locator is: Kinross Gold U.S.A., Inc.
5075 South Syracuse St., 8th Floor
Denver, CO 80237

The Claim is approximately 1500 feet long and 600 feet wide, such that 1490 feet are claimed in a East direction and 10 feet in a West direction from the point of discovery (monument of location), at which the Notice of Location was posted, together with 300 feet on each side of the monument of location and center line of the Claim. The general course of the lode or vein is from the East to the West direction.

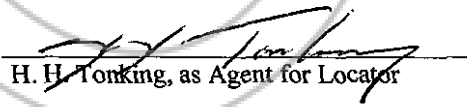
The number, location and markings on each corner monument are as follows:

<u>No.</u>	<u>Location</u>	<u>Markings</u>	<u>Description</u>
No. 1:	Northwest Corner	N.W. Corner BV 272	2" x 2" x 4' wood post
No. 2:	Northeast Corner	N.E. Corner BV 272	2" x 2" x 4' wood post
No. 3:	Southeast Corner	S.E. Corner BV 272	2" x 2" x 4' wood post
No. 4:	Southwest Corner	S.W. Corner BV 272	2" x 2" x 4' wood post

As erected on the ground, each corner monument is marked as described above by scribed metal tags.

The work of location consisted of making a claim map as provided in NRS 517.040. The tie from the claim block to a fixed point is depicted on the location map included with this filing.

Dated: July 12, 2016
Kinross Gold U.S.A., Inc.

By: 
H. H. Tonking, as Agent for Locator

Recorded at the request of and when recorded return to:
Kinross Gold U.S.A., Inc.
Attention: Land Department
5075 South Syracuse St., 8th Floor
Denver, CO 80237
The undersigned affirms this document contains no personal
Information of any person



CERTIFICATE OF LOCATION LODE MINING CLAIM

Kinross Gold U.S.A., Inc. located the BV 273
Lode Mining Claim in the following quarter sections(s):

<u>1/4</u>	<u>Section</u>	<u>Township</u>	<u>Range</u>	<u>Meridian</u>
NW	5	22 NORTH	51 EAST	MDB&M
NE	5	22 NORTH	51 EAST	MDB&M

In Eureka County, Nevada, on the 7th day of June, 2016.

RECORDER'S STAMP

Name and mailing address of locator is: Kinross Gold U.S.A., Inc.
5075 South Syracuse St., 8th Floor
Denver, CO 80237

The Claim is approximately 1500 feet long and 600 feet wide, such that 10 feet are claimed in a East direction and 1490 feet in a West direction from the point of discovery (monument of location), at which the Notice of Location was posted, together with 300 feet on each side of the monument of location and center line of the Claim. The general course of the lode or vein is from the East to the West direction.

The number, location and markings on each corner monument are as follows:

<u>No.</u>	<u>Location</u>	<u>Markings</u>	<u>Description</u>
No. 1:	Northwest Corner	N.W. Corner BV 273	2" x 2" x 4' wood post
No. 2:	Northeast Corner	N.E. Corner BV 273	2" x 2" x 4' wood post
No. 3:	Southeast Corner	S.E. Corner BV 273	2" x 2" x 4' wood post
No. 4:	Southwest Corner	S.W. Corner BV 273	2" x 2" x 4' wood post

As erected on the ground, each corner monument is marked as described above by scribed metal tags.

The work of location consisted of making a claim map as provided in NRS 517.040. The tie from the claim block to a fixed point is depicted on the location map included with this filing.

Dated: July 12, 2016
Kinross Gold U.S.A., Inc.

By: H. H. Tonking
H. H. Tonking, as Agent for Locator

Recorded at the request of and when recorded return to:
Kinross Gold U.S.A., Inc.
Attention: Land Department
5075 South Syracuse St., 8th Floor
Denver, CO 80237
The undersigned affirms this document contains no personal
Information of any person



CERTIFICATE OF LOCATION LODE MINING CLAIM

Kinross Gold U.S.A., Inc. located the BV 274
Lode Mining Claim in the following quarter sections(s):

<u>1/4</u>	<u>Section</u>	<u>Township</u>	<u>Range</u>	<u>Meridian</u>
NE	5	22 NORTH	51 EAST	MDB&M
_____	_____	_____	_____	_____
_____	_____	_____	_____	_____
_____	_____	_____	_____	_____

In Eureka County, Nevada, on the 7th day of June, 2016.

RECORDER'S STAMP

Name and mailing address of locator is: Kinross Gold U.S.A., Inc.
5075 South Syracuse St., 8th Floor
Denver, CO 80237

The Claim is approximately 1500 feet long and 600 feet wide, such that 1490 feet are claimed in a East direction and 10 feet in a West direction from the point of discovery (monument of location), at which the Notice of Location was posted, together with 300 feet on each side of the monument of location and center line of the Claim. The general course of the lode or vein is from the East to the West direction.

The number, location and markings on each corner monument are as follows:

<u>No.</u>	<u>Location</u>	<u>Markings</u>	<u>Description</u>
No. 1:	Northwest Corner	N.W. Corner BV 274	2" x 2" x 4' wood post
No. 2:	Northeast Corner	N.E. Corner BV 274	2" x 2" x 4' wood post
No. 3:	Southeast Corner	S.E. Corner BV 274	2" x 2" x 4' wood post
No. 4:	Southwest Corner	S.W. Corner BV 274	2" x 2" x 4' wood post

As erected on the ground, each corner monument is marked as described above by scribed metal tags.

The work of location consisted of making a claim map as provided in NRS 517.040. The tie from the claim block to a fixed point is depicted on the location map included with this filing.

Dated: July 12, 2016
Kinross Gold U.S.A., Inc.

By: H. H. Tonking
H. H. Tonking, as Agent for Locator

DOC # 0231726

08/03/2016

10:50 AM

Official Record

Recording requested By
KINROSS GOLD USA

Eureka County - NV

Sara Simmons - Recorder

Fee: \$24.00

Page 1 of 1

RPTT:

Recorded By: LH

Book- 593 Page- 0125



Recorded at the request of and when recorded return to:
Kinross Gold U.S.A., Inc.
Attention: Land Department
5075 South Syracuse St., 8th Floor
Denver, CO 80237
The undersigned affirms this document contains no personal
Information of any person

CERTIFICATE OF LOCATION LODE MINING CLAIM

Kinross Gold U.S.A., Inc. located the BV 275
Lode Mining Claim in the following quarter sections(s):

<u>1/4</u>	<u>Section</u>	<u>Township</u>	<u>Range</u>	<u>Meridian</u>
NW	5	22 NORTH	51 EAST	MDB&M
NE	5	22 NORTH	51 EAST	MDB&M
_____	_____	_____	_____	_____
_____	_____	_____	_____	_____

In Eureka County, Nevada, on the 7th day of June, 2016.

RECORDER'S STAMP

Name and mailing address of locator is: Kinross Gold U.S.A., Inc.
5075 South Syracuse St., 8th Floor
Denver, CO 80237

The Claim is approximately 1500 feet long and 600 feet wide, such that 10 feet are claimed in a East direction and 1490 feet in a West direction from the point of discovery (monument of location), at which the Notice of Location was posted, together with 300 feet on each side of the monument of location and center line of the Claim. The general course of the lode or vein is from the East to the West direction.


The number, location and markings on each corner monument are as follows:

<u>No.</u>	<u>Location</u>	<u>Markings</u>	<u>Description</u>
No. 1:	Northwest Corner	N.W. Corner BV 275	2" x 2" x 4' wood post
No. 2:	Northeast Corner	N.E. Corner BV 275	2" x 2" x 4' wood post
No. 3:	Southeast Corner	S.E. Corner BV 275	2" x 2" x 4' wood post
No. 4:	Southwest Corner	S.W. Corner BV 275	2" x 2" x 4' wood post

As erected on the ground, each corner monument is marked as described above by scribed metal tags.

The work of location consisted of making a claim map as provided in NRS 517.040. The tie from the claim block to a fixed point is depicted on the location map included with this filing.

Dated: July 12, 2016
Kinross Gold U.S.A., Inc.

By: 
H. H. Tonking, as Agent for Locator

DOC # 0231727

08/03/2016

10:50 AM

Official Record

Recording requested By
KINROSS GOLD USA

Eureka County - NV
Sara Simmons - Recorder

Fee: \$24.00

Page 1 of 1

RPTT:

Recorded By: LH

Book- 593 Page- 0126

Recorded at the request of and when recorded return to:

Kinross Gold U.S.A., Inc.

Attention: Land Department

5075 South Syracuse St., 8th Floor

Denver, CO 80237

The undersigned affirms this document contains no personal
Information of any person

CERTIFICATE OF LOCATION LODE MINING CLAIM



Kinross Gold U.S.A., Inc. located the BV 276

Lode Mining Claim in the following quarter sections(s):

<u>1/4</u>	<u>Section</u>	<u>Township</u>	<u>Range</u>	<u>Meridian</u>
NE	5	22 NORTH	51 EAST	MDB&M
_____	_____	_____	_____	_____
_____	_____	_____	_____	_____
_____	_____	_____	_____	_____

In Eureka County, Nevada, on the 7th day of June, 2016.

RECORDER'S STAMP

Name and mailing address of locator is: Kinross Gold U.S.A., Inc.
5075 South Syracuse St., 8th Floor
Denver, CO 80237

The Claim is approximately 1500 feet long and 600 feet wide, such that 1490 feet are claimed in a East direction and 10 feet in a West direction from the point of discovery (monument of location), at which the Notice of Location was posted, together with 300 feet on each side of the monument of location and center line of the Claim. The general course of the lode or vein is from the East to the West direction.


The number, location and markings on each corner monument are as follows:

<u>No.</u>	<u>Location</u>	<u>Markings</u>	<u>Description</u>
No. 1:	Northwest Corner	N.W. Corner BV 276	2" x 2" x 4' wood post
No. 2:	Northeast Corner	N.E. Corner BV 276	2" x 2" x 4' wood post
No. 3:	Southeast Corner	S.E. Corner BV 276	2" x 2" x 4' wood post
No. 4:	Southwest Corner	S.W. Corner BV 276	2" x 2" x 4' wood post

As erected on the ground, each corner monument is marked as described above by scribed metal tags.

The work of location consisted of making a claim map as provided in NRS 517.040. The tie from the claim block to a fixed point is depicted on the location map included with this filing.

Dated: July 12, 2016
Kinross Gold U.S.A., Inc.

By: 
H. H. Tonking, as Agent for Locator

DOC # 0231728

08/03/2016

10:50 AM

Official Record
Recording requested By
KINROSS GOLD USA

Eureka County - NV
Sara Simmons - Recorder

Fee: \$24.00

Page 1 of 1

RPTT:

Recorded By: LH

Book- 593 Page- 0127

Recorded at the request of and when recorded return to:

Kinross Gold U.S.A., Inc.

Attention: Land Department

5075 South Syracuse St., 8th Floor

Denver, CO 80237

The undersigned affirms this document contains no personal information of any person

CERTIFICATE OF LOCATION LODE MINING CLAIM



Kinross Gold U.S.A., Inc. located the BV 277

Lode Mining Claim in the following quarter sections(s):

<u>1/4</u>	<u>Section</u>	<u>Township</u>	<u>Range</u>	<u>Meridian</u>
NW	5	22 NORTH	51 EAST	MDB&M
NE	5	22 NORTH	51 EAST	MDB&M
SW	5	22 NORTH	51 EAST	MDB&M
SE	5	22 NORTH	51 EAST	MDB&M

In Eureka County, Nevada, on the 7th day of June, 2016.

RECORDER'S STAMP

Name and mailing address of locator is: Kinross Gold U.S.A., Inc.
5075 South Syracuse St., 8th Floor
Denver, CO 80237

The Claim is approximately 1500 feet long and 600 feet wide, such that 10 feet are claimed in a East direction and 1490 feet in a West direction from the point of discovery (monument of location), at which the Notice of Location was posted, together with 300 feet on each side of the monument of location and center line of the Claim. The general course of the lode or vein is from the East to the West direction.

The number, location and markings on each corner monument are as follows:

	<u>Location</u>	<u>Markings</u>	<u>Description</u>
No. 1:	Northwest Corner	N.W. Corner BV 277	2" x 2" x 4' wood post
No. 2:	Northeast Corner	N.E. Corner BV 277	2" x 2" x 4' wood post
No. 3:	Southeast Corner	S.E. Corner BV 277	2" x 2" x 4' wood post
No. 4:	Southwest Corner	S.W. Corner BV 277	2" x 2" x 4' wood post

As erected on the ground, each corner monument is marked as described above by scribed metal tags.

The work of location consisted of making a claim map as provided in NRS 517.040. The tie from the claim block to a fixed point is depicted on the location map included with this filing.

Dated: July 12, 2016
Kinross Gold U.S.A., Inc.

By: H. H. Tonking
H. H. Tonking, as Agent for Locator

Recorded at the request of and when recorded return to:

Kinross Gold U.S.A., Inc.

Attention: Land Department

5075 South Syracuse St., 8th Floor

Denver, CO 80237

The undersigned affirms this document contains no personal information of any person

CERTIFICATE OF LOCATION LODE MINING CLAIM



0231729

Kinross Gold U.S.A., Inc. located the BV 278 Lode Mining Claim in the following quarter sections(s):

<u>1/4</u>	<u>Section</u>	<u>Township</u>	<u>Range</u>	<u>Meridian</u>
NE	5	22 NORTH	51 EAST	MDB&M
SE	5	22 NORTH	51 EAST	MDB&M

In Eureka County, Nevada, on the 7th day of June, 2016.

RECORDER'S STAMP

Name and mailing address of locator is: Kinross Gold U.S.A., Inc.
5075 South Syracuse St., 8th Floor
Denver, CO 80237

The Claim is approximately 1500 feet long and 600 feet wide, such that 1490 feet are claimed in a East direction and 10 feet in a West direction from the point of discovery (monument of location), at which the Notice of Location was posted, together with 300 feet on each side of the monument of location and center line of the Claim. The general course of the lode or vein is from the East to the West direction.


The number, location and markings on each corner monument are as follows:

<u>No.</u>	<u>Location</u>	<u>Markings</u>	<u>Description</u>
No. 1:	Northwest Corner	N.W. Corner BV 278	2" x 2" x 4' wood post
No. 2:	Northeast Corner	N.E. Corner BV 278	2" x 2" x 4' wood post
No. 3:	Southeast Corner	S.E. Corner BV 278	2" x 2" x 4' wood post
No. 4:	Southwest Corner	S.W. Corner BV 278	2" x 2" x 4' wood post

As erected on the ground, each corner monument is marked as described above by scribed metal tags.

The work of location consisted of making a claim map as provided in NRS 517.040. The tie from the claim block to a fixed point is depicted on the location map included with this filing.

Dated: July 12, 2016
Kinross Gold U.S.A., Inc.

By: 
H. H. Tonking, as Agent for Locator

Recorded at the request of and when recorded return to:
Kinross Gold U.S.A., Inc.
Attention: Land Department
5075 South Syracuse St., 8th Floor
Denver, CO 80237
The undersigned affirms this document contains no personal
Information of any person



CERTIFICATE OF LOCATION LODE MINING CLAIM

Kinross Gold U.S.A., Inc. located the BV 279
Lode Mining Claim in the following quarter sections(s):

<u>1/4</u>	<u>Section</u>	<u>Township</u>	<u>Range</u>	<u>Meridian</u>
SW	5	22 NORTH	51 EAST	MDB&M
SE	5	22 NORTH	51 EAST	MDB&M

In Eureka County, Nevada, on the 7th day of June, 2016.

RECORDER'S STAMP

Name and mailing address of locator is: Kinross Gold U.S.A., Inc.
5075 South Syracuse St., 8th Floor
Denver, CO 80237

The Claim is approximately 1500 feet long and 600 feet wide, such that 10 feet are claimed in a East direction and 1490 feet in a West direction from the point of discovery (monument of location), at which the Notice of Location was posted, together with 300 feet on each side of the monument of location and center line of the Claim. The general course of the lode or vein is from the East to the West direction.


The number, location and markings on each corner monument are as follows:

<u>No.</u>	<u>Location</u>	<u>Markings</u>	<u>Description</u>
No. 1:	Northwest Corner	N.W. Corner BV 279	2" x 2" x 4' wood post
No. 2:	Northeast Corner	N.E. Corner BV 279	2" x 2" x 4' wood post
No. 3:	Southeast Corner	S.E. Corner BV 279	2" x 2" x 4' wood post
No. 4:	Southwest Corner	S.W. Corner BV 279	2" x 2" x 4' wood post

As erected on the ground, each corner monument is marked as described above by scribed metal tags.

The work of location consisted of making a claim map as provided in NRS 517.040. The tie from the claim block to a fixed point is depicted on the location map included with this filing.

Dated: July 12, 2016
Kinross Gold U.S.A., Inc.

By: 
H. H. Tonking, as Agent for Locator

DOC # 0231731

08/03/2016 10:50 AM

Official Record

Recording requested By
KINROSS GOLD USA

Eureka County - NV
Sara Simmons - Recorder

Fee: \$24.00 Page 1 of 1
RPTT: Recorded By: LH
Book- 593 Page- 0130

Recorded at the request of and when recorded return to:
Kinross Gold U.S.A., Inc.
Attention: Land Department
5075 South Syracuse St., 8th Floor
Denver, CO 80237
The undersigned affirms this document contains no personal
Information of any person

CERTIFICATE OF LOCATION LODE MINING CLAIM

Kinross Gold U.S.A., Inc. located the BV 280
Lode Mining Claim in the following quarter sections(s):



0231731

<u>1/4</u>	<u>Section</u>	<u>Township</u>	<u>Range</u>	<u>Meridian</u>
SE	5	22 NORTH	51 EAST	MDB&M
_____	_____	_____	_____	_____
_____	_____	_____	_____	_____
_____	_____	_____	_____	_____

In Eureka County, Nevada, on the 7th day of June, 2016.

RECORDER'S STAMP

Name and mailing address of locator is: Kinross Gold U.S.A., Inc.
5075 South Syracuse St., 8th Floor
Denver, CO 80237

The Claim is approximately 1500 feet long and 600 feet wide, such that 1490 feet are claimed in a East direction and 10 feet in a West direction from the point of discovery (monument of location), at which the Notice of Location was posted, together with 300 feet on each side of the monument of location and center line of the Claim. The general course of the lode or vein is from the East to the West direction.

The number, location and markings on each corner monument are as follows:

<u>No.</u>	<u>Location</u>	<u>Markings</u>	<u>Description</u>
No. 1:	Northwest Corner	N.W. Corner BV 280	2" x 2" x 4' wood post
No. 2:	Northeast Corner	N.E. Corner BV 280	2" x 2" x 4' wood post
No. 3:	Southeast Corner	S.E. Corner BV 280	2" x 2" x 4' wood post
No. 4:	Southwest Corner	S.W. Corner BV 280	2" x 2" x 4' wood post

As erected on the ground, each corner monument is marked as described above by scribed metal tags.

The work of location consisted of making a claim map as provided in NRS 517.040. The tie from the claim block to a fixed point is depicted on the location map included with this filing.

Dated: July 12, 2016
Kinross Gold U.S.A., Inc.

By: 
H. H. Tonking, as Agent for Locator

Recorded at the request of and when recorded return to:
Kinross Gold U.S.A., Inc.
Attention: Land Department
5075 South Syracuse St., 8th Floor
Denver, CO 80237
The undersigned affirms this document contains no personal
Information of any person



CERTIFICATE OF LOCATION LODE MINING CLAIM

Kinross Gold U.S.A., Inc. located the BV 281
Lode Mining Claim in the following quarter sections(s):

<u>1/4</u>	<u>Section</u>	<u>Township</u>	<u>Range</u>	<u>Meridian</u>
SW	5	22 NORTH	51 EAST	MDB&M
SE	5	22 NORTH	51 EAST	MDB&M

In Eureka County, Nevada, on the 7th day of June, 2016.

RECORDER'S STAMP

Name and mailing address of locator is: Kinross Gold U.S.A., Inc.
5075 South Syracuse St., 8th Floor
Denver, CO 80237

The Claim is approximately 1500 feet long and 600 feet wide, such that 10 feet are claimed in a East direction and 1490 feet in a West direction from the point of discovery (monument of location), at which the Notice of Location was posted, together with 300 feet on each side of the monument of location and center line of the Claim. The general course of the lode or vein is from the East to the West direction.


The number, location and markings on each corner monument are as follows:

<u>No.</u>	<u>Location</u>	<u>Markings</u>	<u>Description</u>
No. 1:	Northwest Corner	N.W. Corner BV 281	2" x 2" x 4' wood post
No. 2:	Northeast Corner	N.E. Corner BV 281	2" x 2" x 4' wood post
No. 3:	Southeast Corner	S.E. Corner BV 281	2" x 2" x 4' wood post
No. 4:	Southwest Corner	S.W. Corner BV 281	2" x 2" x 4' wood post

As erected on the ground, each corner monument is marked as described above by scribed metal tags.

The work of location consisted of making a claim map as provided in NRS 517.040. The tie from the claim block to a fixed point is depicted on the location map included with this filing.

Dated: July 12, 2016
Kinross Gold U.S.A., Inc.

By: 
H. H. Tenking, as Agent for Locator

DOC # 0231733

08/03/2016 10:50 AM

Official Record

Recording requested By
KINROSS GOLD USA

Eureka County - NV

Sara Simmons - Recorder

Fee: \$24.00

Page 1 of 1

RPTT:

Recorded By: LH

Book- 593 Page- 0132

Recorded at the request of and when recorded return to:
Kinross Gold U.S.A., Inc.
Attention: Land Department
5075 South Syracuse St., 8th Floor
Denver, CO 80237
The undersigned affirms this document contains no personal
Information of any person

CERTIFICATE OF LOCATION LODE MINING CLAIM

Kinross Gold U.S.A., Inc. located the BV 282
Lode Mining Claim in the following quarter sections(s):



<u>1/4</u>	<u>Section</u>	<u>Township</u>	<u>Range</u>	<u>Meridian</u>
<u>SE</u>	<u>5</u>	<u>22 NORTH</u>	<u>51 EAST</u>	<u>MDB&M</u>
_____	_____	_____	_____	_____
_____	_____	_____	_____	_____
_____	_____	_____	_____	_____

In Eureka County, Nevada, on the 7th day of June, 2016.

RECORDER'S STAMP

Name and mailing address of locator is: Kinross Gold U.S.A., Inc.
5075 South Syracuse St., 8th Floor
Denver, CO 80237

The Claim is approximately 1500 feet long and 600 feet wide, such that 1490 feet are claimed in a East direction and 10 feet in a West direction from the point of discovery (monument of location), at which the Notice of Location was posted, together with 300 feet on each side of the monument of location and center line of the Claim. The general course of the lode or vein is from the East to the West direction.


The number, location and markings on each corner monument are as follows:

<u>No.</u>	<u>Location</u>	<u>Markings</u>	<u>Description</u>
No. 1:	Northwest Corner	N.W. Corner BV 282	2" x 2" x 4' wood post
No. 2:	Northeast Corner	N.E. Corner BV 282	2" x 2" x 4' wood post
No. 3:	Southeast Corner	S.E. Corner BV 282	2" x 2" x 4' wood post
No. 4:	Southwest Corner	S.W. Corner BV 282	2" x 2" x 4' wood post

As erected on the ground, each corner monument is marked as described above by scribed metal tags.

The work of location consisted of making a claim map as provided in NRS 517.040. The tie from the claim block to a fixed point is depicted on the location map included with this filing.

Dated: July 12, 2016
Kinross Gold U.S.A., Inc.

By: 
H. H. Tonking, as Agent for Locator

DOC # 0231734

08/03/2016 10:50 AM

Official Record

Recording requested By
KINROSS GOLD USA

Eureka County - NV
Sara Simmons - Recorder

Fee: \$24.00 Page 1 of 1
RPTT: Recorded By: LH
Book- 593 Page- 0133

Recorded at the request of and when recorded return to:
Kinross Gold U.S.A., Inc.
Attention: Land Department
5075 South Syracuse St., 8th Floor
Denver, CO 80237
The undersigned affirms this document contains no personal
Information of any person

CERTIFICATE OF LOCATION LODE MINING CLAIM

Kinross Gold U.S.A., Inc. located the BV 283
Lode Mining Claim in the following quarter sections(s):



<u>1/4</u>	<u>Section</u>	<u>Township</u>	<u>Range</u>	<u>Meridian</u>
NE	5	22 NORTH	51 EAST	MDB&M
SE	5	22 NORTH	51 EAST	MDB&M
NW	4	22 NORTH	51 EAST	MDB&M
SW	4	22 NORTH	51 EAST	MDB&M

In Eureka County, Nevada, on the 7th day of June, 2016.

RECORDER'S STAMP

Name and mailing address of locator is: Kinross Gold U.S.A., Inc.
5075 South Syracuse St., 8th Floor
Denver, CO 80237

The Claim is approximately 1500 feet long and 600 feet wide, such that 10 feet are claimed in a East direction and 1490 feet in a West direction from the point of discovery (monument of location), at which the Notice of Location was posted, together with 300 feet on each side of the monument of location and center line of the Claim. The general course of the lode or vein is from the East to the West direction.

The number, location and markings on each corner monument are as follows:

	<u>Location</u>	<u>Markings</u>	<u>Description</u>
No. 1:	Northwest Corner	N.W. Corner BV 283	2" x 2" x 4' wood post
No. 2:	Northeast Corner	N.E. Corner BV 283	2" x 2" x 4' wood post
No. 3:	Southeast Corner	S.E. Corner BV 283	2" x 2" x 4' wood post
No. 4:	Southwest Corner	S.W. Corner BV 283	2" x 2" x 4' wood post

As erected on the ground, each corner monument is marked as described above by scribed metal tags.

The work of location consisted of making a claim map as provided in NRS 517.040. The tie from the claim block to a fixed point is depicted on the location map included with this filing.

Dated: July 12, 2016
Kinross Gold U.S.A., Inc.

By: [Signature]
H. H. Tonking, as Agent for Locator

Recorded at the request of and when recorded return to:
Kinross Gold U.S.A., Inc.

Attention: Land Department
5075 South Syracuse St., 8th Floor
Denver, CO 80237

The undersigned affirms this document contains no personal
Information of any person

CERTIFICATE OF LOCATION LODE MINING CLAIM

Kinross Gold U.S.A., Inc. located the BV 284
Lode Mining Claim in the following quarter sections(s):



<u>1/4</u>	<u>Section</u>	<u>Township</u>	<u>Range</u>	<u>Meridian</u>
SE	5	22 NORTH	51 EAST	MDB&M
SW	4	22 NORTH	51 EAST	MDB&M

In Eureka County, Nevada, on the 7th day of June, 2016.

RECORDER'S STAMP

Name and mailing address of locator is: Kinross Gold U.S.A., Inc.
5075 South Syracuse St., 8th Floor
Denver, CO 80237

The Claim is approximately 1500 feet long and 600 feet wide, such that 10 feet are claimed in a East direction and 1490 feet in a West direction from the point of discovery (monument of location), at which the Notice of Location was posted, together with 300 feet on each side of the monument of location and center line of the Claim. The general course of the lode or vein is from the East to the West direction.

The number, location and markings on each corner monument are as follows:

<u>No.</u>	<u>Location</u>	<u>Markings</u>	<u>Description</u>
No. 1:	Northwest Corner	N.W. Corner BV 284	2" x 2" x 4' wood post
No. 2:	Northeast Corner	N.E. Corner BV 284	2" x 2" x 4' wood post
No. 3:	Southeast Corner	S.E. Corner BV 284	2" x 2" x 4' wood post
No. 4:	Southwest Corner	S.W. Corner BV 284	2" x 2" x 4' wood post

As erected on the ground, each corner monument is marked as described above by scribed metal tags.

The work of location consisted of making a claim map as provided in NRS 517.040. The tie from the claim block to a fixed point is depicted on the location map included with this filing.

Dated: July 12, 2016
Kinross Gold U.S.A., Inc.

By: [Signature]
H. H. Tonking, as Agent for Locator

Recorded at the request of and when recorded return to:

Kinross Gold U.S.A., Inc.

Attention: Land Department

5075 South Syracuse St., 8th Floor

Denver, CO 80237

The undersigned affirms this document contains no personal information of any person

CERTIFICATE OF LOCATION LODE MINING CLAIM

Kinross Gold U.S.A., Inc. located the BV 285 Lode Mining Claim in the following quarter sections(s):

<u>1/4</u>	<u>Section</u>	<u>Township</u>	<u>Range</u>	<u>Meridian</u>
SE	5	22 NORTH	51 EAST	MDB&M
SW	4	22 NORTH	51 EAST	MDB&M



In Eureka County, Nevada, on the 7th day of June, 2016.

RECORDER'S STAMP

Name and mailing address of locator is: Kinross Gold U.S.A., Inc.
5075 South Syracuse St., 8th Floor
Denver, CO 80237

The Claim is approximately 1500 feet long and 600 feet wide, such that 10 feet are claimed in a East direction and 1490 feet in a West direction from the point of discovery (monument of location), at which the Notice of Location was posted, together with 300 feet on each side of the monument of location and center line of the Claim. The general course of the lode or vein is from the East to the West direction.

The number, location and markings on each corner monument are as follows:

<u>No.</u>	<u>Location</u>	<u>Markings</u>	<u>Description</u>
No. 1:	Northwest Corner	N.W. Corner BV 285	2" x 2" x 4' wood post
No. 2:	Northeast Corner	N.E. Corner BV 285	2" x 2" x 4' wood post
No. 3:	Southeast Corner	S.E. Corner BV 285	2" x 2" x 4' wood post
No. 4:	Southwest Corner	S.W. Corner BV 285	2" x 2" x 4' wood post

As erected on the ground, each corner monument is marked as described above by scribed metal tags.

The work of location consisted of making a claim map as provided in NRS 517.040. The tie from the claim block to a fixed point is depicted on the location map included with this filing.

Dated: July 12, 2016
Kinross Gold U.S.A., Inc.

By: [Signature]
H. H. Tonking, as Agent for Locator

Recorded at the request of and when recorded return to:
Kinross Gold U.S.A., Inc.
Attention: Land Department
5075 South Syracuse St., 8th Floor
Denver, CO 80237
The undersigned affirms this document contains no personal
Information of any person

Official Record

Recording requested By
KINROSS GOLD USA

Eureka County - NV
Sara Simmons - Recorder

Fee: \$24.00 Page 1 of 1
RPTT: Recorded By: LH
Book- 593 Page- 0136



0231737

CERTIFICATE OF LOCATION LODE MINING CLAIM

Kinross Gold U.S.A., Inc. located the BV 286
Lode Mining Claim in the following quarter sections(s):

<u>1/4</u>	<u>Section</u>	<u>Township</u>	<u>Range</u>	<u>Meridian</u>
SW	4	22 NORTH	51 EAST	MDB&M
_____	_____	_____	_____	_____
_____	_____	_____	_____	_____
_____	_____	_____	_____	_____

In Eureka County, Nevada, on the 7th day of June, 2016.

RECORDER'S STAMP

Name and mailing address of locator is: Kinross Gold U.S.A., Inc.
5075 South Syracuse St., 8th Floor
Denver, CO 80237

The Claim is approximately 1500 feet long and 600 feet wide, such that 1490 feet are claimed in a East direction and 10 feet in a West direction from the point of discovery (monument of location), at which the Notice of Location was posted, together with 300 feet on each side of the monument of location and center line of the Claim. The general course of the lode or vein is from the East to the West direction.

The number, location and markings on each corner monument are as follows:

<u>No.</u>	<u>Location</u>	<u>Markings</u>	<u>Description</u>
No. 1:	Northwest Corner	N.W. Corner BV 286	2" x 2" x 4' wood post
No. 2:	Northeast Corner	N.E. Corner BV 286	2" x 2" x 4' wood post
No. 3:	Southeast Corner	S.E. Corner BV 286	2" x 2" x 4' wood post
No. 4:	Southwest Corner	S.W. Corner BV 286	2" x 2" x 4' wood post

As erected on the ground, each corner monument is marked as described above by scribed metal tags.

The work of location consisted of making a claim map as provided in NRS 517.040. The tie from the claim block to a fixed point is depicted on the location map included with this filing.

Dated: July 12, 2016
Kinross Gold U.S.A., Inc.

By: [Signature]
H. H. Tonking, as Agent for Locator

Recorded at the request of and when recorded return to:
 Kinross Gold U.S.A., Inc.
 Attention: Land Department
 5075 South Syracuse St., 8th Floor
 Denver, CO 80237
 The undersigned affirms this document contains no personal
 Information of any person

DOC # 0231738

08/03/2016 10:50 AM

Official Record
 Recording requested By
 KINROSS GOLD USA

Eureka County - NV
 Sara Simmons - Recorder
 Fee: \$24.00 Page 1 of 1
 RPTT: Recorded By: LH
 Book- 593 Page- 0137

CERTIFICATE OF LOCATION LODE MINING CLAIM

Kinross Gold U.S.A., Inc. located the BV 287
 Lode Mining Claim in the following quarter sections(s):



<u>1/4</u>	<u>Section</u>	<u>Township</u>	<u>Range</u>	<u>Meridian</u>
SW	4	22 NORTH	51 EAST	MDB&M
_____	_____	_____	_____	_____
_____	_____	_____	_____	_____
_____	_____	_____	_____	_____

In Eureka County, Nevada, on the 7th day of June, 2016.

RECORDER'S STAMP

Name and mailing address of locator is: Kinross Gold U.S.A., Inc.
 5075 South Syracuse St., 8th Floor
 Denver, CO 80237

The Claim is approximately 1500 feet long and 600 feet wide, such that 1490 feet are claimed in a East direction and 10 feet in a West direction from the point of discovery (monument of location), at which the Notice of Location was posted, together with 300 feet on each side of the monument of location and center line of the Claim. The general course of the lode or vein is from the East to the West direction.

The number, location and markings on each corner monument are as follows:

<u>No.</u>	<u>Location</u>	<u>Markings</u>	<u>Description</u>
No. 1:	Northwest Corner	N.W. Corner BV 287	2" x 2" x 4' wood post
No. 2:	Northeast Corner	N.E. Corner BV 287	2" x 2" x 4' wood post
No. 3:	Southeast Corner	S.E. Corner BV 287	2" x 2" x 4' wood post
No. 4:	Southwest Corner	S.W. Corner BV 287	2" x 2" x 4' wood post

As erected on the ground, each corner monument is marked as described above by scribed metal tags.

The work of location consisted of making a claim map as provided in NRS 517.040. The tie from the claim block to a fixed point is depicted on the location map included with this filing.

Dated: July 12, 2016
 Kinross Gold U.S.A., Inc.

By: [Signature]
 H. H. Tonking, as Agent for Locator