

BARRICK GOLD OF NORTH AMERICA, INC.  
ATTN: TASHA CAPLE  
293 SPRUCE ROAD  
ELKO, NV 89801  
(AFFIDAVIT GALVESTON - MM)

**DOC # 0231896**

08/31/2016 01:38 PM

**Official Record**  
Recording requested By  
BARRICK GOLD OF NORTH AMERICA

Eureka County - NV

Sara Simmons - Recorder

Fee: \$196.00 Page 1 of 4  
RPTT: Recorded By: LH  
Book- 594 Page- 0439



**AFFIDAVIT OF MAINTENANCE FEE PAYMENT  
AND  
NOTICE OF INTENTION TO HOLD CLAIMS**

STATE OF NEVADA )  
 : ss.  
COUNTY OF ELKO )


Robert L. Brock, being duly sworn, says:

Being duly authorized, I make this affidavit on behalf of Homestake Mining Company of California, 460 West 50 North, Suite 500, Salt Lake City, Utah, 84101.

1. Pursuant to the provisions of 30 U.S.C. §§ 28f-k and 43 C.F.R. §§ 3834.10 to -23, a claim maintenance fee of \$155.00 is to be paid to the Bureau of Land Management for each non-exempt mining claim, mill site, or tunnel site for the assessment year ending September 1, 2017, in lieu of the requirement to perform and record affidavits of proof of annual assessment work for mining claims and to record a notice of intent to hold mill sites under 30 U.S.C. §§ 28-28e and 43 U.S.C. § 1744.
2. On July 26, 2016, Homestake Mining Company of California timely paid the federal claim maintenance fee of \$155.00 for each of the 16 claims and/or mill sites situated in County of Eureka, State of Nevada identified in the attached Exhibit A ("Claims and Mill Sites"), in accordance with federal law.
3. The name and current mailing address of the owner of the Claims and Mill Sites is: Homestake Mining Company of California, 460 West 50 North, Suite 500, Salt Lake City, Utah, 84101.
4. The serial number assigned to each Claim and Mill Site by the Bureau of Land Management is shown on Exhibit A.

5. Notwithstanding any defect of deficiency in the foregoing affidavit, the undersigned states that it is not her intention, nor the intention of the owner of the Claims and Mill Sites, to abandon or otherwise relinquish their interest in any of the Claims and Mill Sites. It is the owner's intention to hold each of the Claims and Mill Sites through the assessment year ending September 1, 2017.

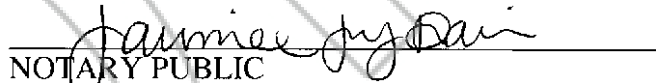
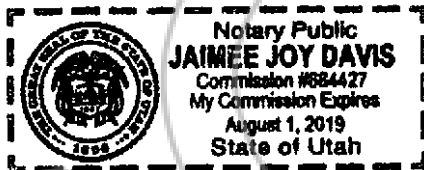
DATED this 15<sup>th</sup> day of August, 2016.



Robert L. Brock  
Land Manager, North America

STATE OF UTAH )  
: ss. )  
COUNTY OF SALT LAKE )

SUBSCRIBED and SWORN to before me this 15 day of August, 2016.



NOTARY PUBLIC

August 1, 2019  
My Commission Expires



0231896

Book 594  
Page 440

08/31/2016  
Page 2 of 4

**Exhibit A**  
**Galveston**

Claim Group: F185 - MM CLAIMS (NV)		Owner: Homestake Mining Company of California		Location		State		County		Twn		Range		Section		Book & Page/Doc		Amended?	
Claim Name	BLM #	Date	State	County	Twn	Range	Section	Book & Page/Doc	Amended?										
MM 1	NMC 601115	Jun/3/90	Nevada	Eureka	33N	51E	14	Bk 211 Pg 514											
MM 2	NMC 601116	Jun/3/90	Nevada	Eureka	33N	51E	22	Bk 211 Pg 515											
MM 3	NMC 601117	Jun/3/90	Nevada	Eureka	33N	51E	15	Bk 211 Pg 516											
MM 4	NMC 601118	Jun/3/90	Nevada	Eureka	33N	51E	22	Bk 211 Pg 517											
MM 5	NMC 601119	Jun/3/90	Nevada	Eureka	33N	51E	15	Bk 211 Pg 518											
MM 6	NMC 601120	Jun/3/90	Nevada	Eureka	33N	51E	22	Bk 211 Pg 519											
MM 7	NMC 601121	Jun/3/90	Nevada	Eureka	33N	51E	15	Bk 211 Pg 520											
MM 8	NMC 601122	Jun/3/90	Nevada	Eureka	33N	51E	22	Bk 211 Pg 521											
MM 21	NMC 601135	Jun/3/90	Nevada	Eureka	33N	51E	22	Bk 211 Pg 534											
MM 22	NMC 601136	Jun/3/90	Nevada	Eureka	33N	51E	23	Bk 211 Pg 535											
					33N	51E	26												
MM 23	NMC 601137	Jun/3/90	Nevada	Eureka	33N	51E	22	Bk 211 Pg 536											
MM 24	NMC 601138	Jun/3/90	Nevada	Eureka	33N	51E	22	Bk 211 Pg 537											
MM 25	NMC 601139	Jun/3/90	Nevada	Eureka	33N	51E	22	Bk 211 Pg 538											
MM 26	NMC 601140	Jun/3/90	Nevada	Eureka	33N	51E	23	Bk 211 Pg 539											
					33N	51E	26												
MM 27	NMC 601141	Jun/3/90	Nevada	Eureka	33N	51E	22	Bk 211 Pg 540											
MM 28	NMC 601142	Jun/3/90	Nevada	Eureka	33N	51E	22	Bk 211 Pg 541											
					33N	51E	27												
<b>Number of Claims for this Claim Group: 16</b>																			

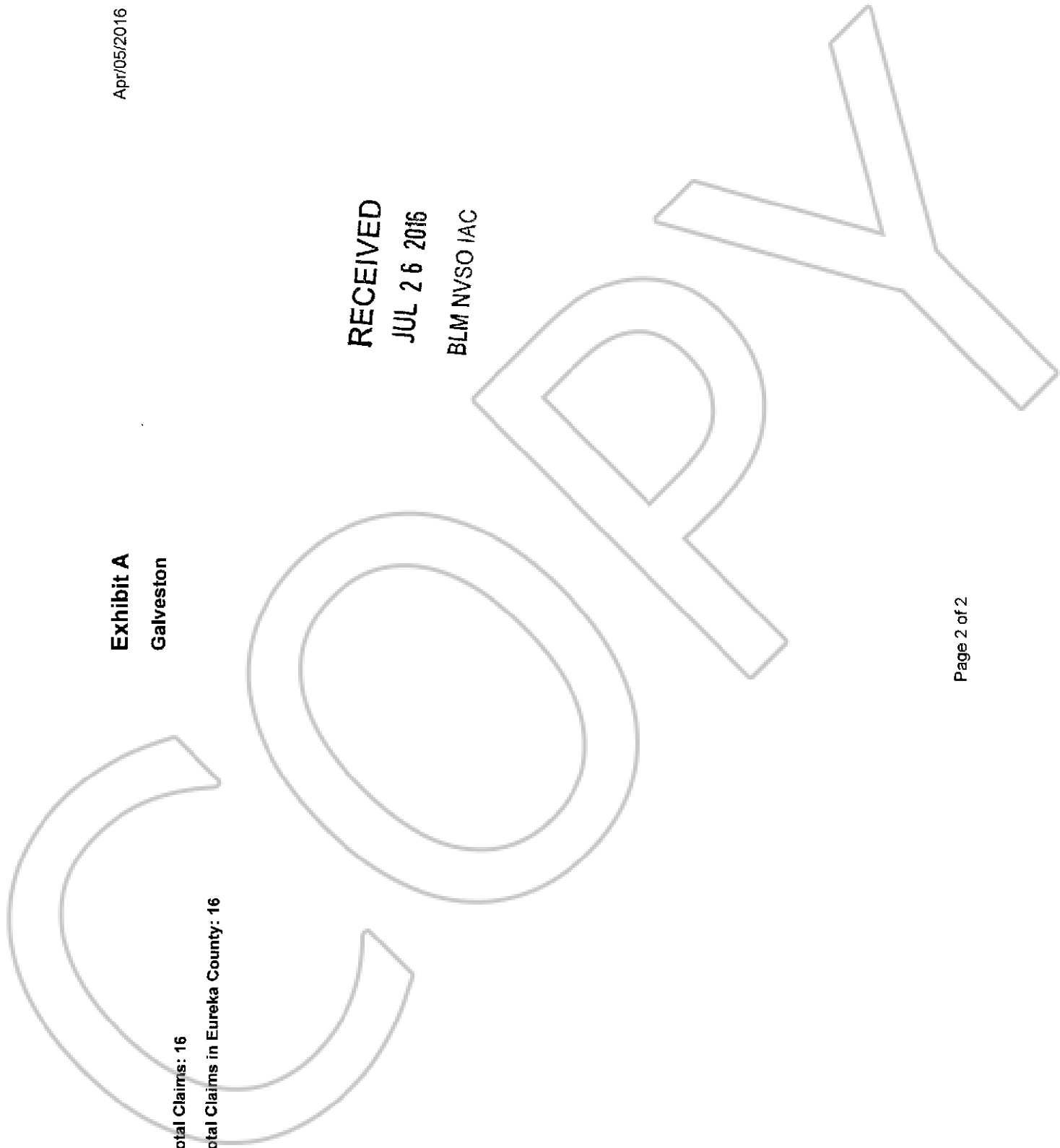
**RECEIVED**  
**JUL 26 2016**  
**BLM NVSO IAC**

Apr/05/2016

**Exhibit A**  
**Galveston**

**Total Claims: 16**  
**Total Claims in Eureka County: 16**

**RECEIVED**  
**JUL 26 2016**  
**BLM NVSO IAC**



0231896

Book 594  
Page 442

08/31/2016  
Page: 4 of 4