

RECORDING REQUESTED BY AND RETURN TO:

Newmont USA Limited
Attn: Land Department
1655 Mountain City Highway
Elko, NV 89801

This document contains no personal information as defined
in NRS 603A.040

DOC # 0232026

10/18/2016 09:35 AM

Official Record

Recording requested By
NEWMONT USA LTD

Eureka County - NV
Lisa Hoehne - Recorder

Fee: \$24.00 Page 1 of 1
RPTT: Recorded By: LH
Book- 596 Page- 0241



0232026

**CERTIFICATE OF LOCATION
LODE MINING CLAIM**

TO ALL WHOM IT MAY CONCERN:

The Undersigned hereby certifies that he, on behalf of NEWMONT USA LIMITED has caused to be located the **MZB 1** lode mining claim in the following quarter section(s):

NE 1/4 of Section 2, T 28 N, R 52 E, M.D.M.
NW 1/4 of Section 1, T 28 N, R 52 E, M.D.M.
SE 1/4 of Section 35, T 29 N, R 52 E, M.D.M.
SW 1/4 of Section 36, T 29 N, R 52 E, M.D.M.

in Eureka County, Nevada, on **July 27, 2016**

The name and mailing address of the locator is:

Newmont USA Limited
1655 Mountain City Highway
Elko, NV 89801

The Claim is approximately 1500 feet long and 600 feet wide, such that 1490 feet are claimed in a northerly direction and 10 feet in a southerly direction from the point of discovery (monument of location), at which the Notice of Location was posted, together with 300 feet on each side of the monument of location and center line of the Claim. The general course of the lode or vein is from the northerly to the southerly direction.

The number, location and markings on each corner monument are as follows:

<u>Location</u>	<u>Markings</u>	<u>Description</u>
No. 1: Northeast Corner	NE Corner <u>MZB 1</u>	2" X 2" X 4' wood post
No. 2: Southeast Corner	SE Corner <u>MZB 1</u>	2" X 2" X 4' wood post
No. 3: Southwest Corner	SW Corner <u>MZB 1</u>	2" X 2" X 4' wood post
No. 4: Northwest Corner	NW Corner <u>MZB 1</u>	2" X 2" X 4' wood post

As erected on the ground, each corner monument is marked as described above by a scribed metal tag. The work of location consisted of making a claim map as provided in N.R.S. 517.040 which map is recorded herewith.

SIGNATURE OF LOCATOR:
NEWMONT USA LIMITED

By: Leslie L. Olmstead Leslie L. Olmstead, Agent

DOC # 0232027

10/18/2016

09:35 AM

Official Record

Recording requested By
NEWMONT USA LTD

Eureka County - NV

Lisa Hoehne - Recorder

Fee: \$24.00

Page 1 of 1

RPTT:

Recorded By: LH

Book- 596 Page- 0242



0232027

RECORDING REQUESTED BY AND RETURN TO:

Newmont USA Limited
Attn: Land Department
1655 Mountain City Highway
Elko, NV 89801

This document contains no personal information as defined
in NRS 603A.040

**CERTIFICATE OF LOCATION
LODE MINING CLAIM**

TO ALL WHOM IT MAY CONCERN:

The Undersigned hereby certifies that he, on behalf of NEWMONT USA LIMITED has caused to be located the **MZB 2** lode mining claim in the following quarter section(s):

NE 1/4 of Section 2, T 28 N, R 52 E, M.D.M.
NW 1/4 of Section 1, T 28 N, R 52 E, M.D.M.
SW 1/4 of Section 1, T 28 N, R 52 E, M.D.M.

in Eureka County, Nevada, on **July 27, 2016**

The name and mailing address of the locator is:

Newmont USA Limited
1655 Mountain City Highway
Elko, NV 89801

The Claim is approximately 1500 feet long and 600 feet wide, such that 10 feet are claimed in a northerly direction and 1490 feet in a southerly direction from the point of discovery (monument of location), at which the Notice of Location was posted, together with 300 feet on each side of the monument of location and center line of the Claim. The general course of the lode or vein is from the northerly to the southerly direction.

The number, location and markings on each corner monument are as follows:

<u>Location</u>	<u>Markings</u>	<u>Description</u>
No. 1: Northeast Corner	NE Corner <u>MZB 2</u>	2" X 2" X 4' wood post
No. 2: Southeast Corner	SE Corner <u>MZB 2</u>	2" X 2" X 4' wood post
No. 3: Southwest Corner	SW Corner <u>MZB 2</u>	2" X 2" X 4' wood post
No. 4: Northwest Corner	NW Corner <u>MZB 2</u>	2" X 2" X 4' wood post

As erected on the ground, each corner monument is marked as described above by a scribed metal tag. The work of location consisted of making a claim map as provided in N.R.S. 517.040 which map is recorded herewith.

SIGNATURE OF LOCATOR:
NEWMONT USA LIMITED

By: Leslie L. Olmstead Leslie L. Olmstead, Agent

DOC # 0232028

10/18/2016

09:35 AM

Official Record

Recording requested By
NEWMONT USA LTD

Eureka County - NV
Lisa Hoehne - Recorder

Fee: \$24.00

Page 1 of 1

RPTT:

Recorded By: LH

Book- 596 Page- 0243

RECORDING REQUESTED BY AND RETURN TO:

Newmont USA Limited
Attn: Land Department
1655 Mountain City Highway
Elko, NV 89801

This document contains no personal information as defined
in NRS 603A.040



**CERTIFICATE OF LOCATION
LODE MINING CLAIM**

TO ALL WHOM IT MAY CONCERN:

The Undersigned hereby certifies that he, on behalf of NEWMONT USA LIMITED has caused to be located the **MZB 3** lode mining claim in the following quarter section(s):

NE 1/4 of Section 2, T 28 N, R 52 E, M.D.M.
SE 1/4 of Section 2, T 28 N, R 52 E, M.D.M.
SW 1/4 of Section 1, T 28 N, R 52 E, M.D.M.

in Eureka County, Nevada, on **July 27, 2016**

The name and mailing address of the locator is:

Newmont USA Limited
1655 Mountain City Highway
Elko, NV 89801

The Claim is approximately 1500 feet long and 600 feet wide, such that 1490 feet are claimed in a northerly direction and 10 feet in a southerly direction from the point of discovery (monument of location), at which the Notice of Location was posted, together with 300 feet on each side of the monument of location and center line of the Claim. The general course of the lode or vein is from the northerly to the southerly direction.

The number, location and markings on each corner monument are as follows:

<u>Location</u>	<u>Markings</u>	<u>Description</u>
No. 1: Northeast Corner	NE Corner <u>MZB 3</u>	2" X 2" X 4' wood post
No. 2: Southeast Corner	SE Corner <u>MZB 3</u>	2" X 2" X 4' wood post
No. 3: Southwest Corner	SW Corner <u>MZB 3</u>	2" X 2" X 4' wood post
No. 4: Northwest Corner	NW Corner <u>MZB 3</u>	2" X 2" X 4' wood post

As erected on the ground, each corner monument is marked as described above by a scribed metal tag.
The work of location consisted of making a claim map as provided in N.R.S. 517.040 which map is recorded herewith.

SIGNATURE OF LOCATOR:
NEWMONT USA LIMITED

By: Leslie L. Olmstead Leslie L. Olmstead, Agent

RECORDING REQUESTED BY AND RETURN TO:

Newmont USA Limited
Attn: Land Department
1655 Mountain City Highway
Elko, NV 89801

This document contains no personal information as defined
in NRS 603A.040

DOC # 0232029

10/18/2016

09:35 AM

Official Record

Recording requested By
NEWMONT USA LTD

Eureka County - NV

Lisa Hoehne - Recorder

Fee: \$24.00

Page 1 of 1

RPTT:

Recorded By: LH

Book- 596 Page- 0244



0232029

**CERTIFICATE OF LOCATION
LODE MINING CLAIM**

TO ALL WHOM IT MAY CONCERN:

The Undersigned hereby certifies that he, on behalf of NEWMONT USA LIMITED has caused to be located the **MZB 4** lode mining claim in the following quarter section(s):

NE 1/4 of Section 11, T 28 N, R 52 E, M.D.M.
NW 1/4 of Section 12, T 28 N, R 52 E, M.D.M.
SE 1/4 of Section 2, T 28 N, R 52 E, M.D.M.
SW 1/4 of Section 1, T 28 N, R 52 E, M.D.M.

in Eureka County, Nevada, on **July 27, 2016**

The name and mailing address of the locator is:

Newmont USA Limited
1655 Mountain City Highway
Elko, NV 89801

The Claim is approximately 1500 feet long and 600 feet wide, such that 10 feet are claimed in a northerly direction and 1490 feet in a southerly direction from the point of discovery (monument of location), at which the Notice of Location was posted, together with 300 feet on each side of the monument of location and center line of the Claim. The general course of the lode or vein is from the northerly to the southerly direction.

The number, location and markings on each corner monument are as follows:

<u>Location</u>	<u>Markings</u>	<u>Description</u>
No. 1: Northeast Corner	NE Corner <u>MZB 4</u>	2" X 2" X 4' wood post
No. 2: Southeast Corner	SE Corner <u>MZB 4</u>	2" X 2" X 4' wood post
No. 3: Southwest Corner	SW Corner <u>MZB 4</u>	2" X 2" X 4' wood post
No. 4: Northwest Corner	NW Corner <u>MZB 4</u>	2" X 2" X 4' wood post

As erected on the ground, each corner monument is marked as described above by a scribed metal tag. The work of location consisted of making a claim map as provided in N.R.S. 517.040 which map is recorded herewith.

SIGNATURE OF LOCATOR:

NEWMONT USA LIMITED

By:  Leslie L. Olmstead, Agent

DOC # 0232030

10/18/2016

09:35 AM

Official Record

Recording requested By
NEWMONT USA LTD

Eureka County - NV

Lisa Hoehne - Recorder

Fee: \$24.00

Page 1 of 1

RPTT:

Recorded By: LH

Book- 596 Page- 0245



0232030

RECORDING REQUESTED BY AND RETURN TO:

Newmont USA Limited
Attn: Land Department
1655 Mountain City Highway
Elko, NV 89801

This document contains no personal information as defined
in NRS 603A.040

**CERTIFICATE OF LOCATION
LODE MINING CLAIM**

TO ALL WHOM IT MAY CONCERN:

The Undersigned hereby certifies that he, on behalf of NEWMONT USA LIMITED has caused to be located the **MZB 5** lode mining claim in the following quarter section(s):

NE 1/4 of Section 11, T 28 N, R 52 E, M.D.M.
NW 1/4 of Section 12, T 28 N, R 52 E, M.D.M.

in Eureka County, Nevada, on **July 28, 2016**

The name and mailing address of the locator is:

Newmont USA Limited
1655 Mountain City Highway
Elko, NV 89801

The Claim is approximately 1500 feet long and 600 feet wide, such that 1490 feet are claimed in a northerly direction and 10 feet in a southerly direction from the point of discovery (monument of location), at which the Notice of Location was posted, together with 300 feet on each side of the monument of location and center line of the Claim. The general course of the lode or vein is from the northerly to the southerly direction.

The number, location and markings on each corner monument are as follows:

<u>Location</u>	<u>Markings</u>	<u>Description</u>
No. 1: Northeast Corner	NE Corner <u>MZB 5</u>	2" X 2" X 4' wood post
No. 2: Southeast Corner	SE Corner <u>MZB 5</u>	2" X 2" X 4' wood post
No. 3: Southwest Corner	SW Corner <u>MZB 5</u>	2" X 2" X 4' wood post
No. 4: Northwest Corner	NW Corner <u>MZB 5</u>	2" X 2" X 4' wood post

As erected on the ground, each corner monument is marked as described above by a scribed metal tag.
The work of location consisted of making a claim map as provided in N.R.S. 517.040 which map is recorded herewith.

SIGNATURE OF LOCATOR:
NEWMONT USA LIMITED

By: Leslie L. Olmstead Leslie L. Olmstead, Agent

RECORDING REQUESTED BY AND RETURN TO:

Newmont USA Limited
Attn: Land Department
1655 Mountain City Highway
Elko, NV 89801

This document contains no personal information as defined
in NRS 603A.040

DOC # 0232031

10/18/2016

09:35 AM

Official Record

Recording requested By
NEWMONT USA LTD

Eureka County - NV

Lisa Hoehne - Recorder

Fee: \$24.00

Page 1 of 1

RPTT:

Recorded By: LH

Book- 596 Page- 0246



**CERTIFICATE OF LOCATION
LODE MINING CLAIM**

TO ALL WHOM IT MAY CONCERN:

The Undersigned hereby certifies that he, on behalf of NEWMONT USA LIMITED has caused to be located the **MZB 6** lode mining claim in the following quarter section(s):

NE 1/4 of Section 11, T 28 N, R 52 E, M.D.M.
NW 1/4 of Section 12, T 28 N, R 52 E, M.D.M.
SE 1/4 of Section 11, T 28 N, R 52 E, M.D.M.
SW 1/4 of Section 12, T 28 N, R 52 E, M.D.M.

in Eureka County, Nevada, on **July 28, 2016**

The name and mailing address of the locator is:

Newmont USA Limited
1655 Mountain City Highway
Elko, NV 89801

The Claim is approximately 1500 feet long and 600 feet wide, such that 10 feet are claimed in a northerly direction and 1490 feet in a southerly direction from the point of discovery (monument of location), at which the Notice of Location was posted, together with 300 feet on each side of the monument of location and center line of the Claim. The general course of the lode or vein is from the northerly to the southerly direction.

The number, location and markings on each corner monument are as follows:

<u>Location</u>	<u>Markings</u>	<u>Description</u>
No. 1: Northeast Corner	NE Corner <u>MZB 6</u>	2" X 2" X 4' wood post
No. 2: Southeast Corner	SE Corner <u>MZB 6</u>	2" X 2" X 4' wood post
No. 3: Southwest Corner	SW Corner <u>MZB 6</u>	2" X 2" X 4' wood post
No. 4: Northwest Corner	NW Corner <u>MZB 6</u>	2" X 2" X 4' wood post

As erected on the ground, each corner monument is marked as described above by a scribed metal tag. The work of location consisted of making a claim map as provided in N.R.S. 517.040 which map is recorded herewith.

SIGNATURE OF LOCATOR:
NEWMONT USA LIMITED

By: Leslie L. Olmstead Leslie L. Olmstead, Agent

DOC # 0232032

10/18/2016

09:35 AM

Official Record

Recording requested By
NEWMONT USA LTD

Eureka County - NV

Lisa Hoehne - Recorder

Fee: \$24.00

Page 1 of 1

RPTT:

Recorded By: LH

Book- 596 Page- 0247



0232032

RECORDING REQUESTED BY AND RETURN TO:

Newmont USA Limited
Attn: Land Department
1655 Mountain City Highway
Elko, NV 89801

This document contains no personal information as defined
in NRS 603A.040

**CERTIFICATE OF LOCATION
LODE MINING CLAIM**

TO ALL WHOM IT MAY CONCERN:

The Undersigned hereby certifies that he, on behalf of NEWMONT USA LIMITED has caused to be located the **MZB 7** lode mining claim in the following quarter section(s):

SE 1/4 of Section 11, T 28 N, R 52 E, M.D.M.
SW 1/4 of Section 12, T 28 N, R 52 E, M.D.M.

in Eureka County, Nevada, on **July 28, 2016**

The name and mailing address of the locator is:

Newmont USA Limited
1655 Mountain City Highway
Elko, NV 89801

The Claim is approximately 1500 feet long and 600 feet wide, such that 1490 feet are claimed in a northerly direction and 10 feet in a southerly direction from the point of discovery (monument of location), at which the Notice of Location was posted, together with 300 feet on each side of the monument of location and center line of the Claim. The general course of the lode or vein is from the northerly to the southerly direction.

The number, location and markings on each corner monument are as follows:

<u>Location</u>	<u>Markings</u>	<u>Description</u>
No. 1: Northeast Corner	NE Corner <u>MZB 7</u>	2" X 2" X 4' wood post
No. 2: Southeast Corner	SE Corner <u>MZB 7</u>	2" X 2" X 4' wood post
No. 3: Southwest Corner	SW Corner <u>MZB 7</u>	2" X 2" X 4' wood post
No. 4: Northwest Corner	NW Corner <u>MZB 7</u>	2" X 2" X 4' wood post

As erected on the ground, each corner monument is marked as described above by a scribed metal tag.
The work of location consisted of making a claim map as provided in N.R.S. 517.040 which map is recorded herewith.

SIGNATURE OF LOCATOR:
NEWMONT USA LIMITED

By: Leslie L. Olmstead Leslie L. Olmstead, Agent

RECORDING REQUESTED BY AND RETURN TO:

Newmont USA Limited
Attn: Land Department
1655 Mountain City Highway
Elko, NV 89801

This document contains no personal information as defined
in NRS 603A.040

DOC # 0232033

10/18/2016

09:35 AM

Official Record

Recording requested By
NEWMONT USA LTD

Eureka County - NV

Lisa Hoehne - Recorder

Fee: **\$24.00**

Page 1 of 1

RPTT:

Recorded By: LH

Book- 596 Page- 0248

**CERTIFICATE OF LOCATION
LODE MINING CLAIM**



TO ALL WHOM IT MAY CONCERN:

The Undersigned hereby certifies that he, on behalf of NEWMONT USA LIMITED has caused to be located the **MZB 8** lode mining claim in the following quarter section(s):

NE 1/4 of Section 14, T 28 N, R 52 E, M.D.M.
NW 1/4 of Section 13, T 28 N, R 52 E, M.D.M.
SE 1/4 of Section 11, T 28 N, R 52 E, M.D.M.
SW 1/4 of Section 12, T 28 N, R 52 E, M.D.M.

in Eureka County, Nevada, on **July 28, 2016**

The name and mailing address of the locator is:

Newmont USA Limited
1655 Mountain City Highway
Elko, NV 89801

The Claim is approximately 1500 feet long and 600 feet wide, such that 10 feet are claimed in a northerly direction and 1490 feet in a southerly direction from the point of discovery (monument of location), at which the Notice of Location was posted, together with 300 feet on each side of the monument of location and center line of the Claim. The general course of the lode or vein is from the northerly to the southerly direction.

The number, location and markings on each corner monument are as follows:

<u>Location</u>	<u>Markings</u>	<u>Description</u>
No. 1: Northeast Corner	NE Corner <u>MZB 8</u>	2" X 2" X 4' wood post
No. 2: Southeast Corner	SE Corner <u>MZB 8</u>	2" X 2" X 4' wood post
No. 3: Southwest Corner	SW Corner <u>MZB 8</u>	2" X 2" X 4' wood post
No. 4: Northwest Corner	NW Corner <u>MZB 8</u>	2" X 2" X 4' wood post

As erected on the ground, each corner monument is marked as described above by a scribed metal tag. The work of location consisted of making a claim map as provided in N.R.S. 517.040 which map is recorded herewith.

SIGNATURE OF LOCATOR:
NEWMONT USA LIMITED

By:

Leslie L. Olmstead, Agent

RECORDING REQUESTED BY AND RETURN TO:

Newmont USA Limited
Attn: Land Department
1655 Mountain City Highway
Elko, NV 89801

This document contains no personal information as defined
in NRS 603A.040

DOC # 0232034

10/18/2016

09:35 AM

Official Record

Recording requested By
NEWMONT USA LTD

Eureka County - NV

Lisa Hoehne - Recorder

Fee: \$24.00

Page 1 of 1

RPTT:

Recorded By: LH

Book- 596 Page- 0249



0232034

**CERTIFICATE OF LOCATION
LODE MINING CLAIM**

TO ALL WHOM IT MAY CONCERN:

The Undersigned hereby certifies that he, on behalf of NEWMONT USA LIMITED has caused to be located the **MZB 9** lode mining claim in the following quarter section(s):

NW 1/4 of Section 1, T 28 N, R 52 E, M.D.M.
SW 1/4 of Section 36, T 29 N, R 52 E, M.D.M.

in Elko & Eureka County, Nevada, on **July 27, 2016**

The name and mailing address of the locator is:

Newmont USA Limited
1655 Mountain City Highway
Elko, NV 89801

The Claim is approximately 1500 feet long and 600 feet wide, such that 1490 feet are claimed in a easterly direction and 10 feet in a westerly direction from the point of discovery (monument of location), at which the Notice of Location was posted, together with 300 feet on each side of the monument of location and center line of the Claim. The general course of the lode or vein is from the easterly to the westerly direction.

The number, location and markings on each corner monument are as follows:

<u>Location</u>	<u>Markings</u>	<u>Description</u>
No. 1: Northeast Corner	NE Corner <u>MZB 9</u>	2" X 2" X 4' wood post
No. 2: Southeast Corner	SE Corner <u>MZB 9</u>	2" X 2" X 4' wood post
No. 3: Southwest Corner	SW Corner <u>MZB 9</u>	2" X 2" X 4' wood post
No. 4: Northwest Corner	NW Corner <u>MZB 9</u>	2" X 2" X 4' wood post

As erected on the ground, each corner monument is marked as described above by a scribed metal tag. The work of location consisted of making a claim map as provided in N.R.S. 517.040 which map is recorded herewith.

SIGNATURE OF LOCATOR:
NEWMONT USA LIMITED

By: 

Leslie L. Olmstead, Agent

DOC # 0232035

10/18/2016

09:35 AM

Official Record

Recording requested By
NEWMONT USA LTD

Eureka County - NV

Lisa Hoehne - Recorder

Fee: \$24.00

Page 1 of 1

RPTT:

Recorded By: LH

Book- 596 Page- 0250



0232035

RECORDING REQUESTED BY AND RETURN TO:

Newmont USA Limited
Attn: Land Department
1655 Mountain City Highway
Elko, NV 89801

This document contains no personal information as defined
in NRS 603A.040

**CERTIFICATE OF LOCATION
LODE MINING CLAIM**

TO ALL WHOM IT MAY CONCERN:

The Undersigned hereby certifies that he, on behalf of NEWMONT USA LIMITED has caused to be located the **MZB 10** lode mining claim in the following quarter section(s):

NW 1/4 of Section 1, T 28 N, R 52 E, M.D.M.

in Elko & Eureka County, Nevada, on **July 27, 2016**

The name and mailing address of the locator is:

Newmont USA Limited
1655 Mountain City Highway
Elko, NV 89801

The Claim is approximately 1500 feet long and 600 feet wide, such that 1490 feet are claimed in a easterly direction and 10 feet in a westerly direction from the point of discovery (monument of location), at which the Notice of Location was posted, together with 300 feet on each side of the monument of location and center line of the Claim. The general course of the lode or vein is from the easterly to the westerly direction.

The number, location and markings on each corner monument are as follows:

<u>Location</u>	<u>Markings</u>	<u>Description</u>
No. 1: Northeast Corner	NE Corner <u>MZB 10</u>	2" X 2" X 4' wood post
No. 2: Southeast Corner	SE Corner <u>MZB 10</u>	2" X 2" X 4' wood post
No. 3: Southwest Corner	SW Corner <u>MZB 10</u>	2" X 2" X 4' wood post
No. 4: Northwest Corner	NW Corner <u>MZB 10</u>	2" X 2" X 4' wood post

As erected on the ground, each corner monument is marked as described above by a scribed metal tag. The work of location consisted of making a claim map as provided in N.R.S. 517.040 which map is recorded herewith.

SIGNATURE OF LOCATOR:
NEWMONT USA LIMITED

By: Leslie L. Olmstead Leslie L. Olmstead, Agent

DOC # 0232036

10/18/2016

09:35 AM

Official Record

Recording requested By
NEWMONT USA LTD

Eureka County - NV

Lisa Hoehne - Recorder

Fee: \$24.00

Page 1 of 1

RPTT:

Recorded By: LH

Book- 596 Page- 0251



0232036

RECORDING REQUESTED BY AND RETURN TO:

Newmont USA Limited
Attn: Land Department
1655 Mountain City Highway
Elko, NV 89801

This document contains no personal information as defined
in NRS 603A.040

**CERTIFICATE OF LOCATION
LODE MINING CLAIM**

TO ALL WHOM IT MAY CONCERN:

The Undersigned hereby certifies that he, on behalf of NEWMONT USA LIMITED has caused to be located the **MZB 11** lode mining claim in the following quarter section(s):

NW 1/4 of Section 1, T 28 N, R 52 E, M.D.M.

in Elko & Eureka County, Nevada, on **July 27, 2016**

The name and mailing address of the locator is:

Newmont USA Limited
1655 Mountain City Highway
Elko, NV 89801

The Claim is approximately 1500 feet long and 600 feet wide, such that 1490 feet are claimed in a easterly direction and 10 feet in a westerly direction from the point of discovery (monument of location), at which the Notice of Location was posted, together with 300 feet on each side of the monument of location and center line of the Claim. The general course of the lode or vein is from the easterly to the westerly direction.

The number, location and markings on each corner monument are as follows:

<u>Location</u>	<u>Markings</u>	<u>Description</u>
No. 1: Northeast Corner	NE Corner <u>MZB 11</u>	2" X 2" X 4' wood post
No. 2: Southeast Corner	SE Corner <u>MZB 11</u>	2" X 2" X 4' wood post
No. 3: Southwest Corner	SW Corner <u>MZB 11</u>	2" X 2" X 4' wood post
No. 4: Northwest Corner	NW Corner <u>MZB 11</u>	2" X 2" X 4' wood post

As erected on the ground, each corner monument is marked as described above by a scribed metal tag. The work of location consisted of making a claim map as provided in N.R.S. 517.040 which map is recorded herewith.

SIGNATURE OF LOCATOR:
NEWMONT USA LIMITED

By: 

Leslie L. Olmstead, Agent

RECORDING REQUESTED BY AND RETURN TO:

Newmont USA Limited
Attn: Land Department
1655 Mountain City Highway
Elko, NV 89801

This document contains no personal information as defined
in NRS 603A.040

DOC # 0232037

10/18/2016

09:35 AM

Official Record

Recording requested By
NEWMONT USA LTD

Eureka County - NV

Lisa Hoehne - Recorder

Fee: \$24.00

Page 1 of 1

RPTT:

Recorded By: LH

Book- 596 Page- 0252



0232037

**CERTIFICATE OF LOCATION
LODE MINING CLAIM**

TO ALL WHOM IT MAY CONCERN:

The Undersigned hereby certifies that he, on behalf of NEWMONT USA LIMITED has caused to be located the **MZB 12** lode mining claim in the following quarter section(s):

NW 1/4 of Section 1, T 28 N, R 52 E, M.D.M.

in Elko & Eureka County, Nevada, on **July 27, 2016**

The name and mailing address of the locator is:

Newmont USA Limited
1655 Mountain City Highway
Elko, NV 89801

The Claim is approximately 1500 feet long and 600 feet wide, such that 1490 feet are claimed in a easterly direction and 10 feet in a westerly direction from the point of discovery (monument of location), at which the Notice of Location was posted, together with 300 feet on each side of the monument of location and center line of the Claim. The general course of the lode or vein is from the easterly to the westerly direction.

The number, location and markings on each corner monument are as follows:

<u>Location</u>	<u>Markings</u>	<u>Description</u>
No. 1: Northeast Corner	NE Corner <u>MZB 12</u>	2" X 2" X 4' wood post
No. 2: Southeast Corner	SE Corner <u>MZB 12</u>	2" X 2" X 4' wood post
No. 3: Southwest Corner	SW Corner <u>MZB 12</u>	2" X 2" X 4' wood post
No. 4: Northwest Corner	NW Corner <u>MZB 12</u>	2" X 2" X 4' wood post

As erected on the ground, each corner monument is marked as described above by a scribed metal tag. The work of location consisted of making a claim map as provided in N.R.S. 517.040 which map is recorded herewith.

SIGNATURE OF LOCATOR:
NEWMONT USA LIMITED

By: Leslie L. Olmstead Leslie L. Olmstead, Agent

RECORDING REQUESTED BY AND RETURN TO:

Newmont USA Limited
Attn: Land Department
1655 Mountain City Highway
Elko, NV 89801

This document contains no personal information as defined
in NRS 603A.040

DOC # 0232038

10/18/2016

09:35 AM

Official Record

Recording requested By
NEWMONT USA LTD

Eureka County - NV

Lisa Hoehne - Recorder

Fee: \$24.00

Page 1 of 1

RPTT:

Recorded By: LH

Book- 596 Page- 0253



0232038

**CERTIFICATE OF LOCATION
LODE MINING CLAIM**

TO ALL WHOM IT MAY CONCERN:

The Undersigned hereby certifies that he, on behalf of NEWMONT USA LIMITED has caused to be located the **MZB 13** lode mining claim in the following quarter section(s):

NW 1/4 of Section 1, T 28 N, R 52 E, M.D.M.
SW 1/4 of Section 1, T 28 N, R 52 E, M.D.M.

in Elko & Eureka County, Nevada, on **July 27, 2016**

The name and mailing address of the locator is:

Newmont USA Limited
1655 Mountain City Highway
Elko, NV 89801

The Claim is approximately 1500 feet long and 600 feet wide, such that 1490 feet are claimed in a easterly direction and 10 feet in a westerly direction from the point of discovery (monument of location), at which the Notice of Location was posted, together with 300 feet on each side of the monument of location and center line of the Claim. The general course of the lode or vein is from the easterly to the westerly direction.

The number, location and markings on each corner monument are as follows:

<u>Location</u>	<u>Markings</u>	<u>Description</u>
No. 1: Northeast Corner	NE Corner <u>MZB 13</u>	2" X 2" X 4' wood post
No. 2: Southeast Corner	SE Corner <u>MZB 13</u>	2" X 2" X 4' wood post
No. 3: Southwest Corner	SW Corner <u>MZB 13</u>	2" X 2" X 4' wood post
No. 4: Northwest Corner	NW Corner <u>MZB 13</u>	2" X 2" X 4' wood post

As erected on the ground, each corner monument is marked as described above by a scribed metal tag. The work of location consisted of making a claim map as provided in N.R.S. 517.040 which map is recorded herewith.

SIGNATURE OF LOCATOR:
NEWMONT USA LIMITED

By: Leslie L. Olmstead Leslie L. Olmstead, Agent

RECORDING REQUESTED BY AND RETURN TO:

Newmont USA Limited
Attn: Land Department
1655 Mountain City Highway
Elko, NV 89801

This document contains no personal information as defined
in NRS 603A.040

DOC # 0232039

10/18/2016

09:35 AM

Official Record

Recording requested By
NEWMONT USA LTD

Eureka County - NV

Lisa Hoehne - Recorder

Fee: \$24.00

Page 1 of 1

RPTT:

Recorded By: LH

Book- 596 Page- 0254

**CERTIFICATE OF LOCATION
LODE MINING CLAIM**



TO ALL WHOM IT MAY CONCERN:

The Undersigned hereby certifies that he, on behalf of NEWMONT USA LIMITED has caused to be located the **MZB 14** lode mining claim in the following quarter section(s):

SW 1/4 of Section 1, T 28 N, R 52 E, M.D.M.

in Elko & Eureka County, Nevada, on **July 27, 2016**

The name and mailing address of the locator is:

Newmont USA Limited
1655 Mountain City Highway
Elko, NV 89801


The Claim is approximately 1500 feet long and 600 feet wide, such that 1490 feet are claimed in a easterly direction and 10 feet in a westerly direction from the point of discovery (monument of location), at which the Notice of Location was posted, together with 300 feet on each side of the monument of location and center line of the Claim. The general course of the lode or vein is from the easterly to the westerly direction.

The number, location and markings on each corner monument are as follows:

<u>Location</u>	<u>Markings</u>	<u>Description</u>
No. 1: Northeast Corner	NE Corner <u>MZB 14</u>	2" X 2" X 4' wood post
No. 2: Southeast Corner	SE Corner <u>MZB 14</u>	2" X 2" X 4' wood post
No. 3: Southwest Corner	SW Corner <u>MZB 14</u>	2" X 2" X 4' wood post
No. 4: Northwest Corner	NW Corner <u>MZB 14</u>	2" X 2" X 4' wood post

As erected on the ground, each corner monument is marked as described above by a scribed metal tag.
The work of location consisted of making a claim map as provided in N.R.S. 517.040 which map is recorded herewith.

SIGNATURE OF LOCATOR:
NEWMONT USA LIMITED

By: 

Leslie L. Olmstead, Agent

RECORDING REQUESTED BY AND RETURN TO:

Newmont USA Limited
Attn: Land Department
1655 Mountain City Highway
Elko, NV 89801

This document contains no personal information as defined
in NRS 603A.040

DOC # 0232040

10/18/2016

09:35 AM

Official Record

Recording requested By
NEWMONT USA LTD

Eureka County - NV
Lisa Hoehne - Recorder

Fee: \$24.00

Page 1 of 1

RPTT:

Recorded By: LH

Book- 596 Page- 0255



**CERTIFICATE OF LOCATION
LODE MINING CLAIM**

TO ALL WHOM IT MAY CONCERN:

The Undersigned hereby certifies that he, on behalf of NEWMONT USA LIMITED has caused to be located the **MZB 15** lode mining claim in the following quarter section(s):

SW 1/4 of Section 1, T 28 N, R 52 E, M.D.M.

in Elko & Eureka County, Nevada, on **July 27, 2016**

The name and mailing address of the locator is:

Newmont USA Limited
1655 Mountain City Highway
Elko, NV 89801

The Claim is approximately 1500 feet long and 600 feet wide, such that 1490 feet are claimed in a easterly direction and 10 feet in a westerly direction from the point of discovery (monument of location), at which the Notice of Location was posted, together with 300 feet on each side of the monument of location and center line of the Claim. The general course of the lode or vein is from the easterly to the westerly direction.

The number, location and markings on each corner monument are as follows:

<u>Location</u>	<u>Markings</u>	<u>Description</u>
No. 1: Northeast Corner	NE Corner <u>MZB 15</u>	2" X 2" X 4' wood post
No. 2: Southeast Corner	SE Corner <u>MZB 15</u>	2" X 2" X 4' wood post
No. 3: Southwest Corner	SW Corner <u>MZB 15</u>	2" X 2" X 4' wood post
No. 4: Northwest Corner	NW Corner <u>MZB 15</u>	2" X 2" X 4' wood post

As erected on the ground, each corner monument is marked as described above by a scribed metal tag. The work of location consisted of making a claim map as provided in N.R.S. 517.040 which map is recorded herewith.

SIGNATURE OF LOCATOR:
NEWMONT USA LIMITED

By: Leslie L. Olmstead Leslie L. Olmstead, Agent

RECORDING REQUESTED BY AND RETURN TO:

Newmont USA Limited
Attn: Land Department
1655 Mountain City Highway
Elko, NV 89801

This document contains no personal information as defined
in NRS 603A.040

DOC # 0232041

10/18/2016

09:35 AM

Official Record

Recording requested By
NEWMONT USA LTD

Eureka County - NV
Lisa Hoehne - Recorder

Fee: \$24.00

Page 1 of 1

RPTT:

Recorded By: LH

Book- 596 Page- 0256



**CERTIFICATE OF LOCATION
LODE MINING CLAIM**

TO ALL WHOM IT MAY CONCERN:

The Undersigned hereby certifies that he, on behalf of NEWMONT USA LIMITED has caused to be located the **MZB 16** lode mining claim in the following quarter section(s):

SW 1/4 of Section 1, T 28 N, R 52 E, M.D.M.

in Elko & Eureka County, Nevada, on **July 27, 2016**

The name and mailing address of the locator is:

Newmont USA Limited
1655 Mountain City Highway
Elko, NV 89801

The Claim is approximately 1500 feet long and 600 feet wide, such that 1490 feet are claimed in a easterly direction and 10 feet in a westerly direction from the point of discovery (monument of location), at which the Notice of Location was posted, together with 300 feet on each side of the monument of location and center line of the Claim. The general course of the lode or vein is from the easterly to the westerly direction.

The number, location and markings on each corner monument are as follows:

<u>Location</u>	<u>Markings</u>	<u>Description</u>
No. 1: Northeast Corner	NE Corner <u>MZB 16</u>	2" X 2" X 4' wood post
No. 2: Southeast Corner	SE Corner <u>MZB 16</u>	2" X 2" X 4' wood post
No. 3: Southwest Corner	SW Corner <u>MZB 16</u>	2" X 2" X 4' wood post
No. 4: Northwest Corner	NW Corner <u>MZB 16</u>	2" X 2" X 4' wood post

As erected on the ground, each corner monument is marked as described above by a scribed metal tag. The work of location consisted of making a claim map as provided in N.R.S. 517.040 which map is recorded herewith.

SIGNATURE OF LOCATOR:
NEWMONT USA LIMITED

By: Leslie L. Olmstead Leslie L. Olmstead, Agent

RECORDING REQUESTED BY AND RETURN TO:

Newmont USA Limited
Attn: Land Department
1655 Mountain City Highway
Elko, NV 89801

This document contains no personal information as defined
in NRS 603A.040

DOC # 0232042

10/18/2016

09:35 AM

Official Record

Recording requested By
NEWMONT USA LTD

Eureka County - NV

Lisa Hoehne - Recorder

Fee: \$24.00

Page 1 of 1

RPTT:

Recorded By: LH

Book- 596 Page- 0257



0232042

**CERTIFICATE OF LOCATION
LODE MINING CLAIM**

TO ALL WHOM IT MAY CONCERN:

The Undersigned hereby certifies that he, on behalf of NEWMONT USA LIMITED has caused to be located the **MZB 17** lode mining claim in the following quarter section(s):

SW 1/4 of Section 1, T 28 N, R 52 E, M.D.M.

in Elko & Eureka County, Nevada, on **July 28, 2016**

The name and mailing address of the locator is:

Newmont USA Limited
1655 Mountain City Highway
Elko, NV 89801

The Claim is approximately 1500 feet long and 600 feet wide, such that 1490 feet are claimed in a easterly direction and 10 feet in a westerly direction from the point of discovery (monument of location), at which the Notice of Location was posted, together with 300 feet on each side of the monument of location and center line of the Claim. The general course of the lode or vein is from the easterly to the westerly direction.

The number, location and markings on each corner monument are as follows:

<u>Location</u>	<u>Markings</u>	<u>Description</u>
No. 1: Northeast Corner	NE Corner <u>MZB 17</u>	2" X 2" X 4' wood post
No. 2: Southeast Corner	SE Corner <u>MZB 17</u>	2" X 2" X 4' wood post
No. 3: Southwest Corner	SW Corner <u>MZB 17</u>	2" X 2" X 4' wood post
No. 4: Northwest Corner	NW Corner <u>MZB 17</u>	2" X 2" X 4' wood post

As erected on the ground, each corner monument is marked as described above by a scribed metal tag. The work of location consisted of making a claim map as provided in N.R.S. 517.040 which map is recorded herewith.

SIGNATURE OF LOCATOR:
NEWMONT USA LIMITED

By: Leslie L. Olmstead Leslie L. Olmstead, Agent

RECORDING REQUESTED BY AND RETURN TO:

Newmont USA Limited
Attn: Land Department
1655 Mountain City Highway
Elko, NV 89801

This document contains no personal information as defined
in NRS 603A.040

DOC # 0232043

10/18/2016

09:35 AM

Official Record

Recording requested By
NEWMONT USA LTD

Eureka County - NV

Lisa Hoehne - Recorder

Fee: \$24.00

Page 1 of 1

RPTT:

Recorded By: LH

Book- 596 Page- 0258



0232043

**CERTIFICATE OF LOCATION
LODE MINING CLAIM**

TO ALL WHOM IT MAY CONCERN:

The Undersigned hereby certifies that he, on behalf of NEWMONT USA LIMITED has caused to be located the **MZB 18** lode mining claim in the following quarter section(s):

NW 1/4 of Section 12, T 28 N, R 52 E, M.D.M.
SW 1/4 of Section 1, T 28 N, R 52 E, M.D.M.

in Elko & Eureka County, Nevada, on **July 28, 2016**

The name and mailing address of the locator is:

Newmont USA Limited
1655 Mountain City Highway
Elko, NV 89801

The Claim is approximately 1500 feet long and 600 feet wide, such that 1490 feet are claimed in a easterly direction and 10 feet in a westerly direction from the point of discovery (monument of location), at which the Notice of Location was posted, together with 300 feet on each side of the monument of location and center line of the Claim. The general course of the lode or vein is from the easterly to the westerly direction.

The number, location and markings on each corner monument are as follows:

<u>Location</u>	<u>Markings</u>	<u>Description</u>
No. 1: Northeast Corner	NE Corner <u>MZB 18</u>	2" X 2" X 4' wood post
No. 2: Southeast Corner	SE Corner <u>MZB 18</u>	2" X 2" X 4' wood post
No. 3: Southwest Corner	SW Corner <u>MZB 18</u>	2" X 2" X 4' wood post
No. 4: Northwest Corner	NW Corner <u>MZB 18</u>	2" X 2" X 4' wood post

As erected on the ground, each corner monument is marked as described above by a scribed metal tag.
The work of location consisted of making a claim map as provided in N.R.S. 517.040 which map is recorded herewith.

SIGNATURE OF LOCATOR:
NEWMONT USA LIMITED

By: Leslie L. Olmstead Leslie L. Olmstead, Agent

RECORDING REQUESTED BY AND RETURN TO:

Newmont USA Limited
Attn: Land Department
1655 Mountain City Highway
Elko, NV 89801

This document contains no personal information as defined
in NRS 603A.040

DOC # 0232044

10/18/2016

09:35 AM

Official Record

Recording requested By
NEWMONT USA LTD

Eureka County - NV
Lisa Hoehne - Recorder

Fee: \$24.00

Page 1 of 1

RPTT:

Recorded By: LH

Book- 596 Page- 0259



0232044

**CERTIFICATE OF LOCATION
LODE MINING CLAIM**

TO ALL WHOM IT MAY CONCERN:

The Undersigned hereby certifies that he, on behalf of NEWMONT USA LIMITED has caused to be located the **MZB 19** lode mining claim in the following quarter section(s):

NW 1/4 of Section 12, T 28 N, R 52 E, M.D.M.

in Eureka County, Nevada, on **July 28, 2016**

The name and mailing address of the locator is:

Newmont USA Limited
1655 Mountain City Highway
Elko, NV 89801

The Claim is approximately 1500 feet long and 600 feet wide, such that 1490 feet are claimed in a easterly direction and 10 feet in a westerly direction from the point of discovery (monument of location), at which the Notice of Location was posted, together with 300 feet on each side of the monument of location and center line of the Claim. The general course of the lode or vein is from the easterly to the westerly direction.

The number, location and markings on each corner monument are as follows:

<u>Location</u>	<u>Markings</u>	<u>Description</u>
No. 1: Northeast Corner	NE Corner <u>MZB 19</u>	2" X 2" X 4' wood post
No. 2: Southeast Corner	SE Corner <u>MZB 19</u>	2" X 2" X 4' wood post
No. 3: Southwest Corner	SW Corner <u>MZB 19</u>	2" X 2" X 4' wood post
No. 4: Northwest Corner	NW Corner <u>MZB 19</u>	2" X 2" X 4' wood post

As erected on the ground, each corner monument is marked as described above by a scribed metal tag. The work of location consisted of making a claim map as provided in N.R.S. 517.040 which map is recorded herewith.

SIGNATURE OF LOCATOR:
NEWMONT USA LIMITED

By:  Leslie L. Olmstead, Agent

RECORDING REQUESTED BY AND RETURN TO:

Newmont USA Limited
Attn: Land Department
1655 Mountain City Highway
Elko, NV 89801

This document contains no personal information as defined
in NRS 603A.040

DOC # 0232045

10/18/2016

09:35 AM

Official Record

Recording requested By
NEWMONT USA LTD

Eureka County - NV

Lisa Hoehne - Recorder

Fee: \$24.00

Page 1 of 1

RPTT:

Recorded By: LH

Book- 596 Page- 0260



0232045

**CERTIFICATE OF LOCATION
LODE MINING CLAIM**

TO ALL WHOM IT MAY CONCERN:

The Undersigned hereby certifies that he, on behalf of NEWMONT USA LIMITED has caused to be located the **MZB 20** lode mining claim in the following quarter section(s):

NW 1/4 of Section 12, T 28 N, R 52 E, M.D.M.

in Eureka County, Nevada, on **July 28, 2016**

The name and mailing address of the locator is:

Newmont USA Limited
1655 Mountain City Highway
Elko, NV 89801

The Claim is approximately 1500 feet long and 600 feet wide, such that 1490 feet are claimed in a easterly direction and 10 feet in a westerly direction from the point of discovery (monument of location), at which the Notice of Location was posted, together with 300 feet on each side of the monument of location and center line of the Claim. The general course of the lode or vein is from the easterly to the westerly direction.

The number, location and markings on each corner monument are as follows:

<u>Location</u>	<u>Markings</u>	<u>Description</u>
No. 1: Northeast Corner	NE Corner <u>MZB 20</u>	2" X 2" X 4' wood post
No. 2: Southeast Corner	SE Corner <u>MZB 20</u>	2" X 2" X 4' wood post
No. 3: Southwest Corner	SW Corner <u>MZB 20</u>	2" X 2" X 4' wood post
No. 4: Northwest Corner	NW Corner <u>MZB 20</u>	2" X 2" X 4' wood post

As erected on the ground, each corner monument is marked as described above by a scribed metal tag. The work of location consisted of making a claim map as provided in N.R.S. 517.040 which map is recorded herewith.

SIGNATURE OF LOCATOR:

NEWMONT USA LIMITED

By: 

Leslie L. Olmstead, Agent

RECORDING REQUESTED BY AND RETURN TO:

Newmont USA Limited
Attn: Land Department
1655 Mountain City Highway
Elko, NV 89801

This document contains no personal information as defined
in NRS 603A.040

DOC # 0232046

10/19/2016

09:35 AM

Official Record

Recording requested By
NEWMONT USA LTD

Eureka County - NV

Lisa Hoehne - Recorder

Fee: \$24.00

Page 1 of 1

RPTT:

Recorded By: LH

Book- 596 Page- 0261



0232046

**CERTIFICATE OF LOCATION
LODE MINING CLAIM**

TO ALL WHOM IT MAY CONCERN:

The Undersigned hereby certifies that he, on behalf of NEWMONT USA LIMITED has caused to be located the **MZB 21** lode mining claim in the following quarter section(s):

NW 1/4 of Section 12, T 28 N, R 52 E, M.D.M.

in Eureka County, Nevada, on **July 28, 2016**

The name and mailing address of the locator is:

Newmont USA Limited
1655 Mountain City Highway
Elko, NV 89801


The Claim is approximately 1500 feet long and 600 feet wide, such that 1490 feet are claimed in a easterly direction and 10 feet in a westerly direction from the point of discovery (monument of location), at which the Notice of Location was posted, together with 300 feet on each side of the monument of location and center line of the Claim. The general course of the lode or vein is from the easterly to the westerly direction.

The number, location and markings on each corner monument are as follows:

<u>Location</u>	<u>Markings</u>	<u>Description</u>
No. 1: Northeast Corner	NE Corner <u>MZB 21</u>	2" X 2" X 4' wood post
No. 2: Southeast Corner	SE Corner <u>MZB 21</u>	2" X 2" X 4' wood post
No. 3: Southwest Corner	SW Corner <u>MZB 21</u>	2" X 2" X 4' wood post
No. 4: Northwest Corner	NW Corner <u>MZB 21</u>	2" X 2" X 4' wood post

As erected on the ground, each corner monument is marked as described above by a scribed metal tag. The work of location consisted of making a claim map as provided in N.R.S. 517.040 which map is recorded herewith.

SIGNATURE OF LOCATOR:
NEWMONT USA LIMITED

By: 

Leslie L. Olmstead, Agent

RECORDING REQUESTED BY AND RETURN TO:

Newmont USA Limited
Attn: Land Department
1655 Mountain City Highway
Elko, NV 89801

This document contains no personal information as defined
in NRS 603A.040

DOC # 0232047

10/18/2016 09:35 AM

Official Record

Recording requested By
NEWMONT USA LTD

Eureka County - NV

Lisa Hoehne - Recorder

Fee: \$24.00

Page 1 of 1

RPTT:

Recorded By: LH

Book- 596 Page- 0262



0232047

**CERTIFICATE OF LOCATION
LODE MINING CLAIM**

TO ALL WHOM IT MAY CONCERN:

The Undersigned hereby certifies that he, on behalf of NEWMONT USA LIMITED has caused to be located the **MZB 22** lode mining claim in the following quarter section(s):

NW 1/4 of Section 12, T 28 N, R 52 E, M.D.M.

SW 1/4 of Section 12, T 28 N, R 52 E, M.D.M.

in Eureka County, Nevada, on **July 28, 2016**

The name and mailing address of the locator is:

Newmont USA Limited
1655 Mountain City Highway
Elko, NV 89801

The Claim is approximately 1500 feet long and 600 feet wide, such that 1490 feet are claimed in a easterly direction and 10 feet in a westerly direction from the point of discovery (monument of location), at which the Notice of Location was posted, together with 300 feet on each side of the monument of location and center line of the Claim. The general course of the lode or vein is from the easterly to the westerly direction.

The number, location and markings on each corner monument are as follows:

<u>Location</u>	<u>Markings</u>	<u>Description</u>
No. 1: Northeast Corner	NE Corner <u>MZB 22</u>	2" X 2" X 4' wood post
No. 2: Southeast Corner	SE Corner <u>MZB 22</u>	2" X 2" X 4' wood post
No. 3: Southwest Corner	SW Corner <u>MZB 22</u>	2" X 2" X 4' wood post
No. 4: Northwest Corner	NW Corner <u>MZB 22</u>	2" X 2" X 4' wood post

As erected on the ground, each corner monument is marked as described above by a scribed metal tag. The work of location consisted of making a claim map as provided in N.R.S. 517.040 which map is recorded herewith.

SIGNATURE OF LOCATOR:
NEWMONT USA LIMITED

By: 

Leslie L. Olmstead, Agent

RECORDING REQUESTED BY AND RETURN TO:

Newmont USA Limited
Attn: Land Department
1655 Mountain City Highway
Elko, NV 89801

This document contains no personal information as defined
in NRS 603A.040

DOC # 0232048

10/18/2016

09:35 AM

Official Record

Recording requested By
NEWMONT USA LTD

Eureka County - NV

Lisa Hoehne - Recorder

Fee: \$24.00

Page 1 of 1

RPTT:

Recorded By: LH

Book- 596 Page- 0263

**CERTIFICATE OF LOCATION
LODE MINING CLAIM**



0232048

TO ALL WHOM IT MAY CONCERN:

The Undersigned hereby certifies that he, on behalf of NEWMONT USA LIMITED has caused to be located the **MZB 23** lode mining claim in the following quarter section(s):

SW 1/4 of Section 12, T 28 N, R 52 E, M.D.M.

in Eureka County, Nevada, on **July 28, 2016**

The name and mailing address of the locator is:

Newmont USA Limited
1655 Mountain City Highway
Elko, NV 89801

The Claim is approximately 1500 feet long and 600 feet wide, such that 1490 feet are claimed in a easterly direction and 10 feet in a westerly direction from the point of discovery (monument of location), at which the Notice of Location was posted, together with 300 feet on each side of the monument of location and center line of the Claim. The general course of the lode or vein is from the easterly to the westerly direction.

The number, location and markings on each corner monument are as follows:

<u>Location</u>	<u>Markings</u>	<u>Description</u>
No. 1: Northeast Corner	NE Corner <u>MZB 23</u>	2" X 2" X 4' wood post
No. 2: Southeast Corner	SE Corner <u>MZB 23</u>	2" X 2" X 4' wood post
No. 3: Southwest Corner	SW Corner <u>MZB 23</u>	2" X 2" X 4' wood post
No. 4: Northwest Corner	NW Corner <u>MZB 23</u>	2" X 2" X 4' wood post

As erected on the ground, each corner monument is marked as described above by a scribed metal tag. The work of location consisted of making a claim map as provided in N.R.S. 517.040 which map is recorded herewith.

SIGNATURE OF LOCATOR:
NEWMONT USA LIMITED

By: Leslie L. Olmstead Leslie L. Olmstead, Agent

RECORDING REQUESTED BY AND RETURN TO:

Newmont USA Limited
Attn: Land Department
1655 Mountain City Highway
Elko, NV 89801

This document contains no personal information as defined
in NRS 603A.040

DOC # 0232049

10/18/2016

09:35 AM

Official Record

Recording requested By
NEWMONT USA LTD

Eureka County - NV

Lisa Hoehne - Recorder

Fee: \$24.00

Page 1 of 1

RPTT:

Recorded By: LH

Book- 596 Page- 0264

**CERTIFICATE OF LOCATION
LODE MINING CLAIM**



TO ALL WHOM IT MAY CONCERN:

The Undersigned hereby certifies that he, on behalf of NEWMONT USA LIMITED has caused to be located the **MZB 24** lode mining claim in the following quarter section(s):

SW 1/4 of Section 12, T 28 N, R 52 E, M.D.M.

in Eureka County, Nevada, on **July 28, 2016**

The name and mailing address of the locator is:

Newmont USA Limited
1655 Mountain City Highway
Elko, NV 89801

The Claim is approximately 1500 feet long and 600 feet wide, such that 1490 feet are claimed in a easterly direction and 10 feet in a westerly direction from the point of discovery (monument of location), at which the Notice of Location was posted, together with 300 feet on each side of the monument of location and center line of the Claim. The general course of the lode or vein is from the easterly to the westerly direction.

The number, location and markings on each corner monument are as follows:

<u>Location</u>	<u>Markings</u>	<u>Description</u>
No. 1: Northeast Corner	NE Corner <u>MZB 24</u>	2" X 2" X 4' wood post
No. 2: Southeast Corner	SE Corner <u>MZB 24</u>	2" X 2" X 4' wood post
No. 3: Southwest Corner	SW Corner <u>MZB 24</u>	2" X 2" X 4' wood post
No. 4: Northwest Corner	NW Corner <u>MZB 24</u>	2" X 2" X 4' wood post

As erected on the ground, each corner monument is marked as described above by a scribed metal tag. The work of location consisted of making a claim map as provided in N.R.S. 517.040 which map is recorded herewith.

SIGNATURE OF LOCATOR:
NEWMONT USA LIMITED

By: 

Leslie L. Olmstead, Agent

RECORDING REQUESTED BY AND RETURN TO:

Newmont USA Limited
Attn: Land Department
1655 Mountain City Highway
Elko, NV 89801

This document contains no personal information as defined
in NRS 603A.040

DOC # 0232050

10/18/2016

09:35 AM

Official Record

Recording requested By
NEWMONT USA LTD

Eureka County - NV

Lisa Hoehne - Recorder

Fee: \$24.00

Page 1 of 1

RPTT:

Recorded By: LH

Book- 596 Page- 0265

**CERTIFICATE OF LOCATION
LODE MINING CLAIM**



TO ALL WHOM IT MAY CONCERN:

The Undersigned hereby certifies that he, on behalf of NEWMONT USA LIMITED has caused to be located the **MZB 25** lode mining claim in the following quarter section(s):

SW 1/4 of Section 12, T 28 N, R 52 E, M.D.M.

in Eureka County, Nevada, on **July 28, 2016**

The name and mailing address of the locator is:

Newmont USA Limited
1655 Mountain City Highway
Elko, NV 89801

The Claim is approximately 1500 feet long and 600 feet wide, such that 1490 feet are claimed in a easterly direction and 10 feet in a westerly direction from the point of discovery (monument of location), at which the Notice of Location was posted, together with 300 feet on each side of the monument of location and center line of the Claim. The general course of the lode or vein is from the easterly to the westerly direction.

The number, location and markings on each corner monument are as follows:

<u>Location</u>	<u>Markings</u>	<u>Description</u>
No. 1: Northeast Corner	NE Corner <u>MZB 25</u>	2" X 2" X 4' wood post
No. 2: Southeast Corner	SE Corner <u>MZB 25</u>	2" X 2" X 4' wood post
No. 3: Southwest Corner	SW Corner <u>MZB 25</u>	2" X 2" X 4' wood post
No. 4: Northwest Corner	NW Corner <u>MZB 25</u>	2" X 2" X 4' wood post

As erected on the ground, each corner monument is marked as described above by a scribed metal tag. The work of location consisted of making a claim map as provided in N.R.S. 517.040 which map is recorded herewith.

SIGNATURE OF LOCATOR:
NEWMONT USA LIMITED

By: Leslie L. Olmstead Leslie L. Olmstead, Agent

RECORDING REQUESTED BY AND RETURN TO:

Newmont USA Limited
Attn: Land Department
1655 Mountain City Highway
Elko, NV 89801

This document contains no personal information as defined
in NRS 603A.040

DOC # 0232051

10/19/2016

09:35 AM

Official Record

Recording requested By
NEWMONT USA LTD

Eureka County - NV

Lisa Hoehne - Recorder

Fee: \$24.00

Page 1 of 1

RPTT:

Recorded By: LH

Book- 596 Page- 0265



0232051

**CERTIFICATE OF LOCATION
LODE MINING CLAIM**

TO ALL WHOM IT MAY CONCERN:

The Undersigned hereby certifies that he, on behalf of NEWMONT USA LIMITED has caused to be located the **MZB 26** lode mining claim in the following quarter section(s):

SW 1/4 of Section 12, T 28 N, R 52 E, M.D.M.

in Eureka County, Nevada, on **July 28, 2016**

The name and mailing address of the locator is:

Newmont USA Limited
1655 Mountain City Highway
Elko, NV 89801

The Claim is approximately 1500 feet long and 600 feet wide, such that 1490 feet are claimed in a easterly direction and 10 feet in a westerly direction from the point of discovery (monument of location), at which the Notice of Location was posted, together with 300 feet on each side of the monument of location and center line of the Claim. The general course of the lode or vein is from the easterly to the westerly direction.

The number, location and markings on each corner monument are as follows:

<u>Location</u>	<u>Markings</u>	<u>Description</u>
No. 1: Northeast Corner	NE Corner <u>MZB 26</u>	2" X 2" X 4' wood post
No. 2: Southeast Corner	SE Corner <u>MZB 26</u>	2" X 2" X 4' wood post
No. 3: Southwest Corner	SW Corner <u>MZB 26</u>	2" X 2" X 4' wood post
No. 4: Northwest Corner	NW Corner <u>MZB 26</u>	2" X 2" X 4' wood post

As erected on the ground, each corner monument is marked as described above by a scribed metal tag. The work of location consisted of making a claim map as provided in N.R.S. 517.040 which map is recorded herewith.

SIGNATURE OF LOCATOR:
NEWMONT USA LIMITED

By: Leslie L. Olmstead Leslie L. Olmstead, Agent

RECORDING REQUESTED BY AND RETURN TO:

Newmont USA Limited
Attn: Land Department
1655 Mountain City Highway
Elko, NV 89801

This document contains no personal information as defined
in NRS 603A.040

DOC # 0232052

10/18/2016 09:35 AM

Official Record
Recording requested By
NEWMONT USA LTD

Eureka County - NV

Lisa Hoehne - Recorder

Fee: \$24.00

Page 1 of 1

RPTT:

Recorded By: LH

Book- 596 Page- 0267



0232052

**CERTIFICATE OF LOCATION
LODE MINING CLAIM**

TO ALL WHOM IT MAY CONCERN:

The Undersigned hereby certifies that he, on behalf of NEWMONT USA LIMITED has caused to be located the **MZB 27** lode mining claim in the following quarter section(s):

NW 1/4 of Section 13, T 28 N, R 52 E, M.D.M.

SW 1/4 of Section 12, T 28 N, R 52 E, M.D.M.

in Eureka County, Nevada, on **July 28, 2016**

The name and mailing address of the locator is:

Newmont USA Limited
1655 Mountain City Highway
Elko, NV 89801

The Claim is approximately 1500 feet long and 600 feet wide, such that 1490 feet are claimed in a easterly direction and 10 feet in a westerly direction from the point of discovery (monument of location), at which the Notice of Location was posted, together with 300 feet on each side of the monument of location and center line of the Claim. The general course of the lode or vein is from the easterly to the westerly direction.

The number, location and markings on each corner monument are as follows:

<u>Location</u>	<u>Markings</u>	<u>Description</u>
No. 1: Northeast Corner	NE Corner <u>MZB 27</u>	2" X 2" X 4' wood post
No. 2: Southeast Corner	SE Corner <u>MZB 27</u>	2" X 2" X 4' wood post
No. 3: Southwest Corner	SW Corner <u>MZB 27</u>	2" X 2" X 4' wood post
No. 4: Northwest Corner	NW Corner <u>MZB 27</u>	2" X 2" X 4' wood post

As erected on the ground, each corner monument is marked as described above by a scribed metal tag. The work of location consisted of making a claim map as provided in N.R.S. 517.040 which map is recorded herewith.

SIGNATURE OF LOCATOR:
NEWMONT USA LIMITED

By: Leslie L. Olmstead Leslie L. Olmstead, Agent

RECORDING REQUESTED BY AND RETURN TO:

Newmont USA Limited
Attn: Land Department
1655 Mountain City Highway
Elko, NV 89801

This document contains no personal information as defined
in NRS 603A.040

DOC # 0232053

10/18/2016 09:35 AM

Official Record

Recording requested By
NEWMONT USA LTD

Eureka County - NV

Lisa Hoehne - Recorder

Fee: \$24.00

Page 1 of 1

RPTT:

Recorded By: LH

Book- 596 Page- 0268



0232053

**CERTIFICATE OF LOCATION
LODE MINING CLAIM**

TO ALL WHOM IT MAY CONCERN:

The Undersigned hereby certifies that he, on behalf of NEWMONT USA LIMITED has caused to be located the **MZB 28** lode mining claim in the following quarter section(s):

NW 1/4 of Section 13, T 28 N, R 52 E, M.D.M.

in Eureka County, Nevada, on **July 28, 2016**

The name and mailing address of the locator is:

Newmont USA Limited
1655 Mountain City Highway
Elko, NV 89801

The Claim is approximately 1500 feet long and 600 feet wide, such that 1490 feet are claimed in a easterly direction and 10 feet in a westerly direction from the point of discovery (monument of location), at which the Notice of Location was posted, together with 300 feet on each side of the monument of location and center line of the Claim. The general course of the lode or vein is from the easterly to the westerly direction.

The number, location and markings on each corner monument are as follows:

<u>Location</u>	<u>Markings</u>	<u>Description</u>
No. 1: Northeast Corner	NE Corner <u>MZB 28</u>	2" X 2" X 4' wood post
No. 2: Southeast Corner	SE Corner <u>MZB 28</u>	2" X 2" X 4' wood post
No. 3: Southwest Corner	SW Corner <u>MZB 28</u>	2" X 2" X 4' wood post
No. 4: Northwest Corner	NW Corner <u>MZB 28</u>	2" X 2" X 4' wood post

As erected on the ground, each corner monument is marked as described above by a scribed metal tag. The work of location consisted of making a claim map as provided in N.R.S. 517.040 which map is recorded herewith.

SIGNATURE OF LOCATOR:
NEWMONT USA LIMITED

By:  Leslie L. Olmstead, Agent

RECORDING REQUESTED BY AND RETURN TO:

Newmont USA Limited
Attn: Land Department
1655 Mountain City Highway
Elko, NV 89801

This document contains no personal information as defined
in NRS 603A.040

DOC # 0232054

10/18/2016

09:35 AM

Official Record

Recording requested By
NEWMONT USA LTD

Eureka County - NV

Lisa Hoehne - Recorder

Fee: **\$24.00**

Page 1 of 1

RPTT:

Recorded By: LH

Book- 596 Page- 0269

**CERTIFICATE OF LOCATION
LODE MINING CLAIM**



0232054

TO ALL WHOM IT MAY CONCERN:

The Undersigned hereby certifies that he, on behalf of NEWMONT USA LIMITED has caused to be located the **MZB 47** lode mining claim in the following quarter section(s):

NE 1/4 of Section 12, T 28 N, R 52 E, M.D.M.
NW 1/4 of Section 12, T 28 N, R 52 E, M.D.M.
SE 1/4 of Section 1, T 28 N, R 52 E, M.D.M.
SW 1/4 of Section 1, T 28 N, R 52 E, M.D.M.

in Elko & Eureka County, Nevada, on **July 28, 2016**

The name and mailing address of the locator is:

Newmont USA Limited
1655 Mountain City Highway
Elko, NV 89801

The Claim is approximately 1500 feet long and 600 feet wide, such that 10 feet are claimed in a easterly direction and 1490 feet in a westerly direction from the point of discovery (monument of location), at which the Notice of Location was posted, together with 300 feet on each side of the monument of location and center line of the Claim. The general course of the lode or vein is from the easterly to the westerly direction.

The number, location and markings on each corner monument are as follows:

<u>Location</u>	<u>Markings</u>	<u>Description</u>
No. 1: Northeast Corner	NE Corner <u>MZB 47</u>	2" X 2" X 4' wood post
No. 2: Southeast Corner	SE Corner <u>MZB 47</u>	2" X 2" X 4' wood post
No. 3: Southwest Corner	SW Corner <u>MZB 47</u>	2" X 2" X 4' wood post
No. 4: Northwest Corner	NW Corner <u>MZB 47</u>	2" X 2" X 4' wood post

As erected on the ground, each corner monument is marked as described above by a scribed metal tag. The work of location consisted of making a claim map as provided in N.R.S. 517.040 which map is recorded herewith.

SIGNATURE OF LOCATOR:

NEWMONT USA LIMITED

By: Leslie L. Olmstead Leslie L. Olmstead, Agent

RECORDING REQUESTED BY AND RETURN TO:

Newmont USA Limited
Attn: Land Department
1655 Mountain City Highway
Elko, NV 89801

This document contains no personal information as defined
in NRS 603A.040

DOC # 0232055

10/18/2016

09:35 AM

Official Record

Recording requested By
NEWMONT USA LTD

Eureka County - NV

Lisa Hoehne - Recorder

Fee: **\$24.00**

Page 1 of 1

RPTT:

Recorded By: LH

Book- 596 Page- 0270



0232055

**CERTIFICATE OF LOCATION
LODE MINING CLAIM**

TO ALL WHOM IT MAY CONCERN:

The Undersigned hereby certifies that he, on behalf of NEWMONT USA LIMITED has caused to be located the **MZB 49** lode mining claim in the following quarter section(s):

NE 1/4 of Section 12, T 28 N, R 52 E, M.D.M.
NW 1/4 of Section 12, T 28 N, R 52 E, M.D.M.

in Elko & Eureka County, Nevada, on **July 28, 2016**

The name and mailing address of the locator is:

Newmont USA Limited
1655 Mountain City Highway
Elko, NV 89801

The Claim is approximately 1500 feet long and 600 feet wide, such that 10 feet are claimed in a easterly direction and 1490 feet in a westerly direction from the point of discovery (monument of location), at which the Notice of Location was posted, together with 300 feet on each side of the monument of location and center line of the Claim. The general course of the lode or vein is from the easterly to the westerly direction.

The number, location and markings on each corner monument are as follows:

<u>Location</u>	<u>Markings</u>	<u>Description</u>
No. 1: Northeast Corner	NE Corner <u>MZB 49</u>	2" X 2" X 4' wood post
No. 2: Southeast Corner	SE Corner <u>MZB 49</u>	2" X 2" X 4' wood post
No. 3: Southwest Corner	SW Corner <u>MZB 49</u>	2" X 2" X 4' wood post
No. 4: Northwest Corner	NW Corner <u>MZB 49</u>	2" X 2" X 4' wood post

As erected on the ground, each corner monument is marked as described above by a scribed metal tag. The work of location consisted of making a claim map as provided in N.R.S. 517.040 which map is recorded herewith.

SIGNATURE OF LOCATOR:
NEWMONT USA LIMITED

By: Leslie L. Olmstead Leslie L. Olmstead, Agent

RECORDING REQUESTED BY AND RETURN TO:

Newmont USA Limited
Attn: Land Department
1655 Mountain City Highway
Elko, NV 89801

This document contains no personal information as defined
in NRS 603A.040

DOC # 0232056

10/18/2016 09:35 AM

Official Record

Recording requested By
NEWMONT USA LTD

Eureka County - NV
Lisa Hoehne - Recorder

Fee: \$24.00 Page 1 of 1
RPTT: Recorded By: LH
Book- 596 Page- 0271

**CERTIFICATE OF LOCATION
LODE MINING CLAIM**



0232056

TO ALL WHOM IT MAY CONCERN:

The Undersigned hereby certifies that he, on behalf of NEWMONT USA LIMITED has caused to be located the **MZB 51** lode mining claim in the following quarter section(s):

NE 1/4 of Section 12, T 28 N, R 52 E, M.D.M.
NW 1/4 of Section 12, T 28 N, R 52 E, M.D.M.

in Elko & Eureka County, Nevada, on **July 28, 2016**

The name and mailing address of the locator is:

Newmont USA Limited
1655 Mountain City Highway
Elko, NV 89801

The Claim is approximately 1500 feet long and 600 feet wide, such that 10 feet are claimed in a easterly direction and 1490 feet in a westerly direction from the point of discovery (monument of location), at which the Notice of Location was posted, together with 300 feet on each side of the monument of location and center line of the Claim. The general course of the lode or vein is from the easterly to the westerly direction.

The number, location and markings on each corner monument are as follows:

<u>Location</u>	<u>Markings</u>	<u>Description</u>
No. 1: Northeast Corner	NE Corner <u>MZB 51</u>	2" X 2" X 4' wood post
No. 2: Southeast Corner	SE Corner <u>MZB 51</u>	2" X 2" X 4' wood post
No. 3: Southwest Corner	SW Corner <u>MZB 51</u>	2" X 2" X 4' wood post
No. 4: Northwest Corner	NW Corner <u>MZB 51</u>	2" X 2" X 4' wood post

As erected on the ground, each corner monument is marked as described above by a scribed metal tag. The work of location consisted of making a claim map as provided in N.R.S. 517.040 which map is recorded herewith.

SIGNATURE OF LOCATOR:
NEWMONT USA LIMITED

By: Leslie L. Olmstead Leslie L. Olmstead, Agent

RECORDING REQUESTED BY AND RETURN TO:

Newmont USA Limited
Attn: Land Department
1655 Mountain City Highway
Elko, NV 89801

This document contains no personal information as defined
in NRS 603A.040

DOC # 0232057

10/18/2016

09:35 AM

Official Record

Recording requested By
NEWMONT USA LTD

Eureka County - NV

Lisa Hoehne - Recorder

Fee: \$24.00

Page 1 of 1

RPTT:

Recorded By: LH

Book- 596 Page- 0272

**CERTIFICATE OF LOCATION
LODE MINING CLAIM**



TO ALL WHOM IT MAY CONCERN:

The Undersigned hereby certifies that he, on behalf of NEWMONT USA LIMITED has caused to be located the **MZB 53** lode mining claim in the following quarter section(s):

NE 1/4 of Section 12, T 28 N, R 52 E, M.D.M.
NW 1/4 of Section 12, T 28 N, R 52 E, M.D.M.

in Elko & Eureka County, Nevada, on **July 28, 2016**

The name and mailing address of the locator is:

Newmont USA Limited
1655 Mountain City Highway
Elko, NV 89801

The Claim is approximately 1500 feet long and 600 feet wide, such that 10 feet are claimed in a easterly direction and 1490 feet in a westerly direction from the point of discovery (monument of location), at which the Notice of Location was posted, together with 300 feet on each side of the monument of location and center line of the Claim. The general course of the lode or vein is from the easterly to the westerly direction.

The number, location and markings on each corner monument are as follows:

<u>Location</u>	<u>Markings</u>	<u>Description</u>
No. 1: Northeast Corner	NE Corner <u>MZB 53</u>	2" X 2" X 4' wood post
No. 2: Southeast Corner	SE Corner <u>MZB 53</u>	2" X 2" X 4' wood post
No. 3: Southwest Corner	SW Corner <u>MZB 53</u>	2" X 2" X 4' wood post
No. 4: Northwest Corner	NW Corner <u>MZB 53</u>	2" X 2" X 4' wood post

As erected on the ground, each corner monument is marked as described above by a scribed metal tag. The work of location consisted of making a claim map as provided in N.R.S. 517.040 which map is recorded herewith.

SIGNATURE OF LOCATOR:
NEWMONT USA LIMITED

By: Leslie L. Olmstead Leslie L. Olmstead, Agent

RECORDING REQUESTED BY AND RETURN TO:

Newmont USA Limited
Attn: Land Department
1655 Mountain City Highway
Elko, NV 89801

This document contains no personal information as defined
in NRS 603A.040

DOC # 0232058

10/18/2016

09:35 AM

Official Record

Recording requested By
NEWMONT USA LTD

Eureka County - NV
Lisa Hoehne - Recorder

Fee: \$24.00

Page 1 of 1

RPTT:

Recorded By: LH

Book- 596 Page- 0273

**CERTIFICATE OF LOCATION
LODE MINING CLAIM**



TO ALL WHOM IT MAY CONCERN:

The Undersigned hereby certifies that he, on behalf of NEWMONT USA LIMITED has caused to be located the **MZB 55** lode mining claim in the following quarter section(s):

NE 1/4 of Section 12, T 28 N, R 52 E, M.D.M.
NW 1/4 of Section 12, T 28 N, R 52 E, M.D.M.
SE 1/4 of Section 12, T 28 N, R 52 E, M.D.M.
SW 1/4 of Section 12, T 28 N, R 52 E, M.D.M.

in Elko & Eureka County, Nevada, on **July 28, 2016**

The name and mailing address of the locator is:

Newmont USA Limited
1655 Mountain City Highway
Elko, NV 89801

The Claim is approximately 1500 feet long and 600 feet wide, such that 10 feet are claimed in a easterly direction and 1490 feet in a westerly direction from the point of discovery (monument of location), at which the Notice of Location was posted, together with 300 feet on each side of the monument of location and center line of the Claim. The general course of the lode or vein is from the easterly to the westerly direction.


The number, location and markings on each corner monument are as follows:

<u>Location</u>	<u>Markings</u>	<u>Description</u>
No. 1: Northeast Corner	NE Corner <u>MZB 55</u>	2" X 2" X 4' wood post
No. 2: Southeast Corner	SE Corner <u>MZB 55</u>	2" X 2" X 4' wood post
No. 3: Southwest Corner	SW Corner <u>MZB 55</u>	2" X 2" X 4' wood post
No. 4: Northwest Corner	NW Corner <u>MZB 55</u>	2" X 2" X 4' wood post

As erected on the ground, each corner monument is marked as described above by a scribed metal tag.

The work of location consisted of making a claim map as provided in N.R.S. 517.040 which map is recorded herewith.

SIGNATURE OF LOCATOR:
NEWMONT USA LIMITED

By:  Leslie L. Olmstead, Agent

RECORDING REQUESTED BY AND RETURN TO:

Newmont USA Limited
Attn: Land Department
1655 Mountain City Highway
Elko, NV 89801

This document contains no personal information as defined
in NRS 603A.040

DOC # 0232059

10/18/2016

09:35 AM

Official Record

Recording requested By
NEWMONT USA LTD

Eureka County - NV

Lisa Hoehne - Recorder

Fee: **\$24.00**

Page 1 of 1

RPTT:

Recorded By: LH

Book- 596 Page- 0274

**CERTIFICATE OF LOCATION
LODE MINING CLAIM**



TO ALL WHOM IT MAY CONCERN:

The Undersigned hereby certifies that he, on behalf of NEWMONT USA LIMITED has caused to be located the **MZB 57** lode mining claim in the following quarter section(s):

SE 1/4 of Section 12, T 28 N, R 52 E, M.D.M.
SW 1/4 of Section 12, T 28 N, R 52 E, M.D.M.

in Elko & Eureka County, Nevada, on **July 28, 2016**

The name and mailing address of the locator is:

Newmont USA Limited
1655 Mountain City Highway
Elko, NV 89801

The Claim is approximately 1500 feet long and 600 feet wide, such that 10 feet are claimed in a easterly direction and 1490 feet in a westerly direction from the point of discovery (monument of location), at which the Notice of Location was posted, together with 300 feet on each side of the monument of location and center line of the Claim. The general course of the lode or vein is from the easterly to the westerly direction.

The number, location and markings on each corner monument are as follows:

<u>Location</u>	<u>Markings</u>	<u>Description</u>
No. 1: Northeast Corner	NE Corner <u>MZB 57</u>	2" X 2" X 4' wood post
No. 2: Southeast Corner	SE Corner <u>MZB 57</u>	2" X 2" X 4' wood post
No. 3: Southwest Corner	SW Corner <u>MZB 57</u>	2" X 2" X 4' wood post
No. 4: Northwest Corner	NW Corner <u>MZB 57</u>	2" X 2" X 4' wood post

As erected on the ground, each corner monument is marked as described above by a scribed metal tag. The work of location consisted of making a claim map as provided in N.R.S. 517.040 which map is recorded herewith.

SIGNATURE OF LOCATOR:
NEWMONT USA LIMITED

By: Leslie L. Olmstead Leslie L. Olmstead, Agent

RECORDING REQUESTED BY AND RETURN TO:

Newmont USA Limited
Attn: Land Department
1655 Mountain City Highway
Elko, NV 89801

This document contains no personal information as defined
in NRS 603A.040

DOC # 0232060

10/18/2016

09:35 AM

Official Record

Recording requested By
NEWMONT USA LTD

Eureka County - NV

Lisa Hoehne - Recorder

Fee: \$24.00

Page 1 of 1

RPTT:

Recorded By: LH

Book- 596 Page- 0275



0232060

**CERTIFICATE OF LOCATION
LODE MINING CLAIM**

TO ALL WHOM IT MAY CONCERN:

The Undersigned hereby certifies that he, on behalf of NEWMONT USA LIMITED has caused to be located the **MZB 59** lode mining claim in the following quarter section(s):

SE 1/4 of Section 12, T 28 N, R 52 E, M.D.M.
SW 1/4 of Section 12, T 28 N, R 52 E, M.D.M.

in Elko & Eureka County, Nevada, on **July 28, 2016**

The name and mailing address of the locator is:

Newmont USA Limited
1655 Mountain City Highway
Elko, NV 89801

The Claim is approximately 1500 feet long and 600 feet wide, such that 10 feet are claimed in a easterly direction and 1490 feet in a westerly direction from the point of discovery (monument of location), at which the Notice of Location was posted, together with 300 feet on each side of the monument of location and center line of the Claim. The general course of the lode or vein is from the easterly to the westerly direction.

The number, location and markings on each corner monument are as follows:

<u>Location</u>	<u>Markings</u>	<u>Description</u>
No. 1: Northeast Corner	NE Corner <u>MZB 59</u>	2" X 2" X 4' wood post
No. 2: Southeast Corner	SE Corner <u>MZB 59</u>	2" X 2" X 4' wood post
No. 3: Southwest Corner	SW Corner <u>MZB 59</u>	2" X 2" X 4' wood post
No. 4: Northwest Corner	NW Corner <u>MZB 59</u>	2" X 2" X 4' wood post

As erected on the ground, each corner monument is marked as described above by a scribed metal tag. The work of location consisted of making a claim map as provided in N.R.S. 517.040 which map is recorded herewith.

SIGNATURE OF LOCATOR:
NEWMONT USA LIMITED

By Leslie L. Olmstead Leslie L. Olmstead, Agent

RECORDING REQUESTED BY AND RETURN TO:

Newmont USA Limited
Attn: Land Department
1655 Mountain City Highway
Elko, NV 89801

This document contains no personal information as defined
in NRS 603A.040

DOC # 0232061

10/18/2016

09:35 AM

Official Record

Recording requested By
NEWMONT USA LTD

Eureka County - NV

Lisa Hoehne - Recorder

Fee: **\$24.00**

Page 1 of 1

RPTT:

Recorded By: LH

Book- 596 Page- 0276

**CERTIFICATE OF LOCATION
LODE MINING CLAIM**



TO ALL WHOM IT MAY CONCERN:

The Undersigned hereby certifies that he, on behalf of NEWMONT USA LIMITED has caused to be located the **MZB 61** lode mining claim in the following quarter section(s):

SE 1/4 of Section 12, T 28 N, R 52 E, M.D.M.
SW 1/4 of Section 12, T 28 N, R 52 E, M.D.M.

in Elko & Eureka County, Nevada, on **July 28, 2016**

The name and mailing address of the locator is:

Newmont USA Limited
1655 Mountain City Highway
Elko, NV 89801

The Claim is approximately 1500 feet long and 600 feet wide, such that 10 feet are claimed in a easterly direction and 1490 feet in a westerly direction from the point of discovery (monument of location), at which the Notice of Location was posted, together with 300 feet on each side of the monument of location and center line of the Claim. The general course of the lode or vein is from the easterly to the westerly direction.

The number, location and markings on each corner monument are as follows:

<u>Location</u>	<u>Markings</u>	<u>Description</u>
No. 1: Northeast Corner	NE Corner <u>MZB 61</u>	2" X 2" X 4' wood post
No. 2: Southeast Corner	SE Corner <u>MZB 61</u>	2" X 2" X 4' wood post
No. 3: Southwest Corner	SW Corner <u>MZB 61</u>	2" X 2" X 4' wood post
No. 4: Northwest Corner	NW Corner <u>MZB 61</u>	2" X 2" X 4' wood post

As erected on the ground, each corner monument is marked as described above by a scribed metal tag. The work of location consisted of making a claim map as provided in N.R.S. 517.040 which map is recorded herewith.

SIGNATURE OF LOCATOR:
NEWMONT USA LIMITED

By: Leslie L. Olmstead Leslie L. Olmstead, Agent

RECORDING REQUESTED BY AND RETURN TO:

Newmont USA Limited
Attn: Land Department
1655 Mountain City Highway
Elko, NV 89801

This document contains no personal information as defined
in NRS 603A.040

DOC # 0232062

10/18/2016 09:35 AM

Official Record

Recording requested By
NEWMONT USA LTD

Eureka County - NV

Lisa Hoehne - Recorder

Fee: \$24.00

Page 1 of 1

RPTT:

Recorded By: LH

Book- 596 Page- 0277

**CERTIFICATE OF LOCATION
LODE MINING CLAIM**



0232062

TO ALL WHOM IT MAY CONCERN:

The Undersigned hereby certifies that he, on behalf of NEWMONT USA LIMITED has caused to be located the **MZB 63** lode mining claim in the following quarter section(s):

SE 1/4 of Section 12, T 28 N, R 52 E, M.D.M.
SW 1/4 of Section 12, T 28 N, R 52 E, M.D.M.

in Elko & Eureka County, Nevada, on **July 28, 2016**

The name and mailing address of the locator is:

Newmont USA Limited
1655 Mountain City Highway
Elko, NV 89801


The Claim is approximately 1500 feet long and 600 feet wide, such that 10 feet are claimed in a easterly direction and 1490 feet in a westerly direction from the point of discovery (monument of location), at which the Notice of Location was posted, together with 300 feet on each side of the monument of location and center line of the Claim. The general course of the lode or vein is from the easterly to the westerly direction.

The number, location and markings on each corner monument are as follows:

<u>Location</u>	<u>Markings</u>	<u>Description</u>
No. 1: Northeast Corner	NE Corner <u>MZB 63</u>	2" X 2" X 4' wood post
No. 2: Southeast Corner	SE Corner <u>MZB 63</u>	2" X 2" X 4' wood post
No. 3: Southwest Corner	SW Corner <u>MZB 63</u>	2" X 2" X 4' wood post
No. 4: Northwest Corner	NW Corner <u>MZB 63</u>	2" X 2" X 4' wood post

As erected on the ground, each corner monument is marked as described above by a scribed metal tag. The work of location consisted of making a claim map as provided in N.R.S. 517.040 which map is recorded herewith.

SIGNATURE OF LOCATOR:
NEWMONT USA LIMITED

By: 

Leslie L. Olmstead, Agent

RECORDING REQUESTED BY AND RETURN TO:

Newmont USA Limited
Attn: Land Department
1655 Mountain City Highway
Elko, NV 89801

This document contains no personal information as defined
in NRS 603A.040

DOC # 0232063

10/18/2016

09:35 AM

Official Record

Recording requested By
NEWMONT USA LTD

Eureka County - NV

Lisa Hoehne - Recorder

Fee: \$24.00

Page 1 of 1

RPTT:

Recorded By: LH

Book- 596 Page- 0278

**CERTIFICATE OF LOCATION
LODE MINING CLAIM**



TO ALL WHOM IT MAY CONCERN:

The Undersigned hereby certifies that he, on behalf of NEWMONT USA LIMITED has caused to be located the **MZB 65** lode mining claim in the following quarter section(s):

NE 1/4 of Section 13, T 28 N, R 52 E, M.D.M.
NW 1/4 of Section 13, T 28 N, R 52 E, M.D.M.
SE 1/4 of Section 12, T 28 N, R 52 E, M.D.M.
SW 1/4 of Section 12, T 28 N, R 52 E, M.D.M.

in Elko & Eureka County, Nevada, on **July 28, 2016**

The name and mailing address of the locator is:

Newmont USA Limited
1655 Mountain City Highway
Elko, NV 89801


The Claim is approximately 1500 feet long and 600 feet wide, such that 10 feet are claimed in a easterly direction and 1490 feet in a westerly direction from the point of discovery (monument of location), at which the Notice of Location was posted, together with 300 feet on each side of the monument of location and center line of the Claim. The general course of the lode or vein is from the easterly to the westerly direction.

The number, location and markings on each corner monument are as follows:

<u>Location</u>	<u>Markings</u>	<u>Description</u>
No. 1: Northeast Corner	NE Corner <u>MZB 65</u>	2" X 2" X 4' wood post
No. 2: Southeast Corner	SE Corner <u>MZB 65</u>	2" X 2" X 4' wood post
No. 3: Southwest Corner	SW Corner <u>MZB 65</u>	2" X 2" X 4' wood post
No. 4: Northwest Corner	NW Corner <u>MZB 65</u>	2" X 2" X 4' wood post

As erected on the ground, each corner monument is marked as described above by a scribed metal tag. The work of location consisted of making a claim map as provided in N.R.S. 517.040 which map is recorded herewith.

SIGNATURE OF LOCATOR:
NEWMONT USA LIMITED

By:  Leslie L. Olmstead, Agent

RECORDING REQUESTED BY AND RETURN TO:

Newmont USA Limited
Attn: Land Department
1655 Mountain City Highway
Elko, NV 89801

This document contains no personal information as defined
in NRS 603A.040

DOC # 0232064

10/18/2016 09:35 AM

Official Record
Recording requested By
NEWMONT USA LTD

Eureka County - NV
Lisa Hoehne - Recorder

Fee: \$24.00 Page 1 of 1
RPTT: Recorded By: LH
Book- 596 Page- 0279



0232064

**CERTIFICATE OF LOCATION
LODE MINING CLAIM**

TO ALL WHOM IT MAY CONCERN:

The Undersigned hereby certifies that he, on behalf of NEWMONT USA LIMITED has caused to be located the **MZB 67** lode mining claim in the following quarter section(s):

NE 1/4 of Section 13, T 28 N, R 52 E, M.D.M.
NW 1/4 of Section 13, T 28 N, R 52 E, M.D.M.

in Elko & Eureka County, Nevada, on **July 28, 2016**

The name and mailing address of the locator is:

Newmont USA Limited
1655 Mountain City Highway
Elko, NV 89801

The Claim is approximately 1500 feet long and 600 feet wide, such that 10 feet are claimed in a easterly direction and 1490 feet in a westerly direction from the point of discovery (monument of location), at which the Notice of Location was posted, together with 300 feet on each side of the monument of location and center line of the Claim. The general course of the lode or vein is from the easterly to the westerly direction.

The number, location and markings on each corner monument are as follows:

<u>Location</u>	<u>Markings</u>	<u>Description</u>
No. 1: Northeast Corner	NE Corner <u>MZB 67</u>	2" X 2" X 4' wood post
No. 2: Southeast Corner	SE Corner <u>MZB 67</u>	2" X 2" X 4' wood post
No. 3: Southwest Corner	SW Corner <u>MZB 67</u>	2" X 2" X 4' wood post
No. 4: Northwest Corner	NW Corner <u>MZB 67</u>	2" X 2" X 4' wood post

As erected on the ground, each corner monument is marked as described above by a scribed metal tag. The work of location consisted of making a claim map as provided in N.R.S. 517.040 which map is recorded herewith.

SIGNATURE OF LOCATOR:
NEWMONT USA LIMITED

By 

Leslie L. Olmstead, Agent