

Recording Requested by:
Halliburton Energy Services, Inc.

Please return documents to:
Carlin Trend Mining Services
369 - 5th Street
Elko, NV 89801

DOC # 0232088

10/20/2016

02:06 PM

Official Record

Recording requested By
CARLIN TREND MINING SERVICES

Eureka County - NV

Lisa Hoehne - Recorder

Fee: \$24.00

Page 1 of 1

RPTT:

Recorded By: LH

Book- 596 Page- 0395



0232088

**CERTIFICATE OF LOCATION
MILL SITE**

TO WHOM IT MAY CONCERN:

The Undersigned hereby certifies that Halliburton Energy Services, Inc., whose mailing address is 912 Dunphy Ranch Road, Battle Mountain, Nevada 89820-9500, has located the Monty 1 Millsite in an unknown mining district, Eureka County, Nevada, on September 19, 2016. Said Claim is located in the following sections/projected sections:

| <u>1/2</u> | <u>1/4</u> | <u>1/4</u> | <u>1/4</u> | <u>Section</u> | <u>Township</u> | <u>Range</u> | <u>Meridian</u> |
|------------|------------|------------|------------|----------------|-----------------|--------------|-----------------|
| <u>W</u> | <u>SE</u> | <u>SW</u> | <u>SE</u> | <u>23</u> | 19 North | 48 East | Mt. Diablo |

The Claim is approximately 330 feet in the East-Westerly direction and approximately 660 feet in the North-Southerly direction. Said claim contains five (5) acres, more or less. The monument of location (2"x2"x4' wooden stake) is located at the Northwest corner (northerly boundary) of the Claim, at which point the Notice of Location was duly posted.

The Claim is further described as follows: From the northwest corner and monument of location, the claim lies approximately 330 feet in an easterly direction to the northeast corner, then approximately 660 feet in a southerly direction to the southeast corner, then approximately 330 feet in a westerly direction to the southwest corner, then approximately 660 feet in a northerly direction to the northwest corner and point of beginning.

Said locator is the proprietor or owner of the NU, Ann, Chris and Loutah unpatented lode mining claims generally located in T.12N., R.46E. and T.13N., R.46E., Nye County, Nevada.

The work of location consisted of making the claim maps as provided in NRS 517.040.

Halliburton Energy Services, Inc.

By:

Sandi Sullivan

Sandi Sullivan, Agent

Recording Requested by:
Halliburton Energy Services, Inc.

Please return documents to:
Carlin Trend Mining Services
369 - 5th Street
Elko, NV 89801

DOC # 0232089

10/20/2016

02:06 PM

Official Record

Recording requested By
CARLIN TREND MINING SERVICES

Eureka County - NV

Lisa Hoehne - Recorder

Fee \$24.00

Page 1 of 1

RPTT:

Recorded By: LH

Book- 596 Page- 0396



0232089

**CERTIFICATE OF LOCATION
MILL SITE**

TO WHOM IT MAY CONCERN:

The Undersigned hereby certifies that Halliburton Energy Services, Inc., whose mailing address is 912 Dunphy Ranch Road, Battle Mountain, Nevada 89820-9500, has located the Monty 2 Millsite in an unknown mining district, Eureka County, Nevada, on September 19, 2016. Said Claim is located in the following sections/projected sections:

| <u>1/2</u> | <u>1/4</u> | <u>1/4</u> | <u>1/4</u> | <u>Section</u> | <u>Township</u> | <u>Range</u> | <u>Meridian</u> |
|------------|------------|------------|------------|----------------|-----------------|--------------|-----------------|
| <u>E</u> | <u>SE</u> | <u>SW</u> | <u>SE</u> | <u>23</u> | 19 North | 48 East | Mt. Diablo |

The Claim is approximately 330 feet in the East-Westerly direction and approximately 660 feet in the North-Southerly direction. Said claim contains five (5) acres, more or less. The monument of location (2"x2"x4' wooden stake) is located at the Northwest corner (northerly boundary) of the Claim, at which point the Notice of Location was duly posted.

The Claim is further described as follows: From the northwest corner and monument of location, the claim lies approximately 330 feet in an easterly direction to the northeast corner, then approximately 660 feet in a southerly direction to the southeast corner, then approximately 330 feet in a westerly direction to the southwest corner, then approximately 660 feet in a northerly direction to the northwest corner and point of beginning.

Said locator is the proprietor or owner of the NU, Ann, Chris and Loutah unpatented lode mining claims generally located in T.12N., R.46E. and T.13N., R.46E., Nye County, Nevada.

The work of location consisted of making the claim maps as provided in NRS 517.040.


Halliburton Energy Services, Inc.

By: Sandi Sullivan

Sandi Sullivan, Agent

Recording Requested by:
Halliburton Energy Services, Inc.

Please return documents to:
Carlin Trend Mining Services
369 - 5th Street
Elko, NV 89801



**CERTIFICATE OF LOCATION
MILL SITE**

TO WHOM IT MAY CONCERN:

The Undersigned hereby certifies that Halliburton Energy Services, Inc., whose mailing address is 912 Dunphy Ranch Road, Battle Mountain, Nevada 89820-9500, has located the Monty 3 Millsite in an unknown mining district, Eureka County, Nevada, on September 19, 2016. Said Claim is located in the following sections/projected sections:

| <u>1/2</u> | <u>1/4</u> | <u>1/4</u> | <u>1/4</u> | <u>Section</u> | <u>Township</u> | <u>Range</u> | <u>Meridian</u> |
|------------|------------|------------|------------|----------------|-----------------|--------------|-----------------|
| <u>W</u> | <u>SW</u> | <u>SE</u> | <u>SE</u> | <u>23</u> | 19 North | 48 East | Mt. Diablo |

The Claim is approximately 330 feet in the East-Westerly direction and approximately 660 feet in the North-Southerly direction. Said claim contains five (5) acres, more or less. The monument of location (2"x2"x4' wooden stake) is located at the Northwest corner (northerly boundary) of the Claim, at which point the Notice of Location was duly posted.

The Claim is further described as follows: From the northwest corner and monument of location, the claim lies approximately 330 feet in an easterly direction to the northeast corner, then approximately 660 feet in a southerly direction to the southeast corner, then approximately 330 feet in a westerly direction to the southwest corner, then approximately 660 feet in a northerly direction to the northwest corner and point of beginning.

Said locator is the proprietor or owner of the NU, Ann, Chris and Loutah unpatented lode mining claims generally located in T.12N., R.46E. and T.13N., R.46E., Nye County, Nevada.

The work of location consisted of making the claim maps as provided in NRS 517.040.

Halliburton Energy Services, Inc.

By: Sandi Sullivan

Sandi Sullivan, Agent

Recording Requested by:
Halliburton Energy Services, Inc.

Please return documents to:
Carlin Trend Mining Services
369 - 5th Street
Elko, NV 89801

DOC # 0232091

10/20/2016

02:06 PM

Official Record

Recording requested By
CARLIN TREND MINING SERVICES

Eureka County - NV

Lisa Hoehne - Recorder

Fee: \$24.00

Page 1 of 1

RPTT:

Recorded By: LH

Book- 596 Page- 0398



0232091

**CERTIFICATE OF LOCATION
MILL SITE**

TO WHOM IT MAY CONCERN:

The Undersigned hereby certifies that Halliburton Energy Services, Inc., whose mailing address is 912 Dunphy Ranch Road, Battle Mountain, Nevada 89820-9500, has located the Monty 4 Millsite in an unknown mining district, Eureka County, Nevada, on September 19, 2016. Said Claim is located in the following sections/projected sections:

| <u>1/2</u> | <u>1/4</u> | <u>1/4</u> | <u>1/4</u> | <u>Section</u> | <u>Township</u> | <u>Range</u> | <u>Meridian</u> |
|------------|------------|------------|------------|----------------|-----------------|--------------|-----------------|
| <u>E</u> | <u>SW</u> | <u>SE</u> | <u>SE</u> | <u>23</u> | 19 North | 48 East | Mt. Diablo |

The Claim is approximately 330 feet in the East-Westerly direction and approximately 660 feet in the North-Southerly direction. Said claim contains five (5) acres, more or less. The monument of location (2"x2"x4' wooden stake) is located at the Northwest corner (northerly boundary) of the Claim, at which point the Notice of Location was duly posted.

The Claim is further described as follows: From the northwest corner and monument of location, the claim lies approximately 330 feet in an easterly direction to the northeast corner, then approximately 660 feet in a southerly direction to the southeast corner, then approximately 330 feet in a westerly direction to the southwest corner, then approximately 660 feet in a northerly direction to the northwest corner and point of beginning.

Said locator is the proprietor or owner of the NU, Ann, Chris and Loutah unpatented lode mining claims generally located in T.12N., R.46E. and T.13N., R.46E., Nye County, Nevada.

The work of location consisted of making the claim maps as provided in NRS 517.040.

Halliburton Energy Services, Inc.

By: Sandi Sullivan

Sandi Sullivan, Agent

Recording Requested by:
Halliburton Energy Services, Inc.

Please return documents to:
Carlin Trend Mining Services
369 - 5th Street
Elko, NV 89801

DOC # 0232092

10/20/2016

02:06 PM

Official Record

Recording requested By
CARLIN TREND MINING SERVICES

Eureka County - NV

Lisa Hoehne - Recorder

Fee: \$24.00

Page 1 of 1

RPTT:

Recorded By: LH

Book- 596 Page- 0399



0232092

**CERTIFICATE OF LOCATION
MILL SITE**

TO WHOM IT MAY CONCERN:

The Undersigned hereby certifies that Halliburton Energy Services, Inc., whose mailing address is 912 Dunphy Ranch Road, Battle Mountain, Nevada 89820-9500, has located the Monty 5 Millsite in an unknown mining district, Eureka County, Nevada, on September 19, 2016. Said Claim is located in the following sections/projected sections:

| <u>1/2</u> | <u>1/4</u> | <u>1/4</u> | <u>1/4</u> | <u>Section</u> | <u>Township</u> | <u>Range</u> | <u>Meridian</u> |
|------------|------------|------------|------------|----------------|-----------------|----------------|-------------------|
| <u>W</u> | <u>SE</u> | <u>SE</u> | <u>SE</u> | <u>23</u> | <u>19 North</u> | <u>48 East</u> | <u>Mt. Diablo</u> |

The Claim is approximately 330 feet in the East-Westerly direction and approximately 660 feet in the North-Southerly direction. Said claim contains five (5) acres, more or less. The monument of location (2"x2"x4' wooden stake) is located at the Northwest corner (northerly boundary) of the Claim, at which point the Notice of Location was duly posted.

The Claim is further described as follows: From the northwest corner and monument of location, the claim lies approximately 330 feet in an easterly direction to the northeast corner, then approximately 660 feet in a southerly direction to the southeast corner, then approximately 330 feet in a westerly direction to the southwest corner, then approximately 660 feet in a northerly direction to the northwest corner and point of beginning.

Said locator is the proprietor or owner of the NU, Ann, Chris and Loutah unpatented lode mining claims generally located in T.12N., R.46E. and T.13N., R.46E., Nye County, Nevada.

The work of location consisted of making the claim maps as provided in NRS 517.040.

Halliburton Energy Services, Inc.

By:

Sandi Sullivan
Sandi Sullivan, Agent

Recording Requested by:
Halliburton Energy Services, Inc.

Please return documents to:
Carlin Trend Mining Services
369 - 5th Street
Elko, NV 89801

DOC # 0232093

10/20/2016

02:06 PM

Official Record

Recording requested By
CARLIN TREND MINING SERVICES

Eureka County - NV

Lisa Hoehne - Recorder

Fee: \$24.00

Page 1 of 1

RPTT:

Recorded By: LH

Book- 596 Page- 0400



0232093

**CERTIFICATE OF LOCATION
MILL SITE**

TO WHOM IT MAY CONCERN:

The Undersigned hereby certifies that Halliburton Energy Services, Inc., whose mailing address is 912 Dunphy Ranch Road, Battle Mountain, Nevada 89820-9500, has located the Monty 6 Millsite in an unknown mining district, Eureka County, Nevada, on September 19, 2016. Said Claim is located in the following sections/projected sections:

| <u>1/2</u> | <u>1/4</u> | <u>1/4</u> | <u>1/4</u> | <u>Section</u> | <u>Township</u> | <u>Range</u> | <u>Meridian</u> |
|------------|------------|------------|------------|----------------|-----------------|--------------|-----------------|
| <u>E</u> | <u>SE</u> | <u>SE</u> | <u>SE</u> | <u>23</u> | 19 North | 48 East | Mt. Diablo |

The Claim is approximately 330 feet in the East-Westerly direction and approximately 660 feet in the North-Southerly direction. Said claim contains five (5) acres, more or less. The monument of location (2"x2"x4' wooden stake) is located at the Northwest corner (northerly boundary) of the Claim, at which point the Notice of Location was duly posted.

The Claim is further described as follows: From the northwest corner and monument of location, the claim lies approximately 330 feet in an easterly direction to the northeast corner, then approximately 660 feet in a southerly direction to the southeast corner, then approximately 330 feet in a westerly direction to the southwest corner, then approximately 660 feet in a northerly direction to the northwest corner and point of beginning.

Said locator is the proprietor or owner of the NU, Ann, Chris and Loutah unpatented lode mining claims generally located in T.12N., R.46E. and T.13N., R.46E., Nye County, Nevada.

The work of location consisted of making the claim maps as provided in NRS 517.040.

Halliburton Energy Services, Inc.

By:

Sandi Sullivan
Sandi Sullivan, Agent

Recording Requested by:
Halliburton Energy Services, Inc.

Please return documents to:
Carlin Trend Mining Services
369 - 5th Street
Elko, NV 89801

DOC # 0232094

10/20/2016

02:06 PM

Official Record

Recording requested By
CARLIN TREND MINING SERVICES

Eureka County - NV

Lisa Hoehne - Recorder

Fee: \$24.00

Page 1 of 1

RPTT:

Recorded By: LH

Book- 596 Page- 0401



0232094

**CERTIFICATE OF LOCATION
MILL SITE**

TO WHOM IT MAY CONCERN:

The Undersigned hereby certifies that Halliburton Energy Services, Inc., whose mailing address is 912 Dunphy Ranch Road, Battle Mountain, Nevada 89820-9500, has located the Monty 7 Millsite in an unknown mining district, Eureka County, Nevada, on September 19, 2016. Said Claim is located in the following sections/projected sections:

| <u>1/2</u> | <u>1/4</u> | <u>1/4</u> | <u>1/4</u> | <u>Section</u> | <u>Township</u> | <u>Range</u> | <u>Meridian</u> |
|------------|------------|------------|------------|----------------|-----------------|--------------|-----------------|
| <u>W</u> | <u>NE</u> | <u>NW</u> | <u>NE</u> | <u>26</u> | 19 North | 48 East | Mt. Diablo |

The Claim is approximately 330 feet in the East-Westerly direction and approximately 660 feet in the North-Southerly direction. Said claim contains five (5) acres, more or less. The monument of location (2"x2"x4' wooden stake) is located at the Northwest corner (northerly boundary) of the Claim, at which point the Notice of Location was duly posted.

The Claim is further described as follows: From the northwest corner and monument of location, the claim lies approximately 330 feet in an easterly direction to the northeast corner, then approximately 660 feet in a southerly direction to the southeast corner, then approximately 330 feet in a westerly direction to the southwest corner, then approximately 660 feet in a northerly direction to the northwest corner and point of beginning.

Said locator is the proprietor or owner of the NU, Ann, Chris and Loutah unpatented lode mining claims generally located in T.12N., R.46E. and T.13N., R.46E., Nye County, Nevada.

The work of location consisted of making the claim maps as provided in NRS 517.040.


Halliburton Energy Services, Inc.

By:

Sandi Sullivan
Sandi Sullivan, Agent

Recording Requested by:
Halliburton Energy Services, Inc.

Please return documents to:
Carlin Trend Mining Services
369 - 5th Street
Elko, NV 89801



**CERTIFICATE OF LOCATION
MILL SITE**

TO WHOM IT MAY CONCERN:

The Undersigned hereby certifies that Halliburton Energy Services, Inc., whose mailing address is 912 Dunphy Ranch Road, Battle Mountain, Nevada 89820-9500, has located the Monty 8 Millsite in an unknown mining district, Eureka County, Nevada, on September 19, 2016. Said Claim is located in the following sections/projected sections:

| <u>1/2</u> | <u>1/4</u> | <u>1/4</u> | <u>1/4</u> | <u>Section</u> | <u>Township</u> | <u>Range</u> | <u>Meridian</u> |
|------------|------------|------------|------------|----------------|-----------------|--------------|-----------------|
| <u>E</u> | <u>NE</u> | <u>NW</u> | <u>NE</u> | <u>26</u> | 19 North | 48 East | Mt. Diablo |

The Claim is approximately 330 feet in the East-Westerly direction and approximately 660 feet in the North-Southerly direction. Said claim contains five (5) acres, more or less. The monument of location (2"x2"x4' wooden stake) is located at the Northwest corner (northerly boundary) of the Claim, at which point the Notice of Location was duly posted.

The Claim is further described as follows: From the northwest corner and monument of location, the claim lies approximately 330 feet in an easterly direction to the northeast corner, then approximately 660 feet in a southerly direction to the southeast corner, then approximately 330 feet in a westerly direction to the southwest corner, then approximately 660 feet in a northerly direction to the northwest corner and point of beginning.

Said locator is the proprietor or owner of the NU, Ann, Chris and Loutah unpatented lode mining claims generally located in T.12N., R.46E. and T.13N., R.46E., Nye County, Nevada.

The work of location consisted of making the claim maps as provided in NRS 517.040.

Halliburton Energy Services, Inc.

By: Sandi Sullivan

Sandi Sullivan, Agent

Recording Requested by:
Halliburton Energy Services, Inc.

Please return documents to:
Carlin Trend Mining Services
369 - 5th Street
Elko, NV 89801

DOC # 0232096

10/20/2016

02:06 PM

Official Record

Recording requested By
CARLIN TREND MINING SERVICES

Eureka County - NV

Lisa Hoehne - Recorder

Fee: \$24.00

Page 1 of 1

RPTT:

Recorded By: LH

Book- 596 Page- 0403



**CERTIFICATE OF LOCATION
MILL SITE**

TO WHOM IT MAY CONCERN:

The Undersigned hereby certifies that Halliburton Energy Services, Inc., whose mailing address is 912 Dunphy Ranch Road, Battle Mountain, Nevada 89820-9500, has located the Monty 9 Millsite in an unknown mining district, Eureka County, Nevada, on September 19, 2016. Said Claim is located in the following sections/projected sections:

| <u>1/2</u> | <u>1/4</u> | <u>1/4</u> | <u>1/4</u> | <u>Section</u> | <u>Township</u> | <u>Range</u> | <u>Meridian</u> |
|------------|------------|------------|------------|----------------|-----------------|--------------|-----------------|
| <u>W</u> | <u>NW</u> | <u>NE</u> | <u>NE</u> | <u>26</u> | 19 North | 48 East | Mt. Diablo |

The Claim is approximately 330 feet in the East-Westerly direction and approximately 660 feet in the North-Southerly direction. Said claim contains five (5) acres, more or less. The monument of location (2"x2"x4' wooden stake) is located at the Northwest corner (northerly boundary) of the Claim, at which point the Notice of Location was duly posted.

The Claim is further described as follows: From the northwest corner and monument of location, the claim lies approximately 330 feet in an easterly direction to the northeast corner, then approximately 660 feet in a southerly direction to the southeast corner, then approximately 330 feet in a westerly direction to the southwest corner, then approximately 660 feet in a northerly direction to the northwest corner and point of beginning.

Said locator is the proprietor or owner of the NU, Ann, Chris and Loutah unpatented lode mining claims generally located in T.12N., R.46E. and T.13N., R.46E., Nye County, Nevada.

The work of location consisted of making the claim maps as provided in NRS 517.040.

Halliburton Energy Services, Inc.

By: Sandi Sullivan

Sandi Sullivan, Agent

DOC # 0232097

10/20/2016

02:06 PM

Official Record

Recording requested By
CARLIN TREND MINING SERVICES

Eureka County - NV

Lisa Hoehne - Recorder


Fee: \$24.00

Page 1 of 1

RPTT:

Recorded By: LH

Book- 596 Page- 0404



0232097

Recording Requested by:
Halliburton Energy Services, Inc.

Please return documents to:
Carlin Trend Mining Services
369 - 5th Street
Elko, NV 89801

**CERTIFICATE OF LOCATION
MILL SITE**

TO WHOM IT MAY CONCERN:

The Undersigned hereby certifies that Halliburton Energy Services, Inc., whose mailing address is 912 Dunphy Ranch Road, Battle Mountain, Nevada 89820-9500, has located the Monty 10 Millsite in an unknown mining district, Eureka County, Nevada, on September 19, 2016. Said Claim is located in the following sections/projected sections:

| <u>1/2</u> | <u>1/4</u> | <u>1/4</u> | <u>1/4</u> | <u>Section</u> | <u>Township</u> | <u>Range</u> | <u>Meridian</u> |
|------------|------------|------------|------------|----------------|-----------------|--------------|-----------------|
| <u>E</u> | <u>NW</u> | <u>NE</u> | <u>NE</u> | <u>26</u> | 19 North | 48 East | Mt. Diablo |

The Claim is approximately 330 feet in the East-Westerly direction and approximately 660 feet in the North-Southerly direction. Said claim contains five (5) acres, more or less. The monument of location (2"x2"x4' wooden stake) is located at the Northwest corner (northerly boundary) of the Claim, at which point the Notice of Location was duly posted.

The Claim is further described as follows: From the northwest corner and monument of location, the claim lies approximately 330 feet in an easterly direction to the northeast corner, then approximately 660 feet in a southerly direction to the southeast corner, then approximately 330 feet in a westerly direction to the southwest corner, then approximately 660 feet in a northerly direction to the northwest corner and point of beginning.

Said locator is the proprietor or owner of the NU, Ann, Chris and Loutah unpatented lode mining claims generally located in T.12N., R.46E. and T.13N., R.46E., Nye County, Nevada.

The work of location consisted of making the claim maps as provided in NRS 517.040.

Halliburton Energy Services, Inc.

By: Sandi Sullivan

Sandi Sullivan, Agent

Recording Requested by:
Halliburton Energy Services, Inc.

Please return documents to:
Carlin Trend Mining Services
369 - 5th Street
Elko, NV 89801

DOC # 0232098

10/20/2016

02:06 PM

Official Record

Recording requested By
CARLIN TREND MINING SERVICES

Eureka County - NV

Lisa Hoehne - Recorder

Fee: \$24.00

Page 1 of 1

RPTT:

Recorded By: LH

Book- 596 Page- 0405



**CERTIFICATE OF LOCATION
MILL SITE**

TO WHOM IT MAY CONCERN:

The Undersigned hereby certifies that Halliburton Energy Services, Inc., whose mailing address is 912 Dunphy Ranch Road, Battle Mountain, Nevada 89820-9500, has located the Monty 11 Millsite in an unknown mining district, Eureka County, Nevada, on September 19, 2016. Said Claim is located in the following sections/projected sections:

| <u>1/2</u> | <u>1/4</u> | <u>1/4</u> | <u>1/4</u> | <u>Section</u> | <u>Township</u> | <u>Range</u> | <u>Meridian</u> |
|------------|------------|------------|------------|----------------|-----------------|--------------|-----------------|
| <u>W</u> | <u>NE</u> | <u>NE</u> | <u>NE</u> | <u>26</u> | 19 North | 48 East | Mt. Diablo |

The Claim is approximately 330 feet in the East-Westerly direction and approximately 660 feet in the North-Southerly direction. Said claim contains five (5) acres, more or less. The monument of location (2"x2"x4' wooden stake) is located at the Northwest corner (northerly boundary) of the Claim, at which point the Notice of Location was duly posted.

The Claim is further described as follows: From the northwest corner and monument of location, the claim lies approximately 330 feet in an easterly direction to the northeast corner, then approximately 660 feet in a southerly direction to the southeast corner, then approximately 330 feet in a westerly direction to the southwest corner, then approximately 660 feet in a northerly direction to the northwest corner and point of beginning.

Said locator is the proprietor or owner of the NU, Ann, Chris and Loutah unpatented lode mining claims generally located in T.12N., R.46E. and T.13N., R.46E., Nye County, Nevada.

The work of location consisted of making the claim maps as provided in NRS 517.040.

Halliburton Energy Services, Inc.

By:

Sandi Sullivan
Sandi Sullivan, Agent

Recording Requested by:
Halliburton Energy Services, Inc.

Please return documents to:
Carlin Trend Mining Services
369 - 5th Street
Elko, NV 89801

DOC # 0232099

10/20/2016 02:06 PM

Official Record

Recording requested By
CARLIN TREND MINING SERVICES

Eureka County - NV
Lisa Hoehne - Recorder

Fee: \$24.00 Page 1 of 1
RPTT Recorded By: LH
Book- 596 Page- 0406



0232099

**CERTIFICATE OF LOCATION
MILL SITE**

TO WHOM IT MAY CONCERN:

The Undersigned hereby certifies that Halliburton Energy Services, Inc., whose mailing address is 912 Dunphy Ranch Road, Battle Mountain, Nevada 89820-9500, has located the Monty 12 Millsite in an unknown mining district, Eureka County, Nevada, on September 19, 2016. Said Claim is located in the following sections/projected sections:

| <u>1/2</u> | <u>1/4</u> | <u>1/4</u> | <u>1/4</u> | <u>Section</u> | <u>Township</u> | <u>Range</u> | <u>Meridian</u> |
|------------|------------|------------|------------|----------------|-----------------|--------------|-----------------|
| <u>E</u> | <u>NE</u> | <u>NE</u> | <u>NE</u> | <u>26</u> | 19 North | 48 East | Mt. Diablo |

The Claim is approximately 330 feet in the East-Westerly direction and approximately 660 feet in the North-Southerly direction. Said claim contains five (5) acres, more or less. The monument of location (2"x2"x4' wooden stake) is located at the Northwest corner (northerly boundary) of the Claim, at which point the Notice of Location was duly posted.

The Claim is further described as follows: From the northwest corner and monument of location, the claim lies approximately 330 feet in an easterly direction to the northeast corner, then approximately 660 feet in a southerly direction to the southeast corner, then approximately 330 feet in a westerly direction to the southwest corner, then approximately 660 feet in a northerly direction to the northwest corner and point of beginning.

Said locator is the proprietor or owner of the NU, Ann, Chris and Loutah unpatented lode mining claims generally located in T.12N., R.46E. and T.13N., R.46E., Nye County, Nevada.

The work of location consisted of making the claim maps as provided in NRS 517.040.

Halliburton Energy Services, Inc.

By: Sandi Sullivan

Sandi Sullivan, Agent