

DOC# 232572

01/24/2017

09:08AM

Assessor Parcel No. – unpatented mining claims

Recorded at the request of
and when recorded return to:
Lone Mountain Zinc Ltd.
c/o Thomas P. Erwin
Erwin & Thompson LLP
241 Ridge Street, Suite 210
Reno, Nevada 89501

Official Record

Requested By

THOMAS P. ERWIN P.C.

Eureka County - NV

Lisa Hoehne - Recorder

Page: 1 of 7

Fee: \$20.00

Recorded By CH

RPTT: \$0.00

Book- 0598 Page- 0380



0232572

The undersigned affirms that this document does not
contain the personal information of any person.

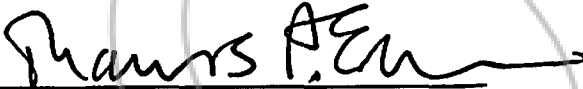
**Memorandum of Exploration Lease With Option to Purchase Agreement
South Lone Mountain Project**

**Re-recording of Document 230042 to include signature page and notary
acknowledgment of lessor**

Lessor: Bravo Alaska, Inc., a Nevada corporation, successor by domestication of Bravo
Alaska, Inc., an Alaska corporation.

Lessee: Lone Mountain Zinc Ltd., a Nevada corporation.

Thomas P. Erwin, Attorney for Lone Mountain Zinc Ltd.

By 
Thomas P. Erwin
Erwin & Thompson LLP
241 Ridge Street, Suite 210
Reno, Nevada 89501

DO NOT MARK, PRINT, SIGN OR TYPE OUTSIDE THE LINED MARGIN

Assessor Parcel No. – unpatented mining claims

Recorded at the request of
and when recorded return to:
Lone Mountain Zinc Ltd.
c/o Thomas P. Erwin
Erwin & Thompson LLP
241 Ridge Street, Suite 210
Reno, Nevada 89501

The undersigned affirm that this document does not
contain the personal information of any person.

**Memorandum of Exploration Lease With Option to Purchase Agreement
South Lone Mountain Project**

Bravo Alaska, Inc., sometimes referred to as Bravo Alaska Inc., a Nevada corporation which is the survivor by domestication of Bravo Alaska, Inc., an Alaska corporation (“Owner”), and Lone Mountain Zinc Ltd., a Nevada corporation (“LMZ”), give notice that they entered the Exploration Lease with Option to Purchase Agreement South Lone Mountain Project (the “Agreement”) concerning the LM unpatented mining claims in Eureka County, Nevada, more particularly described in Exhibit A attached to this Memorandum.

For purposes of the Agreement and this Memorandum the parties’ addresses are:

Bravo Alaska, Inc.
4790 Caughlin Parkway #207
Reno, Nevada 89519-0907

Lone Mountain Zinc Ltd.
c/o Norvista Capital Corporation
4 King Street, Suite 1500
Toronto, Ontario M5H 1B6

Dated October 9, 2014.


DO NOT MARK, PRINT, SIGN OR TYPE OUTSIDE THE LINED MARGIN



232572

Book: 598 01/24/2017
Page: 381 2 of 7

Bravo Alaska, Inc.

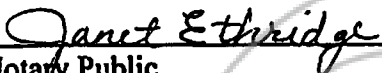
By 
Joseph Anthony Kizis, Jr., President

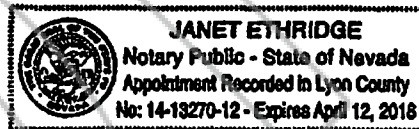
Lone Mountain Zinc Ltd.

By _____
Donald H. Christie, Treasurer

STATE OF NEVADA)
) ss.
COUNTY OF WASHOE)

This Memorandum of Exploration Lease With Option to Purchase Agreement South Lone Mountain Project was acknowledged before me on October 9, 2014, by Joseph Anothony Kizis, Jr., as the President of Bravo Alaska, Inc.


Notary Public



CITY OF TORONTO)
) ss.
PROVINCE OF ONTARIO)

This Memorandum of Exploration Lease With Option to Purchase Agreement South Lone Mountain Project was acknowledged before me on September __, 2014, by Donald H. Christie, as the Treasurer of Lone Mountain Zinc Ltd.

Notary Public

DO NOT MARK, PRINT, SIGN OR TYPE OUTSIDE THE LINED MARGIN



Bravo Alaska, Inc.

By _____
Joseph Anthony Kizis, Jr., President

Lone Mountain Zinc Ltd.

By _____
Donald H. Christie, Treasurer

STATE OF NEVADA)
) ss.
COUNTY OF WASHOE)


This Memorandum of Exploration Lease With Option to Purchase Agreement South Lone Mountain Project was acknowledged before me on October 9, 2014, by Joseph Anothony Kizis, Jr., as the President of Bravo Alaska, Inc.

Notary Public

CITY OF TORONTO)
) ss.
PROVINCE OF ONTARIO)

This Memorandum of Exploration Lease With Option to Purchase Agreement South Lone Mountain Project was acknowledged before me on ~~November~~ October 9, 2014, by Donald H. Christie, as the Treasurer of Lone Mountain Zinc Ltd.

Notary Public



DO NOT MARK, PRINT, SIGN OR TYPE OUTSIDE THE LINED MARGIN



**Memorandum of Exploration Lease with Option to Purchase Agreement
South Lone Mountain Project**

Exhibit A

**Description of Property
Eureka County Nevada**

Claim Name	BLM Serial Nos.
LM 234	NMC895633
LM 235	NMC895634
LM 236	NMC895635
LM 264	NMC895663
LM 266	NMC895665
LM 268	NMC895667
LM 270	NMC895669
LM 272	NMC895671
LM 274	NMC895673
LM 276	NMC895675
LM 278	NMC895677
LM 667	NMC896066
LM 668	NMC896067
LM 669	NMC896068
LM 670	NMC896069
LM 672	NMC896071
LM 177	NMC1033221
LM 179	NMC1033222
LM 275	NMC1033226
LM 277	NMC1033227
LM 279	pending
LM 280	pending
LM 281	pending
LM 282	pending
LM 283	pending
LM 284	pending
LM 401	pending
LM 402	pending

DO NOT MARK, PRINT, SIGN OR TYPE OUTSIDE THE LINED MARGIN



**Memorandum of Exporation Lease with Option to Purchase Agreement
South Lone Mountain Project**

**Exhibit B
Area of Interest Map**

DO NOT MARK, PRINT, SIGN OR TYPE OUTSIDE THE LINED MARGIN

4



232572

Book: 598 01/24/2017
Page: 385 6 of 7

EXHIBIT B

Claims
Dropped

Dwyhee Exploration, LLC
Lone Mountain Project
Land Status Map

AREA OF INFLUENCE BOUNDARY



232572

Book: 598 01/24/2017
Page: 386 7 of 7