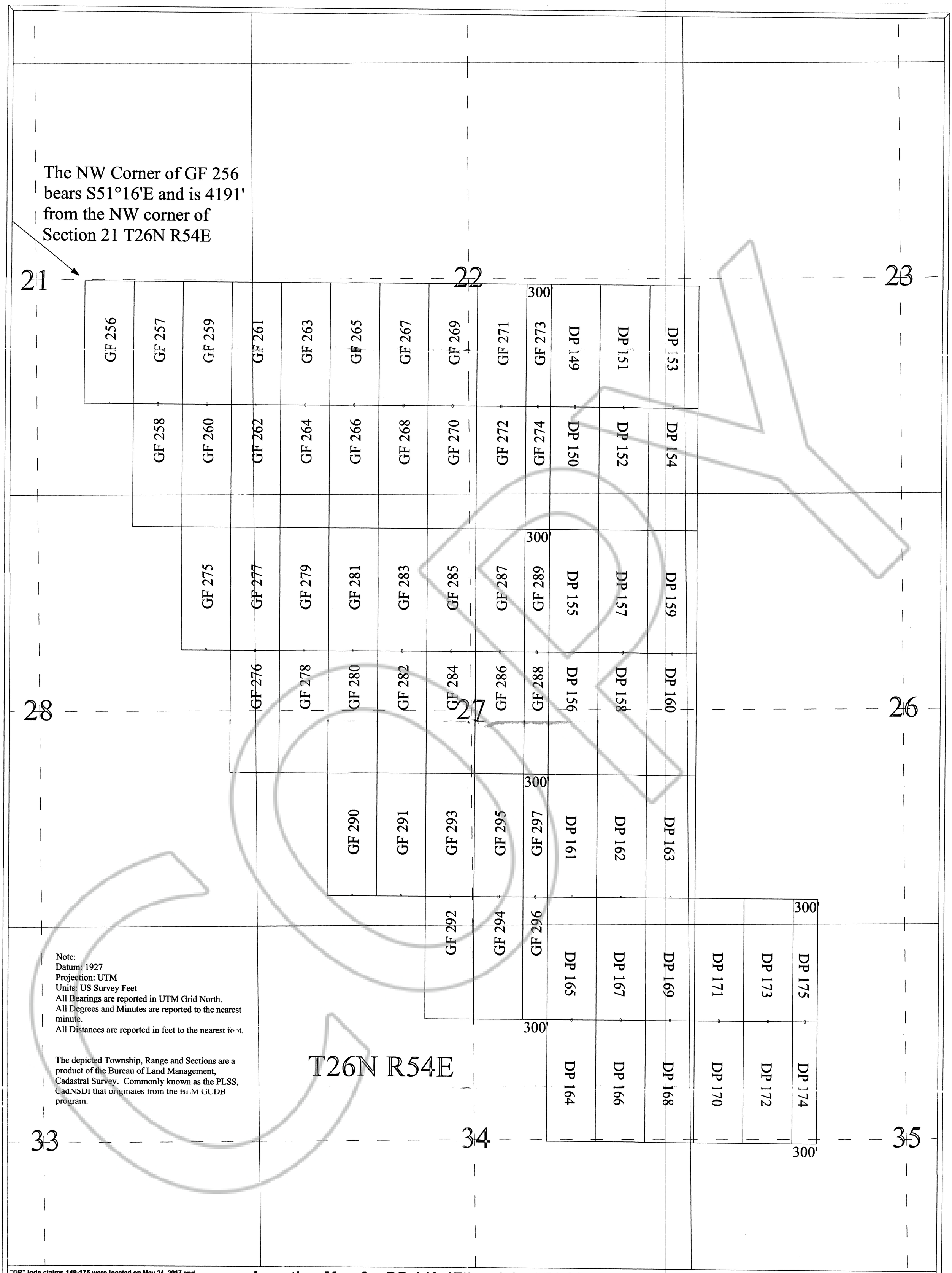

Note:
Datum: 1927
Projection: UTM
Units: US Survey Feet
All Bearings are reported in UTM Grid North.
All Degrees and Minutes are reported to the nearest minute.
All Distances are reported in feet to the nearest foot.

The depicted Township, Range and Sections are a product of the Bureau of Land Management, Cadastral Survey. Commonly known as the PLSS, CadNSDI that originates from the BLM GCDB program.

"DP" lode claims 149-175 were located on May 24, 2017 and "GF" lode claims 256-297 were located on May 24, 2017 in Township 26 North, Range 54 East, Sections 21-23, 26-28 & 34-35; in Eureka County, Nevada

Location Map for DP 149-175 and GF 256-297 Lode Mining Claims
Sheet 1 of 1

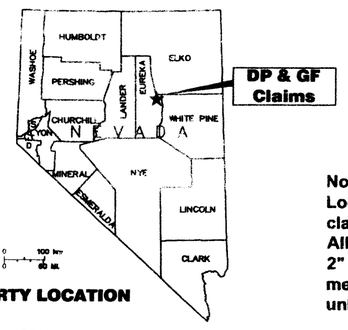

PROPERTY LOCATION

Locator:
Kinross Gold U.S.A., Inc.
5075 South Syracuse St., 8th Floor
Denver, CO. 80237

Notes:
Location Monuments are set 10' from claim end lines unless noted otherwise. All location and corner monuments are 2" X 2"X 4' wooden posts with scribed metal tags. All claims are 600' by 1500' unless noted otherwise.

Typical Claim Metes and Bounds



Bearings reported in UTM Grid North (GN), Datum, 1927.

GN

Scale 1:6000
1" = 500'
0 — 1500'
FEET

Location Map for DP 149-175 and GF 256-297 Lode Claims Sheet 1 of 1
Kinross Gold U.S.A., Inc. *5075 South Syracuse St., 8th Floor* *Denver, CO. 80237*
DP-GF-CLAIMS_UTMN27Z11ft.dwg June 22, 2017 Drawn By: G.I.S. Land Services
Field Work By: T&T Exploration L.L.C. Datum: 1927 Projection: UTM Zone 11 Units: Feet

DOC # 0233669
08/09/2017 09:44 AM
Official Record
Recording requested By
KINROSS GOLD USA INC
Eureka County - NV
Lisa Hoehne - Recorder
Fee: $1,039.00 Page 1 of 1
RPTT: Recorded By: CH
Book- Page-
0233669