

LEGEND:

- 25 25
36 36 FOUND GENERAL LAND OFFICE BRASS CAP AS NOTED
- SET 5/8" REBAR & YELLOW PLASTIC CAP PLS 11194
- SET 5/8" REBAR & ALUMINUM CAP - P/L POL - PLS 11194
- COMPUTED POINT - NOTHING FOUND OR SET
- APN ASSESSOR PARCEL NUMBER
- BLM BUREAU OF LAND MANAGEMENT
- P/L PROPERTY LINE
- POL POINT ON LINE

NOTES:


1. OWNER OF APN 008-070-04: EUREKA COUNTY WHOSE ADDRESS IS P.O. BOX 677, EUREKA NV 89316
2. THIS IS NOT A PARCEL MAP AS DEFINED PER NRS 278.
3. THIS RECORD OF SURVEY IS NOT IN CONFLICT WITH EXISTING ZONING REQUIREMENTS.
4. NO NEW PARCELS HAVE BEEN CREATED AS A RESULT OF THIS MAP.
5. GROSS AREA OF APN 008-070-04 = ±30.09 ACRES.
6. BASIS OF BEARINGS: THE SOUTH LINE OF SECTION 25, TOWNSHIP 19 NORTH, RANGE 53 EAST, M.D.M. TAKEN AS NORTH 89°57'00" WEST AS SHOWN ON THE PLAT OF TOWNSHIP 19 NORTH, RANGE 53 EAST, OF THE MOUNT DIABLO MERIDIAN, NEVADA, DATED MAY 13, 1958, UNITED STATES DEPARTMENT OF THE INTERIOR BUREAU OF LAND MANAGEMENT.

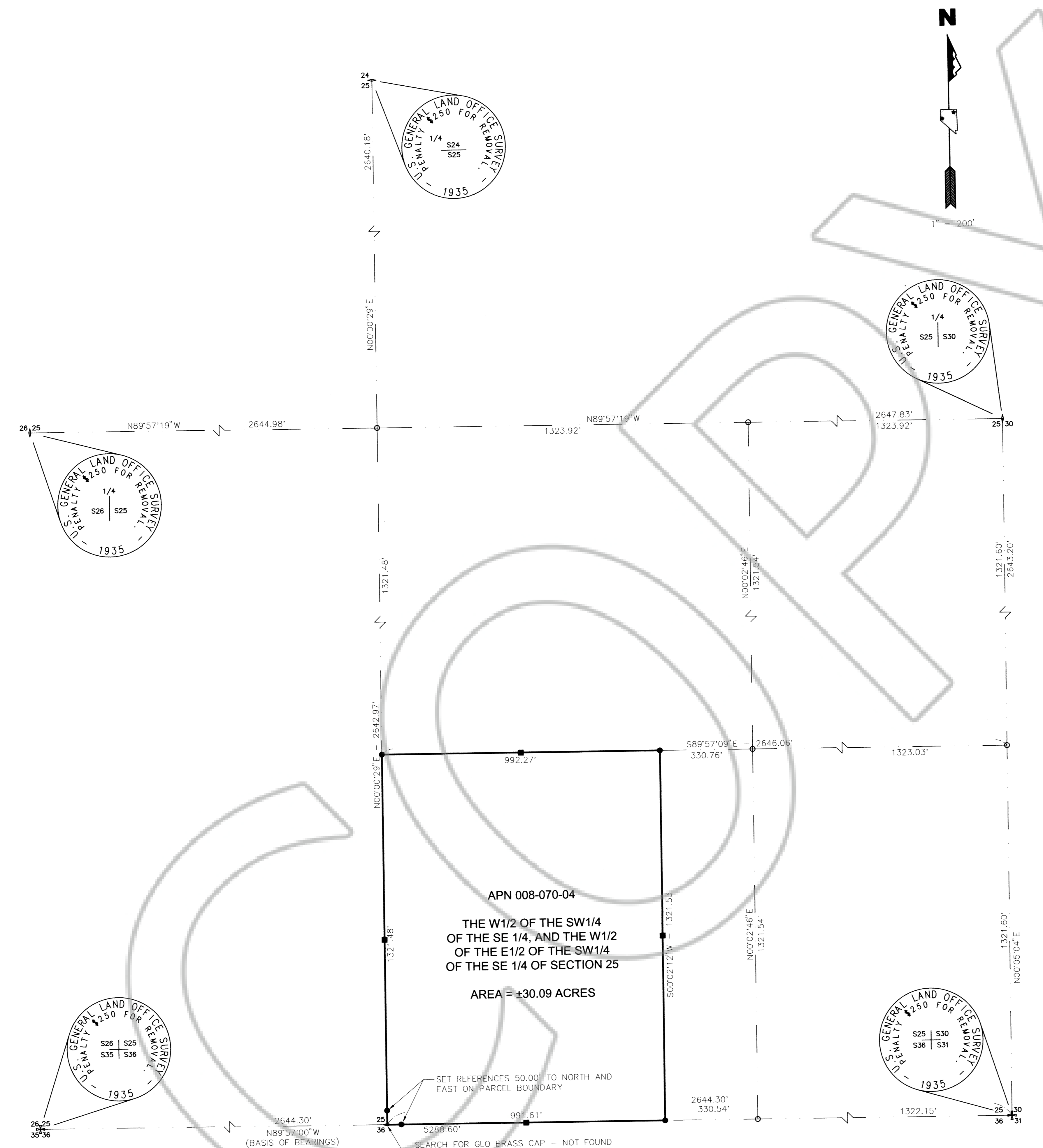
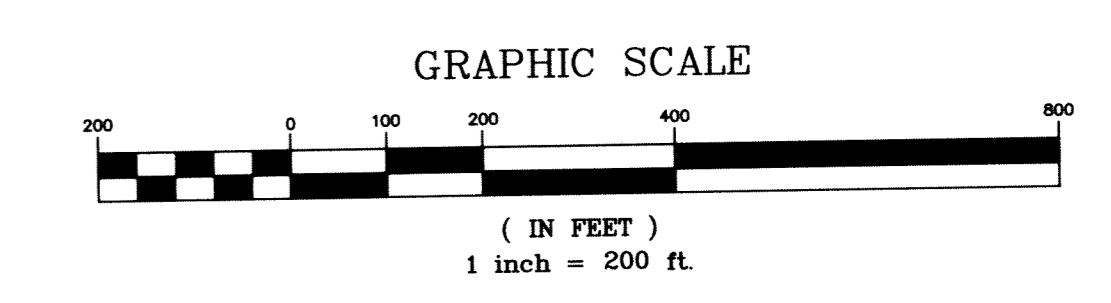
REFERENCES


1. UNITED STATES DEPARTMENT OF THE INTERIOR BUREAU OF LAND MANAGEMENT PLAT OF TOWNSHIP 19 NORTH, RANGE 53 EAST, OF THE MOUNT DIABLO MERIDIAN, NEVADA ACCEPTED MAY 13, 1958.
2. DOCUMENT NO. 35812, PATENT NUMBER 1224638, RECORDED ON JANUARY 11, 1962 IN BOOK D26, PAGE 165, OFFICIAL RECORDS OF EUREKA COUNTY, NEVADA.

SURVEYOR'S CERTIFICATE

- I, ERIC V. SNYDER, A PROFESSIONAL LAND SURVEYOR LICENSED IN THE STATE OF NEVADA, CERTIFY THAT:
1. THIS PLAT REPRESENTS THE RESULTS OF A SURVEY CONDUCTED UNDER MY DIRECT SUPERVISION AT THE INSTANCE OF EUREKA COUNTY, A POLITICAL SUBDIVISION OF THE STATE OF NEVADA.
 2. THE LANDS SURVEYED LIE WITHIN THE SOUTHEAST QUARTER OF SECTION 25, TOWNSHIP 19 NORTH, RANGE 53 EAST, M.D.M. AND THE SURVEY WAS COMPLETED ON MAY 24, 2018.
 3. THIS PLAT IS NOT IN CONFLICT WITH THE PROVISIONS OF N.R.S. 278.010 TO 278.630, INCLUSIVE, OR WITH PROVISIONS OF N.A.C. 625 AND ALL LOCAL ORDINANCES.
 4. THE MONUMENTS DEPICTED ON THE PLAT ARE OF THE CHARACTER SHOWN, OCCUPY THE POSITIONS INDICATED AND ARE OF SUFFICIENT NUMBER AND DURABILITY.

ERIC V. SNYDER

 PLS 11194
 6/18/18



<p>RECORDER'S CERTIFICATE</p> <p>EUREKA COUNTY, NV 2018-235498 This is a no fee document NO FEE 06/20/2018 09:16 AM EUREKA COUNTY Pgs:1</p>  <p>00001948201802354980010016 LISA HOEHNE, RECORDER</p>	<p>RECORD OF SURVEY FOR EUREKA COUNTY</p> <p>A PORTION OF THE PARCELS AS DESCRIBED IN DOCUMENT NO. 166225, PATENT NO. 27-97-0009</p> <p>SITUATE WITHIN THE N.W. 1/4 THE N.E. 1/4 OF SECTION 11, TOWNSHIP 19 NORTH, RANGE 53 EAST, M.D.M. EUREKA COUNTY NEVADA</p> <p>N:\DWG\182327-Eureka\Shooting\Range\82327RS.DWG - 4:42 PM - 13-JUN-2018</p> <p>SUMMIT ENGINEERING CORPORATION</p> <p>1150 LAMOLLE HIGHWAY, ELKO NEVADA 89801 PHONE: (775) 738-8058 FAX: (775) 738-8267</p> <p>SHEET 1 OF 1</p>
--	--