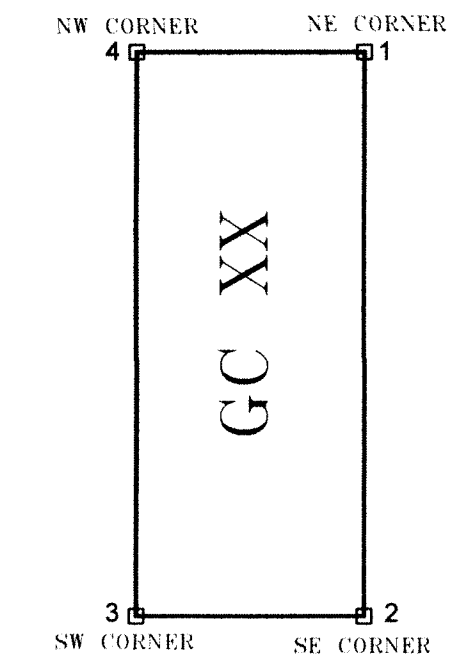
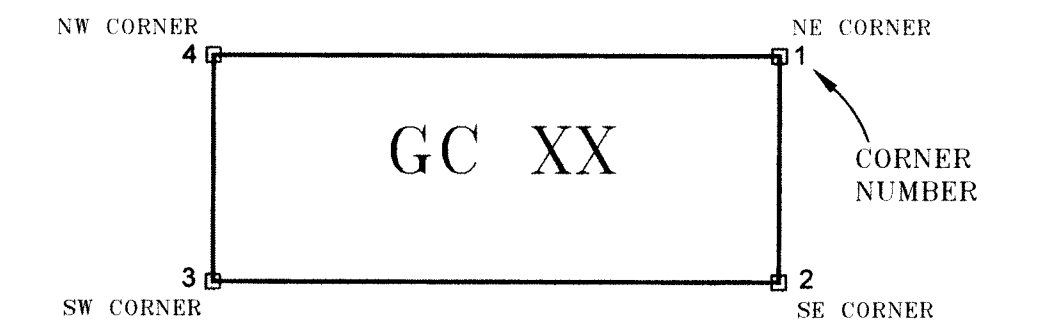


CLAIM NOTES

- GC 1 - 1500' LONG, 600' WIDE, LM 10' FROM EAST END
- GC 2 - 1500' LONG, 600' WIDE, LM 10' FROM WEST END
- GC 3 - 1500' LONG, 150' WIDE, LM 10' FROM SOUTH END
- GC 4 - 1100' LONG, 150' WIDE, LM 10' FROM SOUTH END
- GC 5 - 700' LONG, 300' WIDE, LM 50' FROM EAST END
- GC 6 - 500' LONG, 100' WIDE, LM 50' FROM NORTH END

TYPICAL CORNER NUMBERING DIAGRAM



CLAIMS ARE ORIENTED NORTH-SOUTH AND EAST-WEST
BASIS OF BEARING NAD83 DATUM UTM PROJECTION

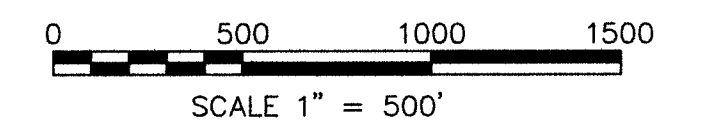
LEGEND

- Location Monument 2" x 2" x 4" long wood post with vial/notice and scribed aluminum tag attached
- Claim Corner 2" x 2" x 4" long wood post with scribed aluminum tag attached
- ◆ FOUND SECTION (OR 1/4) CORNER BLM BRASS CAP

GC CLAIMS LOCATION DATES 04/14/18 THROUGH 04/24/18

LOCATOR: HOMESTAKE MINING COMPANY OF CALIFORNIA

ADDRESS:
293 SPRUCE ROAD
ELKO, NV 89801



EUREKA COUNTY, NV 2018-235535
 Rec \$100.00
 Total \$100.00 07/06/2018 02:29 PM
 BARRICK GOLD US Pgs=1
 LISA HOEHNE, RECORDER



MAP OF GC 1-6 LODE CLAIMS

WITHIN SECS. 21, 27, & 28
T27N, R48E, M.D.M.

EUREKA COUNTY, NEVADA
HOMESTAKE MINING COMPANY OF CALIFORNIA