

Assessor's Parcel No.: N/A unpatented mining claims

County of Eureka
State of Nevada
Bolivar Project – 177 Claims
Claims Owned or Controlled by:
Kinross Gold U.S.A., Inc.



LISA HOEHNE, RECORDER

The undersigned affirms that no personal information is contained in this document.

**AFFIDAVIT OF PAYMENT OF MAINTENANCE FEES
AND
OF INTENTION TO HOLD MINING CLAIMS**

STATE OF NEVADA)
) ss.
COUNTY OF WASHOE)

The undersigned Affiant, being of lawful age and first duly sworn, under penalty of perjury, states as follows:

1. Affiant is the agent of Kinross Gold U.S.A., Inc., a Nevada corporation, the owner, claimant, lessee, or assignee ("Owner") of the 177 unpatented lode mining claims located in Sections 4-10, 15-18, 20 and 21 of Township 22 North, Range 51 East, Mt. Diablo Meridian, more particularly described in the list set forth in Exhibit A attached hereto and incorporated by this reference (the "Claims") and is duly authorized to execute this Affidavit.

RECEIVED

2. The name and address of Owner is:
Kinross Gold U.S.A., Inc.
5075 S. Syracuse Street, Suite 800
Denver, CO 80237

AUG 28 2018

BLM NVSO IAC

3. The names of the Claims and the United States Bureau of Land Management ("BLM") Serial Numbers for the Claims are more particularly set forth in Exhibit A hereto.


4. Owner has paid to the Nevada State Office of the Bureau of Land Management, on or before September 1, 2018, a maintenance fee in the amount of \$155 for each Claim, pursuant to 30 U.S.C.A. §§ 28f(a) and 28j(c) and related regulations (the "Act"). Such payment was made to hold the Claims for the assessment year ending at noon on September 1, 2019, as required by the Act. The maintenance fees are in lieu of the performance of annual assessment work and the recording of an affidavit of labor under Section 314 of the Federal Land Policy and Management Act of 1976 and 43 CFR 3833.2.

5. By such payment, by Owner's compliance with applicable federal and state mining laws and regulations, and by this Affidavit, Owner hereby expresses its intent to hold and maintain all of its right, title and interest in and to each of the Claims through the end of the assessment year ending at noon on September 1, 2019.

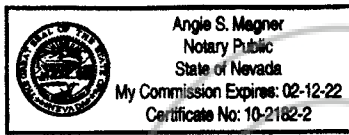
6. By this Affidavit, Owner, in accordance with Nevada state law, also expresses its intent to hold and maintain all of its right, title and interest in and to each of the Claims through the end of the assessment year beginning 12 p.m. on September 1, 2017, and ending 11:59 a.m. on September 1, 2018. Owner further expresses its intent to hold and maintain all of its right, title and interest in and to each of the Claims through the end of the assessment year beginning 12 p.m. on September 1, 2018, and ending 11:59 a.m. on September 1, 2019.


7. Affiant executes this Affidavit on the 27th day of AUGUST, 2018.

KINROSS GOLD U.S.A., INC.

By: 
Ryan Bensing, Agent

SUBSCRIBED AND SWORN TO before me this 27th day of August, 2018, by Ryan Bensing.




NOTARY PUBLIC
Residing at Reno, Nevada

My Commission expires:

02-12-22

RECEIVED
AUG 28 2018
BLM NVSO IAC

**Exhibit A
Bolivar**

August 27, 2018

State: Nevada Meridian: Mt. Diablo Affidavit Group: NV-BV-AG - Bolivar - BV Claims Claims owned or controlled by: Kinross Gold U.S.A., Inc.						
Claim Name	BLM #	Loc. Date	Twn,Rng,Sec	County	Original Bk/Pg/Doc	Amended Bk/Pg/Doc
BV 101	NMC-1121573	Feb/06/2016	22N 51E, 5	Eureka	590/0102 0231128	
BV 102	NMC-1121574	Feb/06/2016	22N 51E, 4 22N 51E, 5	Eureka	590/0103 0231129	
BV 103	NMC-1121575	Feb/06/2016	22N 51E, 5 22N 51E, 8	Eureka	590/0104 0231130	
BV 104	NMC-1121576	Feb/06/2016	22N 51E, 4 22N 51E, 5 22N 51E, 8 22N 51E, 9	Eureka	590/0105 0231131	RECEIVED AUG 28 2018 ELM NVSO IAC
BV 105	NMC-1121577	Feb/06/2016	22N 51E, 8	Eureka	590/0106 0231132	
BV 106	NMC-1121578	Feb/06/2016	22N 51E, 8 22N 51E, 9	Eureka	590/0107 0231133	
BV 107	NMC-1121579	Feb/06/2016	22N 51E, 8	Eureka	590/0108 0231134	
BV 108	NMC-1121580	Feb/06/2016	22N 51E, 8 22N 51E, 9	Eureka	590/0109 0231135	
BV 109	NMC-1121581	Feb/06/2016	22N 51E, 8	Eureka	590/0110 0231136	
BV 110	NMC-1121582	Feb/06/2016	22N 51E, 8 22N 51E, 9	Eureka	590/0111 0231137	

**Exhibit A
Bolivar**

August 27, 2018

Claim Name	BLM #	Loc. Date	Twn,Rng,Sec	County	Original Bk/Pg/Doc	Amended Bk/Pg/Doc
BV 111	NMC-1121583	Feb/06/2016	22N 51E, 8	Eureka	590/0112 0231138	
BV 112	NMC-1121584	Feb/06/2016	22N 51E, 8 22N 51E, 9	Eureka	590/0113 0231139	
BV 113	NMC-1121585	Feb/06/2016	22N 51E, 8	Eureka	590/0114 0231140	
BV 114	NMC-1121586	Feb/06/2016	22N 51E, 8 22N 51E, 9	Eureka	590/0115 0231141	
BV 115	NMC-1121587	Feb/06/2016	22N 51E, 8	Eureka	590/0116 0231142	
BV 116	NMC-1121588	Feb/06/2016	22N 51E, 8 22N 51E, 9	Eureka	590/0117 0231143	RECEIVED AUG 28 2018 BLM NVSO/JAC
BV 117	NMC-1121589	Feb/06/2016	22N 51E, 8	Eureka	590/0118 0231144	
BV 118	NMC-1121590	Feb/06/2016	22N 51E, 8 22N 51E, 9	Eureka	590/0119 0231145	
BV 119	NMC-1121591	Feb/06/2016	22N 51E, 8	Eureka	590/0120 0231146	
BV 120	NMC-1121592	Feb/06/2016	22N 51E, 8 22N 51E, 9	Eureka	590/0121 0231147	
BV 121	NMC-1121593	Feb/06/2016	22N 51E, 17 22N 51E, 8	Eureka	590/0122 0231148	
BV 122	NMC-1121594	Feb/06/2016	22N 51E, 16 22N 51E, 17 22N 51E, 8 22N 51E, 9	Eureka	590/0123 0231149	
BV 123	NMC-1121595	Feb/06/2016	22N 51E, 17	Eureka	590/0124 0231150	

**Exhibit A
Bolivar**

August 27, 2018

Claim Name	BLM #	Loc. Date	Twn,Rng,Sec	County	Original Bk/Pg/Doc	Amended Bk/Pg/Doc
BV 124	NMC-1121596	Feb/06/2016	22N 51E, 16 22N 51E, 17	Eureka	590/0125 0231151	
BV 125	NMC-1121597	Feb/06/2016	22N 51E, 17	Eureka	590/0126 0231152	
BV 126	NMC-1121598	Feb/06/2016	22N 51E, 16 22N 51E, 17	Eureka	590/0127 0231153	
BV 127	NMC-1121599	Feb/06/2016	22N 51E, 17	Eureka	590/0128 0231154	
BV 128	NMC-1121600	Feb/06/2016	22N 51E, 16 22N 51E, 17	Eureka	590/0129 0231155	
BV 129	NMC-1121601	Feb/06/2016	22N 51E, 17	Eureka	590/0130 0231156	<p align="center">RECEIVED AUG 28 2018 B.L.M. N.V.S.O. I.A.C.</p>
BV 130	NMC-1121602	Feb/06/2016	22N 51E, 16 22N 51E, 17	Eureka	590/0131 0231157	
BV 131	NMC-1121603	Feb/05/2016	22N 51E, 16 22N 51E, 17	Eureka	590/0132 0231158	
BV 132	NMC-1121604	Feb/06/2016	22N 51E, 16 22N 51E, 17	Eureka	590/0133 0231159	
BV 133	NMC-1121605	Feb/07/2016	22N 51E, 8	Eureka	590/0134 0231160	
BV 134	NMC-1121606	Feb/07/2016	22N 51E, 8	Eureka	590/0135 0231161	
BV 135	NMC-1121607	Feb/07/2016	22N 51E, 8	Eureka	590/0136 0231162	
BV 136	NMC-1121608	Feb/07/2016	22N 51E, 8	Eureka	590/0137 0231163	

**Exhibit A
Bolivar**

August 27, 2018

Claim Name	BLM #	Loc. Date	Twn,Rng,Sec	County	Original Bk/Pg/Doc	Amended Bk/Pg/Doc
BV 137	NMC-1121609	Feb/07/2016	22N 51E, 17 22N 51E, 8	Eureka	590/0138 0231164	
BV 138	NMC-1121610	Feb/07/2016	22N 51E, 17	Eureka	590/0139 0231165	
BV 139	NMC-1121611	Feb/08/2016	22N 51E, 4 22N 51E, 9	Eureka	590/0140 0231166	
BV 140	NMC-1121612	Feb/08/2016	22N 51E, 9	Eureka	590/0141 0231167	
BV 141	NMC-1121613	Feb/08/2016	22N 51E, 9	Eureka	590/0142 0231168	
BV 142	NMC-1121614	Feb/08/2016	22N 51E, 9	Eureka	590/0143 0231169	
BV 143	NMC-1121615	Feb/08/2016	22N 51E, 9	Eureka	590/0144 0231170	RECEIVED AUG 28 2018 BLM NVSO IAC
BV 144	NMC-1121616	Feb/08/2016	22N 51E, 9	Eureka	590/0145 0231171	
BV 145	NMC-1121617	Feb/08/2016	22N 51E, 9	Eureka	590/0146 0231172	
BV 146	NMC-1121618	Feb/08/2016	22N 51E, 9	Eureka	590/0147 0231173	
BV 147	NMC-1121619	Feb/08/2016	22N 51E, 9	Eureka	590/0148 0231174	
BV 148	NMC-1121620	Feb/08/2016	22N 51E, 9	Eureka	590/0149 0231175	
BV 149	NMC-1121621	Feb/08/2016	22N 51E, 9	Eureka	590/0150 0231176	

**Exhibit A
Bolivar**

August 27, 2018

Claim Name	BLM #	Loc. Date	Twn,Rng,Sec	County	Original Bk/Pg/Doc	Amended Bk/Pg/Doc
BV 150	NMC-1121622	Feb/08/2016	22N 51E, 9	Eureka	590/0151 0231177	
BV 151	NMC-1121623	Feb/08/2016	22N 51E, 9	Eureka	590/0152 0231178	
BV 152	NMC-1121624	Feb/08/2016	22N 51E, 9	Eureka	590/0153 0231179	
BV 153	NMC-1121625	Feb/08/2016	22N 51E, 9	Eureka	590/0154 0231180	
BV 154	NMC-1121626	Feb/08/2016	22N 51E, 9	Eureka	590/0155 0231181	
BV 155	NMC-1121627	Feb/08/2016	22N 51E, 16 22N 51E, 9	Eureka	590/0156 0231182	
BV 156	NMC-1121628	Feb/08/2016	22N 51E, 16 22N 51E, 9	Eureka	590/0157 0231183	
BV 157	NMC-1121629	Feb/08/2016	22N 51E, 16	Eureka	590/0158 0231184	RECEIVED AUG 28 2018 BLM N/ISO IAC
BV 158	NMC-1121630	Feb/08/2016	22N 51E, 16	Eureka	590/0159 0231185	
BV 159	NMC-1121631	Feb/08/2016	22N 51E, 16	Eureka	590/0160 0231186	
BV 160	NMC-1121632	Feb/08/2016	22N 51E, 16	Eureka	590/0161 0231187	
BV 161	NMC-1121633	Feb/08/2016	22N 51E, 16	Eureka	590/0162 0231188	
BV 162	NMC-1121634	Feb/08/2016	22N 51E, 16	Eureka	590/0163 0231189	

**Exhibit A
Bolivar**

August 27, 2018

Claim Name	BLM #	Loc. Date	Twn,Rng,Sec	County	Original Bk/Pg/Doc	Amended Bk/Pg/Doc
BV 163	NMC-1121635	Feb/08/2016	22N 51E, 16	Eureka	590/0164 0231190	
BV 164	NMC-1121636	Feb/08/2016	22N 51E, 16	Eureka	590/0165 0231191	
BV 165	NMC-1121637	Feb/08/2016	22N 51E, 16	Eureka	590/0166 0231192	
BV 166	NMC-1121638	Feb/08/2016	22N 51E, 16	Eureka	590/0167 0231193	
BV 167	NMC-1121639	Feb/08/2016	22N 51E, 16	Eureka	590/0168 0231194	
BV 168	NMC-1121640	Feb/08/2016	22N 51E, 16	Eureka	590/0169 0231195	
BV 169	NMC-1121641	Feb/09/2016	22N 51E, 10 22N 51E, 9	Eureka	590/0170 0231196	<p align="center"> RECEIVED AUG 28 2018 BLM/NISOM/AC </p>
BV 170	NMC-1121642	Feb/09/2016	22N 51E, 10 22N 51E, 9	Eureka	590/0171 0231197	
BV 171	NMC-1121643	Feb/09/2016	22N 51E, 10 22N 51E, 9	Eureka	590/0172 0231198	
BV 172	NMC-1121644	Feb/09/2016	22N 51E, 10	Eureka	590/0173 0231199	
BV 173	NMC-1121645	Feb/09/2016	22N 51E, 10 22N 51E, 9	Eureka	590/0174 0231200	
BV 174	NMC-1121646	Feb/09/2016	22N 51E, 10 22N 51E, 15	Eureka	590/0175 0231201	
BV 175	NMC-1121647	Feb/09/2016	22N 51E, 10 22N 51E, 15 22N 51E, 16 22N 51E, 9	Eureka	590/0176 0231202	

**Exhibit A
Bolivar**

August 27, 2018

Claim Name	BLM #	Loc. Date	Twn,Rng,Sec	County	Original Bk/Pg/Doc	Amended Bk/Pg/Doc
BV 176	NMC-1121648	Feb/09/2016	22N 51E, 15	Eureka	590/0177 0231203	
BV 177	NMC-1121649	Feb/09/2016	22N 51E, 15 22N 51E, 16	Eureka	590/0178 0231204	
BV 178	NMC-1121650	Feb/09/2016	22N 51E, 15	Eureka	590/0179 0231205	
BV 179	NMC-1121651	Feb/09/2016	22N 51E, 15 22N 51E, 16	Eureka	590/0180 0231206	
BV 180	NMC-1121652	Feb/09/2016	22N 51E, 15	Eureka	590/0181 0231207	
BV 181	NMC-1121653	Feb/09/2016	22N 51E, 15 22N 51E, 16	Eureka	590/0182 0231208	
BV 182	NMC-1121654	Feb/09/2016	22N 51E, 15	Eureka	590/0183 0231209	
BV 183	NMC-1121655	Feb/09/2016	22N 51E, 15 22N 51E, 16	Eureka	590/0184 0231210	
BV 184	NMC-1121656	Feb/09/2016	22N 51E, 15	Eureka	590/0185 0231211	
BV 185	NMC-1121657	Feb/09/2016	22N 51E, 15 22N 51E, 16	Eureka	590/0186 0231212	
BV 186	NMC-1121658	Feb/09/2016	22N 51E, 15	Eureka	590/0187 0231213	
BV 187	NMC-1121659	Feb/09/2016	22N 51E, 15 22N 51E, 16	Eureka	590/0188 0231214	
BV 188	NMC-1121660	Feb/07/2016	22N 51E, 17	Eureka	590/0189 0231215	

RECEIVED
AUG 28 2018
BLM/NISO INC

**Exhibit A
Bolivar**

August 27, 2018

Claim Name	BLM #	Loc. Date	Twn,Rng,Sec	County	Original Bk/Pg/Doc	Amended Bk/Pg/Doc
BV 189	NMC-1121661	Feb/07/2016	22N 51E, 17	Eureka	590/0190 0231216	
BV 190	NMC-1121662	Feb/07/2016	22N 51E, 17	Eureka	590/0191 0231217	
BV 191	NMC-1121663	Feb/06/2016	22N 51E, 17	Eureka	590/0192 0231218	
BV 192	NMC-1121664	Feb/06/2016	22N 51E, 17	Eureka	590/0193 0231219	
BV 193	NMC-1121665	Feb/06/2016	22N 51E, 17	Eureka	590/0194 0231220	
BV 194	NMC-1121666	Feb/06/2016	22N 51E, 16 22N 51E, 17	Eureka	590/0195 0231221	
BV 195	NMC-1121667	Feb/06/2016	22N 51E, 17	Eureka	590/0196 0231222	
BV 196	NMC-1121668	Feb/06/2016	22N 51E, 16 22N 51E, 17	Eureka	590/0197 0231223	
BV 197	NMC-1121669	Feb/06/2016	22N 51E, 17 22N 51E, 20	Eureka	590/0198 0231224	RECEIVED AUG 28 2018 BLM NVSO IAC
BV 198	NMC-1121670	Feb/06/2016	22N 51E, 16 22N 51E, 17 22N 51E, 20 22N 51E, 21	Eureka	590/0199 0231225	
BV 199	NMC-1121671	Feb/06/2016	22N 51E, 20	Eureka	590/0200 0231226	
BV 200	NMC-1121672	Feb/06/2016	22N 51E, 20 22N 51E, 21	Eureka	590/0201 0231227	
BV 201	NMC-1121673	Feb/06/2016	22N 51E, 20	Eureka	590/0202 0231228	

**Exhibit A
Bolivar**

August 27, 2018

Claim Name	BLM #	Loc. Date	Twn,Rng,Sec	County	Original Bk/Pg/Doc	Amended Bk/Pg/Doc
BV 202	NMC-1121674	Feb/06/2016	22N 51E, 20 22N 51E, 21	Eureka	590/0203 0231229	
BV 203	NMC-1121675	Feb/07/2016	22N 51E, 5 22N 51E, 6 22N 51E, 7 22N 51E, 8	Eureka	590/0204 0231230	
BV 204	NMC-1121676	Feb/07/2016	22N 51E, 5 22N 51E, 8	Eureka	590/0205 0231231	
BV 205	NMC-1121677	Feb/07/2016	22N 51E, 7 22N 51E, 8	Eureka	590/0206 0231232	
BV 206	NMC-1121678	Feb/07/2016	22N 51E, 8	Eureka	590/0207 0231233	
BV 207	NMC-1121679	Feb/07/2016	22N 51E, 7 22N 51E, 8	Eureka	590/0208 0231234	
BV 208	NMC-1121680	Feb/07/2016	22N 51E, 8	Eureka	590/0209 0231235	
BV 209	NMC-1121681	Feb/07/2016	22N 51E, 7 22N 51E, 8	Eureka	590/0210 0231236	RECEIVED AUG 28 2018 BLM/NSO IAC
BV 210	NMC-1121682	Feb/07/2016	22N 51E, 8	Eureka	590/0211 0231237	
BV 211	NMC-1121683	Feb/07/2016	22N 51E, 7 22N 51E, 8	Eureka	590/0212 0231238	
BV 212	NMC-1121684	Feb/07/2016	22N 51E, 8	Eureka	590/0213 0231239	
BV 213	NMC-1121685	Feb/07/2016	22N 51E, 7 22N 51E, 8	Eureka	590/0214 0231240	
BV 214	NMC-1121686	Feb/07/2016	22N 51E, 8	Eureka	590/0215 0231241	

**Exhibit A
Bolivar**

August 27, 2018

Claim Name	BLM #	Loc. Date	Twn,Rng,Sec	County	Original Bk/Pg/Doc	Amended Bk/Pg/Doc
BV 215	NMC-1121687	Feb/07/2016	22N 51E, 7 22N 51E, 8	Eureka	590/0216 0231242	
BV 216	NMC-1121688	Feb/07/2016	22N 51E, 8	Eureka	590/0217 0231243	
BV 217	NMC-1121689	Feb/07/2016	22N 51E, 7 22N 51E, 8	Eureka	590/0218 0231244	
BV 218	NMC-1121690	Feb/07/2016	22N 51E, 8	Eureka	590/0219 0231245	
BV 219	NMC-1121691	Feb/07/2016	22N 51E, 7 22N 51E, 8	Eureka	590/0220 0231246	
BV 220	NMC-1121692	Feb/07/2016	22N 51E, 8	Eureka	590/0221 0231247	
BV 221	NMC-1121693	Feb/07/2016	22N 51E, 17 22N 51E, 18 22N 51E, 7 22N 51E, 8	Eureka	590/0222 0231248	RECEIVED AUG 28 2018 BLM NVSD IAC
BV 222	NMC-1121694	Feb/07/2016	22N 51E, 17 22N 51E, 8	Eureka	590/0223 0231249	
BV 223	NMC-1121695	Feb/07/2016	22N 51E, 17 22N 51E, 18	Eureka	590/0224 0231250	
BV 224	NMC-1121696	Feb/07/2016	22N 51E, 17	Eureka	590/0225 0231251	
BV 225	NMC-1121697	Feb/07/2016	22N 51E, 17 22N 51E, 18	Eureka	590/0226 0231252	
BV 226	NMC-1121698	Feb/07/2016	22N 51E, 17	Eureka	590/0227 0231253	
BV 227	NMC-1121699	Feb/07/2016	22N 51E, 17 22N 51E, 18	Eureka	590/0228 0231254	

**Exhibit A
Bolivar**

August 27, 2018

Claim Name	BLM #	Loc. Date	Twn,Rng,Sec	County	Original Bk/Pg/Doc	Amended Bk/Pg/Doc
BV 228	NMC-1121700	Feb/07/2016	22N 51E, 17	Eureka	590/0229 0231255	
BV 229	NMC-1121701	Feb/19/2016	22N 51E, 17 22N 51E, 18	Eureka	590/0230 0231256	
BV 230	NMC-1121702	Feb/07/2016	22N 51E, 17	Eureka	590/0231 0231257	
BV 231	NMC-1121703	Feb/07/2016	22N 51E, 7	Eureka	590/0232 0231258	
BV 232	NMC-1121704	Feb/07/2016	22N 51E, 7	Eureka	590/0233 0231259	
BV 233	NMC-1121705	Feb/07/2016	22N 51E, 7	Eureka	590/0234 0231260	
BV 234	NMC-1121706	Feb/07/2016	22N 51E, 7	Eureka	590/0235 0231261	
BV 235	NMC-1121707	Feb/07/2016	22N 51E, 7	Eureka	590/0236 0231262	<p align="center">RECEIVED AUG 28 2018 BLM NVSO IAC</p>
BV 236	NMC-1121708	Feb/07/2016	22N 51E, 7	Eureka	590/0237 0231263	
BV 237	NMC-1121709	Feb/07/2016	22N 51E, 18 22N 51E, 7	Eureka	590/0238 0231264	
BV 238	NMC-1121710	Feb/07/2016	22N 51E, 18	Eureka	590/0239 0231265	
BV 239	NMC-1121711	Feb/19/2016	22N 51E, 18	Eureka	590/0240 0231266	
BV 240	NMC-1121712	Feb/18/2016	22N 51E, 8	Eureka	590/0241 0231267	

**Exhibit A
Bolivar**

August 27, 2018

Claim Name	BLM #	Loc. Date	Twn,Rng,Sec	County	Original Bk/Pg/Doc	Amended Bk/Pg/Doc
BV 241	NMC-1121713	Feb/18/2016	22N 51E, 8	Eureka	590/0242 0231268	
BV 242	NMC-1121714	Feb/10/2016	22N 51E, 7	Eureka	590/0243 0231269	
BV 243	NMC-1121715	Feb/10/2016	22N 51E, 7	Eureka	590/0244 0231270	
BV 244	NMC-1121716	Feb/10/2016	22N 51E, 7	Eureka	590/0245 0231271	
BV 245	NMC-1121717	Feb/10/2016	22N 51E, 7	Eureka	590/0246 0231272	
BV 246	NMC-1121718	Feb/19/2016	22N 51E, 7	Eureka	590/0247 0231273	
BV 247	NMC-1121719	Feb/10/2016	22N 51E, 8	Eureka	590/0248 0231274	
BV 248	NMC-1121720	Feb/10/2016	22N 51E, 8	Eureka	590/0249 0231275	
BV 249	NMC-1121721	Feb/19/2016	22N 51E, 17	Eureka	590/0250 0231276	
BV 250	NMC-1127495	Jun/07/2016	22N 51E, 5	Eureka	593/0100 0231701	RECEIVED AUG 28 2018 BLM NVSD IACD
BV 252	NMC-1127497	Jun/07/2016	22N 51E, 6	Eureka	593/0102 0231703	
BV 262	NMC-1127507	Jun/07/2016	22N 51E, 5	Eureka	593/0112 0231713	
BV 263	NMC-1127508	Jun/07/2016	22N 51E, 5 22N 51E, 6	Eureka	593/0113 0231714	


**Exhibit A
Bolivar**

August 27, 2018

Claim Name	BLM #	Loc. Date	Twn,Rng,Sec	County	Original Bk/Pg/Doc	Amended Bk/Pg/Doc
BV 264	NMC-1127509	Jun/07/2016	22N 51E, 5	Eureka	593/0114 0231715	
BV 265	NMC-1127510	Jun/07/2016	22N 51E, 5 22N 51E, 6	Eureka	593/0115 0231716	
BV 266	NMC-1127511	Jun/07/2016	22N 51E, 5	Eureka	593/0116 0231717	
BV 267	NMC-1127512	Jun/07/2016	22N 51E, 5 22N 51E, 6	Eureka	593/0117 0231718	
BV 268	NMC-1127513	Jun/07/2016	22N 51E, 5	Eureka	593/0118 0231719	
BV 269	NMC-1127514	Jun/07/2016	22N 51E, 5 22N 51E, 6	Eureka	593/0119 0231720	
BV 270	NMC-1127515	Jun/07/2016	22N 51E, 5	Eureka	593/0120 0231721	
BV 271	NMC-1127516	Jun/07/2016	22N 51E, 5 22N 51E, 6	Eureka	593/0121 0231722	
BV 272	NMC-1127517	Jun/07/2016	22N 51E, 5	Eureka	593/0122 0231723	<p align="center">RECEIVED AUG 28 2018 BLM NISO /AC</p>
BV 273	NMC-1127518	Jun/07/2016	22N 51E, 5	Eureka	593/0123 0231724	
BV 274	NMC-1127519	Jun/07/2016	22N 51E, 5	Eureka	593/0124 0231725	
BV 275	NMC-1127520	Jun/07/2016	22N 51E, 5	Eureka	593/0125 0231726	
BV 276	NMC-1127521	Jun/07/2016	22N 51E, 5	Eureka	593/0126 0231727	

**Exhibit A
Bolivar**

August 27, 2018

Claim Name	BLM #	Loc. Date	Twn,Rng,Sec	County	Original Bk/Pg/Doc	Amended Bk/Pg/Doc
BV 277	NMC-1127522	Jun/07/2016	22N 51E, 5	Eureka	593/0127 0231728	
BV 278	NMC-1127523	Jun/07/2016	22N 51E, 5	Eureka	593/0128 0231729	
BV 279	NMC-1127524	Jun/07/2016	22N 51E, 5	Eureka	593/0129 0231730	
BV 280	NMC-1127525	Jun/07/2016	22N 51E, 5	Eureka	593/0130 0231731	
BV 281	NMC-1127526	Jun/07/2016	22N 51E, 5	Eureka	593/0131 0231732	
BV 282	NMC-1127527	Jun/07/2016	22N 51E, 5	Eureka	593/0132 0231733	
BV 283	NMC-1127528	Jun/07/2016	22N 51E, 4 22N 51E, 5	Eureka	593/0133 0231734	
BV 284	NMC-1127529	Jun/07/2016	22N 51E, 4 22N 51E, 5	Eureka	593/0134 0231735	
BV 285	NMC-1127530	Jun/07/2016	22N 51E, 4 22N 51E, 5	Eureka	593/0135 0231736	
BV 286	NMC-1127531	Jun/07/2016	22N 51E, 4	Eureka	593/0136 0231737	
BV 287	NMC-1127532	Jun/07/2016	22N 51E, 4	Eureka	593/0137 0231738	
Claim Count per County						
Eureka : 177						
Total Claim Count: 177						