

Assessor's Parcel No.: N/A unpatented mining claims

County of Eureka
State of Nevada
Bolivar North Project – 77 BVN Claims
Claims Owned or Controlled by:
Kinross Gold U.S.A., Inc.



00002375201802358790090092

LISA HOEHNE, RECORDER

The undersigned affirms that no personal information is contained in this document.

**AFFIDAVIT OF PAYMENT OF MAINTENANCE FEES
AND
OF INTENTION TO HOLD MINING CLAIMS**

STATE OF NEVADA)
) ss.
COUNTY OF WASHOE)

The undersigned Affiant, being of lawful age and first duly sworn, under penalty of perjury, states as follows:

1. Affiant is the agent of Kinross Gold U.S.A., Inc., a Nevada corporation, the owner, claimant, lessee, or assignee ("Owner") of the 77 unpatented lode mining claims located in Section 1 of Township 22 North, Range 50 East, Section 5-6 of Township 22 North 51 East, Sections 25 and 36 of Township 23 North 50 East, and Sections 30-32 of Township 23 North 51 East, Mt. Diablo Meridian; more particularly described in the list set forth in Exhibit A attached hereto and incorporated by this reference (the "Claims") and is duly authorized to execute this Affidavit.

RECEIVED

AUG 28 2018

BLM NVSO IAC

2. The name and address of Owner is:
Kinross Gold U.S.A., Inc.
5075 S. Syracuse Street, Suite 800
Denver, CO 80237

3. The names of the Claims and the United States Bureau of Land Management ("BLM") Serial Numbers for the Claims are more particularly set forth in Exhibit A hereto.


4. Owner has paid to the Nevada State Office of the Bureau of Land Management, on or before September 1, 2018, a maintenance fee in the amount of \$155 for each Claim, pursuant to 30 U.S.C.A. §§ 28f(a) and 28j(c) and related regulations (the "Act"). Such payment was made to hold the Claims for the assessment year ending at noon on September 1, 2019, as required by the Act. The maintenance fees are in lieu of the performance of annual assessment work and the recording of an affidavit of labor under Section 314 of the Federal Land Policy and Management Act of 1976 and 43 CFR 3833.2.

5. By such payment, by Owner's compliance with applicable federal and state mining laws and regulations, and by this Affidavit, Owner hereby expresses its intent to hold and maintain all of its right, title and interest in and to each of the Claims through the end of the assessment year ending at noon on September 1, 2019.

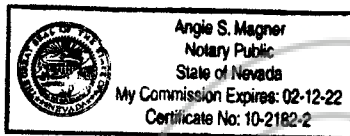
6. By this Affidavit, Owner, in accordance with Nevada state law, also expresses its intent to hold and maintain all of its right, title and interest in and to each of the Claims through the end of the assessment year beginning 12 p.m. on September 1, 2017, and ending 11:59 a.m. on September 1, 2018. Owner further expresses its intent to hold and maintain all of its right, title and interest in and to each of the Claims through the end of the assessment year beginning 12 p.m. on September 1, 2018, and ending 11:59 a.m. on September 1, 2019.


7. Affiant executes this Affidavit on the 27th day of AUGUST, 2018.

KINROSS GOLD U.S.A., INC.

By: 
Ryan Bensing, Agent

SUBSCRIBED AND SWORN TO before me this 27th day of AUGUST, 2018, by Ryan Bensing.




NOTARY PUBLIC
Residing at Reno, Nevada

My Commission expires:
02-12-22

RECEIVED
AUG 28 2018
BLM NVSO IAC

**Exhibit A
Bolivar**

August 27, 2018

State: Nevada Meridian: Mt. Diablo Affidavit Group: NV-BVN-AG - Bolivar North - BVN Claims Claims owned or controlled by: Kinross Gold U.S.A., Inc.						
Claim Name	BLM #	Loc. Date	Twn,Rng,Sec	County	Original Bk/Pg/Doc	Amended Bk/Pg/Doc
BVN 1	NMC-1137482	Nov/07/2016	23N 50E, 25 23N 50E, 36	Eureka	598/0253 0232451	
BVN 2	NMC-1137483	Nov/07/2016	23N 50E, 25 23N 50E, 36	Eureka	598/0254 0232452	
BVN 3	NMC-1137484	Nov/07/2016	23N 50E, 36	Eureka	598/0255 0232453	
BVN 4	NMC-1137485	Nov/07/2016	23N 50E, 36	Eureka	598/0256 0232454	
BVN 5	NMC-1137486	Nov/07/2016	23N 50E, 36	Eureka	598/0257 0232455	RECEIVED AUG 28 2018 BLM NV SO IAC
BVN 6	NMC-1137487	Nov/07/2016	23N 50E, 36	Eureka	598/0258 0232456	
BVN 7	NMC-1137488	Nov/07/2016	23N 50E, 36	Eureka	598/0259 0232457	
BVN 8	NMC-1137489	Nov/07/2016	23N 50E, 36	Eureka	598/0260 0232458	
BVN 9	NMC-1137490	Nov/06/2016	23N 50E, 36	Eureka	598/0261 0232459	
BVN 10	NMC-1137491	Nov/06/2016	23N 50E, 36	Eureka	598/0262 0232460	
BVN 11	NMC-1137492	Nov/06/2016	23N 50E, 36	Eureka	598/0263 0232461	

**Exhibit A
Bolivar**

August 27, 2018

Claim Name	BLM #	Loc. Date	Twn,Rng,Sec	County	Original Bk/Pg/Doc	Amended Bk/Pg/Doc
BVN 12	NMC-1137493	Nov/06/2016	23N 50E, 36	Eureka	598/0264 0232462	
BVN 13	NMC-1137494	Nov/06/2016	23N 50E, 36	Eureka	598/0265 0232463	
BVN 14	NMC-1137495	Nov/06/2016	23N 50E, 36	Eureka	598/0266 0232464	
BVN 15	NMC-1137496	Nov/06/2016	23N 50E, 36	Eureka	598/0267 0232465	
BVN 16	NMC-1137497	Nov/06/2016	23N 50E, 36	Eureka	598/0268 0232466	
BVN 17	NMC-1137498	Nov/06/2016	23N 50E, 36	Eureka	598/0269 0232467	<p align="center">RECEIVED AUG 28 2018 BLM-NVSG-1AD</p>
BVN 18	NMC-1137499	Nov/06/2016	23N 50E, 36	Eureka	598/0270 0232468	
BVN 19	NMC-1137500	Nov/06/2016	22N 50E, 1 23N 50E, 36	Eureka	598/0271 0232469	
BVN 20	NMC-1137501	Nov/06/2016	22N 50E, 1 23N 50E, 36	Eureka	598/0272 0232470	
BVN 21	NMC-1137502	Nov/06/2016	22N 50E, 1	Eureka	598/0273 0232471	
BVN 22	NMC-1137503	Nov/06/2016	22N 50E, 1	Eureka	598/0274 0232472	
BVN 23	NMC-1137504	Nov/08/2016	22N 50E, 1	Eureka	598/0275 0232473	
BVN 24	NMC-1137505	Nov/06/2016	22N 50E, 1	Eureka	598/0276 0232474	

**Exhibit A
Bolivar**

August 27, 2018

Claim Name	BLM #	Loc. Date	Twn,Rng,Sec	County	Original Bk/Pg/Doc	Amended Bk/Pg/Doc
BVN 25	NMC-1137506	Nov/08/2016	22N 50E, 1	Eureka	598/0277 0232475	
BVN 26	NMC-1137507	Nov/06/2016	22N 50E, 1	Eureka	598/0278 0232476	
BVN 27	NMC-1137508	Nov/07/2016	23N 50E, 25 23N 51E, 30 23N 50E, 36	Eureka	598/0279 0232477	
BVN 28	NMC-1137509	Nov/07/2016	23N 51E, 30	Eureka	598/0280 0232478	RECEIVED AUG 28 2018 BLM/NVSO/IAJ
BVN 29	NMC-1137510	Nov/07/2016	23N 51E, 30 23N 51E, 31 23N 50E, 36	Eureka	598/0281 0232479	
BVN 30	NMC-1137511	Nov/07/2016	23N 51E, 30 23N 51E, 31	Eureka	598/0282 0232480	
BVN 31	NMC-1137512	Nov/07/2016	23N 51E, 31 23N 50E, 36	Eureka	598/0283 0232481	
BVN 32	NMC-1137513	Nov/07/2016	23N 51E, 31	Eureka	598/0284 0232482	
BVN 33	NMC-1137514	Nov/07/2016	23N 51E, 31 23N 50E, 36	Eureka	598/0285 0232483	
BVN 34	NMC-1137515	Nov/07/2016	23N 51E, 31	Eureka	598/0286 0232484	
BVN 35	NMC-1137516	Nov/07/2016	23N 51E, 31 23N 50E, 36	Eureka	598/0287 0232485	
BVN 36	NMC-1137517	Nov/07/2016	23N 51E, 31	Eureka	598/0288 0232486	
BVN 37	NMC-1137518	Nov/06/2016	23N 51E, 31 23N 50E, 36	Eureka	598/0289 0232487	

**Exhibit A
Bolivar**

August 27, 2018

Claim Name	BLM #	Loc. Date	Twn,Rng,Sec	County	Original Bk/Pg/Doc	Amended Bk/Pg/Doc
BVN 38	NMC-1137519	Nov/06/2016	23N 51E, 31	Eureka	598/0290 0232488	
BVN 39	NMC-1137520	Nov/06/2016	23N 51E, 31 23N 50E, 36	Eureka	598/0291 0232489	
BVN 40	NMC-1137521	Nov/06/2016	23N 51E, 31	Eureka	598/0292 0232490	
BVN 41	NMC-1137522	Nov/06/2016	23N 51E, 31 23N 50E, 36	Eureka	598/0293 0232491	
BVN 42	NMC-1137523	Nov/06/2016	23N 51E, 31	Eureka	598/0294 0232492	
BVN 43	NMC-1137524	Nov/06/2016	23N 51E, 31 23N 50E, 36	Eureka	598/0295 0232493	
BVN 44	NMC-1137525	Nov/06/2016	23N 51E, 31	Eureka	598/0296 0232494	
BVN 45	NMC-1137526	Nov/07/2016	22N 51E, 6	Eureka	598/0297 0232495	
BVN 46	NMC-1137527	Nov/06/2016	23N 51E, 31	Eureka	598/0298 0232496	
BVN 47	NMC-1137528	Nov/07/2016	23N 51E, 31 22N 51E, 6	Eureka	598/0299 0232497	
BVN 48	NMC-1137529	Nov/06/2016	23N 51E, 31 22N 51E, 6	Eureka	598/0300 0232498	
BVN 49	NMC-1137530	Nov/06/2016	22N 50E, 1 22N 51E, 6	Eureka	598/0301 0232499	
BVN 50	NMC-1137531	Nov/06/2016	22N 51E, 6	Eureka	598/0302 0232500	

RECEIVED
AUG 28 2018
BLM NVSO IAC

**Exhibit A
Bolivar**

August 27, 2018

Claim Name	BLM #	Loc. Date	Twn,Rng,Sec	County	Original Bk/Pg/Doc	Amended Bk/Pg/Doc
BVN 51	NMC-1137532	Nov/06/2016	22N 50E, 1 22N 51E, 6	Eureka	598/0303 0232501	
BVN 52	NMC-1137533	Nov/07/2016	22N 51E, 6	Eureka	598/0304 0232502	
BVN 53	NMC-1137534	Nov/06/2016	22N 50E, 1	Eureka	598/0305 0232503	
BVN 54	NMC-1137535	Nov/08/2016	23N 51E, 31	Eureka	598/0306 0232504	
BVN 55	NMC-1137536	Nov/08/2016	23N 51E, 31	Eureka	598/0307 0232505	
BVN 56	NMC-1137537	Nov/08/2016	23N 51E, 31	Eureka	598/0308 0232506	
BVN 57	NMC-1137538	Nov/08/2016	23N 51E, 31	Eureka	598/0309 0232507	
BVN 58	NMC-1137539	Nov/08/2016	23N 51E, 31	Eureka	598/0310 0232508	
BVN 59	NMC-1137540	Nov/08/2016	23N 51E, 31	Eureka	598/0311 0232509	
BVN 60	NMC-1137541	Nov/08/2016	23N 51E, 31 23N 51E, 32	Eureka	598/0312 0232510	
BVN 61	NMC-1137542	Nov/08/2016	23N 51E, 31	Eureka	598/0313 0232511	
BVN 62	NMC-1137543	Nov/08/2016	23N 51E, 31 23N 51E, 32	Eureka	598/0314 0232512	
BVN 63	NMC-1137544	Nov/08/2016	23N 51E, 31 22N 51E, 6	Eureka	598/0315 0232513	

RECEIVED
AUG 28 2018
BLM NWSO IAC

**Exhibit A
Bolivar**

August 27, 2018

Claim Name	BLM #	Loc. Date	Twn,Rng,Sec	County	Original Bk/Pg/Doc	Amended Bk/Pg/Doc
BVN 64	NMC-1137545	Nov/08/2016	23N 51E, 31 23N 51E, 32 22N 51E, 5 22N 51E, 6	Eureka	598/0316 0232514	
BVN 65	NMC-1137546	Nov/08/2016	22N 51E, 6	Eureka	598/0317 0232515	
BVN 66	NMC-1137547	Nov/08/2016	22N 51E, 5 22N 51E, 6	Eureka	598/0318 0232516	
BVN 67	NMC-1137548	Nov/08/2016	22N 51E, 6	Eureka	598/0319 0232517	
BVN 68	NMC-1137549	Nov/08/2016	22N 51E, 5 22N 51E, 6	Eureka	598/0320 0232518	
BVN 69	NMC-1137550	Nov/08/2016	23N 50E, 25 23N 50E, 36	Eureka	598/0321 0232519	
BVN 70	NMC-1137551	Nov/08/2016	23N 50E, 36	Eureka	598/0322 0232520	
BVN 71	NMC-1137552	Nov/08/2016	23N 50E, 36	Eureka	598/0323 0232521	
BVN 72	NMC-1137553	Nov/08/2016	22N 50E, 1 23N 50E, 36	Eureka	598/0324 0232522	
BVN 73	NMC-1137554	Nov/08/2016	22N 50E, 1	Eureka	598/0325 0232523	
BVN 74	NMC-1137555	Nov/07/2016	22N 51E, 6	Eureka	598/0326 0232524	
BVN 75	NMC-1137556	Nov/07/2016	22N 51E, 6	Eureka	598/0327 0232525	
BVN 76	NMC-1137557	Nov/07/2016	22N 51E, 6	Eureka	598/0328 0232526	

**RECEIVED
AUG 28 2018
BLM NV/SO IAC**

**Exhibit A
Bolivar**

August 27, 2018

Claim Name	BLM #	Loc. Date	Twn,Rng,Sec	County	Original Bk/Pg/Doc	Amended Bk/Pg/Doc
BVN 77	NMC-1137558	Nov/07/2016	22N 51E, 6	Eureka	598/0329 0232527	
Claim Count per County Eureka : 77 Total Claim Count: 77						

RECEIVED

AUG 28 2018

BLM NVSO IAC