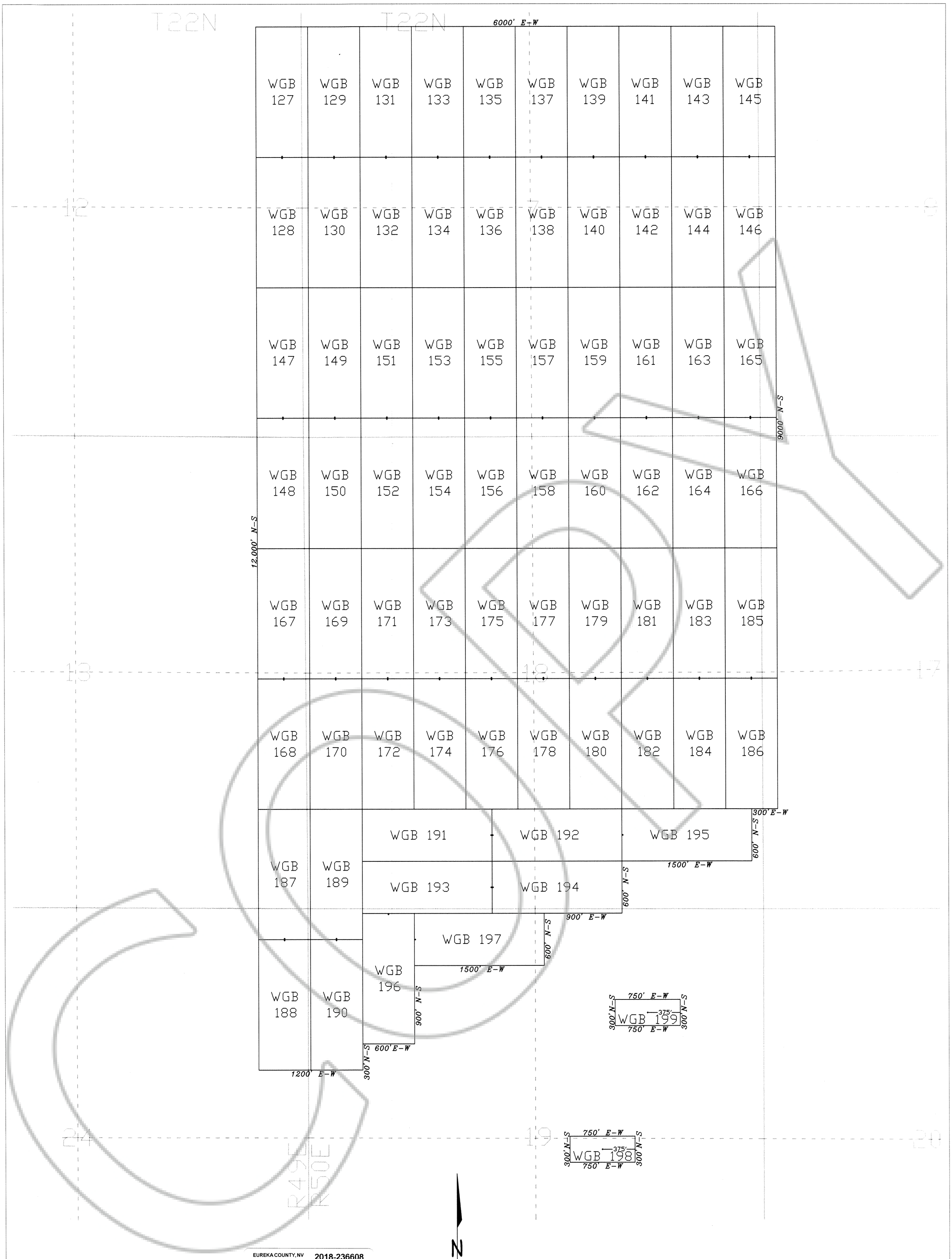

EUREKA COUNTY, NV
Rec:$1105.00
Total:$1,105.00
MCEWEN MINING NEVADA INC

2018-236608
12/06/2018 01:18 PM
Pgs=1

0003443201802366080010015

LISA HOEHNE, RECORDER

N

0 500 1000

SCALE
U.S. Survey Foot

Sections projected using Nevada BLM GCDB

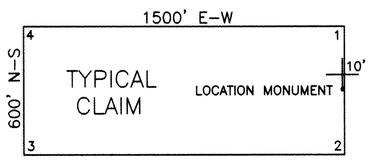

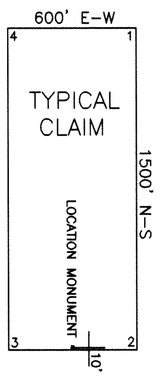

ALL CLAIMS ARE 1500' x 600' UNLESS OTHERWISE NOTED.
ALL MONUMENTS ARE 2" x 2" x 4' WOODEN POSTS.
LOCATION MONUMENTS ARE SET 10' INSIDE CLAIM BOUNDARY UNLESS OTHERWISE NOTED.

CLAIM LOCATION DATES:
September 24, 2018: WGB 151-166, 171-176
September 25, 2018: WGB 127-150, 167-170, 177-182, 187-194, 196-197
September 27, 2018: WGB 183-186, 195
October 6, 2018: WGB 198-199

CLAIM TIES:
The SE corner of WGB 186 is located approximately 11,738 feet north and 167 feet east of the NW corner of Section 32, T22N, R50E, M.D.M.
The NE corner of WGB 198 is located approximately 7973 feet north and 1492 feet west of the NW corner of Section 32, T22N, R50E, M.D.M.
The NE corner of WGB 199 is located approximately 9545 feet north and 967 feet west of the NW corner of Section 32, T22N, R50E, M.D.M.

LODE MINING CLAIM MAP
WGB 127-199

T22N, R49-50E, M.D.M.
EUREKA COUNTY, NEVADA

Locator:
WKGUS LLC
2215 N. 5th St.
Elko, Nevada 89801

Drawn By: ARD	November 2018	Sheet 1 of 1