

Assessor's Parcel Nos.:
Eureka County only:
009-150-01; 009-160-01;
001-221-13; and 001-221-14

EUREKA COUNTY, NV
Rec:\$35.00
\$35.00 Pgs=50
FENNEMORE CRAIG - RENO
LISA HOEHNE, RECORDER

2019-238000
01/31/2019 03:28 PM

When recorded mail to:

Fennemore Craig, P.C.
300 E. Second Street, Suite 1510
Reno, Nevada 89501
Attn: Colleen A. Dolan

The undersigned hereby affirms that the attached document, including any exhibits, submitted for recording does not contain the personal information (as defined in NRS 603A.040) of any person or persons. (Per NRS 239B.030)

AMENDMENT OF FEE AND LEASEHOLD DEED OF TRUST, ASSIGNMENT OF ROYALTIES, LEASES AND RENTS, SECURITY AGREEMENT, FIXTURE FILING AND AS-EXTRACTED COLLATERAL FILING

This Amendment of Fee and Leasehold Deed of Trust, Assignment of Royalties, Leases and Rents, Security Agreement, Fixture Filing and As-Extracted Collateral Filing (the "Amendment") is made among McEwen Mining Inc., a Colorado corporation, Gold Bar Enterprises LLC, a Nevada limited liability company ("Gold Bar Enterprises"), Ticup LLC, a Nevada limited liability company, NPGUS LLC, a Nevada limited liability company, Nevada Pacific Gold (US), Inc., a Nevada corporation, WKGUS LLC, a Nevada limited liability company, Golden Pick LLC, a Nevada limited liability company, McEwen Mining Nevada Inc., a Delaware corporation, and Tonkin Springs LLC, a Delaware limited liability company (collectively, the "Trustor"), and Royal Capital Management Corp., as Administrative Agent for the benefit of Lenders (the "Beneficiary").

RECITALS

A. Pursuant to the terms of a Credit Agreement dated August 10, 2018 (as amended, supplemented or otherwise modified from time to time, the "Loan Agreement"), Beneficiary, as Lender, agreed to extend credit described therein to McEwen Mining, Inc., a Colorado corporation ("Borrower"), in an aggregate principal amount not to exceed \$50,000,000.

B. The obligations of Borrower under the Loan Agreement and the Loan Documents are guaranteed pursuant to the terms of an Omnibus Guarantee and Indemnity dated

August 10, 2018 (as amended, supplemented or otherwise modified from time to time, the “Guarantee Agreement”), by Trustor, 10393444 Canada Inc., Lexam VG Gold Inc., 912413 Ontario Inc., VG Holdings Inc., Tonkin Springs Gold Mining Company, U.S. Environmental Corp., Tonkin Springs Venture Limited Partnership, Pangea Resources Inc., and Lexam Explorations (U.S.A.) Inc., collectively as Guarantors, in favor of Beneficiary, as Secured Party.

C. The obligations of Borrower under the Loan Agreement and the Loan Documents and the obligations of Trustor and the other Guarantors under the Guarantee Agreement and the Loan Documents, including, without limitation, the Obligations, are secured by, among other instruments, the Fee and Leasehold Deed of Trust, Assignment of Royalties, Leases and Rents, Security Agreement, Fixture Filing and As-Extracted Collateral Filing dated August 10, 2018, which was recorded in the Office of the Eureka County Recorder, Nevada, on August 10, 2018, as Document No. 2018-235800 (the “Deed of Trust”).

D. Borrower formed Gold Bar Enterprises as a new subsidiary to own additional real property. Pursuant to the terms of the Loan Agreement, Gold Bar Enterprises is required to guarantee the obligations of Borrower under the Loan Agreement and the Loan Documents and join in the Deed of Trust. Gold Bar Enterprises has entered into that certain Joinder Agreement to Omnibus Guarantee dated as of January 31, 2019 (the “Gold Bar Joinder”).

E. Trustor has acquired additional property interests and rights (or obtained authorization to encumber certain property interests and rights, as applicable) in Eureka County, Nevada, more particularly described on Exhibit A and Exhibit B attached hereto (collectively the “Additional Real Property”), which Trustor and Beneficiary acknowledge are subject to the lien of the Deed of Trust. The parties desire to amend the Deed of Trust to confirm Beneficiary’s lien and security interest in the Additional Real Property and that the Additional Real Property secures the Secured Obligations, and to include a description thereof in the description of the Real Property subject to the Deed of Trust.

Capitalized terms used herein and not otherwise defined herein or in the Deed of Trust shall have the meaning set forth in Loan Agreement or the Guarantee Agreement, as applicable.

In consideration of the foregoing recitals and other good and valuable consideration, the receipt and sufficiency of which the parties acknowledge, the parties agree as follows.

1. To the extent not already included within the Real Property subject to the Deed of Trust, the Deed of Trust is amended to provide that (a) the real property comprising part of the Additional Real Property described in Exhibit A attached to and by this reference incorporated in this Amendment is included in the description of the Real Property in the Deed of Trust as Patented Land and shall be covered by and subject to the Deed of Trust; and (b) the

unpatented mining claims and millsite claims comprising part of the Additional Real Property described in Exhibit B attached to and by this reference incorporated in this Amendment is included in the description of the Real Property in the Deed of Trust as Unpatented Claims and shall be covered by and subject to the Deed of Trust; and in furtherance of the foregoing, Trustor hereby grants, bargains, sells, transfers and assigns to Trustee (as defined in the Deed of Trust), in trust, with power of sale, for the benefit of Beneficiary, as security for the Secured Obligations, all of the interests and rights in the Additional Real Property, all Water Rights appurtenant to such Additional Real Property, all Improvements now located or later to be constructed thereon, all Leases of such Additional Real Property and all Personal Property located on or used in connection with the Additional Real Property, including, without limitation, all clays, metals, mineral-bearing ores, precipitates, concentrates, as-extracted minerals, or the mineral-bearing material which is mined, removed or extracted from the Additional Real Property, subject to the terms and conditions set forth in the Deed of Trust. All references in the Deed of Trust to the Land shall be deemed to include the Additional Real Property.

2. Subject to the terms and conditions of this Amendment, the Deed of Trust is hereby amended to the extent necessary to give effect to the provisions of this Amendment and to incorporate the provisions of this Amendment into the Deed of Trust. The Deed of Trust, together with this Amendment, are to be read together and have effect so far as practicable as though the provisions of the Deed of Trust and the relevant provisions of this Amendment are contained in one document. Without limiting the generality of the foregoing, Gold Bar Enterprises hereby joins the Deed of Trust as a Trustor. All references to "Trustor" in the Deed of Trust shall include Gold Bar Enterprises, all references to "Secured Obligations" shall include the Guarantee as supplemented by the Gold Bar Joinder, and all references to "Guarantee" shall mean the Guarantee as supplemented by the Gold Bar Joinder.

3. Trustor hereby ratifies, approves, confirms, and continues the Deed of Trust and acknowledges and confirms that the Deed of Trust remains in full force and effect continually from and as of its effective date. All Liens (including any liens and security interests) created, extended, or renewed by the Deed of Trust are hereby confirmed, ratified, extended and continued by this Amendment.

4. This Amendment amends, ratifies, confirms and continues the Deed of Trust. Nothing contained in this Amendment shall be deemed or construed to (a) be a repayment, satisfaction, discharge, or novation of the Obligations or any part thereof or (b) release, waive, terminate, reconvey, discharge, novate, or in any way limit or impair any lien, security interest, encumbrance, or other Lien granted or given under the Deed of Trust or otherwise to secure the Secured Obligations.

5. This Amendment shall be governed by the laws of Nevada.

6. All references to the Deed of Trust in this Amendment or elsewhere are deemed to refer to the Deed of Trust as amended, confirmed, ratified and continued by this Amendment.

7. As and when requested to do so by Beneficiary from time-to-time, Trustor shall promptly deliver to Beneficiary all filings, confirmations, ratifications, amendments, and other documents and certificates reasonably requested by Beneficiary for the purpose of confirming, maintaining, continuing, protecting, or perfecting the Deed of Trust, the Liens (including the liens and security interests) granted in the Deed of Trust, and the rights and remedies of the Beneficiary under the Deed of Trust.

8. The execution, delivery and effectiveness of this Amendment shall not operate as a waiver, or be deemed to operate as a waiver, of any rights, powers or remedies of Beneficiary under the Deed of Trust or constitute a waiver of any provision of the Deed of Trust, nor shall this Amendment operate as or constitute consent to, or waiver of, any prior or existing default, event of default (including any Event of Default), or breach of any provision of any instrument, or otherwise limit, diminish, prejudice, or waive any right or remedy that Beneficiary may have with respect hereto and thereto.

9. The Beneficiary hereby reserves all of its rights, powers, and remedies under the Deed of Trust, the Loan Agreement, the Guaranty Agreement, and all other instruments executed in conjunction with the Loan Agreement or the Guaranty Agreement.

10. Any provision of this Amendment which is prohibited or unenforceable in any jurisdiction shall, as to such jurisdiction, be ineffective to the extent of such prohibition or unenforceability without invalidating the remaining provisions hereof, and any such prohibition or unenforceability in any jurisdiction shall not invalidate or render unenforceable such provision in any other jurisdiction.

11. This Amendment shall bind and inure to the benefit of the parties and their respective successors and assigns.

12. This Amendment may be executed in any number of counterparts, each of which will for all purposes be deemed to be an original.

Dated effective as of January 31, 2019.

[Signatures on following pages.]

Tonkin Springs LLC, a Delaware limited liability company

By: Andrew Laboni

Name: Andrew laboni

Title: Secretary & Treasurer

PROVINCE OF ONTARIO)


) ss.

CITY OF TORONTO)

This instrument was acknowledged before me on January 30, 2019 by Andrew laboni [name] as Secretary & Treasurer [title] of Tonkin Springs LLC, a Delaware limited liability company.

Andrew Laboni
NOTARY PUBLIC

My Commission Expires: N/A



[Do not write or stamp within the page margins.]

McEwen Mining Inc., a Colorado corporation

By: *Avelli*

Name: *Andrew Iabori*


Title: *Vice President, Finance*

PROVINCE OF ONTARIO)
) ss.
CITY OF TORONTO)

This instrument was acknowledged before me on *January 30*, 2019 by *Andrew Iabori* [name] as *Vice-President, Finance* [title] of McEwen Mining Inc., a Colorado corporation.

 [Signature]
NOTARY PUBLIC

My Commission Expires: *N/A*



[Do not write or stamp within the page margins.]

Ticup LLC, a Nevada limited liability company

By: Andrew Laboni

Name: Andrew Laboni


Title: Secretary & Treasurer

PROVINCE OF ONTARIO)
) ss.
CITY OF TORONTO)

This instrument was acknowledged before me on January 30, 2019 by Andrew Laboni [name] as Secretary & Treasurer [title] of Ticup LLC, a Nevada limited liability company.

[Signature]
NOTARY PUBLIC

My Commission Expires: N/A



[Do not write or stamp within the page margins.]

NPGUS LLC, a Nevada limited liability company

By: *Andri*

Name: *Andrew laboni*

Title: *Secretary & Treasurer*


PROVINCE OF ONTARIO)
) ss.
CITY OF TORONTO)

This instrument was acknowledged before me on *January 30*, 2019 by *Andrew laboni* [name] as *Secretary & Treasurer* [title] of NPGUS LLC, a Nevada limited liability company.

[Signature]

NOTARY PUBLIC

My Commission Expires: *N/A*



[Do not write or stamp within the page margins.]

Nevada Pacific Gold (US) Inc., a
Nevada corporation

By: Andrew Laboni

Name: Andrew Laboni


Title: Secretary & Treasurer

PROVINCE OF ONTARIO)
) ss.
CITY OF TORONTO)

This instrument was acknowledged before me on January 30, 2019 by
Andrew Laboni [name] as Secretary & Treasurer [title] of
Nevada Pacific Gold (US) Inc., a Nevada corporation.

[Signature]
NOTARY PUBLIC

My Commission Expires: N/A



[Do not write or stamp within the page margins.]

WKGUS LLC, a Nevada limited liability company

By: *Avelli*

Name: Andrew Laboni


Title: Secretary & Treasurer

PROVINCE OF ONTARIO)
) ss.
CITY OF TORONTO)

This instrument was acknowledged before me on January 30, 2019 by Andrew Laboni [name] as Secretary & Treasurer [title] of WKGUS LLC, a Nevada limited liability company.

 [Signature]
NOTARY PUBLIC

My Commission Expires: *N/A*



[Do not write or stamp within the page margins.]

McEwen Mining Nevada Inc., a
Delaware corporation

By: Andrew Laboni

Name: Andrew Laboni


Title: Treasurer + Secretary

PROVINCE OF ONTARIO)
) ss.
CITY OF TORONTO)

This instrument was acknowledged before me on January 30, 2019 by Andrew Laboni [name] as Treasurer & Secretary [title] of McEwen Mining Nevada Inc., a Delaware corporation.

[Signature]
NOTARY PUBLIC

My Commission Expires: N/A



[Do not write or stamp within the page margins.]

Gold Bar Enterprises LLC, a Nevada limited liability company

By: Andrew Laboni

Name: Andrew Laboni


Title: Manager

PROVINCE OF ONTARIO)
) ss.
CITY OF TORONTO)

This instrument was acknowledged before me on January 30, 2019 by Andrew Laboni [name] as Manager [title] of Gold Bar Enterprises LLC, a Nevada limited liability company.

[Signature]
NOTARY PUBLIC

My Commission Expires: N/A



[Do not write or stamp within the page margins.]

Royal Capital Management Corp.

By: Stephen Rider

Name: Stephen Rider


Title: President

PROVINCE OF ONTARIO)
) ss.
CITY OF TORONTO)

This instrument was acknowledged before me on January 28, 2019 by Stephen Rider as President of Royal Capital Management Corp.

[Signature]
NOTARY PUBLIC

My Commission Expires: My commission does not expire.



[Do not write or stamp within the page margins.]

EXHIBIT A
DESCRIPTION OF FEE LAND

SEE ATTACHED

EXHIBIT A-3

Exhibit numbers are a continuation of the exhibits attached to the Deed of Trust.



Exhibit A-3
Property Description
(Fee Land)

The following real property owned by Gold Bar Enterprises LLC, a Nevada limited liability company, situated in Eureka County, Nevada, as described in that certain Grant, Bargain and Sale Deed dated October 5, 2018, recorded in the Office of the Eureka County Recorder, Nevada, on October 8, 2018, as Document No. 2018-236166:

PARCEL 1:

PARCEL 1 AS SHOWN ON THAT CERTAIN PARCEL MAP FOR EUREKA CANYON MULTIFAMILY NEVADA RURAL HOUSING AUTHORITY, FILED IN THE OFFICE OF THE COUNTY RECORDER OF EUREKA COUNTY, STATE OF NEVADA, ON JULY 17, 2012, AS FILE NO. 220777, BEING A PORTION OF THE NORTHEAST QUARTER OF SECTION 11, T. 19 N., R. 53 E., MDM.

PARCEL 2:

A NON-EXCLUSIVE EASEMENT FOR ACCESS ACROSS PARCEL 2, ALONG THE ROAD COMMONLY KNOWN AS DIAMOND PEAK DRIVE, AS SHOWN ON THAT CERTAIN PARCEL MAP FOR EUREKA CANYON MULTIFAMILY NEVADA RURAL HOUSING AUTHORITY, FILED IN THE OFFICE OF THE RECORDER OF EUREKA COUNTY, STATE OF NEVADA, ON JULY 17, 2012, AS FILE NO. 220777.

The above-described parcels are identified by the Office of the Eureka County Assessor as APNs 001-221-13 and 001-221-14.

[End of Exhibit A-3]

EXHIBIT B
UNPATENTED MINING CLAIMS

SEE ATTACHED

EXHIBIT B-13
EXHIBIT B-14
EXHIBIT B-15
EXHIBIT B-16
EXHIBIT B-17
EXHIBIT B-18
EXHIBIT B-19
EXHIBIT B-20
EXHIBIT B-21
EXHIBIT B-22
EXHIBIT B-23

Exhibit numbers are a continuation of the exhibits attached to the Deed of Trust.

Exhibit B-13
Property Description
(SW and NH Claims)

The following ninety-four (94) unpatented mining claims situated in Eureka County, Nevada:

Claim Name	Location Date	County Document No.	BLM NMC No.
SW 1	10/31/2002	180365	838777
SW 2	10/31/2002	180366	838778
SW 3	10/31/2002	180367	838779
SW 4	10/31/2002	180368	838780
SW 5	10/31/2002	180369	838781
SW 6	10/31/2002	180370	838782
SW 7	10/31/2002	180371	838783
SW 8	10/31/2002	180372	838784
SW 9	10/31/2002	180373	838785
SW 10	10/31/2002	180374	838786
SW 11	10/30/2002	180375	838787
SW 12	10/31/2002	180376	838788
SW 13	10/30/2002	180377	838789
SW 14	10/30/2002	180378	838790
SW 15	10/30/2002	180379	838791
SW 16	10/30/2002	180380	838792
SW 17	10/30/2002	180381	838793
SW 18	10/30/2002	180382	838794
SW 19	10/30/2002	180383	838795
SW 20	10/30/2002	180384	838796
SW 21	10/30/2002	180385	838797
SW 22	10/30/2002	180386	838798
SW 23	10/30/2002	180387	838799
SW 24	10/30/2002	180388	838800
SW 25	10/30/2002	180389	838801
SW 26	10/30/2002	180390	838802
SW 27	10/30/2002	180391	838803
SW 28	10/30/2002	180392	838804

Claim Name	Location Date	County Document No.	BLM NMC No.
SW 29	10/30/2002	180393	838805
SW 30	10/30/2002	180394	838806
SW 31	10/12/2003	184655	857738
SW 32	10/12/2003	184656	857739
SW 33	10/12/2003	184657	857740
SW 34	10/12/2003	184658	857741
SW 35	10/12/2003	184659	857742
SW 36	10/12/2003	184660	857743
SW 37	10/12/2003	184661	857744
SW 38	10/12/2003	184662	857745
SW 39	10/12/2003	184663	857746
SW 40	10/12/2003	184664	857747
SW 41	10/12/2003	184665	857748
SW 42	10/12/2003	184666	857749
SW 43	10/12/2003	184667	857750
SW 44	10/12/2003	184668	857751
SW 45	10/12/2003	184669	857752
SW 46	10/12/2003	184670	857753
SW 47	10/12/2003	184671	857754
SW 48	10/12/2003	184672	857755
SW 49	10/12/2003	184673	857756
SW 50	10/12/2003	184674	857757
NH 1	12/27/2002	181316	844417
NH 2	12/27/2002	181317	844418
NH 3	12/27/2002	181318	844419
NH 4	12/27/2002	181319	844420
NH 5	12/27/2002	181320	844421
NH 6	12/27/2002	181321	844422
NH 7	12/27/2002	181322	844423
NH 8	12/27/2002	181323	844424
NH 9	12/27/2002	181324	844425
NH 10	12/27/2002	181325	844426
NH 11	12/27/2002	181326	844427
NH 12	12/27/2002	181327	844428
NH 13	12/27/2002	181328	844429

Claim Name	Location Date	County Document No.	BLM NMC No.
NH 14	12/27/2002	181329	844430
NH 15	12/27/2002	181330	844431
NH 16	12/27/2002	181331	844432
NH 17	12/27/2002	181332	844433
NH 18	12/27/2002	181333	844434
NH 19	12/27/2002	181334	844435
NH 20	12/27/2002	181335	844436
NH 21	4/25/2004	187603	868013
NH 22	4/25/2004	187604	868014
NH 23	4/25/2004	187605	868015
NH 24	4/25/2004	187606	868016
NH 25	4/25/2004	187607	868017
NH 26	4/25/2004	187608	868018
NH 27	4/25/2004	187609	868019
NH 28	4/25/2004	187610	868020
NH 29	4/25/2004	187611	868021
NH 30	4/25/2004	187612	868022
NH 31	4/25/2004	187613	868023
NH 32	4/25/2004	187614	868024
NH 33	4/25/2004	187615	868025
NH 34	4/25/2004	187616	868026
NH 35	4/25/2004	187617	868027
NH 36	4/25/2004	187618	868028
NH 37	4/25/2004	187619	868029
NH 38	4/25/2004	187620	868030
NH 39	4/24/2004	187621	868031
NH 40	4/24/2004	187622	868032
NH 41	4/24/2004	187623	868033
NH 42	4/24/2004	187624	868034
NH 43	4/24/2004	187625	868035
NH 44	4/24/2004	187626	868036

Total of ninety-four (94) unpatented mining claims.

[End of Exhibit B-13]

Exhibit B-14
Property Description
(HUN Claims)

The following forty-seven (47) unpatented mining claims located by Golden Pick LLC, a Nevada limited liability company, situated in Eureka County, Nevada:

Claim Name	Location Date	County Document No.	BLM NMC No.
HUN 1	6/3/2018	2018-235597	1177096
HUN 2	6/2/2018	2018-235598	1177097
HUN 3	6/2/2018	2018-235599	1177098
HUN 4	6/2/2018	2018-235600	1177099
HUN 5	6/2/2018	2018-235601	1177100
HUN 6	6/2/2018	2018-235602	1177101
HUN 7	6/2/2018	2018-235603	1177102
HUN 8	6/2/2018	2018-235604	1177103
HUN 9	6/1/2018	2018-235605	1177104
HUN 10	6/1/2018	2018-235606	1177105
HUN 11	6/1/2018	2018-235607	1177106
HUN 12	6/1/2018	2018-235608	1177107
HUN 13	6/1/2018	2018-235609	1177108
HUN 14	6/1/2018	2018-235610	1177109
HUN 15	6/2/2018	2018-235611	1177110
HUN 16	6/2/2018	2018-235612	1177111
HUN 17	6/2/2018	2018-235613	1177112
HUN 18	6/2/2018	2018-235614	1177113
HUN 19	6/2/2018	2018-235615	1177114
HUN 20	6/1/2018	2018-235616	1177115
HUN 21	6/1/2018	2018-235617	1177116
HUN 22	6/1/2018	2018-235618	1177117
HUN 23	6/3/2018	2018-235619	1177118
HUN 24	6/3/2018	2018-235620	1177119
HUN 25	6/4/2018	2018-235621	1177120
HUN 26	6/4/2018	2018-235622	1177121
HUN 27	6/4/2018	2018-235623	1177122
HUN 28	6/4/2018	2018-235624	1177123

Claim Name	Location Date	County Document No.	BLM NMC No.
HUN 29	6/2/2018	2018-235625	1177124
HUN 30	6/1/2018	2018-235626	1177125
HUN 31	6/1/2018	2018-235627	1177126
HUN 32	5/31/2018	2018-235628	1177127
HUN 33	5/31/2018	2018-235629	1177128
HUN 34	5/31/2018	2018-235630	1177129
HUN 35	5/31/2018	2018-235631	1177130
HUN 36	5/31/2018	2018-235632	1177131
HUN 37	5/31/2018	2018-235633	1177132
HUN 38	5/31/2018	2018-235634	1177133
HUN 39	5/31/2018	2018-235635	1177134
HUN 40	5/31/2018	2018-235636	1177135
HUN 41	5/31/2018	2018-235637	1177136
HUN 42	5/31/2018	2018-235638	1177137
HUN 43	5/31/2018	2018-235639	1177138
HUN 44	5/31/2018	2018-235640	1177139
HUN 45	5/31/2018	2018-235641	1177140
HUN 46	5/31/2018	2018-235642	1177141
HUN 47	5/31/2018	2018-235643	1177142

Total of forty-seven (47) unpatented mining claims.

[End of Exhibit B-14]

Exhibit B-15
Property Description
(AE Claims)

The following thirty-two (32) unpatented mining claims located by McEwen Mining Nevada Inc., a Delaware corporation, situated in Eureka County, Nevada:

Claim Name	Location Date	County Document No.	BLM NMC No.
AE 1	8/13/2018	2018-236021	1179083
AE 2	8/13/2018	2018-236022	1179084
AE 3	8/13/2018	2018-236023	1179085
AE 4	8/13/2018	2018-236024	1179086
AE 5	8/13/2018	2018-236025	1179087
AE 6	8/13/2018	2018-236026	1179088
AE 7	8/13/2018	2018-236027	1179089
AE 8	8/13/2018	2018-236028	1179090
AE 9	8/13/2018	2018-236029	1179091
AE 10	8/13/2018	2018-236030	1179092
AE 11	8/13/2018	2018-236031	1179093
AE 12	8/13/2018	2018-236032	1179094
AE 13	8/13/2018	2018-236033	1179095
AE 14	8/13/2018	2018-236034	1179096
AE 15	8/13/2018	2018-236035	1179097
AE 16	8/13/2018	2018-236036	1179098
AE 17	8/13/2018	2018-236037	1179099
AE 18	8/13/2018	2018-236038	1179100
AE 19	8/13/2018	2018-236039	1179101
AE 20	8/13/2018	2018-236040	1179102
AE 21	8/13/2018	2018-236041	1179103
AE 22	8/13/2018	2018-236042	1179104
AE 23	8/13/2018	2018-236043	1179105
AE 24	8/13/2018	2018-236044	1179106
AE 25	8/13/2018	2018-236045	1179107
AE 26	8/13/2018	2018-236046	1179108
AE 27	8/13/2018	2018-236047	1179109
AE 28	8/13/2018	2018-236048	1179110

Claim Name	Location Date	County Document No.	BLM NMC No.
AE 29	8/13/2018	2018-236049	1179111
AE 30	8/13/2018	2018-236050	1179112
AE 31	8/13/2018	2018-236051	1179113
AE 32	8/13/2018	2018-236052	1179114

Total of thirty-two (32) unpatented mining claims.

[End of Exhibit B-15]

Exhibit B-16
Property Description
(WGB Claims)

The following one hundred and twenty-six (126) unpatented mining claims located by WKGUS LLC, a Nevada limited liability company, situated in Eureka County, Nevada:

Claim Name	Location Date	County Document No.	BLM NMC No.
WGB 1	5/21/2018	2018-235645	1177143
WGB 2	5/21/2018	2018-235646	1177144
WGB 3	5/21/2018	2018-235647	1177145
WGB 4	5/21/2018	2018-235648	1177146
WGB 5	5/22/2018	2018-235649	1177147
WGB 6	5/22/2018	2018-235650	1177148
WGB 7	5/22/2018	2018-235651	1177149
WGB 8	5/22/2018	2018-235652	1177150
WGB 9	5/22/2018	2018-235653	1177151
WGB 10	5/22/2018	2018-235654	1177152
WGB 11	5/22/2018	2018-235655	1177153
WGB 12	5/22/2018	2018-235656	1177154
WGB 13	5/22/2018	2018-235657	1177155
WGB 14	5/29/2018	2018-235658	1177156
WGB 15	5/29/2018	2018-235659	1177157
WGB 16	5/29/2018	2018-235660	1177158
WGB 17	5/29/2018	2018-235661	1177159
WGB 18	5/29/2018	2018-235662	1177160
WGB 19	5/29/2018	2018-235663	1177161
WGB 20	5/29/2018	2018-235664	1177162
WGB 21	5/29/2018	2018-235665	1177163
WGB 22	5/28/2018	2018-235666	1177164
WGB 23	5/28/2018	2018-235667	1177165
WGB 24	5/23/2018	2018-235668	1177166
WGB 25	5/28/2018	2018-235669	1177167
WGB 26	5/28/2018	2018-235670	1177168
WGB 27	5/23/2018	2018-235671	1177169
WGB 28	5/28/2018	2018-235672	1177170

Claim Name	Location Date	County Document No.	BLM NMC No.
WGB 29	5/28/2018	2018-235673	1177171
WGB 30	5/23/2018	2018-235674	1177172
WGB 31	5/28/2018	2018-235675	1177173
WGB 32	5/28/2018	2018-235676	1177174
WGB 33	5/23/2018	2018-235677	1177175
WGB 34	5/28/2018	2018-235678	1177176
WGB 35	5/28/2018	2018-235679	1177177
WGB 36	5/23/2018	2018-235680	1177178
WGB 37	5/27/2018	2018-235681	1177179
WGB 38	5/27/2018	2018-235682	1177180
WGB 39	5/23/2018	2018-235683	1177181
WGB 40	5/27/2018	2018-235684	1177182
WGB 41	5/27/2018	2018-235685	1177183
WGB 42	5/24/2018	2018-235686	1177184
WGB 43	5/27/2018	2018-235687	1177185
WGB 44	5/27/2018	2018-235688	1177186
WGB 45	5/24/2018	2018-235689	1177187
WGB 46	5/27/2018	2018-235690	1177188
WGB 47	5/27/2018	2018-235691	1177189
WGB 48	5/24/2018	2018-235692	1177190
WGB 49	5/27/2018	2018-235693	1177191
WGB 50	5/27/2018	2018-235694	1177192
WGB 51	5/24/2018	2018-235695	1177193
WGB 52	5/26/2018	2018-235696	1177194
WGB 53	5/26/2018	2018-235697	1177195
WGB 54	5/24/2018	2018-235698	1177196
WGB 55	5/26/2018	2018-235699	1177197
WGB 56	5/26/2018	2018-235700	1177198
WGB 57	5/24/2018	2018-235701	1177199
WGB 58	5/26/2018	2018-235702	1177200
WGB 59	5/26/2018	2018-235703	1177201
WGB 60	5/24/2018	2018-235704	1177202
WGB 61	5/26/2018	2018-235705	1177203
WGB 62	5/26/2018	2018-235706	1177204
WGB 63	5/24/2018	2018-235707	1177205

Claim Name	Location Date	County Document No.	BLM NMC No.
WGB 64	5/26/2018	2018-235708	1177206
WGB 65	5/26/2018	2018-235709	1177207
WGB 66	5/24/2018	2018-235710	1177208
WGB 67	5/25/2018	2018-235711	1177209
WGB 68	5/25/2018	2018-235712	1177210
WGB 69	5/25/2018	2018-235713	1177211
WGB 70	5/16/2018	2018-235714	1177212
WGB 71	5/25/2018	2018-235715	1177213
WGB 72	5/25/2018	2018-235716	1177214
WGB 73	5/25/2018	2018-235717	1177215
WGB 74	5/16/2018	2018-235718	1177216
WGB 75	5/16/2018	2018-235719	1177217
WGB 76	5/19/2018	2018-235720	1177218
WGB 77	5/19/2018	2018-235721	1177219
WGB 78	5/18/2018	2018-235722	1177220
WGB 79	5/18/2018	2018-235723	1177221
WGB 80	7/27/2017	2018-235922	1179036
WGB 81	7/27/2017	2018-235923	1179037
WGB 82	7/27/2017	2018-235924	1179038
WGB 83	7/27/2017	2018-235925	1179039
WGB 84	7/27/2017	2018-235926	1179040
WGB 85	7/27/2017	2018-235927	1179041
WGB 86	7/27/2017	2018-235928	1179042
WGB 87	7/27/2017	2018-235929	1179043
WGB 88	7/27/2017	2018-235930	1179044
WGB 89	7/27/2017	2018-235931	1179045
WGB 90	7/27/2017	2018-235932	1179046
WGB 91	7/27/2017	2018-235933	1179047
WGB 92	7/27/2017	2018-235934	1179048
WGB 93	7/27/2017	2018-235935	1179049
WGB 94	7/27/2017	2018-235936	1179050
WGB 95	7/27/2017	2018-235937	1179051
WGB 96	7/27/2017	2018-235938	1179052
WGB 97	7/27/2017	2018-235939	1179053
WGB 98	7/26/2017	2018-235940	1179054

Claim Name	Location Date	County Document No.	BLM NMC No.
WGB 99	7/25/2017	2018-235941	1179055
WGB 100	7/25/2017	2018-235942	1179056
WGB 101	7/25/2017	2018-235943	1179057
WGB 102	7/25/2017	2018-235944	1179058
WGB 103	7/25/2017	2018-235945	1179059
WGB 104	7/25/2017	2018-235946	1179060
WGB 105	7/25/2017	2018-235947	1179061
WGB 106	7/25/2017	2018-235948	1179062
WGB 107	7/25/2017	2018-235949	1179063
WGB 108	7/25/2017	2018-235950	1179064
WGB 109	7/25/2017	2018-235951	1179065
WGB 110	7/25/2017	2018-235952	1179066
WGB 111	7/25/2017	2018-235953	1179067
WGB 112	7/25/2017	2018-235954	1179068
WGB 113	7/25/2017	2018-235955	1179069
WGB 114	7/25/2017	2018-235956	1179070
WGB 115	7/27/2017	2018-235957	1179071
WGB 116	7/25/2017	2018-235958	1179072
WGB 117	7/25/2017	2018-235959	1179073
WGB 118	7/25/2017	2018-235960	1179074
WGB 119	7/25/2017	2018-235961	1179075
WGB 120	7/25/2017	2018-235962	1179076
WGB 121	7/25/2017	2018-235963	1179077
WGB 122	7/28/2017	2018-235964	1179078
WGB 123	7/25/2017	2018-235965	1179079
WGB 124	7/27/2017	2018-235966	1179080
WGB 125	7/27/2017	2018-235967	1179081
WGB 126	7/27/2017	2018-235968	1179082

Total of one hundred and twenty-six (126) unpatented mining claims.

[End of Exhibit B-16]

Exhibit B-17
Property Description
(NGB Claims)

The following fifty (50) unpatented mining claims located by WKGUS LLC, a Nevada limited liability company, situated in Eureka County, Nevada:

Claim Name	Location Date	County Document No.	BLM NMC No.
NGB 1	7/29/2018	2018-235970	1178986
NGB 2	7/29/2018	2018-235971	1178987
NGB 3	7/29/2018	2018-235972	1178988
NGB 4	7/29/2018	2018-235973	1178989
NGB 5	7/29/2018	2018-235974	1178990
NGB 6	7/29/2018	2018-235975	1178991
NGB 7	7/29/2018	2018-235976	1178992
NGB 8	7/29/2018	2018-235977	1178993
NGB 9	7/29/2018	2018-235978	1178994
NGB 10	7/29/2018	2018-235979	1178995
NGB 11	7/29/2018	2018-235980	1178996
NGB 12	7/29/2018	2018-235981	1178997
NGB 13	7/29/2018	2018-235982	1178998
NGB 14	7/29/2018	2018-235983	1178999
NGB 15	7/29/2018	2018-235984	1179000
NGB 16	7/29/2018	2018-235985	1179001
NGB 17	7/29/2018	2018-235986	1179002
NGB 18	7/29/2018	2018-235987	1179003
NGB 19	7/29/2018	2018-235988	1179004
NGB 20	7/29/2018	2018-235989	1179005
NGB 21	7/29/2018	2018-235990	1179006
NGB 22	7/29/2018	2018-235991	1179007
NGB 23	7/30/2018	2018-235992	1179008
NGB 24	7/30/2018	2018-235993	1179009
NGB 25	7/30/2018	2018-235994	1179010
NGB 26	7/30/2018	2018-235995	1179011
NGB 27	7/30/2018	2018-235996	1179012
NGB 28	7/30/2018	2018-235997	1179013

Claim Name	Location Date	County Document No.	BLM NMC No.
NGB 29	7/30/2018	2018-235998	1179014
NGB 30	7/30/2018	2018-235999	1179015
NGB 31	7/30/2018	2018-236000	1179016
NGB 32	7/29/2018	2018-236001	1179017
NGB 33	7/31/2018	2018-236002	1179018
NGB 34	7/29/2018	2018-236003	1179019
NGB 35	7/29/2018	2018-236004	1179020
NGB 36	7/30/2018	2018-236005	1179021
NGB 37	7/30/2018	2018-236006	1179022
NGB 38	7/30/2018	2018-236007	1179023
NGB 39	7/30/2018	2018-236008	1179024
NGB 40	7/31/2018	2018-236009	1179025
NGB 41	7/31/2018	2018-236010	1179026
NGB 42	7/30/2018	2018-236011	1179027
NGB 43	7/30/2018	2018-236012	1179028
NGB 44	7/30/2018	2018-236013	1179029
NGB 45	7/30/2018	2018-236014	1179030
NGB 46	7/30/2018	2018-236015	1179031
NGB 47	7/30/2018	2018-236016	1179032
NGB 48	7/30/2018	2018-236017	1179033
NGB 49	7/30/2018	2018-236018	1179034
NGB 50	7/30/2018	2018-236019	1179035

Total of fifty (50) unpatented mining claims.

[End of Exhibit B-17]

Exhibit B-18
Property Description
(WGB Claims)

The following one hundred and fifty-three (153) unpatented mining claims located by WKGUS LLC, a Nevada limited liability company, situated in Eureka County, Nevada:

Claim Name	Location Date	County Document No.	BLM NMC No.
WGB 127	9/25/2018	2018-236535	1182680
WGB 128	9/25/2018	2018-236536	1182681
WGB 129	9/25/2018	2018-236537	1182682
WGB 130	9/25/2018	2018-236538	1182683
WGB 131	9/25/2018	2018-236539	1182684
WGB 132	9/25/2018	2018-236540	1182685
WGB 133	9/25/2018	2018-236541	1182686
WGB 134	9/25/2018	2018-236542	1182687
WGB 135	9/25/2018	2018-236543	1182688
WGB 136	9/25/2018	2018-236544	1182689
WGB 137	9/25/2018	2018-236545	1182690
WGB 138	9/25/2018	2018-236546	1182691
WGB 139	9/25/2018	2018-236547	1182692
WGB 140	9/25/2018	2018-236548	1182693
WGB 141	9/25/2018	2018-236549	1182694
WGB 142	9/25/2018	2018-236550	1182695
WGB 143	9/25/2018	2018-236551	1182696
WGB 144	9/25/2018	2018-236552	1182697
WGB 145	9/25/2018	2018-236553	1182698
WGB 146	9/25/2018	2018-236554	1182699
WGB 147	9/25/2018	2018-236555	1182700
WGB 148	9/25/2018	2018-236556	1182701
WGB 149	9/25/2018	2018-236557	1182702
WGB 150	9/25/2018	2018-236558	1182703
WGB 151	9/24/2018	2018-236559	1182704
WGB 152	9/24/2018	2018-236560	1182705
WGB 153	9/24/2018	2018-236561	1182706
WGB 154	9/24/2018	2018-236562	1182707
WGB 155	9/24/2018	2018-236563	1182708

Claim Name	Location Date	County Document No.	BLM NMC No.
WGB 156	9/24/2018	2018-236564	1182709
WGB 157	9/24/2018	2018-236565	1182710
WGB 158	9/24/2018	2018-236566	1182711
WGB 159	9/24/2018	2018-236567	1182712
WGB 160	9/24/2018	2018-236568	1182713
WGB 161	9/24/2018	2018-236569	1182714
WGB 162	9/24/2018	2018-236570	1182715
WGB 163	9/24/2018	2018-236571	1182716
WGB 164	9/24/2018	2018-236572	1182717
WGB 165	9/24/2018	2018-236573	1182718
WGB 166	9/24/2018	2018-236574	1182719
WGB 167	9/25/2018	2018-236575	1182720
WGB 168	9/25/2018	2018-236576	1182721
WGB 169	9/25/2018	2018-236577	1182722
WGB 170	9/25/2018	2018-236578	1182723
WGB 171	9/24/2018	2018-236579	1182724
WGB 172	9/24/2018	2018-236580	1182725
WGB 173	9/24/2018	2018-236581	1182726
WGB 174	9/24/2018	2018-236582	1182727
WGB 175	9/24/2018	2018-236583	1182728
WGB 176	9/24/2018	2018-236584	1182729
WGB 177	9/25/2018	2018-236585	1182730
WGB 178	9/25/2018	2018-236586	1182731
WGB 179	9/25/2018	2018-236587	1182732
WGB 180	9/25/2018	2018-236588	1182733
WGB 181	9/25/2018	2018-236589	1182734
WGB 182	9/25/2018	2018-236590	1182735
WGB 183	9/27/2018	2018-236591	1182736
WGB 184	9/27/2018	2018-236592	1182737
WGB 185	9/27/2018	2018-236593	1182738
WGB 186	9/27/2018	2018-236594	1182739
WGB 187	9/25/2018	2018-236595	1182740
WGB 188	9/25/2018	2018-236596	1182741
WGB 189	9/25/2018	2018-236597	1182742
WGB 190	9/25/2018	2018-236598	1182743
WGB 191	9/25/2018	2018-236599	1182744

Claim Name	Location Date	County Document No.	BLM NMC No.
WGB 192	9/25/2018	2018-236600	1182745
WGB 193	9/25/2018	2018-236601	1182746
WGB 194	9/25/2018	2018-236602	1182747
WGB 195	9/27/2018	2018-236603	1182748
WGB 196	9/25/2018	2018-236604	1182749
WGB 197	9/25/2018	2018-236605	1182750
WGB 198	10/6/2018	2018-236606	1182751
WGB 199	10/6/2018	2018-236607	1182752
WGB 200	11/8/2018	2018-236862	1182833
WGB 201	11/8/2018	2018-236869	1182834
WGB 202	11/8/2018	2018-236868	1182835
WGB 203	11/8/2018	2018-236870	1182836
WGB 204	11/8/2018	2018-236871	1182837
WGB 205	11/8/2018	2018-236872	1182838
WGB 206	11/8/2018	2018-236873	1182839
WGB 207	11/8/2018	2018-236874	1182840
WGB 208	11/8/2018	2018-236875	1182841
WGB 209	11/8/2018	2018-236876	1182842
WGB 210	11/8/2018	2018-236877	1182843
WGB 211	11/8/2018	2018-236878	1182844
WGB 212	11/7/2018	2018-236879	1182845
WGB 213	11/7/2018	2018-236880	1182846
WGB 214	11/7/2018	2018-236881	1182847
WGB 215	11/7/2018	2018-236882	1182848
WGB 216	11/7/2018	2018-236883	1182849
WGB 217	11/7/2018	2018-236884	1182850
WGB 218	11/7/2018	2018-236867	1182851
WGB 219	11/7/2018	2018-236866	1182852
WGB 220	11/7/2018	2018-236865	1182853
WGB 221	11/7/2018	2018-236864	1182854
WGB 222	11/7/2018	2018-236863	1182855
WGB 223	11/7/2018	2018-236885	1182856
WGB 224	11/7/2018	2018-236886	1182857
WGB 225	11/7/2018	2018-236887	1182858
WGB 226	11/7/2018	2018-236888	1182859
WGB 227	11/7/2018	2018-236889	1182860

Claim Name	Location Date	County Document No.	BLM NMC No.
WGB 228	11/7/2018	2018-236890	1182861
WGB 229	11/7/2018	2018-236891	1182862
WGB 230	11/7/2018	2018-236892	1182863
WGB 231	11/7/2018	2018-236893	1182864
WGB 232	11/7/2018	2018-236894	1182865
WGB 233	11/7/2018	2018-236895	1182866
WGB 234	11/7/2018	2018-236896	1182867
WGB 235	11/7/2018	2018-236897	1182868
WGB 236	11/7/2018	2018-236898	1182869
WGB 237	11/7/2018	2018-236899	1182870
WGB 238	11/7/2018	2018-236900	1182871
WGB 239	11/7/2018	2018-236901	1182872
WGB 240	11/7/2018	2018-236902	1182873
WGB 241	11/7/2018	2018-236903	1182874
WGB 242	11/7/2018	2018-236904	1182875
WGB 243	11/7/2018	2018-236905	1182876
WGB 244	11/7/2018	2018-236906	1182877
WGB 245	11/7/2018	2018-236907	1182878
WGB 246	11/7/2018	2018-236908	1182879
WGB 247	11/7/2018	2018-236909	1182880
WGB 248	11/7/2018	2018-236910	1182881
WGB 249	11/7/2018	2018-236911	1182882
WGB 250	11/7/2018	2018-236912	1182883
WGB 251	11/7/2018	2018-236913	1182884
WGB 252	11/7/2018	2018-236914	1182885
WGB 253	11/7/2018	2018-236915	1182886
WGB 254	11/7/2018	2018-236916	1182887
WGB 255	11/7/2018	2018-236917	1182888
WGB 256	11/7/2018	2018-236918	1182889
WGB 257	11/7/2018	2018-236919	1182890
WGB 258	11/7/2018	2018-236920	1182891
WGB 259	11/7/2018	2018-236921	1182892
WGB 260	11/7/2018	2018-236922	1182893
WGB 261	11/7/2018	2018-236923	1182894
WGB 262	11/7/2018	2018-236924	1182895
WGB 263	11/7/2018	2018-236925	1182896

Claim Name	Location Date	County Document No.	BLM NMC No.
WGB 264	11/7/2018	2018-236926	1182897
WGB 265	11/7/2018	2018-236927	1182898
WGB 266	11/7/2018	2018-236928	1182899
WGB 267	11/7/2018	2018-236929	1182900
WGB 268	11/7/2018	2018-236930	1182901
WGB 269	11/7/2018	2018-236931	1182902
WGB 270	11/7/2018	2018-236932	1182903
WGB 271	11/7/2018	2018-236933	1182904
WGB 272	11/7/2018	2018-236934	1182905
WGB 273	11/7/2018	2018-236935	1182906
WGB 274	11/9/2018	2018-236936	1182907
WGB 275	11/9/2018	2018-236937	1182908
WGB 276	11/9/2018	2018-236938	1182909
WGB 277	11/9/2018	2018-236939	1182910
WGB 278	11/9/2018	2018-236940	1182911
WGB 279	11/9/2018	2018-236941	1182912

Total of one hundred and fifty-three (153) unpatented mining claims.

[End of Exhibit B-18]

Exhibit B-19
Property Description
(NGB Claims)

The following eighty (80) unpatented mining claims located by WKGUS LLC, a Nevada limited liability company, situated in Eureka County, Nevada:

Claim Name	Location Date	County Document No.	BLM NMC No.
NGB 51	10/26/2018	2018-236943	1182753
NGB 52	10/26/2018	2018-236944	1182754
NGB 53	10/26/2018	2018-236945	1182755
NGB 54	10/26/2018	2018-236946	1182756
NGB 55	10/25/2018	2018-236947	1182757
NGB 56	10/25/2018	2018-236948	1182758
NGB 57	10/25/2018	2018-236949	1182759
NGB 58	10/25/2018	2018-236950	1182760
NGB 59	10/25/2018	2018-236951	1182761
NGB 60	10/25/2018	2018-236952	1182762
NGB 61	10/25/2018	2018-236953	1182763
NGB 62	10/25/2018	2018-236954	1182764
NGB 63	10/25/2018	2018-236955	1182765
NGB 64	10/25/2018	2018-236956	1182766
NGB 65	10/25/2018	2018-236957	1182767
NGB 66	10/25/2018	2018-236958	1182768
NGB 67	10/25/2018	2018-236959	1182769
NGB 68	10/25/2018	2018-236960	1182770
NGB 69	10/25/2018	2018-236961	1182771
NGB 70	10/25/2018	2018-236962	1182772
NGB 71	10/25/2018	2018-236963	1182773
NGB 72	10/24/2018	2018-236964	1182774
NGB 73	10/24/2018	2018-236965	1182775
NGB 74	10/24/2018	2018-236966	1182776
NGB 75	10/24/2018	2018-236967	1182777
NGB 76	10/24/2018	2018-236968	1182778
NGB 77	10/24/2018	2018-236969	1182779
NGB 78	10/24/2018	2018-236970	1182780
NGB 79	10/24/2018	2018-236971	1182781

Claim Name	Location Date	County Document No.	BLM NMC No.
NGB 80	10/24/2018	2018-236972	1182782
NGB 81	10/24/2018	2018-236973	1182783
NGB 82	10/24/2018	2018-236974	1182784
NGB 83	10/24/2018	2018-236975	1182785
NGB 84	10/24/2018	2018-236976	1182786
NGB 85	10/24/2018	2018-236977	1182787
NGB 86	10/24/2018	2018-236978	1182788
NGB 87	10/24/2018	2018-236979	1182789
NGB 88	10/24/2018	2018-236980	1182790
NGB 89	10/24/2018	2018-236981	1182791
NGB 90	10/24/2018	2018-236982	1182792
NGB 91	10/24/2018	2018-236983	1182793
NGB 92	10/24/2018	2018-236984	1182794
NGB 93	10/24/2018	2018-236985	1182795
NGB 94	10/24/2018	2018-236986	1182796
NGB 95	10/24/2018	2018-236987	1182797
NGB 96	10/24/2018	2018-236988	1182798
NGB 97	10/24/2018	2018-236989	1182799
NGB 98	10/24/2018	2018-236990	1182800
NGB 99	10/24/2018	2018-236991	1182801
NGB 100	10/24/2018	2018-236992	1182802
NGB 101	10/24/2018	2018-236993	1182803
NGB 102	10/24/2018	2018-236994	1182804
NGB 103	10/24/2018	2018-236995	1182805
NGB 104	10/24/2018	2018-236996	1182806
NGB 105	10/24/2018	2018-236997	1182807
NGB 106	10/24/2018	2018-237003	1182808
NGB 107	10/24/2018	2018-237004	1182809
NGB 108	10/24/2018	2018-237005	1182810
NGB 109	10/24/2018	2018-237006	1182811
NGB 110	10/24/2018	2018-237007	1182812
NGB 111	10/24/2018	2018-237008	1182813
NGB 112	10/24/2018	2018-237009	1182814
NGB 113	10/24/2018	2018-237010	1182815
NGB 114	10/24/2018	2018-237011	1182816
NGB 115	10/24/2018	2018-237012	1182817

Claim Name	Location Date	County Document No.	BLM NMC No.
NGB 116	10/24/2018	2018-237013	1182818
NGB 117	10/24/2018	2018-237014	1182819
NGB 118	10/24/2018	2018-237015	1182820
NGB 119	10/24/2018	2018-237016	1182821
NGB 120	10/24/2018	2018-237017	1182822
NGB 121	10/24/2018	2018-237018	1182823
NGB 122	10/25/2018	2018-237019	1182824
NGB 123	10/25/2018	2018-237020	1182825
NGB 124	10/24/2018	2018-237021	1182826
NGB 125	10/24/2018	2018-237022	1182827
NGB 126	10/25/2018	2018-237023	1182828
NGB 127	10/25/2018	2018-237024	1182829
NGB 128	10/24/2018	2018-237025	1182830
NGB 129	10/24/2018	2018-237026	1182831
NGB 130	10/24/2018	2018-237027	1182832

Total of eighty (80) unpatented mining claims.

[End of Exhibit B-19]

Exhibit B-20
Property Description
(HR Claims)

The following nine (9) unpatented mining claims located by Golden Pick LLC, a Nevada limited liability company, situated in Eureka County, Nevada:

Claim Name	Location Date	County Document No.	BLM NMC No.
HR 85	10/6/2018	2018-236495	1182913
HR 86	10/6/2018	2018-236496	1182914
HR 87	10/6/2018	2018-236497	1182915
HR 88	10/6/2018	2018-236498	1182916
HR 89	10/6/2018	2018-236499	1182917
HR 90	10/6/2018	2018-236500	1182918
HR 91	10/6/2018	2018-236501	1182919
HR 92	10/6/2018	2018-236502	1182920
HR 93	10/6/2018	2018-236503	1182921

Total of nine (9) unpatented mining claims.

[End of Exhibit B-20]

Exhibit B-21
Property Description
(HUN Claims)

The following four (4) unpatented mining claims located by Golden Pick LLC, a Nevada limited liability company, situated in Eureka County, Nevada:

Claim Name	Location Date	County Document No.	BLM NMC No.
HUN 48	9/23/2018	2018-236490	1182922
HUN 49	9/23/2018	2018-236491	1182923
HUN 50	9/23/2018	2018-236492	1182924
HUN 51	9/23/2018	2018-236493	1182925

Total of four (4) unpatented mining claims.

[End of Exhibit B-21]

Exhibit B-22
Property Description
(AE Claims)

The following twenty-nine (29) unpatented mining claims located by McEwen Mining Nevada Inc., a Delaware corporation, situated in Eureka County, Nevada:

Claim Name	Location Date	County Document No.	BLM NMC No.
AE 33	9/22/2018	2018-236505	1182926
AE 34	9/22/2018	2018-236506	1182927
AE 35	9/22/2018	2018-236507	1182928
AE 36	9/22/2018	2018-236508	1182929
AE 37	9/22/2018	2018-236509	1182930
AE 38	9/22/2018	2018-236510	1182931
AE 39	9/22/2018	2018-236511	1182932
AE 40	9/22/2018	2018-236512	1182933
AE 41	9/22/2018	2018-236513	1182934
AE 42	9/22/2018	2018-236514	1182935
AE 43	9/23/2018	2018-236515	1182936
AE 44	9/23/2018	2018-236516	1182937
AE 45	9/23/2018	2018-236517	1182938
AE 46	9/22/2018	2018-236518	1182939
AE 47	9/23/2018	2018-236519	1182940
AE 48	9/23/2018	2018-236520	1182941
AE 49	9/22/2018	2018-236521	1182942
AE 50	9/22/2018	2018-236522	1182943
AE 51	9/22/2018	2018-236523	1182944
AE 52	9/22/2018	2018-236524	1182945
AE 53	9/22/2018	2018-236525	1182946
AE 54	9/22/2018	2018-236526	1182947
AE 55	9/23/2018	2018-236527	1182948
AE 56	9/23/2018	2018-236528	1182949
AE 57	9/23/2018	2018-236529	1182950
AE 58	9/23/2018	2018-236530	1182951
AE 59	10/22/2018	2018-236531	1182952
AE 60	10/22/2018	2018-236532	1182953
AE 61	10/22/2018	2018-236533	1182954

Total of four (4) unpatented mining claims.

[End of Exhibit B-22]




Exhibit B-23
Property Description
(SGB Claims)

The following two hundred and fifty-two (252) unpatented mining claims located by McEwen Mining Nevada Inc., a Delaware corporation, situated in Eureka County, Nevada:

Claim Name	Location Date	County Document No.	BLM NMC No.
SGB 1	9/27/2018	2018-236609	1182955
SGB 2	9/27/2018	2018-236610	1182956
SGB 3	9/27/2018	2018-236611	1182957
SGB 4	9/27/2018	2018-236612	1182958
SGB 5	9/27/2018	2018-236613	1182959
SGB 6	9/27/2018	2018-236614	1182960
SGB 7	9/27/2018	2018-236615	1182961
SGB 8	9/27/2018	2018-236616	1182962
SGB 9	9/27/2018	2018-236617	1182963
SGB 10	9/27/2018	2018-236618	1182964
SGB 11	9/27/2018	2018-236619	1182965
SGB 12	9/27/2018	2018-236620	1182966
SGB 13	9/27/2018	2018-236621	1182967
SGB 14	9/27/2018	2018-236622	1182968
SGB 15	9/27/2018	2018-236623	1182969
SGB 16	9/27/2018	2018-236624	1182970
SGB 17	9/27/2018	2018-236625	1182971
SGB 18	9/27/2018	2018-236626	1182972
SGB 19	9/27/2018	2018-236627	1182973
SGB 20	9/27/2018	2018-236628	1182974
SGB 21	9/27/2018	2018-236629	1182975
SGB 22	9/26/2018	2018-236630	1182976
SGB 23	9/26/2018	2018-236631	1182977
SGB 24	9/26/2018	2018-236632	1182978
SGB 25	9/26/2018	2018-236633	1182979
SGB 26	9/26/2018	2018-236634	1182980
SGB 27	9/26/2018	2018-236635	1182981
SGB 28	9/26/2018	2018-236636	1182982
SGB 29	9/26/2018	2018-236637	1182983

Claim Name	Location Date	County Document No.	BLM NMC No.
SGB 30	9/26/2018	2018-236638	1182984
SGB 31	9/26/2018	2018-236639	1182985
SGB 32	9/26/2018	2018-236640	1182986
SGB 33	9/26/2018	2018-236641	1182987
SGB 34	9/26/2018	2018-236642	1182988
SGB 35	9/26/2018	2018-236643	1182989
SGB 36	9/26/2018	2018-236644	1182990
SGB 37	9/26/2018	2018-236645	1182991
SGB 38	9/26/2018	2018-236646	1182992
SGB 39	9/26/2018	2018-236647	1182993
SGB 40	9/26/2018	2018-236648	1182994
SGB 41	9/26/2018	2018-236649	1182995
SGB 42	9/26/2018	2018-236650	1182996
SGB 43	9/26/2018	2018-236651	1182997
SGB 44	9/26/2018	2018-236652	1182998
SGB 45	9/26/2018	2018-236653	1182999
SGB 46	9/26/2018	2018-236654	1183000
SGB 47	9/26/2018	2018-236655	1183001
SGB 48	9/26/2018	2018-236656	1183002
SGB 49	9/26/2018	2018-236657	1183003
SGB 50	9/26/2018	2018-236658	1183004
SGB 51	9/26/2018	2018-236659	1183005
SGB 52	9/26/2018	2018-236660	1183006
SGB 53	9/26/2018	2018-236661	1183007
SGB 54	9/26/2018	2018-236662	1183008
SGB 55	9/26/2018	2018-236663	1183009
SGB 56	9/26/2018	2018-236664	1183010
SGB 57	9/26/2018	2018-236665	1183011
SGB 58	9/26/2018	2018-236666	1183012
SGB 59	9/26/2018	2018-236667	1183013
SGB 60	9/26/2018	2018-236668	1183014
SGB 61	9/26/2018	2018-236669	1183015
SGB 62	9/26/2018	2018-236670	1183016
SGB 63	9/26/2018	2018-236671	1183017
SGB 64	9/26/2018	2018-236672	1183018
SGB 65	9/26/2018	2018-236673	1183019

Claim Name	Location Date	County Document No.	BLM NMC No.
SGB 66	9/26/2018	2018-236674	1183020
SGB 67	9/26/2018	2018-236675	1183021
SGB 68	9/26/2018	2018-236676	1183022
SGB 69	9/26/2018	2018-236677	1183023
SGB 70	9/26/2018	2018-236678	1183024
SGB 71	9/26/2018	2018-236679	1183025
SGB 72	9/26/2018	2018-236680	1183026
SGB 73	9/26/2018	2018-236681	1183027
SGB 74	9/26/2018	2018-236682	1183028
SGB 75	9/26/2018	2018-236683	1183029
SGB 76	9/26/2018	2018-236684	1183030
SGB 77	9/26/2018	2018-236685	1183031
SGB 78	9/26/2018	2018-236686	1183032
SGB 79	9/26/2018	2018-236687	1183033
SGB 80	9/26/2018	2018-236688	1183034
SGB 81	9/26/2018	2018-236689	1183035
SGB 82	9/26/2018	2018-236690	1183036
SGB 83	9/26/2018	2018-236691	1183037
SGB 84	9/26/2018	2018-236692	1183038
SGB 85	9/26/2018	2018-236693	1183039
SGB 86	9/26/2018	2018-236694	1183040
SGB 87	9/26/2018	2018-236695	1183041
SGB 88	9/26/2018	2018-236696	1183042
SGB 89	9/26/2018	2018-236697	1183043
SGB 90	9/26/2018	2018-236698	1183044
SGB 91	9/26/2018	2018-236699	1183045
SGB 92	9/26/2018	2018-236700	1183046
SGB 93	9/26/2018	2018-236701	1183047
SGB 94	9/26/2018	2018-236702	1183048
SGB 95	9/26/2018	2018-236703	1183049
SGB 96	9/26/2018	2018-236704	1183050
SGB 97	9/26/2018	2018-236705	1183051
SGB 98	9/26/2018	2018-236706	1183052
SGB 99	9/26/2018	2018-236707	1183053
SGB 100	9/26/2018	2018-236708	1183054
SGB 101	9/26/2018	2018-236709	1183055

Claim Name	Location Date	County Document No.	BLM NMC No.
SGB 102	9/26/2018	2018-236710	1183056
SGB 103	9/26/2018	2018-236711	1183057
SGB 104	9/26/2018	2018-236712	1183058
SGB 105	9/26/2018	2018-236713	1183059
SGB 106	9/26/2018	2018-236714	1183060
SGB 107	9/26/2018	2018-236715	1183061
SGB 108	9/26/2018	2018-236716	1183062
SGB 109	9/26/2018	2018-236717	1183063
SGB 110	9/26/2018	2018-236718	1183064
SGB 111	9/26/2018	2018-236719	1183065
SGB 112	9/26/2018	2018-236720	1183066
SGB 113	9/26/2018	2018-236721	1183067
SGB 114	9/26/2018	2018-236722	1183068
SGB 115	9/26/2018	2018-236723	1183069
SGB 116	9/26/2018	2018-236724	1183070
SGB 117	9/26/2018	2018-236725	1183071
SGB 118	9/26/2018	2018-236726	1183072
SGB 119	9/26/2018	2018-236727	1183073
SGB 120	9/26/2018	2018-236728	1183074
SGB 121	9/26/2018	2018-236729	1183075
SGB 122	9/26/2018	2018-236730	1183076
SGB 123	9/26/2018	2018-236731	1183077
SGB 124	9/26/2018	2018-236732	1183078
SGB 125	9/26/2018	2018-236733	1183079
SGB 126	9/26/2018	2018-236734	1183080
SGB 127	9/26/2018	2018-236735	1183081
SGB 128	9/26/2018	2018-236736	1183082
SGB 129	9/26/2018	2018-236737	1183083
SGB 130	9/26/2018	2018-236738	1183084
SGB 131	9/26/2018	2018-236739	1183085
SGB 132	9/26/2018	2018-236740	1183086
SGB 133	9/26/2018	2018-236741	1183087
SGB 134	9/26/2018	2018-236742	1183088
SGB 135	9/26/2018	2018-236743	1183089
SGB 136	9/26/2018	2018-236744	1183090
SGB 137	9/26/2018	2018-236745	1183091

Claim Name	Location Date	County Document No.	BLM NMC No.
SGB 138	9/26/2018	2018-236746	1183092
SGB 139	9/26/2018	2018-236747	1183093
SGB 140	9/26/2018	2018-236748	1183094
SGB 141	9/26/2018	2018-236749	1183095
SGB 142	9/26/2018	2018-236750	1183096
SGB 143	9/26/2018	2018-236751	1183097
SGB 144	9/26/2018	2018-236752	1183098
SGB 145	9/26/2018	2018-236753	1183099
SGB 146	9/26/2018	2018-236754	1183100
SGB 147	9/26/2018	2018-236755	1183101
SGB 148	9/26/2018	2018-236756	1183102
SGB 149	9/26/2018	2018-236757	1183103
SGB 150	9/26/2018	2018-236758	1183104
SGB 151	9/26/2018	2018-236759	1183105
SGB 152	9/26/2018	2018-236760	1183106
SGB 153	9/26/2018	2018-236761	1183107
SGB 154	9/26/2018	2018-236762	1183108
SGB 155	9/26/2018	2018-236763	1183109
SGB 156	9/26/2018	2018-236764	1183110
SGB 157	9/26/2018	2018-236765	1183111
SGB 158	9/26/2018	2018-236766	1183112
SGB 159	9/26/2018	2018-236767	1183113
SGB 160	9/26/2018	2018-236768	1183114
SGB 161	9/26/2018	2018-236769	1183115
SGB 162	9/26/2018	2018-236770	1183116
SGB 163	9/26/2018	2018-236771	1183117
SGB 164	9/26/2018	2018-236772	1183118
SGB 165	9/26/2018	2018-236773	1183119
SGB 166	9/26/2018	2018-236774	1183120
SGB 167	9/26/2018	2018-236775	1183121
SGB 168	9/26/2018	2018-236776	1183122
SGB 169	9/26/2018	2018-236777	1183123
SGB 170	9/26/2018	2018-236778	1183124
SGB 171	9/26/2018	2018-236779	1183125
SGB 172	9/26/2018	2018-236780	1183126
SGB 173	9/26/2018	2018-236781	1183127

Claim Name	Location Date	County Document No.	BLM NMC No.
SGB 174	9/26/2018	2018-236782	1183128
SGB 175	9/26/2018	2018-236783	1183129
SGB 176	9/26/2018	2018-236784	1183130
SGB 177	9/26/2018	2018-236785	1183131
SGB 178	9/26/2018	2018-236786	1183132
SGB 179	9/26/2018	2018-236787	1183133
SGB 180	9/26/2018	2018-236788	1183134
SGB 181	9/26/2018	2018-236789	1183135
SGB 182	9/26/2018	2018-236790	1183136
SGB 183	9/26/2018	2018-236791	1183137
SGB 184	9/26/2018	2018-236792	1183138
SGB 185	9/26/2018	2018-236793	1183139
SGB 186	9/26/2018	2018-236794	1183140
SGB 187	9/26/2018	2018-236795	1183141
SGB 188	9/26/2018	2018-236796	1183142
SGB 189	9/26/2018	2018-236797	1183143
SGB 190	9/26/2018	2018-236798	1183144
SGB 191	9/26/2018	2018-236799	1183145
SGB 192	9/26/2018	2018-236800	1183146
SGB 193	9/26/2018	2018-236801	1183147
SGB 194	9/26/2018	2018-236802	1183148
SGB 195	9/26/2018	2018-236803	1183149
SGB 196	9/26/2018	2018-236804	1183150
SGB 197	9/26/2018	2018-236805	1183151
SGB 198	9/26/2018	2018-236806	1183152
SGB 199	9/26/2018	2018-236807	1183153
SGB 200	9/26/2018	2018-236808	1183154
SGB 201	9/26/2018	2018-236809	1183155
SGB 202	9/26/2018	2018-236810	1183156
SGB 203	9/26/2018	2018-236811	1183157
SGB 204	9/26/2018	2018-236812	1183158
SGB 205	9/26/2018	2018-236813	1183159
SGB 206	9/26/2018	2018-236814	1183160
SGB 207	9/26/2018	2018-236815	1183161
SGB 208	9/26/2018	2018-236816	1183162
SGB 209	9/26/2018	2018-236817	1183163

Claim Name	Location Date	County Document No.	BLM NMC No.
SGB 210	9/26/2018	2018-236818	1183164
SGB 211	9/26/2018	2018-236819	1183165
SGB 212	9/26/2018	2018-236820	1183166
SGB 213	9/26/2018	2018-236821	1183167
SGB 214	9/26/2018	2018-236822	1183168
SGB 215	9/26/2018	2018-236823	1183169
SGB 216	9/26/2018	2018-236824	1183170
SGB 217	9/26/2018	2018-236825	1183171
SGB 218	9/26/2018	2018-236826	1183172
SGB 219	9/26/2018	2018-236827	1183173
SGB 220	9/26/2018	2018-236828	1183174
SGB 221	9/26/2018	2018-236829	1183175
SGB 222	9/26/2018	2018-236830	1183176
SGB 223	9/26/2018	2018-236831	1183177
SGB 224	9/26/2018	2018-236832	1183178
SGB 225	9/26/2018	2018-236833	1183179
SGB 226	9/26/2018	2018-236834	1183180
SGB 227	9/26/2018	2018-236835	1183181
SGB 228	9/26/2018	2018-236836	1183182
SGB 229	9/26/2018	2018-236837	1183183
SGB 230	9/26/2018	2018-236838	1183184
SGB 231	9/26/2018	2018-236839	1183185
SGB 232	9/26/2018	2018-236840	1183186
SGB 233	9/26/2018	2018-236841	1183187
SGB 234	9/26/2018	2018-236842	1183188
SGB 235	9/26/2018	2018-236843	1183189
SGB 236	9/26/2018	2018-236844	1183190
SGB 237	9/26/2018	2018-236845	1183191
SGB 238	9/26/2018	2018-236846	1183192
SGB 239	9/26/2018	2018-236847	1183193
SGB 240	9/26/2018	2018-236848	1183194
SGB 241	9/26/2018	2018-236849	1183195
SGB 242	9/26/2018	2018-236850	1183196
SGB 243	9/26/2018	2018-236851	1183197
SGB 244	9/26/2018	2018-236852	1183198
SGB 245	9/26/2018	2018-236853	1183199

Claim Name	Location Date	County Document No.	BLM NMC No.
SGB 246	9/26/2018	2018-236854	1183200
SGB 247	9/26/2018	2018-236855	1183201
SGB 248	9/26/2018	2018-236856	1183202
SGB 249	9/26/2018	2018-236857	1183203
SGB 250	9/26/2018	2018-236858	1183204
SGB 251	9/26/2018	2018-236859	1183205
SGB 252	9/26/2018	2018-236860	1183206

Total of two hundred and fifty-two (252) unpatented mining claims.

[End of Exhibit B-23]

[End of Exhibit B]