

**APNs: 003-581-05; 003-581-07;
003-581-09; 003-581-12; 003-582-02;
003-582-04; 003-583-02; 003-584-01;
003-584-01; 003-591-02; 003-591-04;
003-591-06; 003-591-07; 003-592-01;
004-370-20; 004-370-21; 004-380-03**

EUREKA COUNTY, NV	2019-239089
Rec:\$35.00	
\$35.00 Pgs=5	06/14/2019 09:29 AM
SHUMWAY VAN - UTAH	
LISA HOEHNE, CLERK RECORDER	

Recording Requested By:
SHUMWAY VAN
8985 South Eastern Avenue, Suite 100
Las Vegas, Nevada 89123

Return to:
SHUMWAY VAN
8985 South Eastern Avenue, Suite 100
Las Vegas, Nevada 89123

CORRECTIVE NOTICE OF FORECLOSURE SALE

NOTICE IS HEREBY GIVEN: that the real property described below will be sold at public auction on July 9, 2019, at 1:00 p.m., to the highest bidder for lawful money of the United States. Said sale is of all right, title, and interest conveyed to and now held by under that Deed of Trust dated August 2, 2017 executed by and between **DISARM & PROTECT, INC.** as Grantor/Trustor, to secure obligations in favor of **BRISCO FUNDING, LLC**, as Beneficiary, recorded on April 20, 2018, as book and instrument number 2018-234926 of the Official Records in the Office of the Recorder of Eureka County, Nevada.

A Notice of Default and Election to Sell was duly recorded in the Office of the Recorder of Eureka County, Nevada on July 11, 2018, as book and instrument number 2018-235548.

Said sale will be made without covenant or warranty, express or implied, regarding title, possession, or encumbrances, to satisfy the unpaid principal sum of the Note secured by the above-described Deed of Trust, together with interest, fees, charges, and expenses including reasonable attorney's fees, as provided in the Note and/or the Deed of Trust, for the total amount (at the time of the recordation and initial publication of this Notice of Sale) reasonably estimated to be **\$550,060.86**. The sale will be for that real property known by the Assessor's Parcel Number(s) listed above, and more particularly described as:


**SEE EXHIBIT "A" ATTACHED HERETO AND MADE A PART HEREOF
BY REFERENCE**

DATE OF SALE: July 9, 2019
TIME OF SALE: 1:00 P.M.
PLACE OF SALE: Steps of the Eureka County Court House
10 S. Main St.
Eureka, NV 89316

Said property is sold as-is, as Trustee is unable to validate the condition, defects, or disclosure issues of said property. The winning bidder at said auction must tender to the Trustee, or Trustee's agent, the purchase price in cash or cashier's check drawn on a state or national bank authorized to do business in the state of Nevada.

Dated this 13th day of June, 2019.

Peter Spiro as Trustee for Beneficiary, BRISCO FUNDING, LLC
By: Garrett R. Chase, Esq. of Shumway Van as representative of Peter Spiro



By: Garrett R. Chase, Esq.

STATE OF NEVADA)
) ss:
COUNTY OF CLARK)

Garrett R. Chase, being first duly sworn on oath according to law, deposes and says: I have read the foregoing Notice of Foreclosure Sale, know the contents thereof and state that he same is true of my own personal knowledge, except those matters stated upon information and belief, and, as to those matters, I believe them to be true.


Authorized Signature of Claimant

Subscribed and sworn to before me this 14 day of June, 2019.


Notary Public
My commission expires: 6-1-2020




EXHIBIT A

COPY

EXHIBIT A

EXHIBIT A LEGAL DESCRIPTION

PARCEL A:

PARCEL 1:

LOTS 3, 6, 7, 9 AND 10 OF BLOCK 1 OF THE TOWNSITE OF PALISADE ACCORDING TO THE MAP THEREOF FILED IN THE OFFICE OF THE COUNTY RECORDER OF EUREKA COUNTY, NEVADA, AS FILE NUMBER 13737.

EXCEPTING THEREFROM THE FOLLOWING DESCRIBED PORTION OF SAID LAND:

COMMENCING AT THE NORTHEAST CORNER OF LOT 9 IN BLOCK NUMBER ONE (1) OF SAID TOWNSITE OF PALISADE, THENCE WEST ALONG THE NORTH SIDE LINE OF SAID LOT 9, A DISTANCE OF 95 FEET; THENCE SOUTH PARALLEL WITH THE EAST END LINE OF SAID LOT 9 TO THE SOUTH SIDE LINE OF SAID LOT 9 TO THE SOUTHEAST CORNER OF SAID LOT 9; THENCE NORTH ALONG THE EAST END LINE OF SAID LOT 9 TO THE NORTHEAST CORNER OF SAID LOT 9, THE PLACE OF BEGINNING.

PARCEL 2:

ALL THOSE CERTAIN LOTS, PIECES ON PARCEL SITUATE IN THE TOWN OF PALISADE AS SHOWN ON "MAP OF PALISADE" SURVEY DATED DECEMBER 1908, MORE SPECIFICALLY DESCRIBED AS FOLLOWS:

BLOCK A: LOTS 1 THROUGH 7

BLOCK B: LOTS 1 THROUGH 5

BLOCK C: LOTS 1 AND 2

BLOCK D: LOT 1 THROUGH 6

BLOCK E: LOTS 1 THROUGH 6

LOTS 8 THROUGH 16

LOTS 18 THROUGH 29

BLOCK F: LOTS 1 THROUGH 7

LOTS 10 THROUGH 27

BLOCK G: LOTS 1 THROUGH 34

PARCEL 3:

TOWNSHIP 32 NORTH, RANGE 51 EAST, MDB&M

SECTION 36; EAST HALF OF THE SOUTHWEST QUARTER OF THE SOUTHWEST QUARTER EXCEPTING THEREFROM ANY PORTION LYING WITHIN THAT CERTAIN 400 FOOT WIDE STRIP OF LAND LYING ALONG THE EXISTING RAILWAY LINES AS RESERVED BY THE CENTRAL PACIFIC RAILWAY COMPANY IN DOCUMENT RECORDED JANUARY 7, 1931, IN BOOK 21, PAGE 26, DEED RECORDS, EUREKA COUNTY, NEVADA.

PARCEL 4

TOWNSHIP 32 NORTH, RANGE 51 EAST, MDB&M

SECTION 36: NORTHWEST QUARTER OF THE SOUTHWEST QUARTER; SOUTHWEST QUARTER OF THE NORTHWEST QUARTER

EXCEPTING THEREFROM ALL LANDS LYING WITHIN THE BOUNDARIES OF THE TOWN OF PALISADE.

FURTHER EXCEPTING THEREFROM THAT PORTION OF THE NORTHWEST QUARTER OF THE SOUTHWEST QUARTER AND SOUTHWEST QUARTER OF THE NORTHWEST QUARTER OF SECTION 36, TOWNSHIP 32 NORTH, RANGE 51 EAST, MDB&M. LYING WITHIN THAT CERTAIN 400 FOOT WIDE STRIP OF LAND BEING A RIGHT OF WAY GRANTED BY THE UNITED STATES OF AMERICA TO THE CENTRAL PACIFIC RAILWAY COMPANY PURSUANT TO AN ACT OF CONGRESS DATED JULY 1, 1862 LYING ALONG THE EXISTING RAILWAY LINE AS RESERVED BY THE CENTRAL PACIFIC RAILWAY COMPANY IN DOCUMENT RECORDED JANUARY 7, 1931 IN BOOK 21, PAGE 26, DEED RECORDS, EUREKA COUNTY, NEVADA AND AS SHOWN ON RECORD

OF SURVEY OF THE TOWN OF PALISADE, NEVADA, FOR JOHN G. AND FRANK R. SEXTON RECORDED JANUARY 9, 2007 AS DOCUMENT NO. 207725, OFFICIAL RECORDS, EUREKA COUNTY, NEVADA, SAID STRIP OF LAND BEING SHOWN ON SAID RECORD OF SURVEY AS A STRIP OF LAND LYING 200 FEET ON EACH SIDE OF THE "CENTERLINE OF OLD S.P.R.R. RT. OF WAY" AND THAT STRIP OF LAND SHOWN ON THE ABOVE DESCRIBED RECORD OF SURVEY BEING 200 FEET IN WIDTH LYING 100 FEET ON EACH SIDE OF CENTERLINE OF THE EXISTING NEV. S.P.R.R. RIGHT OF WAY BEING DESIGNATED ON BUREAU OF LAND MANAGEMENT RECORDS AS: NEV. 043256.

FURTHER EXCEPTING THEREFROM THAT PORTION OF THE NORTHWEST QUARTER OF THE SOUTHWEST QUARTER AND THE SOUTHWEST QUARTER OF THE NORTHWEST QUARTER OF SECTION 36, TOWNSHIP 32 NORTH, RANGE 51 EAST, MDB&M LYING WITHIN THE RIGHT OF WAY GRANTED BY THE UNITED STATES OF AMERICA TO THE WESTERN PACIFIC RAILWAY COMPANY (MERGED INTO UP ON 06/16/1987) PURSUANT TO AN ACT OF CONGRESS DATED MARCH 3, 1875, AS EVIDENCED BY MAP FILING ON JUNE 15, 1910, WITH THE U.S. SURVEYOR GENERAL'S OFFICE.

FURTHER EXCEPTING THEREFROM THAT PORTION OF THE NORTHWEST QUARTER OF THE SOUTHWEST QUARTER AND THE SOUTHWEST QUARTER OF THE NORTHWEST QUARTER OF SECTION 36, TOWNSHIP 32 NORTH, RANGE 51 EAST, MDB&M LYING WITHIN THE PROPERTY DESCRIBED IN THE DEED DATED OCTOBER 17, 1908, FROM THE EUREKA AND PALISADE RAILWAY TO THE WESTERN PACIFIC RAILWAY COMPANY, WHICH WAS RECORDED OCTOBER 28, 1908, BOOK 16, PAGE 56, DEED RECORDS, EUREKA COUNTY, NEVADA.

EXCEPTING FROM THE ABOVE DESCRIBED STRIPS OF LAND THAT PORTION OF THE 400 FOOT STRIP OF LAND DESCRIBED ABOVE LYING WITHIN THE NORTHWEST QUARTER OF THE SOUTHWEST QUARTER OF SAID SECTION 36 WHICH LIES EASTERLY OF A LINE 200 FEET DISTANT WESTERLY AND PARALLEL TO THE CENTERLINE OF THE EXISTING S.P.R.R. AS SHOWN ON SAID RECORD OF SURVEY.

FURTHER EXCEPTING THEREFROM THOSE CERTAIN LANDS KNOWN AS THE "CEMETERY LOT" CONVEYED TO EUREKA COUNTY, NEVADA, BY DEED RECORDED AUGUST 23, 1996, IN BOOK 300, PAGE 117, AS INSTRUMENT NO. 164408, OFFICIAL RECORDS, EUREKA COUNTY, NEVADA.

PARCEL 5:

TOWNSHIP 32 NORTH, RANGE 51 EAST, MDB&M

SECTION 36: ALL RIGHT, TITLE AND INTEREST OF UNION PACIFIC RAILROAD COMPANY IN AND TO THAT PORTION OF THE 400 FOOT STRIP LAND AS RESERVED BY THE CENTRAL PACIFIC RAILWAY COMPANY IN DOCUMENT RECORDED JANUARY 7, 1931 IN BOOK 21, PAGE 26, DEED RECORDS AS MORE FULLY DESCRIBED IN PARCEL II OF LANDS TO BE VESTED IN UNION PACIFIC RAILROAD COMPANY AS SET FORTH IN DECREE QUIETING TITLE RECORDED MARCH 9, 2010 IN BOOK 498, PAGE 316 AS INSTRUMENT NO. 214756, OFFICIAL RECORDS OF EUREKA COUNTY, NEVADA, SAID PORTION TO BE ALL THAT PART OF SAID RIGHT OF WAY LYING WESTERLY OF A LINE 200 FEET DISTANT AND PARALLEL TO THE CENTERLINE OF THE EXISTING S.P.R.R. AS SHOWN ON THE ABOVE DESCRIBED RECORD OF SURVEY.