

APN #: N/A (Assignment of Agreements)

Recorded at the request of, and  
when recorded, return to:

Nevada Gold Mines LLC  
1655 Mountain City Highway  
Elko, Nevada 89801  
Attention: Land Manager



LISA HOEHNE, CLERK RECORDER

Mail Tax Statement to: N/A (Assignment of Agreements)

Space Above for County Recorder's Use

*Affirmation Statement:* The undersigned affirms that this document does not contain any social security numbers or other personal information of any person (Per NRS 239B.030).

**ASSIGNMENT AND ASSUMPTION AGREEMENT**  
(Real Property Leases, Agreements, Rights of Way and Easements)

This Assignment and Assumption Agreement (Real Property Leases, Agreements, Rights of Way and Easements) (this "Assignment"), executed to be effective as of 12:01 Pacific Daylight Time on July 1, 2019 ("Effective Date"), is between Newmont USA Limited, a Delaware corporation, whose address is 6363 S. Fiddler's Green Circle, Suite 800, Greenwood Village, Colorado 80111 ("Assignor"), to Nevada Gold Mines LLC, a Delaware limited liability company, whose address is 1655 Mountain City Highway, Elko, Nevada 89801 ("Assignee").

**Recitals**

1. Assignor's parent company, Newmont Goldcorp Corporation, formerly known as Newmont Mining Corporation, and Barrick Gold Corporation are parties to that certain Implementation Agreement dated March 10, 2019, as amended (the "Agreement").

2. Pursuant to the Agreement, Assignor's parent company, Newmont Goldcorp Corporation, agreed, among other things, to cause Assignor to assign to Assignee all or part of Assignor's right, title and interest in, to and under certain real property leases, agreements, rights of way, easements and related matters described in Exhibit A to this Assignment (collectively, the "Assigned Agreements").

3. Pursuant to the Agreement, the parties to the Agreement agreed, among other things, to cause Assignee to assume all Newmont Assumed Liabilities in, under or related to the assigned portions of the Assigned Agreements.

4. Assignor and Assignee execute this Assignment with respect to the Assigned Agreements in order to fulfill, in part, their obligations under the Agreement. The Assigned Agreements relate to real property located in Elko County, Eureka County, Humboldt County, Lander County and Pershing County, Nevada.

### Assignment and Assumption

For good and valuable consideration, the receipt and sufficiency of which are acknowledged by the parties, and subject to the terms and conditions set forth in the Agreement (including, without limitation, Section 5.13(a) thereof), Assignor (i) sells, assigns and transfers to Assignee, its successors and assigns forever, free and clear of all Encumbrances other than Permitted Encumbrances, all of Assignor's right, title and interest in, to and under the Assigned Agreements described in Part 1 of Exhibit A, and (ii) sells, assigns and transfers to Assignee, its successors and assigns forever, free and clear of all Encumbrances other than Permitted Encumbrances, all of Assignor's right, title, and interest in, to and under the Assigned Agreements described in Part 2 of Exhibit A only as to the property described in Part 2 of Exhibit A ("Assigned Property"), to have and to hold forever.

As of the Effective Date, Assignee accepts the assignments, and (i) assumes and agrees to perform and satisfy all Newmont Assumed Liabilities in, under or related to the Assigned Agreements described in Part 1 of Exhibit A, and (ii) assumes and agrees to perform and satisfy all Newmont Assumed Liabilities in, under or related to the Assigned Agreements described in Part 2 of Exhibit A only as to the Assigned Property.

This Assignment shall not affect Assignor's rights, title, interests, obligations, liabilities or responsibilities as to any properties that are subject to the Assigned Agreements described in Part 2 of Exhibit A, other than the Assigned Property.

Notwithstanding the foregoing, to the extent that the sale, assignment and transfer of any Assigned Agreement pursuant to this Assignment requires prior consent or approval of any Person or Governmental Authority, and such consent or approval has not been obtained prior to or on the Effective Date, then such Assigned Agreement shall be a Non-Assignable Asset under, and shall be subject to, Section 5.12 of the Agreement and the sale, assignment and transfer of any such Assigned Agreement pursuant to this Assignment shall not be effective until such consent or approval shall have been obtained. Upon obtaining such consent or approval, the sale, assignment and transfer of any such Assigned Agreement pursuant to this Assignment shall become effective automatically without any further action on the part of the parties hereto; provided that such sale, assignment and transfer shall be subject to all royalties conveyed by Assignee to Assignor or an Affiliate of Assignor on minerals produced from the properties covered by the Assigned Agreements. To the greatest extent permitted by Law, all Newmont Assumed Liabilities in, under or related to any such Non-Assignable Asset shall be, and shall for all purposes be deemed to be, assumed by Assignee as of the Effective Date and Assignee shall thereafter be fully responsible and liable therefor.

Assignor and Assignee agree that advance royalties that become due pursuant to Section 5.A and Schedule I of that Mining Lease dated December 3, 2014, which is described in Part 2.E of Exhibit A hereto ("Mining Lease") will be payable as follows: (i) for all advance royalties that become due prior to the 20<sup>th</sup> anniversary of the Mining Lease, Assignor shall pay to the lessors 45.5% of the total advance royalties that become due, and Assignee shall pay to lessors 54.5% of the total advance royalties that become due; and (ii) beginning on the 20<sup>th</sup> anniversary of the Mining Lease, Assignor shall be responsible for paying the annual per acre advance

royalty that becomes due for the leased properties in which it continues to hold a leasehold interest pursuant to the Mining Lease, and Assignee shall be responsible for paying the annual per acre advance royalty that becomes due for the leased properties in which it continues to hold a leasehold interest pursuant to the Mining Lease. Assignor and Assignee agree that each party may credit against future production royalties that become due on production from their respective portions of the properties under the Mining Lease only those advance royalties that it paid to the lessors.

This Assignment incorporates by reference the representations and warranties, and associated limitations and disclaimers, made in the Agreement with respect to the Assigned Agreements.

This Assignment and the covenants contained herein shall extend to and be binding upon and every benefit hereof shall inure to the parties hereto, their respective successors and assigns. This Assignment is intended to and does convey any after acquired title or interest in and to the Assigned Agreements described in Part 1 of Exhibit A, or with, in and to the Assigned Agreements described in Part 2 of Exhibit A only with respect to the Assigned Property, that Assignor may hereafter acquire, excluding any royalties conveyed by Assignee to Assignor or an Affiliate of Assignor on minerals produced from the properties covered by the Assigned Agreements or any other title or interest in and to any Assigned Agreement and subject properties acquired by Assignor or an Affiliate of Assignor in connection with or following Assignee's abandonment or other divestiture of its interest in that Assigned Agreement or subject properties pursuant to the JV Agreement.

This Assignment, being further documentation of the transactions contemplated by the Agreement, is subject in all respects to the terms and conditions of the Agreement. In the event of a conflict between any provision of this Assignment and any provision of the Agreement, the provisions of the Agreement shall control. Capitalized terms used but not defined in this Assignment shall have the meanings ascribed to them in the Agreement.

This Assignment shall be governed by the laws of the State of Nevada.

This Assignment may be executed in counterparts, each of which when so executed will be deemed to be an original and when taken together shall constitute the entire and same agreement.

[Signature Page Follows]

Executed by Assignor and Assignee to be effective as of the Effective Date.

Assignor:

Newmont USA Limited,  
a Delaware corporation

By: Blake Rhodes  
Print Name: Blake Rhodes  
Its: Vice President

Assignee:


Nevada Gold Mines LLC,  
a Delaware limited liability company

By: [Signature]  
Print Name: Patrick Malone  
Its: Officer

By: Blake Rhodes  
Print Name: Blake Rhodes  
Its: Officer

State of Utah )  
County of Salt Lake ) ss.


This instrument was acknowledged before me on June 28, 2019, by Blake Rhodes as Vice President of Newmont USA Limited.



Kimberly K. Breeze  
Notary Public in and for the State of Utah  
Residing at: Salt Lake City  
Commission Expires: 5/19/2020

State of Utah )  
County of Salt Lake ) ss.

This instrument was acknowledged before me on June 28, 2019, by Patrick Malone as Officer of Nevada Gold Mines LLC.




Kimberly K. Breeze  
Notary Public in and for the State of Utah  
Residing at: Salt Lake City  
Commission Expires: 5/19/2020

State of Utah )  
 ) ss.  
County of Salt Lake )

This instrument was acknowledged before me on June 28, 2019, by Blake Rhodes as Officer of Nevada Gold Mines LLC.

Joy Prout  
Notary Public in and for the State of Utah  
Residing at: \_\_\_\_\_  
Commission Expires: \_\_\_\_\_



C O P Y

**Exhibit A**  
**to**  
**ASSIGNMENT AND ASSUMPTION AGREEMENT**  
**(Real Property Leases, Agreements, Rights of Way and Easements)**

**Part 1: Full Assignments:**

<b>Description</b>	<b>Parties</b>	<b>Document Date</b>	<b>Reference Information</b>
<u>Special Warranty Deed</u> Located in Section 10, T. 26 N., R. 52 E., MC COY Patented Claim, in Eureka County.	Julie E. Plummer, Betty J. Stenovich, J. Marie Smith, Sally S. Hill and Newmont USA Limited (SFP Minerals Corporation)	10/27/1981	Eureka County, Document #83274, Book 101, Page 145 Newmont File: 29-012-0003
<u>Grant of Royalty Interest</u> Located in Section 10, T. 26 N., R. 52 E., MC COY Patented Claim, in Eureka County.	Newmont USA Limited (successor to Santa Fe Mining, Inc.) to George P. Ambariantz and Lorie L. Crawford	6/18/1984	Newmont File: 29-023-0003
<u>Grant of Royalty Interest</u> Located in Section 10, T. 26 N., R. 52 E., MC COY Patented Claim, in Eureka County.	Newmont USA Limited (successor to Santa Fe Mining, Inc.) to Great Basin Exploration Corporation	6/18/1984	Newmont File: 29-023-0003
<u>Mining Lease and Agreement</u> Unpatented Lode Claim Block: BUFFALO, located in Humboldt County.	Reeve T. & Janette Fagg; Raye Fagg (formerly Lenny & Brenda Fagg), Penny Fagg; Frank Sullivan Jr. & Julie Sullivan; Terrance Sullivan; Reevi Brockovich (formerly Nedine Sullivan) and Newmont USA Limited	1/15/2006	Humboldt County, Document #2006-1366 Newmont File: 29-023-10 (Buffalo Mountain)

Description	Parties	Document Date	Reference Information
<u>Mining Lease and Agreement</u> Located in Section 31, T. 34 N., R. 42 E., in Humboldt County.	BTF Properties and Newmont USA Limited	3/15/06, as amended 2/4/09 and 2/9/11	Memo recorded May 24, 2006 in Humboldt County, Document #2006-3331 Newmont File: 29-023-0011 (Buffalo Mountain)
<u>Quitclaim Deed (with Reserved Royalty)</u> Unpatented Lode Claim Block: VG, in Humboldt County.	Roby Exploration Co. and Newmont USA Limited (formerly Santa Fe Pacific Gold Corporation)	4/1/1992	Newmont File: 29-023-0012 (Buffalo Mountain)
<u>Quitclaim Deed (with Reserved Royalty)</u> Unpatented Lode Claim Block: VG, in Humboldt County.	Roby Exploration Co. and Newmont USA Limited (formerly Santa Fe Pacific Gold Corporation)	4/1/1992	Humboldt County, Document #335835, Book 315, Page 28 Newmont File: 29-023-0013 (Buffalo Mountain)
<u>Quitclaim Deed (with Reserved Royalty)</u> Unpatented Lode Claim Block: VG, in Humboldt County.	Roby Exploration Co. and Newmont USA Limited (formerly Santa Fe Pacific Gold Corporation)	4/1/1992	Newmont File: 29-023-0014 (Buffalo Mountain)
<u>Quitclaim Deed (with Reserved Royalty)</u> Unpatented Lode Claim Block: VG; VG FRACTION, in Humboldt County.	Roby Exploration Co. and Newmont USA Limited (formerly Santa Fe Pacific Gold Corporation)	4/1/1992	Newmont File: 29-023-0015 (Buffalo Mountain)
<u>Quitclaim Deed (with Reserved Royalty)</u> Unpatented Lode Claim Block: VG, in Humboldt County.	Roby Exploration Co. and Newmont USA Limited (formerly Santa Fe Pacific Gold Corporation)	4/1/1992	Newmont File: 29-023-0016 (Buffalo Mountain)
<u>Quitclaim Deed (with Reserved Royalty)</u> Unpatented Lode Claim Block: LONE, in Humboldt County.	Roby Exploration Co. and Newmont USA Limited (formerly Santa Fe Pacific Gold Corporation)	4/1/1992	Humboldt County, Book 315, Page 29 Newmont File: 29-023-0017

Description	Parties	Document Date	Reference Information
<u>Mining Lease and Agreement</u> Unpatented Lode Claim Blocks: BUFF; TACT, in Humboldt County.	Nevada Mine Properties II, Inc. (Lessor) and Newmont USA Limited (Lessee)	9/17/2018	Humboldt County, Document #2018-05948 Newmont File: 29-023-0018
<u>Grant of Easement</u> Located in Section 1, T. 32 N., R. 42 E., in Humboldt County, for the purpose of access.	Marigold Mining Company to Newmont USA Limited	9/24/2015	Newmont File: 29-059-0011
<u>Minerals Sublease</u> Located in Sections 29 and 33, T, 34 N., R. 43 E., in Humboldt County.	Newmont USA Limited (successor to SFP Minerals Corporation) and Glamis-Marigold Mining Company (successor to Santa Fe Pacific Mining, Inc.)	4/30/86, as modified 6/9/92	Humboldt County, Book 250, Page 715 Modified: Document #335233, Book 314, Page 16 Newmont File: 29-066-0003
<u>MINING PROPERTIES EXCHANGE AGREEMENT</u> Located in T. 32, 33, 34 N., R. 42 and 43 E., in Humboldt County.	ROBY EXPLORATION COMPANY AND SANTA FE PACIFIC GOLD CORPORATION	3/31/1992 Exchange Agreement 4/1/1992 Assignment and Bill of Sale	Exchange Agreement not found recorded, Assignment and Bill of Sale, Humboldt County #335850, Book 315, Page 43 Newmont File: 29-066-0012
<u>Grant of Easement for Overhead Electric Distribution</u> Located in Section 9, T. 33 N., R. 43 E., in Humboldt County, for the purpose of overhead electric.	Newmont USA Limited (successor in interest to SFP Minerals Corporation) and Sierra Pacific Power Company dba NV Energy	6/2/1988	Humboldt County, Document #292124, Book 257, Page 45 Newmont File: 29-066-SR-01



Description	Parties	Document Date	Reference Information
<u>Letter Agreement</u> Located in Sections 32 and 33, T. 39 N., R. 44 E., in Humboldt County, for the purpose of water flume, monitor well, and access.	Newmont USA Limited (successor to Santa Fe Pacific Gold Corporation) to Hammond Ranch, Inc.	10/23/1997	Newmont File: 29-067-0043
<u>Lease</u> For a parking lot in Winnemucca, in Humboldt County.	Terry Miller to Newmont USA Limited (successor to Newmont Gold Company)	11/1/1999	Humboldt County, Document #2000-489 Newmont File: 29-067-0047
<u>Lease</u> For a parking lot in Winnemucca, in Humboldt County.	Sheppard Rental Properties and Newmont USA Limited (successor to Newmont Gold Company)	12/29/1999	Newmont File: 29-067-0048
<u>Royalty Deed</u> Located in Section 13, T. 39 N., R. 42 E., Unpatented Claim Blocks: FRM; JULIAN; SHAR, located in Humboldt County.	Newmont Mining Corporation to RG Royalties, LLC (successor to Getchell Gold Corporation)	1/31/2002	recorded in Humboldt County, NV, January 31, 2002, Document #2002711, Page 0001 Newmont File: 29-067-0050-C (Twin Creeks)
<u>Grant of Easement and Right-of-Way</u> Located in Section 17, T. 39 N., R. 43 E., Humboldt County, for the purpose of a water pipeline.	Newmont USA Limited (successor to SFP Minerals Corporation) to the United States of America (Bureau of Land Management)	3/6/1989	Humboldt County, NV, Document #303075, Book 270, Page 752 Newmont File: 29-067-SR-03
<u>Grant of Easement for Electric Transmission</u> Located in Section 31, T. 39 N., R. 43 E., Humboldt County for transmission facilities.	Newmont USA Limited (successor to SFP Minerals Corporation) and Sierra Pacific Power Company dba NV Energy	9/27/1989	Humboldt County, NV, Book 280, Page 231 Newmont File: 29-067-SR-05

Description	Parties	Document Date	Reference Information
<u>Right of Way Grant/Temporary Use Permit N-52969</u> Located in T. 38 and 39 N., R. 43 E., in Humboldt County, for an access road.	Bureau of Land Management to Newmont USA Limited (successor to Rabbit Creek Mining, Inc.)	9/10/1990	Newmont File: 29-067-SR-07
<u>Right of Way Grant/Temporary Use Permit N-47833</u> Located in T. 38 and 39 N., R. 43 E., Humboldt County, for the purpose of an access road.	Bureau of Land Management to Newmont USA Limited (successor to Gold Fields Mining Corporation)	2/17/1988	Newmont File: 29-067-SR-11
<u>Right-of-Way Agreement</u> Located in T. 38 and 39 N., R. 42 E., and T. 38 N., R. 43 E., in Humboldt County, for the purpose of access.	Getchell Gold Corporation (formerly FRM Minerals, Inc.) to Newmont USA Limited (successor to Gold Fields Operating Co. - Chimney Creek)	5/1/86, as amended 7/10/95	Newmont File: 29-067-SR-13
<u>Grant of Easement</u> Located in T. 41 N., R. 41 E., in Humboldt County, for the purpose of a natural gas pipeline.	Nevada First Corporation to Newmont USA Limited (successor to Gold Fields Mining Corporation)	5/21/1987	Humboldt County, Document #273212, Book 233, Page 21 Newmont File: 29-067-SR-14
<u>Agreement and Grant of Easement</u> Located in T. 41 N., R. 41 E., in Humboldt County, for the purpose of a natural gas pipeline.	Tracy Boggio and Kirk Day and Rose Day to Newmont USA Limited (successor to Gold Fields Mining Corporation)	5/29/1987	Humboldt County, Document #273211, Book 233, Page 20 Newmont File: 29-067-SR-15
<u>Easement Agreement</u> Located in Sections 27 and 28, T. 38 N., R. 42 E., in Humboldt County, for purpose of a roadway.	Pinson Mining Company to Newmont USA Limited (successor to Gold Fields Operating Co. - Chimney Creek)	6/9/1986	Humboldt County, Document #259206, Book 215, Page 214 Newmont File: 29-067-SR-16

Description	Parties	Document Date	Reference Information
<u>Right of Way Grant/Temporary Use Permit N-46697</u> Located in T. 41 and 42 N., R. 40 E.; T. 40 and 41 N., R. 42 E.; T. 40 N., R. 42 and 43 E., in Humboldt County, for the purpose of a gas pipeline and power plant.	the Bureau of Land Management to Newmont USA Limited (successor to Gold Fields Operating Co. - Chimney Creek)	9/9/1987	Newmont File: 29-067-SR-17
<u>Lease of Water Rights Permit No. 53850</u> , located in Humboldt County.	Diana Sue Christison and James C. Christison (successor to Trust A under the Gene and Jo Christison Family Trust Agreement, as amended and Trust A under the Gene and Jo Christison Family Trust Agreement, as amended, formerly the Gene and Jo Christison Family Trust) and Newmont USA Limited (successor to Santa Fe Pacific Gold Corporation)	3/27/95, as amended 3/21/05	March 18, 1996, Document #1996 2095 Newmont File: 29-067-SR-25
<u>Agreement</u> Located in Sections 8 and 18, T. 39 N., R. 42 E., in Humboldt County, for the purpose of monitor wells.	Getchell Gold Corporation (formerly FMG, Inc.) and Newmont USA Limited (successor to Santa Fe Pacific Gold Corporation)	7/10/1995	Newmont File: 29-067-SR-26
<u>Right of Way Grant/Temporary Use Permit N-60992</u> Located in Sections 4 and 10, T. 38 N., R. 43 E., for the purpose of water, electricity and road.	the Bureau of Land Management to Newmont USA Limited (successor to Santa Fe Pacific Gold Corporation)	8/12/1996	Newmont File: 29-067-SR-28

<b>Description</b>	<b>Parties</b>	<b>Document Date</b>	<b>Reference Information</b>
<u>Right of Way Grant/Temporary Use Permit N-61255</u> Located in Section 2, T. 36 N., 41 E., in Humboldt County for the Kelly Creek flume.	the Bureau of Land Management to Newmont USA Limited (successor to Santa Fe Pacific Gold Corporation)	1/27/1997	Newmont File: 29-067-SR-31
<u>Right of Way Grant/Temporary Use Permit N-61327</u> Located in Section 15, T. 40 N., R. 42 E. and Section 29, T. 38 N., R. 43 E., in Humboldt County, for monitoring wells.	the Bureau of Land Management to Newmont USA Limited (successor to Santa Fe Pacific Gold Corporation)	1/27/1997	Newmont File: 29-067-SR-32
<u>Grazing Lease</u> Located in T. 38 and 39 E., R. 43 E., Humboldt County, for grazing.	Newmont USA Limited (successor to Santa Fe Pacific Gold Corporation) and Seven-Dot Cattle Company	4/23/97, as amended 1/22/98	Newmont File: 29-067-SR-34
<u>Right of Way Grant/Temporary Use Permit N-61018</u> Located in Section 36, T. 39 N., R. 42 E., in Humboldt County for a parking lot.	the Bureau of Land Management to Newmont USA Limited (successor to Santa Fe Pacific Gold Corporation)	9/11/1996	Newmont File: 29-067-SR-35
<u>Standard Telephone Company Right-of-Way Easement</u> Located in T. 37, 38 and 39 N., R. 43 E.; T. 37 N. R. 42 E., in Humboldt County, for the purpose of communication lines.	Newmont USA Limited (successor to Santa Fe Pacific Gold Corporation) to Oregon-Idaho Utilities, Inc., dba Humboldt Telephone Co.	3/20/1997	Newmont File: 29-067-SR-36

Description	Parties	Document Date	Reference Information
<u>Water Rights Lease Agreement</u> In Humboldt County, for ground water from Kelly Creek.	Seven Dot Cattle Co., LLC (successor to Diana Sue Christison and James C. Christison and successor to Gene Christison Family Trust C) and Newmont USA Limited, dba Newmont Mining Corporation	8/1/2011	Humboldt County, Document #2011-4325Newmont File: 29-067-SR-40
<u>Land Lease Agreement</u> Located in Section 7, T. 39 N., R. 43 E., in Humboldt County, for the purpose of a tower.	Newmont USA Limited and WWC License LLC, d/b/a Verizon Wireless, by Western Wireless, LLC	9/20/2011	Newmont File: 29-067-SR-41
<u>Mining Lease</u> Located in Sections 9 and 16, T. 34 N., R. 43 E., in Humboldt County.	Julian Tomera Ranches, Inc. and Newmont USA Limited (formerly Santa Fe Pacific Mining, Inc.)	11/4/88, amended 11/4/08	Humboldt County, Document #301336, Book 268, Page 576 Newmont File: 29-074-0021
<u>Mineral Lease</u> Located in T. 27 and 28 N., R. 28 E.; T. 29, 30 and 33 N., R. 30 E.; T. 27 and 28 N., R. 32 E.; T. 28 and 32 N., R. 33 E.; T. 26, 27 and 28 N., R. 34 E.; T. 33 N., R. 35 E.; T. 31 N., R. 36 E.; T. 31, 32, 34 N., R. 38 E., in Pershing County.	New Nevada Resources, LLC (successor to Nevada Land and Resource, LLC) (formerly Southern Pacific Land Company) and Newmont USA Limited (Successor to SFP Minerals Corp.)	8/17/1987	Pershing County, Document #160251, Book 203, Page 532 Newmont File: 29-OSP-0006
<u>Mining Lease</u> Unpatented Lode Claim Blocks: RAM; YEN; NYEN, in Humboldt County.	Larie K. & Yen D. Richardson and Newmont USA Limited (formerly Santa Fe Pacific Gold Corporation)	8/29/94, amended 6/1/01 and 6/1/14	Humboldt County, Book 338, Page 335 Newmont File: 29-108-0012 (Brooks Spring)

Description	Parties	Document Date	Reference Information
<u>Quitclaim Deed (with Reserved Royalty)</u> Unpatented Lode Claim Blocks: RP; L.T.H.; SH; R.P.A.; SH FRACTION, in Humboldt County.	Roby Exploration Co. (Rayrock Mines, Inc., Placer Dome U.S. Inc. and Corona Gold Inc.) and Newmont USA Limited (formerly Santa Fe Pacific Gold Corporation)	4/1/1992	Humboldt County, Book 315, Page 29 Newmont File: 29- 127-0011 and 0012 (Lone Tree Hill)
<u>Royalty Deed</u> Located in Section 10, T. 35 N., R. 43 E., in Humboldt County.	Newmont USA Limited (successor to Santa Fe Pacific Gold Corporation) and Paul R. and Katherine J. Studebaker, Kirk O. Studebaker, John and Sharon R. Davidson, John Thomas Fransway, Thomas and Myrna Marley, Patsy Fransway and Marion Fransway	5/17/1996	Humboldt County Document #1996- 5452Newmont File: 29-127-0017
<u>Lease Agreement</u> Unpatented Lode Claim Blocks: VAL; BIG MACK, in Humboldt County.	Vek/Andrus Associates and Newmont Capital Limited (formerly Euro- Nevada Mining Corporation, Inc.) and Newmont USA Limited (successor to Santa Fe Pacific Gold Corporation)	4/13/96, amended 7/12/97	Humboldt County, Document #1996- 8542 Newmont File: 29- 127-0018 (Lone Tree Hill)
<u>Mining Lease</u> Located in Section 29, T. 35 N., R. 44 E. and Section 25, T. 36 N., R. 43 E., in Humboldt County.	New Nevada Resources, LLC (successor to Nevada Land & Resource Company, LLC) and Newmont USA Limited (successor to Newmont Gold Company)	1/20/2000	Humboldt County, Document #2000- 699 Newmont File: 29- 0127-0020
<u>Transmission Line Relocation Agreement</u> Located in T. 34 N., R. 42 E., in Humboldt county for the purpose of transmission lines.	Sierra Pacific Power Company dba NV Energy and Newmont USA Limited (formerly Lone Tree Mining Inc.)	1/3/1991	Newmont File: 29- 127-SR-05

<b>Description</b>	<b>Parties</b>	<b>Document Date</b>	<b>Reference Information</b>
<u>Substation Construction Agreement</u> For an electric substation at the Lone Tree Mine, in Humboldt County.	Sierra Pacific Power Company dba NV Energy and Newmont USA Limited (formerly Lone Tree Mining, Inc.)	1/3/1991	Newmont File: 29-127-SR-06
<u>Underground Pipeline License - License #026187, Audit #S711771</u> Located in Section 36, T. 35 N., R. 42 E., in Humboldt County, for the purpose of water pipelines.	Railroad Management Company, LLC (formerly Southern Pacific Transportation Company) and Newmont USA Limited (formerly Lone Tree Mining, Inc.)		Newmont File: 29-127-SR-16
<u>Right of Way Deed</u> Located in T. 35 N., R. 42 E., in Humboldt County, for the purpose of an aqueduct for water discharge.	Ellison Ranching Company to Newmont USA Limited (successor to Santa Fe Pacific Gold Corporation)	8/16/1994	Humboldt County, Doc. 351715, Book 337, Page 357 Newmont File: 29-127-SR-19
<u>Right of Entry Agreement</u> Located in Section 1, T. 34 N., R. 42 E., in Humboldt County, for the purpose of fiber optics.	Newmont USA Limited and Level 3 Communications, LLC	9/27/2017	Newmont File: 29-149-0002
<u>Grazing Lease</u> Located in Sections 5 and 7, T. 39 N., R. 68 E., in Elko County, for grazing.	Newmont USA Limited (successor to Southern Pacific Company) and Winecup-Gamble, Inc. (successor to Mesquite Land Co., Inc.)	5/11/65, amended 7/1/79	Newmont File: 29-183-0001
<u>Grazing Lease</u> Located in T. 38 N., R. 58 and 59 E., in Elko County.	Newmont USA Limited (successor to Southern Pacific Land Company) and Rafter Diamond Land Company, LLC (formerly Pritchard Land and Cattle Company and Tabor Creek Cattle Co.)	2/1/1974	Newmont File: 29-183-0010

<b>Description</b>	<b>Parties</b>	<b>Document Date</b>	<b>Reference Information</b>
<u>Grazing Lease</u> Located in T. 39, 40 and 41 N., R. 64 E., and T. 41 N., R. 65 E., in Elko County.	Newmont USA Limited (successor to Southern Pacific Land Company) and Winecup-Gamble, Inc. (successor to Winecup Ranch Partnership)	7/6/1971	Newmont File: 29-183-0015
<u>Grant of Easement</u> Located in Section 1, T. 36 N., R. 58 E., in Elko County, for the purpose of communications.	Newmont USA Limited (formerly Santa Fe Pacific Gold Corporation) and WiTel (formerly Williams Communications, Inc.)	10/5/1999	Newmont File: 29-183-0028
<u>Grant of Easement</u> Located in Section 1, T. 34 N., R. 42 E., in Humboldt County, for the purpose of communications.	Newmont USA (formerly Santa Fe Pacific Gold Corporation) and WiTel (formerly Williams Communications, Inc.)	10/6/1999	Newmont File: 29-183-0029
<u>Land Lease Agreement</u> Located in Section 31, T. 33 N., R. 49 E., in Eureka County, for the purpose of communications.	Newmont USA Limited (successor to Newmont Gold Company) and Level 3 Communications, LLC (formerly Williams Communications, Inc.)	10/15/1999	Newmont File: 29-183-0033
<u>Grant of Easement</u> Located in Section 25, T. 33 N., R. 48 E., in Eureka County, for the purpose of communications.	Newmont USA Limited (successor to Newmont Gold Company) and Nevada Bell d/b/a SBC Nevada	10/12/1999	Eureka County, Document #173096, Book 330, Page 72 Newmont File: 29-183-0034
<u>Grant of Easement</u> Located in Sections 15 and 22, T. 33 N., R. 52 E., in Elko County, for the purpose of electrical.	Newmont USA Limited (successor to Newmont Gold Company) and Wells Rural Electric Company	2/8/2000	Newmont File: 29-183-0035



Description	Parties	Document Date	Reference Information
<u>Entry Permit</u> Located in Sections 23 and 15, T. 33 N., R. 52 E., in Elko County, for the purpose of access.	Newmont USA Limited (formerly Santa Fe Pacific Gold Corp.) and State of Nevada	7/26/2001	Newmont File: 29-183-0037
<u>Mining Lease and Agreement</u> Unpatented Lode Claim Block: N, in Humboldt County.	Franco-Nevada U.S. Corporation (formerly Century Gold LLC / Donald J. & Suzanne R. Decker) and Newmont USA Limited (successor to Welcome North Mines (U.S.) Inc. and Nevada North Resources (U.S.A.) Inc.)	6/5/87, amended 11/30/92 and 4/22/94	Humboldt County, Book 319, Page 273; 4/22/94 Humboldt County, Book 339, Page 652 Newmont File: 29-187-001-B
<u>Grazing Lease</u> Located in Section 5, T. 34 N., R. 38 E., in Pershing County, for grazing.	Newmont USA Limited (successor to Southern Pacific Land Company) and Piquet Ranches, Inc. (successor to Van Diest Bros., Inc.)	3/28/1972	Newmont File: 29-191-0009
<u>Grazing Lease</u> Located in Section 17, T. 32 N., R. 47 E., in Lander County, for grazing.	Newmont USA Limited (successor to Southern Pacific Land Company) and Julian Tomera Ranches, Inc. (John W. and Wilburta S. Marvel)	8/1/74, amended 7/1/79	Newmont File: 29-191-0013
<u>Grazing Lease</u> Located in Sections 15 and 27, T. 38 N., R. 43 E., in Humboldt County, for grazing.	Newmont USA Limited (successor to Southern Pacific Land Company) and Oro Vaca, Inc. (formerly Hammond Ranch, Inc.)	8/1/1975	Newmont File: 29-191-0017
<u>Right of Way</u> Located in Section 9, T. 31 N., R. 48 E., in Eureka County for the purpose of a roadway.	Maury B. Tyler to Newmont USA Limited (formerly Santa Fe Pacific Gold Corporation)	3/20/1995	Eureka County, Document #157909, Book 282, Page 524 Newmont File: 29-196-SR-04

Description	Parties	Document Date	Reference Information
<u>Easement</u> Located in Section 7, T. 32 N., R. 47 E., in Lander County for the purpose of road access.	New Nevada Resources, LLC, Newmont USA Limited	2/12/1996	Lander County, Document #196980, Book 426, Page 398 Newmont File: 29-196-SR-08
<u>Grant of Easement for Electric Transmission &amp; Communication</u> Located in Sections 13, 23 and 27, T. 32 N., R. 48 E., in Lander County for the purpose of a powerline.	Newmont USA Limited (formerly Santa Fe Pacific Gold Corporation) and Sierra Pacific Power Company dba NV Energy	7/22/1996	Eureka County as Document #164240, Book 299, Page 308 Newmont File: 29-196-SR-11
<u>Right-of-Way Grant/Temporary Use Permit N-60249</u> Located in Section 8, T. 31 N., R. 48 E., in Eureka County, for the purpose of a powerline.	the Bureau of Land Management and Newmont USA Limited (formerly Santa Fe Pacific Gold Corporation)	2/27/1997	Newmont File: 29-196-SR-12
<u>Right-of-Way Grant/Temporary Use Permit N-60250</u> Located in Section 2, T. 31 N., R. 47 E. and Sections 6 and 8, T. 31 N., R. 48 E., in Lander County, for the purpose of a water pipeline, access, and wells.	the Bureau of Land Management and Newmont USA Limited (formerly Santa Fe Pacific Gold Corporation)	2/27/1997	Newmont File: 29-196-SR-13
<u>Restated Minerals Sublease and Option</u> Located in Sections 5 and 6, T. 36 N., R. 62 E., in Elko County.	Newmont USA Limited and Gold Rush Metals, L.L.C. (successor to Nations Mining, LLC)	9/24/09, effective 4/1/00, amended 3/1/16	Newmont File: 29-249-0001

Description	Parties	Document Date	Reference Information
<u>Grant of Easement</u> Located in Sections 25, 26, and 36, T. 33 N., R. 48 E., in Eureka County, for the purpose of communications.	Newmont Gold Company and Elko Land & Livestock Company and Nevada Bell	6/13/1994	Eureka County, Document #153634, Book 27, Page 96 Newmont File: 29-251-0034
<u>Land Lease Agreement</u> Located in Section 23, T. 33 N., R. 48 E., in Eureka County, for the purpose of telecommunications.	Newmont USA Limited (successor to Newmont Gold Company) and American Tower, L.P.	11/19/99, effective 1/1/00	Newmont File: 29-252-0001
<u>Grant of Easement for Overhead Electric Distribution and Communication</u> Located in Section 25, T. 33 N., R. 48 E. and Section 31, T. 33 N., R. 49 E., in Eureka County, for electric.	Newmont USA Limited (successor to Newmont Gold Company) to Sierra Pacific Power Company dba NV Energy	1/21/2000	Newmont File: 29-252-0002
<u>Grant of Easement for Electric Transmission</u> Located in Sections 24, 25, and 26, T. 33 N., R. 48 E., in Eureka County, for electric.	Newmont USA Limited (successor to Newmont Gold Company) to Sierra Pacific Power Company dba NV Energy	4/17/1996	Eureka County, Document #161873, Book 294, Page 532 Newmont File: 29-252-0003
<u>Grant of Easement for Electric Transmission, Distribution, and Communication</u> Located in Sections 2 and 10, T. 37 N., R. 42 E., in Humboldt County, for electric.	Newmont USA Limited (Newmont Mining Corporation) to Sierra Pacific Power Company dba NV Energy	7/21/2000	Humboldt County, Document #2000 3756 Newmont File: 29-252-0004
<u>Grant of Easement for Electric Transmission and Communications</u> Located in T. 32 and 33 N., R. 48 E., Eureka County, for electric.	Newmont USA Limited (formerly Newmont Mining Corporation) and Sierra Pacific Power Company dba NV Energy	9/18/2001	Newmont File No. 29-252-0007

<b>Description</b>	<b>Parties</b>	<b>Document Date</b>	<b>Reference Information</b>
<u>Grant of Easement</u> Located in Section 1, T. 36 N., R. 58 E., in Elko County, for telecommunications.	Newmont Mining Corporation and Citizens Telecommunications of Nevada	7/31/2001	Elko County, Document #476670, Book 1, Page 39007 Newmont File: 29-252-0009
<u>Grant of Easement for Electric Distribution Line</u> Located in Section 1, T. 33 N., R. 51 E. and Section 36, T. 34 N., R. 51 E. in Eureka County, for electric.	Newmont USA Limited (successor to Newmont Gold Company) to Wells Rural Electric Company	3/29/1988	Eureka County, Document #117742, Book 176, Page 002 Newmont File: 29-252-0013
<u>Grant of Easement for Electric Distribution Line</u> Located in Section 31, T. 34 N., R. 52 E., and Sections 25, 36, T. 34 N., R. 51 E., in Eureka County for electric.	Newmont USA Limited (successor to Newmont Gold Company) to Wells Rural Electric Company	7/24/1990	Newmont File: 29-252-0014
<u>Grant of Easement for Electric Distribution Line</u> Located in Section 36, T. 34 N., R. 51 E.; Section 31, T. 34 N., R. 52 E.; Section 31, T. 33 N., R. 52 E., in Eureka County, for electric.	Newmont USA Limited (successor to Newmont Gold Company) to Wells Rural Electric Company	7/24/1990	Newmont File: 29-252-0016
<u>Easement and Right of Way</u> Located in Section 1, T. 33 N., R. 51 E., in Eureka County, for electric.	Newmont USA Limited (successor to Newmont Gold Company) and Wells Rural Electric Company	3/25/1991	Elko County, Document #304326, Book 748, Page 729 Newmont File: 29-252-0018
<u>Grant of Easement for Electric Transmission Line and Substation</u> Located in Sections 3 and 4, T. 31 N., R. 53 E. and Section 33, T. 32 N., R. 53 E., in Elko County, for electric.	Newmont USA Limited (successor to Newmont Gold Company) and Sierra Pacific Power Company dba NV Energy	3/14/1988	Newmont File: 29-252-0020

<b>Description</b>	<b>Parties</b>	<b>Document Date</b>	<b>Reference Information</b>
<u>Grant of Easement for Electric Transmission and Distribution</u> Located in Section 13, T. 35 N., R. 50 E., in Eureka County, for electric.	Newmont USA Limited (successor to Newmont Gold Company) and Sierra Pacific Power Company dba NV Energy	4/18/1988	Newmont File: 29-252-0021
<u>Grant of Easement for Switch Station Access Road</u> Located in Section 31, T. 34 N., R. 52 E., in Eureka County, for access.	Newmont USA Limited (successor to Newmont Gold Company) and Sierra Pacific Power Company dba NV Energy	3/17/1989	Newmont File: 29-252-0022
<u>Grant of Easement for Electric Transmission and Distribution</u> Located in Sections 6 and 31, T. 33 N., R. 52 E., in Eureka County, for electric.	Newmont USA Limited (successor to Newmont Gold Company) and Sierra Pacific Power Company dba NV Energy	4/18/1988	Newmont File: 29-252-0023
<u>Grant of Easement for Electric Transmission and Distribution</u> Located in Section 36, T. 34 N., R. 51 E., and Section 31, T. 34 N., R. 52 E., in Eureka County, for electric.	Newmont USA Limited (successor to Newmont Gold Company) and Sierra Pacific Power Company dba NV Energy	4/18/1988	Newmont File: 29-252-0024
<u>Grant of Communications System Easement</u> Located in Section 1, T. 33 N., R. 51 E.; Section 36, T. 34 N., R. 51 E.; Section 31, T. 34 N., R. 52 E., in Eureka County, for communications.	Newmont USA Limited (successor to Newmont Gold Company) and CP National	2/1/1990	Newmont File: 29-252-0025
<u>Quitclaim Deed of Easement</u> Located in Section 20, T. 33 N., R. 53 E., in Eureka County.	Nevada Bell to Newmont USA Limited (successor to Newmont Gold Company)	11/27/1995	Elko County, Document #378985, Book 920, Page 890 Newmont File: 29-252-0026

Description	Parties	Document Date	Reference Information
<u>Easement and Right of Way</u> Located in Section 1, T. 33 N., R. 51 E., in Eureka County, for electric.	Newmont USA Limited (successor to Newmont Gold Company) and Wells Rural Electric Company	3/25/1991	Elko County, Document #304327, Book 748, Page 732 Newmont File: 29-252-0028
<u>Easement and Right-of-Way</u> Located in Section 35, T. 34 N., R. 51 E., in Eureka County, for electric.	Newmont USA Limited (successor to Newmont Gold Company) and Wells Rural Electric Company	3/25/1991	Elko County, Document #304325, Book 748, Page 726 Newmont File: 29-252-0029
<u>Grant of Easement for Electric Transmission</u> Located in Section 29, T. 36 N., R. 50 E., in Eureka County, for electric.	Newmont USA Limited (successor to Newmont Gold Company) and Sierra Pacific Power Company dba NV Energy	6/26/1995	Newmont File: 29-252-0031
<u>Lease Agreement</u> Located in Section 36, T. 34 N., R. 51 E., in Eureka County, for the construction and maintenance of an oxygen plant.	Newmont USA Limited (Newmont Gold Company) and Praxair, Inc.	11/23/1992	Newmont File: 29-252-0032-A
<u>Grant of Easement</u> Located in Section 36, T. 34 N., R. 51 E, in Eureka County, for access.	Newmont USA Limited (successor to Newmont Gold Company) and Praxair, Inc.	9/29/1994	Eureka County, Document #155353, Book 276, Page 64 Newmont File: 29-252-0032-B
<u>Grant of Easement</u> Located in Section 22, T. 33 N., R. 52 E., in Elko County, for a gas pipeline.	Newmont USA Limited (successor to Newmont Gold Company) and Southwest Gas Corporation	3/2/2000	Newmont File: 29-252-0033

<b>Description</b>	<b>Parties</b>	<b>Document Date</b>	<b>Reference Information</b>
<u>Grant of Easement for Overhead Electric Transmission</u> Located in Section 31, T. 35 N., R. 43 E. & Section 01, T. 34 N., R. 42 E. in Humboldt County, for electric.	Newmont USA Limited dba Newmont Mining Corporation and Sierra Pacific Power Company dba NV Energy	10/18/2004	Humboldt County, Document #2004-5846 Newmont File: 29-252-0038
<u>Grant of Easement for Overhead Electric Transmission</u> Located in T. 34 N., R 51 E. and R. 52 E. in Eureka County, for electric.	Newmont USA Limited and Sierra Pacific Power Company dba NV Energy	2/14/05, amended 7/706	Eureka County, Doc. 205376, Book 439, Page 76-81 Newmont File: 29-252-0039
<u>Grant of Easement</u> Located in T. 33 N., R 48 E. in Eureka County, for access.	Newmont USA Limited d/b/a Newmont Mining Corporation and Nevada Bell Telephone Company d/b/a SBC Nevada	12/20/2005	Eureka County, Document #203125, Book 430, Page 334-337 Newmont File: 29-252-0049
<u>Grant of Easement to Install and Maintain Spring Water Collection and Water System Facilities</u> Located in Section 7 T. 39 N., R 68 E. in Elko County, for access.	Newmont USA Limited d/b/a Newmont Mining Corporation and Elko County	6/8/2006	Elko County, Document #554658 Newmont File: 29-252-0046
<u>Grant of Easement for Overhead Electric Transmission</u> Located in Sections 25, 30 & 31, in T. 34 N., R. 52 E., in Eureka County, for electric.	Newmont USA Limited d/b/a Newmont Mining Corporation to Wells Rural Electric Company	5/8/2006	Eureka County Document #205378, Book 439, Page 88-93 Newmont File: 29-252-0047
<u>Right of Way and Easement Agreement</u> Located in T. 39 N., R. 58 E., and T. 41 N., R. 64 E., in Elko County, for access.	Newmont USA Limited and Ruby Pipeline, L.L.C. 29-252-0051-A - Access Grant and Agreement dated June 6, 2011 between Newmont USA Limited d/b/a Newmont Mining Corporation and Ruby Pipeline, L.L.C.	4/15/2009	Newmont File: 29-252-0051 and 29-252-0051A

<b>Description</b>	<b>Parties</b>	<b>Document Date</b>	<b>Reference Information</b>
<u>Grant of Easement</u> Located in Section 33, T. 33 N., R. 52 E., in Elko County, for access.	Newmont USA Limited d/b/a Newmont Mining Corporation and Wells Rural Electric Company	8/11/09, as amended 3/30/12	Elko County Document #616790 and Document #654522 Newmont File: 29-252-0054
<u>Grant of Easement</u> Located in Sections 2, 11 & 14, T. 36 N., R. 40 E., in Elko County, for access.	Newmont USA Limited to Homestake Mining Company of California	12/16/09, as amended 9/23/14	Elko County Document #621162 Newmont File: 29-252-0057
<u>Cathodic Protection Unit Easement</u> Located in Section 21, T. 39 N., R. 58 E., in Elko County.	Newmont USA Limited and Ruby Pipeline, L.L.C.	9/20/2010	Newmont File:29-252-0058
<u>Grazing Lease</u> Located in Sections 21, 23, 27 & 33 in T. 31 N., R. 47 E., in Lander County, for grazing.	Newmont USA Limited d/b/a Newmont Mining Corporation and Hank Filippini Ranch, Filippini Ranching	1/1/2011	Newmont File:29-252-0061
<u>Right of Way Agreement</u> Located in T. 36 N., R. 50 E., in Elko & Eureka County, for pipeline.	Newmont USA Limited and Elko Land and Livestock Co. and Prospector Pipeline Company	8/16/2012	Newmont File:29-252-0063
<u>Agreement for Electrical Service and Line Extension</u> Located in Section 7, T.33N., R.52E., in Eureka County, for electric.	Newmont USA Limited and Wells Rural Electric Company	12/3/2012	Newmont File:29-252-0065
<u>Agreement for Removal of Gravel and Base Material</u> Located in Section 29, T.38N., R.44E., in Humboldt County, for materials.	Newmont USA Limited and the County of Humboldt	2/12/2014	Newmont File:29-252-0067



<b>Description</b>	<b>Parties</b>	<b>Document Date</b>	<b>Reference Information</b>
<u>Right of Way and Surface Facilities Agreement</u> Located in T.35N.-T.36N., R.50E., in Eureka County, for access and facilities.	Newmont USA Limited and Elko Land and Livestock Company (Grantor) and Prospector Pipeline Company (Grantee)	7/31/2004	Newmont File:29-252-0068
<u>Grant of Easement for Overhead Electric Transmission</u> Located in Section 9, T.32N., R.52E. in Eureka County, for electric.	Newmont USA Limited and Sierra Pacific Power Company dba NV Energy	12/7/2015	Newmont File:29-252-0069
<u>Grant of Easement</u> Located in Section 1, T.37N., R.42E. in Humboldt County, for access.	Newmont USA Limited and Sierra Pacific Power Company dba NV Energy	12/5/2016	Newmont File:29-252-0070
<u>Grant of Easement</u> Located in Sections 29 & 32, T.36N., R.50E. in Eureka County, for access.	Newmont USA Limited and Sierra Pacific Power Company dba NV Energy	12/8/2016	Newmont File:29-252-0071
<u>Right of Entry Agreement</u> Located in Elko County, for communications.	Newmont USA Limited and Level 3 Communications, LLC	8/28/2017	Newmont File:29-252-0072
<u>Well Easement Agreement</u> Located in Section 33, T.33N., R.52E., in Elko County, for access.	Newmont USA Limited and Deborah Richards, as Personal Representative of the Estate of Franklin L. Cater	10/13/2017	Elko County Document #732800 Newmont File:29-252-0073
<u>Grant of Easement for Overhead Transmission</u> Located in Sections 19 & 20, T.33N., R.53E., in Elko County, for electric.	Newmont USA Limited and WanRack LLC	4/3/2018	Elko County Document #739003 Newmont File: 29-252-0074
<u>Simon Creek Restated Joint Venture Agreement</u> Located in Sections 18, 20 and 29, T.35N., R.51E., in Eureka County.	Barrick Goldstrike Mines Inc. and Newmont USA Limited	11/27/2002	(No recorded document found) Newmont File: 29-260-0000A

Description	Parties	Document Date	Reference Information
<u>Net Smelter Return Royalty Deed</u> Located in Sections 18, 20 and 29, T.35N., R.51E., in Eureka County.	Barrick Gold Exploration Inc. and Newmont USA Limited to Gold Ventures, Inc.	11/27/2002	Eureka County Document #180355, Book 356, Page 195 Newmont File: 29-260-0000B
<u>Assignment and Assumption Agreement</u>	Gold Ventures, Inc. and Newmont Mining Corporation (formerly Newmont Gold Company)	10/25/1996	(No recorded document found) Newmont File: 29-260-0002
<u>Net Returns Royalty Deed and Agreement</u> Located on various patents in Eureka County.	High Desert Mineral Resources of Nevada, Inc. and Newmont USA Limited (successor to Newmont Gold Company) to William W. Bleazard and Beverly L. Bleazard (as joint tenants)	8/31/1992	Eureka County Document #142110, Book 238, Page 182 Newmont File: 29-261-0008
<u>Agreement Located in T.35N., R.50E.-R.51E., in Eureka County.</u>	High Desert Mineral Resources of Nevada Inc. and Newmont USA Limited (successor to Newmont Gold Company)	3/21/1991	(No recorded document found) Newmont File: 29-261-0038
<u>BLM Communications Use Lease N-087945</u> Located in Section 12, T.35N., R.50E., in Eureka County, for communication.	Newmont Mining Corporation	2/23/11, amended 11/26/12	Newmont File: 29-261-0043
<u>Right-of-Way Grant/Temporary Use Permit N-092902</u> Located in T.35N., R.50E.-R.51E., in Eureka County, for access.	Bureau of Land Management to Newmont USA Limited	7/10/2014	Newmont File: 29-261-SR-01

<b>Description</b>	<b>Parties</b>	<b>Document Date</b>	<b>Reference Information</b>
<u>Mining Deed</u> Located in Section 30, T.36N., R.50E., in Eureka County.	Barrick Goldstrike Mines Inc. to Newmont Mining Corporation (formerly Newmont Gold Company)	5/3/1999	Eureka County Document #172207, Book 327, Page 78 Newmont File: 29-261-0006
<u>Grant of Easement</u> Located in Section 28, T.36N., R.50E., in Eureka County, for access.	Newmont USA Limited and Barrick Goldstrike Mines Inc.	5/12/2003	Eureka County Document #181988, Book 362, Page 209 Newmont File: 29-261-0013
<u>General Agreement</u> Covering a portion of Barrick's BLLS 5-0 stockpile, in Eureka County.	RG Royalties, LLC (100%), Barrick Goldstrike Mines, Inc. (100%), Newmont USA Limited, a Delaware corporation (100%)	5/3/1999	(No recorded document found) Newmont File: 29-262-0005
<u>General Agreement</u> For the purpose of consolidating their land positions in Eureka County.	Barrick Goldstrike Mines, Inc. (100%), Newmont USA Limited, a Delaware corporation (100%)	5/3/1999	(No recorded document found) Newmont File: 29-263-0000A-E
<u>Easement</u> As reserved in documents in Eureka County.	Barrick Goldstrike Mines, Inc. (100%), Newmont USA Limited, a Delaware corporation (100%)	5/3/1999	Newmont File: 29-263-0002
<u>Easement</u> Non-exclusive easements and use rights on, across or under portions of Newmont property in Eureka County.	Barrick Goldstrike Mines, Inc. (100%), Newmont USA Limited, a Delaware corporation (100%)	5/3/1999	Newmont File: 29-263-0008
<u>Easement</u> Right to use Barrick's road for access to Newmont Property in Eureka County.	Barrick Goldstrike Mines, Inc. (100%), Newmont USA Limited, a Delaware corporation (100%)	5/3/1999	Newmont File: 29-263-0009

Description	Parties	Document Date	Reference Information
<u>General Agreement</u> Regarding the North Star Layback Agreement in Eureka County.	Barrick Goldstrike Mines, Inc. (100%), Newmont USA Limited, a Delaware corporation (100%)	2/1/1996	(No recorded document found) Newmont File: 29-264-0001-D
<u>Grant of Roadway Easement</u> Located in T. 35 N., R. 50 E., in Eureka County, for access.	Newmont USA Limited (Newmont Gold Company), Elko Land and Livestock Company, Newmont Exploration Limited, Snake River Cattle Trucking Co. (Grantors) and Barrick Goldstrike Mines Inc. (Grantee)	4/29/88, as amended 8/10/04, 8/15/05 and 5/23/08	Newmont File: 29-265-0002
<u>Temporary Access Permit for Water Monitor Well</u> Located in Section 28, T.36N., R.50E., in Eureka County.	Newmont USA Limited to Barrick Goldstrike Mines Inc	2/18/01, as amended effective 2/18/16	Newmont File: 29-265-0008
<u>Lease</u> Located in Section 3 T.31N., R.53E., in Elko County.	Julian Tomera Ranches, Inc. and George Tomera and Newmont USA Limited (Newmont Exploration Limited)	6/15/1980	Elko County Document #138186, Book 330, Page 501 Newmont File: 29-267-0001
<u>Mineral Lease and Agreement</u> Located in Section 9, T.31N., R.53E., in Elko County.	Julian Tomera and Malfisa Tomera, Peter M. Tomera and Toni Lynn Tomera, Thomas J. Tomera and Patsy Sue Tomera as Trustees, Eleanor O'Donnell, Lucy B. Miller f/k/a Lucy Hightower, Juliana Diaz and Newmont USA Limited (formerly Newmont Gold Company)	2/1/89, as amended 2/1/04	Elko County Document #272420, Book 669, Page 315 Newmont File: 29-267-0004

Description	Parties	Document Date	Reference Information
<u>Mineral Lease and Agreement</u> Located in Section 9, T.31N., R.53E., in Elko County.	Julian Tomera Ranches, Inc., Stonehouse Division; Thomas J. & Patsy S. Tomera, Trustees of the Thomas J. Tomera Family Trust, and Newmont USA Limited (formerly Newmont Gold Company)	2/1/89, as amended 2/1/04	(No recorded document found) Newmont File: 29-267-0006
<u>Mining Lease</u> Located in T.31N., R.53E., T.32N., R.53E., in Elko County.	Newmont USA Limited and Alan S. Boyack and Phyllis S. Boyack, as trustees of the Alan S. Boyack Family Revocable Living Trust, Arthur D. Montrose and Faye A. Montrose, Price Douglas Montrose and Gail Montrose, Helen Hammond-Wood and Newmont USA Limited (successor to Premier Gold Mines USA Inc, Saddle Gold Inc., a wholly owned subsidiary of Premier Gold Mines (formerly Saddle Gold Inc., Petan Company and Peter Jackson))	6/15/80, as amended 2/17/81, 4/1/86, 12/21/88, 4/11/89, 2/1/91	(No recorded document found) Newmont File: 29-267-0007
<u>Royalty Agreement</u> Located in T.32N., R.53E., T.31N., R.53E., in Elko County.	Newmont USA Limited (successor to Ann G. Jackson) and Alan & Phyllis Boyack, Douglas & Gail Montrose, Arthur & Faye Montrose and Helen Hammond-Wood (successors in title)	4/14/80, as amended 6/1/81 and 7/28/09	(No recorded document found) Newmont File: 29-267-0007A

Description	Parties	Document Date	Reference Information
<u>Royalty Deed</u> Located in Sections 25, 33 and 35 T.32N., R.53E., and Section 4 T.31N., R.53E., in Elko County.	Petan Company and Peter Jackson (successor to Ann G. Jackson) and Alan S. Boyack and Phyllis Boyack, Douglas Montrose and Gail Montrose, and Arthur D. and Faye Montrose, and Helen Hammond	2/19/2010	Elko County, Document #624691 Newmont File: 29-267-0027C
<u>Right-of-Way Grant/Temporary Use Permit N-47282</u> Located in T.31N., R.53E.-R.54E., in Elko County, for access.	Bureau of Land Management to Newmont Gold Company	12/10/1987	Newmont File: 29-267-SR-01
<u>Right-of-Way Grant/Temporary Use Permit N-35312</u> Located in T.31N., R.53E., T.32N., R.52E.-R.53E., in Elko County, for access.	Bureau of Land Management to Newmont Gold Company	5/12/1987	Newmont File: 29-267-SR-02
<u>Right-of-Way Grant/Temporary Use Permit N-47290</u> Located in Sections 22, 26, 27, 34 and 35 T.32N., R.53E., in Elko County, for access.	Bureau of Land Management to Newmont Gold Company	8/4/1988	Newmont File: 29-267-SR-03
<u>Agreement (Right of Way Easement)</u> Located in T.31N., R.53E., T.32N., R.52E., in Elko County, for access.	Julian Tomera Ranches, Inc. Stonehouse Division and Thomas J. & Patsy Tomera and Newmont USA Limited (Newmont Gold Company)	3/1/87, as amended 8, 2015	Newmont File: 29-267-SR-05

<b>Description</b>	<b>Parties</b>	<b>Document Date</b>	<b>Reference Information</b>
<u>Easement</u> Located in Section 7 T.31N., R.54E., in Elko County, for access.	Yole Tomera, Trustee of the Testamentary Trust of the Last Will and Testament of Edward V. Tomera, and Newmont Gold Company	3/16/1988	Elko County, Document #251005, Book 615, Page 602 Newmont File: 29-267-SR-06
<u>Right-of-Way Grant/Temporary Use Permit N-38072</u> Located in Section 30, T.32N., R.54E., and Section 25 T.32N., R.53E., in Elko County, for access.	Bureau of Land Management to Newmont Exploration Limited	1/24/1984	Newmont File: 29-267-SR-07
<u>Letter Agreement</u> Located in Section 13 T.32N., R.52E., in Elko County, for gravel.	Tomera Ranches, Inc., Stone House Division to Newmont USA Limited	4/1/1987	Newmont File: 29-267-SR-08
<u>Easement</u> Located in Section 3 T.32N., R.52E., in Elko County, for access.	Tomera Ranches, Inc., Stone House Division to Newmont USA Limited (successor to Newmont Gold Company)	5/31/2007	Newmont File: 29-267-SR-09
<u>Easement</u> Access over the Carlin Mine Road (including the portion known as the Simon Creek Ranch), the Bootstrap Haul Road and other related roads in Eureka County.	Western States Minerals Corporation, T Lazy S Ranch, Barrick Goldstrike Mines, Inc., Barrick Goldstrike Mines, Inc.	9/1/1980	Newmont File: 29-269-SR-01

Description	Parties	Document Date	Reference Information
<u>Precious Metals Mining Lease</u> Located in T.31N.- T.32N., R.43E. -R.44E., in Lander County.	Amax Exploration, Inc. (formerly AMAX & Anadarko Holding Company (formerly Union Pacific and Rocky Mountain Energy)) and Newmont USA Limited (successor to Battle Mountain Gold Company)	11/1/1986	Lander County, Document #141308, Book 288, Page 388 and Document #143408, Book 292, Page 419 Newmont File: 29-400-0003
<u>Molybdenum Mining Lease</u> Located in T.32N., R.44E., in Lander County.	Battle Mountain Gold Company (subsidiary of Newmont USA Limited) (Lessor) and Amax Exploration, Inc. & Anadarko Holding Company (formerly Union Pacific and Rocky Mountain Energy Company) (Lessees)	11/1/1986	(No recorded document found) Newmont File: 29-400-0004
<u>License #182366</u> Located in Sections 11 and 14 T.31N., R.44E., in Lander County.	New Nevada Lands, LLC (successor to Nevada Land & Resource Company) and Newmont USA Limited (successor to Battle Mountain Gold Company)	6/1/76, as amended	Newmont File: 29-401-0002
<u>Water Rights Lease Agreement</u> Located in Lander County.	Newmont USA Limited (Lessor) and Julian Tomera Ranches Inc., Battle Mountain Division (Lessee)	10/1/2018	Newmont File: 29-401-0002A



Description	Parties	Document Date	Reference Information
<u>Easement and Right-of-Way</u> Located in Sections 15 and 22 T.31N., R.43E., in Lander County.	Battle Mountain Gold (USA) Inc. (formerly Americas Gold Exploration, Inc. and Goodwin Plumas Mines) to Newmont USA Limited (formerly Battle Mountain Gold Company)	1/1/2004	Lander County Document #0231578 Newmont File: 29-401-0020
<u>BLM Right of Way N-00244</u> Located in Sections 4 and 8 T.30N., R.43E., and Sections 28 and 33 T.31N., R.43E., in Lander County, for access.	Duval Corporation (Battle Mountain Gold Co. c/o Newmont Mining Corp.)	1/16/1967	Newmont File: 29-401-0021
<u>BLM Right of Way N-00245</u> Location in Sections 4, 10 and 11 T.31N., R.44E., in Lander County, for access.	Duval Corporation (Battle Mountain Gold Co. c/o Newmont Mining Corp.)	1/13/1967	Newmont File: 29-401-0022
<u>BLM Right of Way N-36643</u> Located in Sections 20, 28, 29 and 33 T.31N., R.43E., in Lander County, for access.	Duval Corporation (Battle Mountain Gold Co. c/o Newmont Mining Corp.)	8/13/1982	Newmont File: 29-401-0023
<u>BLM Right-of-Way Grant/Temporary Use Permit N-63060</u> Located in Sections 14, 23 and 24 T.31N., R.43E., in Lander County, for access.	Mountain Gold Company (Newmont Mining Corp.)	1/4/1999	Newmont File: 29-401-0025
<u>Temporary Tramroad Right-of-Way Permit N-067017</u> Located in T.31N., R.43E., in Lander County, for access.	Bureau of Land Management to Battle Mountain Gold Company (Duval Corporation, Gold Producers, Inc.)	2/25/1966	Newmont File: 29-401-0026
<u>BLM Right-of-Way N-067372</u> Located in Section 4, 10 and 11 T.31N., R.44E., in Lander County, for access.	Duval Corporation (now Newmont USA Limited) (formerly Battle Mountain Gold Company)	9/19/1966	Newmont File: 29-401-0027

Description	Parties	Document Date	Reference Information
<u>BLM Right-of-Way N-067373</u> Located in T.30N. -T.31N., R.43E., in Lander County, for access.	Duval Corporation (now Newmont USA Limited) (formerly Battle Mountain Gold Company)	9/19/1966	Newmont File: 29-401-0028
<u>Boundary Agreement</u> Located in Lander County.	Duval Corporation (now Newmont USA Limited) (formerly Battle Mountain Gold Company) and the Jack B. Parson Companies and Frank W. Lewis	8/27/1982	Newmont File: 29-401-0031
<u>Grant of Perpetual Easement</u> Located in Section 21, T.31N., R.43E., in Lander County.	F.W. Lewis, Inc. and Battle Mountain Gold Company	12/18/1995	Lander County Document #196008 Newmont File: 29-401-0031A
<u>Deed</u> Located in Section 29 T.31N., R.43E., in Lander County.	The Flowery Gold Mines Company of Nevada to Newmont USA Limited (successor to Battle Mountain Gold Company (originally Duval Corporation))	3/1/1982	Lander County Document #112126 Newmont File: 29-401-0041
<u>Agreement</u> Located in Lander County	Lander County and Newmont USA Limited	10/13/2004	Lander County Document #0234392, Book 535, Page 527 Newmont File: 29-401-SR-02
<u>BLM Right-of-Way Grant/Temporary Use Permit N-78954</u> Located in Sections 4,16,17,20 T.30N., R.43E., in Lander County, for access.	Newmont Mining Corporation	12/6/2004	Newmont File: 29-401-SR-03
<u>Grant of Easement</u> Located in Section 9, T.30N., R.43E., in Lander County, for access.	Newmont USA Limited (successor to Battle Mountain Gold Company) and Southwest Gas Corporation	6/20/2005	Newmont File: 29-401-SR-04

Description	Parties	Document Date	Reference Information
<u>Right of Way Grant/Temporary Use Permit N-80925</u> Located in Section 2 and 10 T.30N., R.43E., in Lander County, for access.	Bureau of Land Management to Newmont Mining Corporation	2/14/2006	Newmont File: 29-401-SR-05
<u>BLM Right-of-Way N-84251</u> Located in Lander County, for access.	Lander County	10/15/08, as amended 2/8/10	Newmont File: 29-401-SR-08
<u>Letter Agreement</u> Located in Sections 4 and 5 T.30N., R.43.E., in Lander County, for access.	Paiute Pipeline Company and Newmont USA Limited	7/6/2011	Newmont File: 29-401-SR-09
<u>Access Agreement for Piezometer Wells</u> Located in Sections 4,9,16 T.31N., R.43E. in Lander County, for access.	Phoenix Joint Venture and Newmont USA Limited	8/3/2012	Newmont File: 29-401-SR-11
<u>BLM Right-of-Way Grant/Temporary Use Permit N-092313</u> Located in Section 1 and 13, T.30N. R.42E. in Lander County, for access.	Newmont USA Limited	11/6/2013	Newmont File: 29-401-SR-12
<u>Temporary Access Permit</u> Located in Sections 16 and 21 T.31N., R.43E. in Lander County, for access.	Newmont USA Limited and Battle Mountain Gold Inc.	8/8/14, as amended 6/1/15, 4/4/16 and 4/10/17 and 12/31/17	Newmont File: 29-401-SR-13

Description	Parties	Document Date	Reference Information
<u>Mining Lease and Agreement</u> Located in Section 28, T.36N., R.50E. and Sections 15 and 23 T.35N., R.50E. in Eureka County.	Jon A. & B. Roxann Hill; Wells Fargo Bank, N.A., Successor Trustee of the Roland G. Hill Trust; Roland D. Hill; Robert M. Hill; Jacqueline Winters; Merle R. & Joanie M. Fish; Laurence & Linda Jean Borrelli; Doretha June Box; Robert & Karin Fish; Rollie Jean & Gene I. Graye and Newmont USA Limited (Newmont Mining Corporations)	10/30/2002	Eureka County, Document #181721, Book 361, Page 31 Newmont File: 29-413-0018C
<u>Grant of Easement (revised version)</u> Located in Section 19, T.35N., R.52E. in Eureka County, for access.	Newmont USA Limited to NV Energy	11/1/2010	Newmont File: 29-413-0027
<u>BLM Right-of-Way N-064876</u> Located in T.35N., R.50E. in Eureka County, for access.	Newmont Gold Company (Newmont Exploration Limited)	10/6/1964	Newmont File: 29-413-SR-01
<u>Access Permit for Water Monitor Well</u> Located in Section 28, T.33N. R.53E. in Elko County, for well.	Geppo Limited Partners (Perry A. Poe) and Dortha M. Hofeldt and Newmont USA Limited	11/15/2005	Newmont File: 29-413-SR-03
<u>Mining Lease Agreement</u> Located in Section 7, T.31N., R.54E. in Elko County.	Kevin Tomera and K & K Tomera Lands, LLC (formerly Kevin Tomera and Kevin & Katy Tomera Revocable Living Trust) and Newmont USA Limited	12/1/04, executed 1/20/05	(No recorded document found) Newmont File: 29-416-0001

Description	Parties	Document Date	Reference Information
<u>Assignment and Quitclaim; Restated Agreement; Agreement and Assignment</u> Located in T.31N. - T.32N., R.53E. - R.54E. in Elko county.	Russell J. Hayden and Doris B. Hayden and Newmont USA Limited;Claudie Ruth Newell, Jay S. Valcarce, Russell J. & Doris B. Hayden and Newmont USA Limited;Alloyed Associates, Inc. and Newmont Gold Company	5/27/2008; 3/1/2007, as amended 9/15/08; 3/1/1991	Elko County, Document #304779, Book 749, Page 727, #569335, #598286 Newmont File: 29-416-0002A
<u>Assignment and Quitclaim</u> Located in T. 32 N., R. 54 E.; T. 31 N., R. 53 E.; T. 31 N., R. 54 E., in Elko County.	Frances Bilbao and Newmont USA Limited	6/11/2008	Elko County, Document #598288 Newmont File: 29-416-0002-B
<u>Amendment to Agreement and Assignment</u> Located in T. 32 N., R. 54 E.; T. 31 N., R. 53 E.; T. 31 N., R. 54 E., in Elko County.	Frances Bilbao and Newmont USA Limited	4/24/2006	Elko County, Document #551692 Newmont File: 29-416-0002-B
<u>Agreement and Assignment</u> Located in T. 32 N., R. 54 E.; T. 31 N., R. 53 E.; T. 31 N., R. 54 E., in Elko County.	Thomas E. Bilbao and Frances Bilbao and Newmont Gold Company	3/1/1991	(No recorded document found, but recorded amendment shown above is Elko County, Document #551692) Newmont File: 29-416-0002-B
<u>Letter Agreement</u> Located in T. 31 N., R. 54 E., in Elko County, for a trailing lane.	Kevin Tomera and Newmont USA Limited (Newmont Mining Corporation)	8/10/2006	Newmont File: 29-416-0007
<u>Letter Agreement</u> Located in T. 31 N., R. 53 E., in Elko County, for the purpose of gravel.	Tom and Patsy Tomera (Tomas J. Tomera Family Trust) and Newmont USA Limited	1/1/2012	Newmont File: 29-416-0009

Description	Parties	Document Date	Reference Information
<u>BLM Right-of-Way Grant/Temporary Use Permit N-48616</u> Located in T. 37 N., R. 48 E.; T. 38 N., R. 47 E.; T. 38 N., R. 48 E., in Lander and Eureka Counties, for access.	Newmont Gold Company	10/6/1964	Newmont File: 29-420-SR-01
<u>General Agreement</u> Located in Section 34, T. 36 N., R. 49 E., in Eureka County.	Barrick Goldstrike Mines, Inc., Newmont USA Limited	6/17/1997	(No recorded document found) Newmont File: 29-430-0003
<u>Easement BLM Right of Way N-60654</u> A roadway near Mill 4 located in Sections 20, 21 & 28, T36N-R50E, in Eureka County.	Newmont USA Limited	6/1/1996	Newmont File: 29-430-SR-01
<u>Easement for Electric Transmission</u> Coyote Creek 120KV power line in Sections 5, 6, 8, T. 36 N., R. 50 E., Elko and Eureka Counties,	Newmont USA Limited, and Sierra Pacific Power Company	8/9/1989	Newmont File: 29-430-SR-02
<u>Grant of Easement for Distribution, Transmission, and Substation</u> Located in Section 17, T. 36 N., R 50 E., in Eureka County, for electric transmission.	Newmont Gold Company and Sierra Pacific Power Company dba NV Energy	9/14/1988	Newmont File: 29-430-SR-03
<u>Grant of Easement for Electric Transmission and Distribution, Electric Power Substation, and Road Access</u> Located in Section 28, T. 36 N., R. 50 E., in Eureka County, for electric.	Newmont Gold Company and Sierra Pacific Power Company dba NV Energy	3/17/1989	Newmont File: 29-430-SR-04

Description	Parties	Document Date	Reference Information
<u>Grant of Easement for Electric Distribution and Transmission</u> Located in Section 28, T. 36 N., R. 50 E., in Eureka County, for electric.	Newmont Gold Company and Sierra Pacific Power Company dba NV Energy	9/1/1989	Newmont File: 29-430-SR-05
<u>Easement for Electric Transmission</u> Located in a portion of the NE/4 SE/4 of Section 30, T. 36 N., R. 50 E. MDM, Eureka County.	Newmont USA Limited, a Delaware corporation, Sierra Pacific Power Company	5/13/1988	Newmont File: 29-430-SR-10
<u>Mining Lease and Agreement</u> Located in T. 35 N., R. 50 E., and T. 35 N., R. 49 E., in Eureka County.	Vek/Andrus Associates and Newmont USA Limited (Newmont Exploration Limited)	7/15/92, as amended 9/4/94, 7/12/97, 6/30/99, 2/5/07 and 7/1/07	Eureka County, Document #142089, Book 238, Page 136 Newmont File: 29-440-0001
<u>Mining Lease</u> Located in Section 35, T. 34 N., R. 51 E., in Eureka County.	Roy L. Ash and Lila M. Ash and Holdings, LLC and Newmont USA Limited (successor to Carlin Gold Mining Company)	8/20/82, as amended 3/18/93	(No recorded document found) Newmont File: 29-441-0004-A
<u>Mining Lease</u> Located in Section 35, T. 34 N., R. 51 E., in Eureka County.	Gold Quarry Royalty Trust (successor to T Lazy S Ranch) and Newmont USA Limited (successor to Carlin Gold Mining Company)	8/20/1982	Eureka County, Document #85170, Book 104, Page 444 Newmont File: 29-441-0004-B
<u>Mining Lease</u> Located in Section 35, T. 34 N., R. 51 E., in Eureka County.	Ash, Danko, Hannah & Co. (successor to Ash, Ackerson, Hodge & Co.) and Newmont USA Limited (successor to Carlin Gold Mining Company)	8/20/82, as amended 3/18/93	(No recorded document found) Newmont File: 29-441-0004-C

Description	Parties	Document Date	Reference Information
<u>Royalty Agreement</u> For a retained royalty on South Bullion or Six Mile Project, in Eureka County.	Bullion Monarch Company, Newmont USA Limited	5/1/1990	(No recorded document found) Newmont File: 29-441-0005
<u>Royalty Deed</u> Located in Section 34 and 35, T. 34 N., R. 51 E., in Eureka County.	Katherine Lee Barstow et al	12/16/1987	Eureka County, Document #115233, Book 170, Page 363 Newmont File: 29-441-0011
<u>BLM Right-Of Way N-073964</u> Located in T. 33 N., R. 52 E., in Elko County, for access.	Kaelin McAlary and Keith House (assigned to Newmont Mining Corporation)	3/10/2006	Newmont File: 29-441-0037-B
<u>Access Permit for Water Monitor Wells</u> Located in Section 29, T. 35 N., R. 52 E., in Elko County, for wells.	Maggie Creek Ranch, LLC and Newmont USA Limited	5/9/2005	Newmont File: 29-441-0039
<u>BLM Right-Of-Way Grant/Temporary Use Permit N-46404</u> Located in Section 26, T. 34 N., R. 51 E., in Eureka County, for access.	Newmont Gold Company	6/15/1987	Newmont File: 29-441-SR-01
<u>Grant of Easement for Electric Distribution Line</u> Located in Section 36, T. 36 N., R. 51 E., in Eureka County, for electric.	Newmont USA Limited (Newmont Gold Company) to Wells Rural Electric Company	7/24/1990	Newmont File: 29-441-SR-02
<u>Grant of Easement for Electric Transmission</u> Located in Section 36, T. 36 N., R. 51 E., in Eureka County, for electric.	Newmont USA Limited (Newmont Gold Company) to Sierra Pacific Power Co.	5/31/1994	Newmont File: 29-441-SR-03



Description	Parties	Document Date	Reference Information
<u>BLM Right-of-Way Grant/Temporary Use Permit N-78471</u> Located in Sections 5 and 8, T. 33 N., R. 52 E., in Elko County, for access.	Bureau of Land Management to Newmont Mining Corporation	8/17/2004	Newmont File: 29-441-SR-04
<u>Easement Right-of-Way Occupancy Permit No. 31-006-05</u> Located in Section 25, T. 34 N., R. 51 E., and Section 31, T. 34 N., R. 52 E., in Eureka County.	Newmont USA Limited and Nevada Department of Transportation	3/1/2005	Newmont File: 29-441-SR-05
<u>Land Lease Agreement</u> Located in Section 34, T. 34 N., R. 51 E., in Eureka County.	Newmont USA Limited and Southwestco Wireless LP dba Verizon Wireless	4/5/12, as amended 2/17/17	Newmont File: 269-441-SR-07
<u>BLM Right-of-Way Grant/Temporary Use Permit N-56896</u> Located in T. 35 N., R. 50 E., in Eureka County, for access.	Newmont USA Limited (Newmont Gold Company)	7/19/93, as amended 8/14/01, 12/9/05, 2/6/07, 7/22/08 and 2/16/11	Newmont File: 29-451-0001
<u>BLM Right-of-Way Grant/Temporary Use Permit N-77030</u> Located in Sections 1 and 2, T. 35 N., R. 50 E., in Eureka County, for access.	Newmont USA Limited (Newmont Mining Corp.)	11/13/03/	Newmont File: 29-451-0004
<u>Tower and Building Lease Agreement</u> Located in Sections 1, 2 and 12, T. 35 N., R. 50 E., in Eureka County, for communication.	Newmont USA Limited and Peach Acquisitions LLC, AT&T subsidiary (formerly WWC License LLC)	7/27/2005	Newmont File: 29-451-0005
<u>License Agreement</u> Located in Sections 1, 2 and 12, T. 35 N., R. 50 E., in Eureka County.	Newmont USA Limited and CUSA Elko, LLC dba K-T Contract Services	5/4/05, as amended 4/21/10 and 6/1/15	Newmont File: 29-451-0006

Description	Parties	Document Date	Reference Information
<u>BLM Right-of-Way Grant N-82723</u> Located in Sections 1 and 2, T. 35 N., R. 50 E., in Eureka County, for access.	Newmont USA Limited (Newmont Mining Corp.)	2/22/2007	Newmont File: 29-451-0007
<u>General Agreement</u> For fiber optic, Chevas Peak, in Eureka County.	Barrick Goldstrike Mines, Inc. and Newmont USA Limited	4/11/2007	Newmont File: 29-451-0008
<u>Land Lease Agreement</u> Located in Section 1, T. 35 N., R. 50 E., in Eureka County.	Newmont USA Limited and Southwestco Wireless LP dba Verizon Wireless by Southwestco Wireless Inc.	4/16/2012	Newmont File: 29-451-0009
<u>General Agreement</u> Regarding a portion of BLM ROW N-56896 located in part of Section 1, T. 35 N., R. 50 E., Eureka County.	Barrick Goldstrike Mines, Inc. and Newmont USA Limited	12/10/2013	Newmont File: 29-451-0010
<u>License Agreement</u> Located in Section 1, T. 35 N., R. 50 E., in Eureka County.	Newmont USA Limited and Elko Amateur Radio Club Inc.	10/7/15, effective 9/30/15	Newmont File: 29-451-0011
<u>Sublease Agreement</u> Located in T. 30 N., R. 43 through 46 E.; T. 29 N., R. 45 through 47 E.; T. 28 N., R. 46 through 47 E.; and T. 29 N., R. 47 E., in Lander County.	Goldply Mining US Inc. and Newmont USA Limited	11/1/2018	(No recorded document found) Newmont File: 29-256-0002
<u>Geothermal Lease and Agreement</u> Located in Section 23, T. 31 N., R. 47 E., in Lander County.	Newmont USA Limited and Ormat Nevada, Inc.	5/10/2016	Lander County, Document #276564, Book 680, Page 23 Newmont File: 29-461-0016

<b>Description</b>	<b>Parties</b>	<b>Document Date</b>	<b>Reference Information</b>
<u>Mining Lease and Agreement</u> Located in Sections 7 and 8, T. 28 N., R. 53 E., in Elko County.	Merrill Palmer and Newmont USA Limited	8/15/2006	Elko County, Document #559902 Newmont File: 29-471-0002
<u>Toll Milling Agreement</u>	Newmont Mining Corporation (Newmont USA Limited) and Newmont GTR LLC ("Seller")	7/1/2006	Newmont File: 29-474-0002
<u>Toll Milling Agreement</u>	Newmont Mining Corporation (Newmont USA Limited) and Placer Turquoise Ridge Inc. ("Seller")	7/1/2006	Newmont File: 29-474-0003
<u>Amended and Restated Agreement for Administration of Toll Milling Agreement</u>	Newmont GTR LLC and Placer Turquoise Ridge Inc.	7/1/2006	Newmont File: 29-474-0004
<u>Sand and Gravel Lease</u> Located in T. 33 N., R. 48 E., in Eureka County, for materials.	Elko Land and Livestock Company and Newmont USA Limited and Eureka Aggregates, LLC	7/30/07, amended 6/1/13 and 10/3/17	Eureka County, Document #210367, Book 461, Page 28 Newmont File: 29-478-0002
<u>General Agreement</u> Regarding data on properties in Lander County.	Newmont USA Limited and Golden Oasis Exploration	7/25/2005	(No recorded document found) Newmont File: 29-479-0001
<u>Royalty Agreement</u> Horseshoe Ranch in Eureka County.	Zeda, Inc. and J.B.B., Inc. (dba Horseshoe Ranch), Oakmont Corporation, Newmont USA Limited, Robert A. Day	Purchase Agreement 3/21/2005 Royalty Agreement 10/19/2005	Eureka County, #201229, Book 424, Page 238 Newmont File: 29-480-0002

<b>Description</b>	<b>Parties</b>	<b>Document Date</b>	<b>Reference Information</b>
<u>Sublease Agreement</u> Regarding royalties on barite from Sections 11, 13, 23 & 35, T. 30 N., R. 46 E., and unpatented mining claims: CRICKET 1-4	Baker Hughes Oilfield Operations, Inc. and Newmont USA Limited	12/3/2014	Lander County, Document #275469, Book 677, Page 352 Newmont File: 29-483-0002-A
<u>Barite Lease</u> Located in Section 12, T. 37 N., R. 41 E., in Humboldt County, for materials.	Newmont USA Limited and Baker Hughes Oilfield Operations, Inc. dba Baker Hughes Drilling Fluids	1/1/2007	Humboldt County, Document #2007 8813 Newmont File: 29-483-0003
<u>Surface Lease and Agreement</u> Located in Section 2, T. 34 N., R. 51 E., in Eureka County.	Newmont USA Limited and Progressive Contracting, Inc.	5/22/2013	Newmont File: 29-483-0005
<u>General Agreement</u> Regarding Purchase and Sale of Ore on various lands and unpatented claims in Eureka County.	Barrick Goldstrike Mines, Inc. and Newmont USA Limited	8/15/2005	(No recorded document found) Newmont File: 29-484-0001
<u>Mining Lease and Agreement</u> Located in Sections 17, T. 31 N., R. 47 E., in Lander County.	Lander County Development, LLC and Newmont USA Limited	4/1/2007	Lander County, Document #0248437 Newmont File: 29-491-0002
<u>BLM Right-of-Way Grant N-82368</u> Located in Section 36, T. 33 N., R. 48 E., in Eureka County, for access.	Newmont USA Limited (Newmont Mining Corporation)	8/28/2006	Newmont File: 29-497-0001
<u>Site Lease and Access Agreement</u> Located in Section 32, T. 33 N., R. 48 E., in Eureka County.	Newmont USA Limited and Phillips 66 Company	9/1/2017	Newmont File: 29-498-0003-A

Description	Parties	Document Date	Reference Information
<u>Site Lease and Access Agreement</u> Located in Section 32, T. 33 N., R. 48 E., in Eureka County.	Newmont USA Limited and Metro Transloading Nevada, LLC	5/31/2015	Newmont File: 29-498-0003-B
<u>Site Lease and Access Agreement</u> Located in Section 32, T. 33 N., R. 48 E., in Eureka County, for access and lease.	Newmont USA Limited and Martin Operating Partnership L.P.	3/1/2013	Newmont File: 29-498-0003-E
<u>Site Lease and Access Agreement</u> Located in Section 32, T. 33 N., R. 48 E., in Eureka County, for access and lease.	Newmont USA Limited and Moly-Cop USA LLC	10/9/2017	Newmont File: 29-498-0003-F
<u>General Agreement</u> Section 33, T. 33 N., R. 48 E., Eureka County.	Union Pacific Railroad Company and Newmont USA Limited	10/21/2009, Amended 8/4/2010	Newmont File: 29-498-0004
<u>Right of Way</u> Located in Section 32, T. 33 N., R. 48 E., in Eureka County, for access.	Nevada Department of Transportation (NDOT) and Newmont USA Limited (Newmont Mining Corporation)	8/8/2012	Newmont File: 29-498-0005
<u>Site lease</u> Located in Section 33, T. 33 N., R. 48 E., in Eureka County.	Newmont USA Limited and Road and Highway Builders, LLC	2/8/13, as amended 4/23/13, 8/7/13 and 8/31/14	Newmont File: 29-498-0006
<u>Grant of Easement for Overhead Electric Transmission</u> Located in Section 33, T. 33 N., R. 48 E., in Eureka County.	Newmont USA Limited and Sierra Pacific Power Company dba NV Energy	7/31/2014	Eureka County, Document #0227913, Book 572, Page 58, and Eureka County, Document #0227944, Book 572, Page 225 Newmont File: 29-498-0007

<b>Description</b>	<b>Parties</b>	<b>Document Date</b>	<b>Reference Information</b>
<u>Temporary Access Easement and Agreement</u> Located in Section 33, T. 33 N., R. 48 E., in Eureka County.	Newmont USA Limited and Bunny Trails R.V. Park, LLC	1/1/2015	Newmont File: 29-498-0008
<u>Mining Lease #189114</u> Located in Section 31, T. 33 N., R. 46 E., in Lander County.	New Nevada Resources, LLC, (successor to Nevada Land and Resource Company) and Newmont USA Limited	3/29/2007	Lander County, Document #247143, Book 571, Book 230 Newmont File: 29-500-0002
<u>Mining Lease #189137</u> Located in Sections 9, 21 and 33, T. 36 N., R. 44 E., in Elko County.	New Nevada Resources, LLC (successor to Nevada Land and Resource Company, LLC) and Newmont USA Limited	2/2/2009	Elko County, Document #610015 Newmont File: 29-517-0011
<u>Mining Lease #189145</u> Located in T. 33 N., R. 46 E., Lander County.	New Nevada Resources, LLC (successor to Nevada Land and Resource Company, LLC) and Newmont USA Limited	2/2/2009	Lander County, Document #253736, Book 595, Page 571 Newmont File: 29-517-0013
<u>Mining Lease #189144</u> Located in T. 35 N.-T. 36 N., R. 44 E., in Lander County.	New Nevada Resources, LLC (successor to Nevada Land and Resource Company, LLC) and Newmont USA Limited	2/2/2009	Lander County, Document #253735, Book 595, Page 566 Newmont File: 29-517-0014
<u>Mining Lease #189138</u> Located in T. 36 N., R. 48 E., located in Eureka County.	New Nevada Resources, LLC (successor to Nevada Land and Resource Company, LLC) and Newmont USA Limited	2/2/2009	Eureka County, Document #213167, Book 4876, Page 16 Newmont File: 29-517-0015
<u>Mining Lease #189143</u> Located in T. 37 N., R. 43 and 44 E., in Humboldt County.	New Nevada Resources, LLC (successor to Nevada Land and Resource Company, LLC) and Newmont USA Limited	2/2/2009	Humboldt County, Document #2009-674 Newmont File: 29-517-0017

<b>Description</b>	<b>Parties</b>	<b>Document Date</b>	<b>Reference Information</b>
<u>Mining Lease #189142</u> Located in T. 36 N., R. 42 E., in Humboldt County.	New Nevada Resources, LLC (successor to Nevada Land and Resource Company, LLC) and Newmont USA Limited	2/2/2009	Humboldt County, Document #2009-673 Newmont File: 29-517-0018
<u>Mining Lease #189141</u> Located in T. 36 N., R. 44 E., in Humboldt County.	New Nevada Resources, LLC (successor to Nevada Land and Resource Company, LLC) and Newmont USA Limited	2/2/2009	Humboldt County, Document #2009-672 Newmont File: 29-517-0019
<u>Mining Lease #189139</u> Located in T. 34 N., R. 43 and 44 E., in Humboldt County.	New Nevada Resources, LLC (successor to NLRC) and NUSA	2/2/2009	Humboldt County Document #2009-670 Newmont File: 29-517-0021
<u>Mining Lease #500125</u> Located in T.33N.-T.34N., R.43E. and T.35N. R.34E. in Humboldt County	New Nevada Lands, LLC and New Nevada Resources, LLC and NUSA	10/16/2012	Humboldt County Document #2012-5879 Newmont File 29-517-0037
<u>Mining Lease #500126</u> Located in T.32N. R.48E. in Eureka County.	New Nevada Lands, LLC and New Nevada Resources, LLC and NUSA	3/19/2013	Eureka County Document #223892 Newmont File 29-517-0038
<u>Mining Lease #500127</u> Located in T.31N.-T.32N., R.49E. and T.32N. R.51E. in Eureka County.	New Nevada Lands, LLC and New Nevada Resources, LLC and NUSA	3/19/2013	Eureka County Document #223893 Newmont File:29-517-0039
<u>Mining Lease #500128</u> Located in T.32N., R.51E.-R.52E. in Eureka County.	New Nevada Lands, LLC and New Nevada Resources, LLC and NUSA	3/19/2013	Eureka County Document #223894 Newmont File: 29-517-0040
<u>Mining Lease #500129</u> Locate in T.32N.-T.33N., R.51E.-R.52E. in Elko and Eureka Counties.	New Nevada Lands, LLC and New Nevada Resources, LLC and Newmont USA Limited	3/19/2013	Elko County Document #669901, 29-517-0041

<b>Description</b>	<b>Parties</b>	<b>Document Date</b>	<b>Reference Information</b>
<u>Mining Lease</u> Located in Section 19, T.32N. R.52E. in Eureka County.	Palisade Ranch, Inc and Newmont USA Limited	7/1/2013	Eureka County Document #224651 Newmont File: 29- 517-0042
<u>Mining Lease</u> Located in Section 25, T.35N. R.51E. in Eureka County.	Palisade Quarry, LLC and Newmont USA Limited	7/1/13, as amended 7/1/13	Eureka County Document #224650 Newmont File: 29- 517-0043
<u>Lease Agreement</u> Mining Lease No. 500137 located in Sections 1, 3, 5, 7, 9, 13, 17, 19, 21, 23, 25, 27 & 29, T29N-R44E, Lander County.	New Nevada Resources, LLC and Newmont USA Limited	10/1/2015	Lander County, Document #274578, Book 673, Page 833 Newmont File: 29- 517-0046
<u>Lease Agreement</u> Mining Lease No. 500142 located in Section 3, T32N, R52E, Elko County.	New Nevada Resources, LLC and Newmont USA Limited	1/1/2016	Elko County, Document #7087771 Newmont File: 29- 517-0048
<u>Lease Agreement</u> Mining Lease No. 500143 Located in Sections 5 & 6, T36N, R62E, Elko County.	Gold Rush Metals, L.L.C., New Nevada Resources, LLC and Newmont USA Limited	3/1/2016	Elko County, Document #709549 Newmont File: 29- 517-0049
<u>Lease Agreement</u> Covering the precious minerals and elements located in Section 33, T. 32 N., R. 38 E., in Pershing County	New Nevada Resources, LLC and Newmont USA Limited	11/1/2016	Pershing County, Document #496797, Book 528, Page 917 Newmont File: 29- 517-0050
<u>Lease Agreement</u> Mining Lease Agreement #500150 Located in Sections 17, 19, 21, 29, 31 & 33, T29N, R47E, Lander County.	New Nevada Resources, LLC and Newmont USA Limited	1/1/2017	Lander County, Document #279678, Book 689, Page 107 Newmont File: 29- 517-0051
<u>Mining Lease</u> Located in Section 17, T.33N. R.42E. in Humboldt County.	Metallic Nevada Inc. and Newmont USA Limited	12/19/2016	Humboldt County Document #2017- 116 Newmont File: 29- 517-0052



<b>Description</b>	<b>Parties</b>	<b>Document Date</b>	<b>Reference Information</b>
<u>Mining Lease</u> Located in Section 11, T.29N. R.46E. in Lander County.	Paul and Michelle Husbands and Newmont USA Limited	3/1/2017	Lander County Document #280031 Newmont File: 29- 517-0054
<u>Mining Lease</u> Located in Section 7, T.29N. R.46E. in Lander County.	P. Christopher Embrey and Newmont USA Limited	4/24/2017	Lander County Document #280320 Newmont File: 29- 517-0060
<u>Lease Agreement</u> Mining Lease Agreement #500150 Located in Sections 17, 19, 21, 29, 31 & 33, T29N, R47E, Lander County.	New Nevada Resources, LLC and Newmont USA Limited	6/15/2016	Elko County, Document #727415 Newmont File: 29- 517-0063
<u>Mining Lease</u> Located in Section 35, T.30N. R.46E. in Lander County.	Halliburton Energy Services, Inc. and Newmont USA Limited	6/19/2017	Lander County Document #280853 Newmont File: 29- 517-0064
<u>Mining Lease Agreement</u> Located in Section 17, T.35N. R.51E. in Eureka County.	Dennis W. Blancey (Owner), to Newmont USA Limited (Lessee)	8/3/2017	Eureka County Document #233747 Newmont File: 29- 517-0066
<u>Mining Lease Agreement</u> Located in Section 17, T.29N. R.46E. in Lander County.	Derrick W. Johnston (Owner) to Newmont USA Limited (Lessee)	11/13/2017	Lander County Document #283207, Book 698, Page 748 Newmont File: 29- 517-0068
<u>Special Warranty Deed</u> Located in Section 01, T.37N. R.66E. in Elko county, for well.	The Atchison, Topeka and Santa Fe Railroad Company to Santa Fe Pacific Gold Corporation	4/3/1995	Newmont File: 29- 520-0017
<u>Easement</u> For fiber optic equipment on portions of Sections 11, 14 and 15, T36N, R66E, Elko County.	Level 3 Communications, LLC and Newmont USA Limited	9/27/2017	Newmont File: 29- 534-0031
<u>Temporary Access Permit for Water Monitor Well</u> Located in Section 32, T.37N. R.66E. in Elko	Kem S. and Donna J. Kough and Newmont USA Limited	7/13/2012	Newmont File: 29- 534-0014

Description	Parties	Document Date	Reference Information
county, for well.			
<u>Temporary Access Permit for Water Monitor Well</u> Located in Section 9, T.36N. R.65E. in Elko county, for well.	Callan W. and Denise C. Payton and Newmont USA Limited	10/8/2012	Newmont File: 29-534-0017
<u>General Agreement</u> Allowing Newmont to drill a monitoring well and establish a piezometer monitoring site.	Newmont USA Limited and Agnico Eagle (USA) Limited	6/11/2012	Newmont File: 29-540-0002
<u>Joint Venture</u> Located in Section 19, T36N-R50E, Eureka County.	Barrick Goldstrike Mines, Inc. and Newmont USA Limited	10/28/2011	(No recorded document found) Newmont File: 29-571-0000
<u>Sublease and Agreement</u> Located in T.29N. R.47E. in Lander County.	Newmont USA Limited and Corral Canyon Resources	1/6/2016	Lander County Document #275229 Newmont File: 29-700-0001
<u>Easement</u> BLM ROW N-95002 SBA tower site on a portion of the SW/4 of Section 28, T32N-R47E, MDM, Eureka County.	Bureau of Land Management Battle Mountain District Office and Newmont USA Limited	6/15/2017	Newmont File: 29-705-0001
<u>Mining Lease</u> Located in Section 35, T.44N. R.67E. in Elko County.	Newmont USA Limited (Lessee) and Western Pacific Resources Corp. (Owner)	10/18/2018	Elko County Document # 751468 Newmont File: 29-709-0000
<u>Lease Agreement</u> Located in Section 31, T.36N., R.50E. in Eureka County, for tower.	Newmont USA Limited and Peach Acquisitions LLC (formerly Alltel Communications, LLC)	1/5/2009	Newmont File: 29-715-0013

<b>Description</b>	<b>Parties</b>	<b>Document Date</b>	<b>Reference Information</b>
<u>General Agreement</u> Portion of SW4NE4, Section 4, T35N, R50E MDM, on unpatented mining claims within Genises/Bluestar Plan of Operations in Eureka County.	Southwestco Wireless LP and Newmont USA Limited	1/26/2015	(No recorded document found) Newmont File: 29-715-0014
<u>Sublease Agreement</u> Located in Section 27: ALL, T29N R47E and in Section 33: N1/2; N1/2S1/2, T29N R47E, Lander County, Nevada.	Kinetic Gold (US) Inc. and Newmont USA Limited	7/30/2018	Lander County, Document #288100, Book 709, Page 825 Newmont File: 29-717-0000
<u>Sublease Agreement</u> Located in Section 19, T.34N., R.55E., in Elko, for parking.	Bruce and Sidnie Miller and Newmont USA Limited (successor to Newmont Gold Company)	8/21/95, as amended 6/17/15 and 7/14/16	Newmont File: 70-0044
<u>Lease Agreement</u> Located in Section 27, T.33N. R.52E. in Elko County.	City of Carlin to Newmont USA Limited	9/28/2009	Newmont File: 70-0045
<u>Sublease Agreement</u> Located at 1655 Mountain City Highway, Elko, for parking.	Aspen Plaza Partners, LLC and Newmont USA Limited	7/29/08, as modified 12 2010 and 7 2011 and 2/1/18	Newmont File: 70-0055
<u>Office Lease Agreement</u> Located at 625 Sheehan, Suite B, Winnemucca	Patrick & Jane Schommer and Newmont USA Limited	4/1/13, as amended 10/23/17	Newmont File: 70-0056
<u>Self Storage Rental Agreement</u> Located at 3301 Potato Rd, T&T Storage, Winnemucca	Humboldt Realty, LLC and Newmont USA Limited (Newmont Mining Corporation)	10/24/2011	Newmont File: 70-0061
<u>Management Services Agreement</u> Long Canyon	Newmont USA Limited and Pittston Nevada Gold Company, Ltd.	01/01/2013	Newmont File: 29-534-0019

<b>Description</b>	<b>Parties</b>	<b>Document Date</b>	<b>Reference Information</b>
<u>Lease</u> Located in Section 1, T.34N. R.55E., in Elko County, for warehouse.	Realty Income Properties 6, LLC (successor to Ablah Elko, LLC) and Newmont USA Limited (successor to Neovia Logistics Services, LLC/Caterpillar Logistics Services, Inc.)	8/15/07, addendum 5/2/08 and 2/5/18	Newmont File: 70-0064
<u>Parking Lot Lease Agreement</u> Located at 30th St, Elko, NV for parking.	NouHgt Technologies, LLC and Newmont USA Limited	8/16/16, effective 9/1/16	Newmont File: 70-0066
<u>Lease</u> Located at 448 Ventosa St, Wells, NV for parking.	Allen Plimpton, Raymond Plimpton and Drew Plimpton and Newmont USA Limited	9/1/2016	Newmont File: 70-0067
<u>Lease Agreement</u> Located at 450 Howard Drive, Sparks, NV, Storage unit #2210.	Newmont USA Limited (Lessee) and Emigrant Storage (Lessor)	8/1/2018	Newmont File: 70-0069
<u>Rental Agreement</u> Located at 3760 Idaho St, #7, Elko, NV, storage unit #J11.	between Newmont USA Limited (Lessee) and Elko East Mini-Storage (Owner)	11/26/2018	Newmont File: 70-0071A
<u>Rental Agreement</u> Located at 3760 Idaho St, #7, Elko, NV, storage unit #S02.	Newmont USA Limited (Lessee) and Elko East Mini-Storage (Owner)	1/15/2019	Newmont File: 70-0071-B
<u>Vehicle Storage Rental Agreement</u> Located at 3760 Idaho St #7, Elko, NV, space #BLM192.	Newmont USA Limited (Lessee) and Elko East Mini-Storage (Owner)	1/18/2019	Newmont File: 70-0071-C
<u>Lease Agreement</u> Located in Section 16, T.34N. R.55E., Elko County, for parking at airport.	City of Elko to Newmont USA Limited	2/26/2019	Newmont File: 70-0073
<u>Grant, Bargain and Sale Deed</u> Located in Norman Estates Subdivision in Battle	Elko Land & Livestock Co. and CG Properties, Inc. to Newmont USA Limited	9/30/2004	Newmont File: 75-0068

<b>Description</b>	<b>Parties</b>	<b>Document Date</b>	<b>Reference Information</b>
Mountain, Lander County, NV.			
<u>Assignment of Right of Way Lease #182362</u> Located in Section 9, T.29N., R.45E. in Lander County, for access.	New Nevada Lands, LLC (Grantor) and Newmont USA Limited (Grantee)	12/12/2018	Newmont File: 75-0120-I
<u>Confidentiality Agreement</u> Iron Point (Vanadium)	Casino Gold Corp (Reviewer) and Newmont USA Limited (Discloser)	11/20/2018-11/20/2019	Newmont File: CA-20180000856
<u>Confidentiality Agreement</u> Iron Point (Gold)	Casino Gold Corp (Discloser) and Newmont USA Limited (Reviewer)	11/20/2018-11/20/2019	Newmont File: CA-20180000857
<u>Confidentiality Agreement</u> Baseline Survey	Butte Valley Land and Livestock (Discloser) and Newmont USA Limited (Reviewer)	3/22/2019-3/22/2020	Newmont File: CA-20190000908
<u>Confidentiality Agreement</u>	Ashurton Ventures Inc (Discloser) and Newmont USA Limited (Reviewer)	8/31/2010	Newmont File: CA-2010000015
<u>Confidentiality Agreement</u> Railroad Area - Nevada	Gold Standard Ventures Corp (Discloser) and Newmont USA Limited (Reviewer)	2/17/2017-9/1/2019	Newmont File: CA-2010000015
<u>Confidentiality Agreement</u> Adelaide	Corporate Geoscience Group (Reviewer) and Newmont USA Limited (Discloser)	11/22/2018-11/22/2019	Newmont File: CA-20180000859
<u>Confidentiality Agreement</u> Independence	Americas Gold Exploration (Discloser) and Newmont USA Limited (Reviewer)	1/31/2019-1/31/2020	Newmont File: CA-20190000899

**PART 2:**

**PARTIAL ASSIGNMENT**

Assignment of the following agreements only as to the properties described below:

**A: Mining Lease between Nevada North Resources (U.S.A.), Inc. and Newmont USA Limited (successor to Santa Fe Pacific Gold Corporation), dated 12/20/1994, amended 6/1/2001, 6/1/20014, Memorandum recorded 9/28/2001: Newmont File 29-059-0002**

<b><u>BLM Serial Number</u></b>	<b><u>Name</u></b>	<b><u>Township/Range/Section</u></b>	<b><u>County</u></b>	<b><u>Location Date</u></b>
NMC409272	BC-49	32N 43E, 03 SW, 04 SE, 09 NE, 10 NW	Humboldt	3/27/1987
NMC409273	BC-50	32N 43E, 03 SW, 10 NW	Humboldt	3/27/1987
NMC409274	BC-51	32N 43E, 09 NE, 10 NW	Humboldt	3/27/1987
NMC409275	BC-52	32N 43E, 10 NW	Humboldt	3/27/1987
NMC409276	BC-53	32N 43E, 09 NE, 10 NW	Humboldt	3/27/1987
NMC409277	BC-54	32N 43E, 10 NW	Humboldt	3/27/1987
NMC409278	BC-55	32N 43E, 09 NE, 10 NW	Humboldt	3/27/1987
NMC409279	BC-56	32N 43E, 10 NW	Humboldt	3/27/1987
NMC409280	BC-57	32N 43E, 09 SE; NE, 10 NW; SW	Humboldt	3/27/1987
NMC409281	BC-58	32N 43E, 10 SW; NW	Humboldt	3/27/1987
NMC409282	BC-59	32N 43E, 09 SE, 10 SW	Humboldt	3/27/1987
NMC409283	BC-60	32N 43E, 10 SW	Humboldt	3/27/1987
NMC409284	BC-61	32N 43E, 09 SE, 10 SW	Humboldt	3/27/1987
NMC409285	BC-62	32N 43E, 10 SW	Humboldt	3/27/1987
NMC409286	BC-63	32N 43E, 09 SE, 10 SW	Humboldt	3/27/1987
NMC409287	BC-64	32N 43E, 10 SW	Humboldt	3/27/1987
NMC409288	BC-65	32N 43E, 09 SE, 10 SW, 15 NW, 16 NE	Humboldt	3/27/1987
NMC409289	BC-66	32N 43E, 10 SW, 15 NW	Humboldt	3/27/1987
NMC409290	BC-67	32N 43E, 03 SE, 10 NE	Humboldt	3/29/1987
NMC409291	BC-68	32N 43E, 02, 03 SE, 10 NE, 11	Humboldt	3/29/1987
NMC409292	BC-69	32N 43E, 10 NE	Humboldt	3/29/1987
NMC409293	BC-70	32N 43E, 10 NE, 11	Humboldt	3/29/1987
NMC409294	BC-71	32N 43E, 10 NE	Humboldt	3/29/1987
NMC409295	BC-72	32N 43E, 10 NE, 11	Humboldt	3/29/1987
NMC409296	BC-73	32N 43E, 10 NE	Humboldt	3/29/1987
NMC409297	BC-74	32N 43E, 10 NE, 11	Humboldt	3/29/1987

<u>BLM Serial Number</u>	<u>Name</u>	<u>Township/Range/Section</u>	<u>County</u>	<u>Location Date</u>
NMC409298	BC-75	32N 43E, 10 NE; SE	Humboldt	3/29/1987
NMC409299	BC-76	32N 43E, 10 SE; NE, 11	Humboldt	3/29/1987
NMC409300	BC-77	32N 43E, 10 SE	Humboldt	3/29/1987
NMC409301	BC-78	32N 43E, 10 SE, 11	Humboldt	3/29/1987
NMC409302	BC-79	32N 43E, 10 SE	Humboldt	3/29/1987
NMC409303	BC-80	32N 43E, 10 SE, 11	Humboldt	3/29/1987
NMC409304	BC-81	32N 43E, 10 SE	Humboldt	3/29/1987
NMC409305	BC-82	32N 43E, 10 SE, 11	Humboldt	3/29/1987
NMC409306	BC-83	32N 43E, 10 SE, 15 NE	Humboldt	3/29/1987
NMC409307	BC-84	32N 43E, 10 SE, 11, 14 NW, 15 NE	Humboldt	3/29/1987

**B: Grazing Lease between Newmont USA Limited and Dan and Eddyann Filippini, dated 2/28/2017: Newmont File 29-252-0040**

<u>Township/Range</u>	<u>Section</u>	<u>Description</u>	<u>County</u>
30N 44E	18	NE/4, NW/4 SE/4	Lander
31N 43E	1	NE/4, LOTS 1, 2, 4 OF NW/4 EXCEPT 21.22 ACRES TO U.S., LOTS 8, 9, 10, 11 & 12	Lander
31N 43E	3	LOTS 1-4, W/2 SW/4, S/2 N/2, E/2 SE/4	Lander
31N 43E	5	LOTS 1 & 2, S/2 NE/4, SE/4	Lander
31N 43E	5	LOTS 3 & 4, S/2 NW/4, SW/4	Lander
31N 43E	7	LOTS 1 & 2, W/2 NE/4, N/2 NW/4, E/2 SW/4, SE/4	Lander
31N 43E	7	S/2 NW/4, LOTS 3 & 4	Lander
31N 43E	9	W/2	Lander
31N 43E	11	E/2 NW/4, E/2	Lander
31N 43E	14	SE/4 NW/4, SW/4 NE/4	Lander
31N 43E	15	LOT 5 OF NE/4, LOT 5 OF SE/4, SE/4 NE/4, LOTS 17, 18	Lander
31N 43E	17	E/2	Lander
31N 43E	17	W/2 (PORTION OF WILLOW CREEK)	Lander
31N 43E	19	ALL	Lander
31N 43E	20	W/2 W/2 (PORTION OF WILLOW CREEK)	Lander
31N 43E	24	N/2 NE/4 (GALENA CANYON PATENTED MINING CLAIM)	Lander
31N 43E	26	DUVCO NO 4 & 5 FRAC PATENTED MINING CLAIMS, MS #4890	Lander
31N 43E	26	VALLEY VIEW NO 2-3 PATENTED MINING CLAIMS, MS #3793	Lander
31N 43E	29	E/2 W/2, E/2 NW/4 NW/4, N/2 SW/4 NW/4, S/2	Lander

<u>Township/Range</u>	<u>Section</u>	<u>Description</u>	<u>County</u>
		NW/4 SW/4, SW/4 SW/4	
31N 43E	29	S/2 SW/4 NW/4	Lander
31N 43E	29	W/2 NW/2 NW/4	Lander
31N 43E	29	N/2 NW/4 SW/4	Lander
31N 43E	31	ALL	Lander
31N 43E	35	LOTS 1, 5	Lander
31N 43E	35	VALLEY VIEW, VALLEY VIEW NO 1, LIMELITE PATENTED MINING CLAIMS, MS #3793 (PART OF NE/4)	Lander
31N 44E	5	ALL EXCEPT LANDFILL AND BORROW AREA	Lander
32N 42E	1	EASEMENT ACROSS SECTION	Humboldt
32N 43E	3	All	Humboldt
32N 43E	11	NW/4, W/2 SW/4, E/2 SE/4	Humboldt
32N 43E	13	LOTS 1, 2, 5, 8, W/2, W/2 E/2	Humboldt
32N 43E	15	ALL	Humboldt
32N 43E	23	LOT 1 (SE/4 SE/4), NE/4 SE/4, W/2 SE/4, E/2 NE/4, NW/4 NW/4	Lander
32N 43E	25	NW/4 NE/4, W/2 NW/4, N/2 SW/4 SW/4, SE/4 SW/4 SW/4, N/2 NE/4 NW/4 SW/4, N/2 S/2 NE/4 NW/4 SW/4, SW/4 SW/4 NW/4 SW/4	Lander
32N 43E	27	LOTS 2 TO 8, INCL., NW/4 NE/4, SE/4 NE/4, W/2 NE/4 NE/4, SW/4 NW/4, S/2 SW/4, NW/4 SW/4	Lander
32N 43E	31	E/2, NE/4 NW/4, W/2 W/2	Lander
32N 43E	33	ALL	Lander
32N 43E	35	LOTS 3 TO 8, 11, 12, 13, 15, E/2 NW/4, W/2 W/2	Lander
32N 44E	19	W/2 NW/4 (LOTS 4, 5)	Lander
32N 44E	21	NE/4	Lander
32N 44E	27	N/2, N/2 SW/4, SW/4 SE/4	Lander
33N 43E	23	ALL	Humboldt
34N 42E	13	ALL	Humboldt
34N 42E	25	E/2 SW/4, SE/4	Humboldt
34N 42E	25	N/2, W/2 SW/4	Humboldt



**C: Mining Lease and Agreement between Lander County Development, LLC, and Newmont USA Limited, dated 4/1/2007, Memorandum recorded 8/6/2007, #248437: Newmont File 29-491-0002**

<u>Township/Range</u>	<u>Section</u>	<u>Description</u>	<u>County</u>
31N 47E	17	W2, W2SE4, EXCEPT CERTAIN TRACTS AND EASEMENTS	Lander

**D: Mining Lease and Agreement between Nevada North Resources (USA), Inc., and Newmont USA Limited, dated 6/1/06, amended 3/27/07, Memorandum recorded 7/25/2006, #2006-4830: Newmont File 29-494-0001**

<u>BLM Serial Number</u>	<u>Name</u>	<u>Township/Range/Section</u>	<u>County</u>	<u>Location Date</u>
NMC750705	CHU 1	32N 41E, 24	Pershing	9/21/1996
NMC750706	CHU 2	32N 41E, 24	Pershing	9/21/1996
NMC750707	CHU 3	32N 41E, 24	Pershing	9/21/1996
NMC750708	CHU 4	32N 41E, 24	Pershing	9/21/1996
NMC750709	CHU 5	32N 41E, 24	Pershing	9/21/1996
NMC750710	CHU 6	32N 41E, 24	Pershing	9/21/1996
NMC750711	CHU 7	32N 41E, 24	Pershing	9/21/1996
NMC750712	CHU 8	32N 41E, 24	Pershing	9/21/1996
NMC750713	CHU 9	32N 41E, 24	Pershing	9/21/1996
NMC750714	CHU 10	32N 41E, 24	Pershing	9/21/1996
NMC750715	CHU 11	32N 41E, 24	Pershing	9/21/1996
NMC750716	CHU 12	32N 41E, 24	Pershing	9/21/1996
NMC750717	CHU 13	32N 41E, 24	Pershing	9/21/1996
NMC750718	CHU 14	32N 41E, 24	Pershing	9/21/1996
NMC750719	CHU 15	32N 41E, 24	Pershing	9/21/1996
NMC750720	CHU 16	32N 41E, 24	Pershing	9/21/1996
NMC752802	MB 37	31N 42E, 05, 06, 07, 08	Humboldt	9/1/1996
NMC752803	MB 38	31N 42E, 05, 08	Humboldt, Lander	9/1/1996
NMC752804	MB 39	31N 42E, 07, 08	Humboldt, Lander	9/1/1996
NMC752805	MB 40	31N 42E, 08	Humboldt, Lander	9/1/1996
NMC752806	MB 41	31N 42E, 07, 08	Humboldt, Lander	9/1/1996

<u>BLM Serial Number</u>	<u>Name</u>	<u>Township/Range/Section</u>	<u>County</u>	<u>Location Date</u>
NMC752807	MB 42	31N 42E, 08	Humboldt, Lander	9/1/1996
NMC752808	MB 43	31N 42E, 07, 08	Humboldt, Lander	9/1/1996
NMC752809	MB 44	31N 42E, 08	Lander	9/1/1996
NMC752810	MB 45	31N 42E, 07, 08	Humboldt, Lander	9/1/1996
NMC752811	MB 46	31N 42E, 08	Lander	9/1/1996
NMC752812	MB 47	31N 42E, 07, 08	Humboldt, Lander	9/1/1996
NMC752813	MB 48	31N 42E, 08	Lander	9/1/1996
NMC752814	MB 49	31N 42E, 07, 08	Humboldt, Lander	9/1/1996
NMC752815	MB 50	31N 42E, 08	Lander	9/1/1996
NMC752816	MB 51	31N 42E, 07, 08	Humboldt, Lander	9/1/1996
NMC752817	MB 52	31N 42E, 08	Lander	9/1/1996
NMC752818	MB 53	31N 42E, 07, 08, 17, 18	Humboldt, Lander	9/1/1996
NMC752819	MB 54	31N 42E, 08, 17	Lander	9/1/1996
NMC752820	MB 55	31N 42E, 05, 08	Lander	9/1/1996
NMC752821	MB 56	31N 42E, 04, 05, 08, 09	Lander	9/1/1996
NMC752822	MB 57	31N 42E, 08	Lander	9/1/1996
NMC752823	MB 58	31N 42E, 08, 09	Lander	9/1/1996
NMC752824	MB 59	31N 42E, 08	Lander	9/1/1996
NMC752825	MB 60	31N 42E, 08, 09	Lander	9/1/1996
NMC752826	MB 61	31N 42E, 08	Lander	9/1/1996
NMC752827	MB 62	31N 42E, 08, 09	Lander	9/1/1996
NMC752828	MB 63	31N 42E, 08	Lander	9/1/1996
NMC752829	MB 64	31N 42E, 08, 09	Lander	9/1/1996
NMC752830	MB 65	31N 42E, 08	Lander	9/1/1996
NMC752831	MB 66	31N 42E, 08, 09	Lander	9/1/1996
NMC752832	MB 67	31N 42E, 08	Lander	9/1/1996
NMC752833	MB 68	31N 42E, 08, 09	Lander	9/1/1996
NMC752834	MB 69	31N 42E, 08	Lander	9/1/1996
NMC752835	MB 70	31N 42E, 08, 09	Lander	9/1/1996
NMC752836	MB 71	31N 42E, 08, 17	Lander	9/1/1996
NMC752837	MB 72	31N 42E, 08, 09, 16, 17	Lander	9/1/1996
NMC780960	LOU 37	32N 41E, 25, 26, 35, 36	Pershing	9/1/1997
NMC780961	LOU 38	32N 41E, 35, 36	Pershing	9/1/1997

<u>BLM Serial Number</u>	<u>Name</u>	<u>Township/Range/Section</u>	<u>County</u>	<u>Location Date</u>
NMC780962	LOU 39	32N 41E, 25, 36	Pershing	9/1/1997
NMC780963	LOU 40	32N 41E, 36	Pershing	9/1/1997
NMC780964	LOU 41	32N 41E, 25, 36	Pershing	9/1/1997
NMC780965	LOU 42	32N 41E, 36	Pershing	9/1/1997
NMC780966	LOU 43	32N 41E, 25, 36	Pershing	9/1/1997
NMC780967	LOU 44	32N 41E, 36	Pershing	9/1/1997
NMC780968	LOU 45	32N 41E, 25, 36	Pershing	9/1/1997
NMC780969	LOU 46	32N 41E, 36	Pershing	9/1/1997
NMC780970	LOU 47	32N 41E, 25, 36	Pershing	9/1/1997
NMC780971	LOU 48	32N 41E, 36	Pershing	9/1/1997
NMC780972	LOU 49	32N 41E, 25, 36	Pershing	9/1/1997
NMC780973	LOU 50	32N 41E, 36	Pershing	9/1/1997
NMC780974	LOU 51	32N 41E, 25, 36	Pershing	9/1/1997
NMC780975	LOU 52	32N 41E, 36	Pershing	9/1/1997
NMC780976	LOU 53	32N 41E, 25, 36; 32N 42E, 30, 31	Pershing	9/1/1997
NMC780977	LOU 54	32N 41E, 36; 32N 42E, 31	Pershing	9/1/1997
NMC780978	LOU 55	32N 41E, 32, 36	Pershing	9/1/1997
NMC780979	LOU 56	31N 41E, 01, 02; 32N 41E, 32, 36	Pershing	9/1/1997
NMC780980	LOU 57	32N 41E, 36	Pershing	9/1/1997
NMC780981	LOU 58	31N 41E, 01; 32N 41E, 36	Pershing	9/1/1997
NMC780982	LOU 59	32N 41E, 36	Pershing	9/1/1997
NMC780983	LOU 60	31N 41E, 01; 32N 41E, 36	Pershing	9/1/1997
NMC780984	LOU 61	32N 41E, 36	Pershing	9/1/1997
NMC780985	LOU 62	31N 41E, 01; 32N 41E, 36	Pershing	9/1/1997
NMC780986	LOU 63	32N 41E, 36	Pershing	9/1/1997
NMC780987	LOU 64	31N 41E, 01; 32N 41E, 36	Pershing	9/1/1997
NMC780988	LOU 65	32N 41E, 36	Pershing	9/1/1997
NMC780989	LOU 66	31N 41E, 01; 32N 41E, 36	Pershing	9/1/1997
NMC780990	LOU 67	32N 41E, 36	Pershing	9/1/1997
NMC780991	LOU 68	31N 41E, 01; 32N 41E, 36	Pershing	9/1/1997
NMC780992	LOU 69	32N 41E, 36	Pershing	9/1/1997

<u>BLM Serial Number</u>	<u>Name</u>	<u>Township/Range/Section</u>	<u>County</u>	<u>Location Date</u>
NMC780993	LOU 70	31N 41E, 01; 32N 41E, 36	Pershing	9/1/1997
NMC780994	LOU 71	32N 41E, 36	Pershing	9/1/1997
NMC780995	LOU 72	31N 41E, 01; 32N 41E, 36	Pershing	9/1/1997
NMC823852	BUF 1	31N 41E, 12	Pershing	5/10/2001
NMC823853	BUF 2	31N 41E, 12	Pershing	5/10/2001
NMC823854	BUF 3	31N 41E, 12	Pershing	5/10/2001
NMC823855	BUF 4	31N 41E, 12	Pershing	5/10/2001
NMC823856	BUF 5	31N 41E, 12	Pershing	5/10/2001
NMC823857	BUF 6	31N 41E, 12	Pershing	5/10/2001
NMC823858	BUF 7	31N 41E, 12	Pershing	5/10/2001
NMC823859	BUF 8	31N 41E, 12	Pershing	5/10/2001
NMC823860	BUF 9	31N 41E, 12	Pershing	5/10/2001
NMC823861	BUF 10	31N 41E, 12	Pershing	5/10/2001
NMC823862	BUF 11	31N 41E, 12	Pershing	5/10/2001
NMC823863	BUF 12	31N 41E, 12	Pershing	5/10/2001
NMC823864	BUF 13	31N 41E, 12	Pershing	5/10/2001
NMC823865	BUF 14	31N 41E, 12	Pershing	5/10/2001
NMC823866	BUF 15	31N 41E, 12	Pershing	5/10/2001
NMC823867	BUF 16	31N 41E, 12	Pershing	5/10/2001
NMC823868	BUF 17	31N 41E, 12	Pershing	5/10/2001
NMC823869	BUF 18	31N 41E, 12	Pershing	5/10/2001
NMC823870	BUF 19	31N 41E, 12	Pershing	5/10/2001
NMC823871	BUF 20	31N 41E, 12	Pershing	5/10/2001
NMC823872	BUF 21	31N 41E, 12	Pershing	5/10/2001
NMC823873	BUF 22	31N 41E, 12	Pershing	5/10/2001
NMC823874	BUF 23	31N 41E, 12	Pershing	5/10/2001
NMC823875	BUF 24	31N 41E, 12	Pershing	5/10/2001
NMC823876	BUF 25	31N 41E, 12	Pershing	5/10/2001
NMC823877	BUF 26	31N 41E, 12	Pershing	5/10/2001
NMC823878	BUF 27	31N 41E, 12	Pershing	5/10/2001
NMC823879	BUF 28	31N 41E, 12	Pershing	5/10/2001
NMC823880	BUF 29	31N 41E, 12	Pershing	5/10/2001
NMC823881	BUF 30	31N 41E, 12	Pershing	5/10/2001
NMC823882	BUF 31	31N 41E, 12	Pershing	5/10/2001
NMC823883	BUF 32	31N 41E, 12	Pershing	5/10/2001
NMC823884	BUF 33	31N 41E, 12	Pershing	5/10/2001
NMC823885	BUF 34	31N 41E, 12	Pershing	5/10/2001

<u>BLM Serial Number</u>	<u>Name</u>	<u>Township/Range/Section</u>	<u>County</u>	<u>Location Date</u>
NMC823886	BUF 35	31N 41E, 12	Pershing	5/10/2001
NMC823887	BUF 36	31N 41E, 12	Pershing	5/10/2001

**E: Mining Lease between New Nevada Lands LLC, New Nevada Resources LLC, and Newmont USA Limited, dated 12/3/2014: Newmont File 29-517-0044/NNR File #500131**

<u>Township/Range</u>	<u>Section</u>	<u>Description</u>	<u>County</u>
28N 45E	1	N/2	Lander
28N 45E	3	S/2 N/2, LOTS 1-4	Lander
28N 45E	5	S/2 N/2, LOTS 1-4	Lander
28N 46E	1	N/2 (AKA S/2 N/2, LOTS 1-4)	Lander
28N 46E	3	N/2 (AKA S/2 N/2, LOTS 1-4)	Lander
28N 46E	5	N/2 (AKA S/2 N/2, LOTS 1-4)	Lander
28N 47E	1	ALL (AKA S/2, S/2 N/2, LOTS 1-4)	Lander
28N 49E	5	ALL	Eureka
28N 49E	17	ALL	Eureka
28N 52E	9	N/2	Eureka
29N 43E	1	ALL	Lander
29N 44E	33	E/2	Lander
29N 44E	35	ALL	Lander
29N 45E	3	ALL	Lander
29N 45E	5	ALL	Lander
29N 45E	7	N/2, N/2 S/2, SE/4 SE/4	Lander
29N 45E	9	ALL	Lander
29N 45E	11	ALL	Lander
29N 45E	13	ALL	Lander
29N 45E	17	ALL	Lander
29N 45E	19	E/2 W/2, LOTS 1-4	Lander
29N 45E	21	ALL	Lander
29N 45E	23	ALL	Lander
29N 45E	25	ALL	Lander
29N 45E	27	ALL	Lander
29N 45E	29	ALL	Lander
29N 45E	31	LOTS 1-4, E/2 W/2, E/2 (ALL)	Lander
29N 45E	33	ALL	Lander
29N 45E	35	ALL	Lander
29N 46E	1	NW/4 SE/4, S/2 SE/4, NE/4, W/2	Lander
29N 46E	9	ALL (AKA S/2, S/2 N/2, NW/4 NW/4, LOTS 1-3)	Lander

<u>Township/Range</u>	<u>Section</u>	<u>Description</u>	<u>County</u>
29N 46E	13	SE/4 NE/4, E/2 SE/4	Lander
29N 46E	15	N/2, SW/4	Lander
29N 46E	19	ALL (AKA E/2, E/2 W/2, LOTS 1-4)	Lander
29N 46E	21	ALL	Lander
29N 46E	23	NW/4 NE/4, S/2 NE/4, E/2 NW/4, NW/4 SW/4, S/2 SW/4, S/2 SE/4	Lander
29N 46E	25	S/2, NE/4, S/2 NW/4	Lander
29N 46E	27	ALL	Lander
29N 46E	29	ALL	Lander
29N 46E	31	ALL (AKA E/2, E/2 W/2, LOTS 1-4)	Lander
29N 46E	33	ALL	Lander
29N 46E	35	ALL	Lander
29N 47E	1	ALL (AKA W/2, LOTS 1-12)	Lander
29N 47E	3	ALL	Lander
29N 47E	5	ALL	Lander
29N 47E	7	LOTS 3, 4, 5, 6, 13	Lander
29N 47E	11	ALL	Lander
29N 47E	13	ALL (AKA W/2, W/2 E/2, LOTS 1-4)	Lander
29N 47E	23	ALL	Lander
29N 47E	27	ALL	Lander
29N 49E	5	S/2, NE/4 (LOTS 1, 2, 7-10)	Eureka
29N 49E	17	ALL	Eureka
29N 49E	29	ALL	Eureka
29N 52E	3	E/2	Elko\Eureka
29N 52E	3	W/2	Eureka
29N 52E	9	E/2	Eureka
29N 52E	15	W/2	Eureka
29N 52E	21	E/2, SW/4	Eureka
29N 52E	33	ALL	Eureka
30N 43E	7	ALL	Lander
30N 43E	13	ALL	Lander
30N 43E	17	N/2, SW/4	Lander
30N 43E	25	ALL	Lander
30N 43E	35	N/2	Lander
30N 45E	3	ALL	Lander
30N 45E	9	ALL	Lander
30N 45E	11	E/2	Lander
30N 45E	13	ALL	Lander
30N 45E	17	N/2, SW/4	Lander
30N 45E	19	N/2, SW/4	Lander
30N 45E	21	NE/4, S/2	Lander

<u>Township/Range</u>	<u>Section</u>	<u>Description</u>	<u>County</u>
30N 45E	23	NE/4, W/2 SE/4, NE/4 SE/4	Lander
30N 45E	25	E/2, E/2 NW/4	Lander
30N 45E	29	NE/4, S/2	Lander
30N 45E	31	NE/4, S/2	Lander
30N 45E	33	ALL	Lander
30N 45E	35	W/2 NW/4, SW/4, SW/4 SE/4	Lander
30N 46E	3	ALL (AKA S/2, S/2 N/2, LOTS 1-4)	Lander
30N 46E	5	ALL (AKA S/2, S/2 N/2, LOTS 1-4)	Lander
30N 46E	7	ALL (AKA NE/4, N/2 SE/4, NE/4 SW/4, E/2 NW/4, LOTS 1-7)	Lander
30N 46E	9	N/2, SE/4, E/2 SW/4	Lander
30N 46E	9	W/2 SW/4	Lander
30N 46E	11	N/2 NE/4, SE/4 NW/4, NE/4 SW/4, W/2 SW/4 NE/4, W/2 NW/4 SE/4, S/2 SE/4	Lander
30N 46E	11	W/2 W/2, SE/4 SW/4, SE/4 NE/4, E/2 SW/4 NE/4, NE/4 SE/4, E/2 NW/4 SE/4	Lander
30N 46E	13	E/2	Lander
30N 46E	13	W/2	Lander
30N 46E	15	ALL	Lander
30N 46E	17	W/2, W/2 E/2	Lander
30N 46E	19	ALL (AKA E/2, E/2 W/2, LOTS 1-4)	Lander
30N 46E	21	E/2	Lander
30N 46E	21	W/2	Lander
30N 46E	23	SW/4, SW/4 NW/4	Lander
30N 46E	23	E/2, N/2 NW/4, SE/4 NW/4	Lander
30N 46E	25	ALL	Lander
30N 46E	27	ALL	Lander
30N 46E	29	LOTS 3, 4, 5, 6, 9, 10, 11, 12	Lander
30N 46E	29	LOTS 1, 2, 7, 8, SE/4	Lander
30N 46E	31	Portion	Lander
30N 49E	9	ALL	Eureka
30N 49E	21	ALL	Eureka
30N 49E	33	ALL	Eureka
30N 52E	3	ALL	Elko
30N 52E	15	ALL	Elko\Eureka
30N 52E	23	SW/4	Elko
30N 52E	27	NE/4	Elko\Eureka
30N 52E	35	ALL	Elko
31N 38E	5	ALL	Pershing
31N 38E	17	ALL	Pershing
31N 42E	1	ALL, EXCEPT E/2 SE/4 SW/4 AND NW/4 SW/4 SE/4	Lander

<u>Township/Range</u>	<u>Section</u>	<u>Description</u>	<u>County</u>
31N 42E	7	ALL	Humboldt
31N 43E	13	N/2, SE/4, N/2 SW/4, SE/4 SW/4	Lander
31N 43E	13	SW/4 SW/4	Lander
31N 44E	3	N/2, SW/4	Lander
31N 44E	7	ALL	Lander
31N 44E	9	N/2, SW/4	Lander
31N 44E	17	N/2, SW/4	Lander
31N 44E	19	N/2, SW/4, W/2 SE/4	Lander
31N 44E	29	NE/4, S/2	Lander
31N 44E	31	NE/4, S/2	Lander
31N 46E	33	ALL	Lander
31N 52E	3	LOTS 2, 3, 4, SW/4 NE/4, S/2 NW/4, S/2	Elko
31N 52E	15	ALL	Elko
31N 52E	27	ALL	Elko
32N 38E	27	ALL	Pershing
32N 38E	29	ALL	Pershing
32N 42E	3	ALL	Humboldt
32N 42E	7	ALL	Humboldt
32N 42E	17	ALL	Humboldt
32N 42E	19	ALL	Humboldt
32N 42E	35	ALL	Lander
32N 44E	5	ALL	Humboldt
32N 44E	7	E/2 NW/4, NE/4, E/2 SE/4	Humboldt
32N 44E	9	ALL	Humboldt\Lander
32N 44E	11	LOTS 2 & 3 (SW/4)	Lander
32N 44E	15	ALL	Lander
32N 44E	17	NE/4 SW/4, S/2 NW/4, NE/4	Humboldt
32N 44E	25	NW/4, S/2	Lander
32N 44E	35	PART OF NE/4, PART OF SE/4, S/2 NW/4, SW/4	Lander
32N 47E	13	ALL	Lander
32N 47E	23	ALL	Lander
32N 47E	25	ALL	Lander
32N 47E	35	ALL	Lander
32N 48E	7	ALL	Lander
32N 48E	11	ALL	Eureka
32N 48E	19	ALL	Lander
32N 48E	31	ALL	Lander
32N 52E	27	ALL	Elko
32N 52E	33	LOTS 1 TO 12 INCL. LESS 15.20 ACRES IN EUREKA COUNTY	Elko



<u>Township/Range</u>	<u>Section</u>	<u>Description</u>	<u>County</u>
33N 41E	5	N/2, SE/4, NE/4 SW/4, E/2 NW/4 SW/4	Humboldt
33N 41E	9	ALL	Humboldt
33N 42E	3	ALL	Humboldt
33N 42E	5	ALL	Humboldt
33N 42E	7	ALL	Humboldt
33N 42E	9	ALL	Humboldt
33N 42E	15	ALL	Humboldt
33N 42E	19	ALL	Humboldt
33N 42E	27	ALL	Humboldt
33N 42E	31	ALL	Humboldt
33N 43E	11	ALL	Humboldt
33N 43E	13	ALL	Humboldt
33N 43E	15	ALL	Humboldt
33N 43E	25	ALL	Humboldt
33N 43E	35	NW/4, S/2	Humboldt
33N 43E	35	NE/4	Humboldt
33N 44E	31	ALL (LOTS 1-4; E/2 W/2; W/2)	Humboldt\Lander
33N 45E	1	ALL	Lander
33N 45E	3	ALL	Lander
33N 45E	9	SE/4, N/2	Lander
33N 45E	11	W/2 SW/4, N/2	Lander
33N 45E	11	E/2 SW/4, SE/4	Lander
33N 45E	13	NW/4 NW/4, SW/4	Lander
33N 45E	15	ALL (LOTS 1-4, E/2, E/2 W/2)	Lander
33N 45E	23	W/2, N/2 NE/4, NW/4 SE/4, S/2 SE/4	Lander
33N 45E	25	NW/4 NW/4, S/2 NE/4, NE/4 NE/4, S/2	Lander
33N 45E	35	N/2, SE/4 EXCEPT THAT PORTION LYING WITHIN THE BOUNDARIES OF THE RAILROAD ROW	Lander
33N 48E	35	W/2	Eureka
33N 52E	9	SW/4 SW/4	Elko
33N 52E	9	NW/4 SW/4	Elko
33N 52E	29	PART IN ELKO COUNTY	Elko
33N 52E	29	PART IN ELKO COUNTY	Elko
34N 38E	9	SW/4	Pershing
34N 38E	17	LOTS 1, 2, W/2 NE/4	Pershing
34N 38E	21	LOTS 2, 3, 4, W/2 E/2, W/2	Pershing
34N 38E	33	ALL	Pershing
34N 41E	33	ALL	Humboldt
34N 42E	27	ALL	Humboldt
34N 42E	35	ALL	Humboldt

<u>Township/Range</u>	<u>Section</u>	<u>Description</u>	<u>County</u>
34N 43E	15	ALL	Humboldt
34N 43E	23	ALL	Humboldt
34N 44E	13	ALL	Lander
34N 44E	23	ALL	Lander
34N 44E	25	ALL	Lander
34N 45E	3	ALL	Lander
34N 45E	5	ALL	Lander
34N 45E	7	ALL	Lander
34N 45E	9	ALL	Lander
34N 45E	11	ALL	Lander
34N 45E	13	ALL	Lander
34N 45E	15	ALL	Lander
34N 45E	17	ALL	Lander
34N 45E	19	ALL	Lander
34N 45E	21	ALL	Lander
34N 45E	23	ALL	Lander
34N 45E	25	ALL	Lander
34N 45E	27	ALL	Lander
34N 45E	29	ALL	Lander
34N 45E	31	ALL	Lander
34N 45E	33	ALL	Lander
34N 45E	35	ALL	Lander
34N 48E	3	NW/4	Eureka
34N 48E	5	SE/4	Eureka
35N 38E	13	W/2 SE/4	Humboldt
35N 40E	15	ALL	Humboldt
35N 40E	27	ALL	Humboldt
35N 43E	3	ALL	Humboldt
35N 43E	5	ALL	Humboldt
35N 43E	9	ALL	Humboldt
35N 43E	15	ALL	Humboldt
35N 43E	17	ALL, EXCEPT THAT PORTION LYING WITH THE BOUNDARIES OF THE WP RR R/W	Humboldt
35N 43E	27	ALL, EXCEPT THAT PORTION LYING WITH THE BOUNDARIES OF THE WP RR R/W	Humboldt
35N 45E	3	ALL	Lander
35N 45E	5	ALL	Lander
35N 45E	7	ALL	Lander
35N 45E	9	N/2, SW/4, NW/4 SE/4	Lander

<u>Township/Range</u>	<u>Section</u>	<u>Description</u>	<u>County</u>
35N 45E	15	ALL	Lander
35N 45E	17	ALL	Lander
35N 45E	21	ALL	Lander
35N 45E	25	ALL	Lander
35N 45E	27	ALL	Lander
35N 45E	29	ALL	Lander
35N 45E	31	ALL	Lander
35N 45E	33	ALL	Lander
35N 45E	35	ALL	Lander
35N 46E	1	ALL	Lander
35N 46E	3	ALL	Lander
35N 46E	9	ALL	Lander
35N 46E	11	ALL	Lander
35N 46E	15	ALL	Lander
35N 46E	21	ALL	Lander
35N 46E	27	ALL	Lander
35N 46E	29	ALL	Lander
35N 46E	31	ALL	Lander
35N 46E	33	ALL	Lander
35N 46E	35	ALL	Lander
35N 47E	1	ALL	Lander
35N 47E	3	ALL	Lander
35N 47E	9	ALL	Lander
35N 47E	13	ALL	Lander
35N 47E	23	ALL	Lander
35N 47E	25	ALL	Lander
35N 47E	27	ALL	Lander
35N 47E	29	ALL	Lander
35N 47E	31	ALL	Lander
35N 48E	13	ALL	Eureka
35N 48E	19	ALL	Lander
35N 48E	21	ALL	Eureka
35N 48E	23	ALL	Eureka
35N 48E	27	ALL	Eureka
35N 48E	29	ALL	Eureka
35N 48E	31	ALL	Lander
35N 48E	33	ALL	Eureka
36N 38E	7	ALL	Humboldt
36N 42E	13	ALL	Humboldt
36N 42E	25	ALL	Humboldt

<u>Township/Range</u>	<u>Section</u>	<u>Description</u>	<u>County</u>
36N 43E	3	ALL	Humboldt
36N 43E	9	ALL	Humboldt
36N 43E	15	ALL	Humboldt
36N 43E	17	ALL	Humboldt
36N 43E	21	ALL	Humboldt
36N 43E	27	ALL	Humboldt
36N 43E	29	ALL	Humboldt
36N 43E	31	ALL	Humboldt
36N 44E	1	ALL	Elko
36N 44E	3	N/2, SW/4	Elko/Humboldt
36N 44E	11	NE/4, S/2	Elko
36N 44E	13	S/2, S/2 N/2	Lander
36N 44E	13	N/2 N/2	Elko
36N 44E	15	N/2 NE/4	Elko
36N 44E	15	S/2 NE/4, S/2 EXCLUDING THE PORTION IN ELKO COUNTY	Lander
36N 44E	23	ALL	Lander
36N 44E	25	ALL	Lander
36N 44E	27	ALL	Lander
36N 44E	35	ALL	Lander
36N 45E	7	ALL	Elko
36N 45E	9	ALL	Elko
36N 45E	15	ALL	Elko/Lander
36N 45E	17	ALL	Elko/Lander
36N 45E	19	ALL	Lander
36N 45E	23	ALL	Lander
36N 45E	25	ALL	Lander
36N 45E	35	ALL	Lander
36N 46E	29	S/2	Lander
36N 46E	35	ALL	Lander
36N 47E	23	S/2	Lander
36N 47E	25	ALL	Lander
36N 47E	27	ALL	Lander
36N 47E	29	S/2	Lander
36N 47E	31	ALL	Lander
36N 47E	33	ALL	Lander
36N 47E	35	ALL	Lander
36N 61E	1	ALL	Elko
36N 61E	11	ALL	Elko
36N 61E	12	ALL	Elko

<u>Township/Range</u>	<u>Section</u>	<u>Description</u>	<u>County</u>
36N 61E	13	ALL	Elko
36N 61E	14	ALL	Elko
36N 61E	22	E/2	Elko
36N 61E	23	N/2, SW/4	Elko
36N 62E	4	ALL	Elko
36N 62E	7	ALL	Elko
36N 62E	8	N/2 N/2	Elko
36N 62E	15	ALL	Elko
36N 62E	19	ALL	Elko
36N 62E	21	ALL, EXCEPT THAT PORTION LYING WITH THE BOUNDARIES OF WP RR R/W	Elko
37N 39E	1	ALL	Humboldt
37N 39E	2	SE/4	Humboldt
37N 39E	10	SE/4	Humboldt
37N 39E	11	ALL	Humboldt
37N 39E	12	NW/4	Humboldt
37N 39E	14	NW/4	Humboldt
37N 39E	15	ALL	Humboldt
37N 40E	5	E/2 SE/4	Humboldt
37N 43E	3	ALL	Humboldt
37N 43E	9	ALL	Humboldt
37N 43E	15	ALL	Humboldt
37N 43E	17	NE/4, S/2	Humboldt
37N 44E	11	ALL	Elko
37N 44E	15	ALL	Elko\Humboldt
37N 44E	23	N/2, SW/4	Elko
37N 44E	25	NE/4, S/2	Elko
37N 44E	27	ALL	Elko\Humboldt
37N 45E	19	W/2	Elko
37N 45E	31	ALL	Elko
37N 61E	36	ALL	Elko
37N 62E	27	ALL	Elko
37N 62E	29	NE/4 NE/4, S/2 NE/4, SE/4, W/2	Elko
37N 62E	33	ALL, EXCEPT 24.40 ACRES IN R/W	Elko
37N 62E	34	ALL	Elko
38N 40E	7	ALL	Humboldt
38N 40E	19	ALL	Humboldt
38N 40E	31	ALL	Humboldt
38N 43E	17	ALL	Humboldt
38N 43E	21	ALL	Humboldt

<u>Township/Range</u>	<u>Section</u>	<u>Description</u>	<u>County</u>
38N 43E	31	NE/4, S/2	Humboldt
38N 43E	33	NW/4, S/2	Humboldt
38N 44E	35	S/2	Elko
39N 40E	29	ALL	Humboldt
39N 40E	31	SE/4	Humboldt

**F: Exploration Agreement and Option to Lease #181064 between New Nevada Resources, LLC (successor to the Atchison, Topeka & Santa Fe Railway Company) and Newmont USA Limited (successor to Santa Fe Pacific Minerals Corporation), dated 11/29/1990: Newmont File 75-0011-B**

<u>Township/Range</u>	<u>Section</u>	<u>Description</u>	<u>County</u>
28N 45E	1	N/2	Lander
28N 45E	3	S/2 N/2, LOTS 1-4	Lander
28N 45E	5	S/2 N/2, LOTS 1-4	Lander
28N 46E	1	N/2 (AKA S/2 N/2, LOTS 1-4)	Lander
28N 46E	3	N/2 (AKA S/2 N/2, LOTS 1-4)	Lander
28N 46E	5	N/2 (AKA S/2 N/2, LOTS 1-4)	Lander
28N 47E	1	ALL (AKA S/2, S/2 N/2, LOTS 1-4)	Lander
28N 49E	5	ALL	Eureka
28N 49E	17	ALL	Eureka
28N 52E	9	N/2	Eureka
29N 43E	1	ALL	Lander
29N 44E	1	LOTS 1-4, S/2 N/2, N/2 SW/4, SE/4 SW/4, SE/4	Lander
29N 44E	3	ALL	Lander
29N 44E	5	ALL	Lander
29N 44E	7	ALL	Lander
29N 44E	9	ALL	Lander
29N 44E	13	ALL	Lander
29N 44E	17	ALL	Lander
29N 44E	19	ALL	Lander
29N 44E	21	ALL	Lander
29N 44E	23	ALL	Lander
29N 44E	25	ALL	Lander
29N 44E	27	ALL	Lander
29N 44E	29	ALL	Lander
29N 44E	29	E/2	Lander
29N 44E	29	ALL	Lander
29N 45E	1	ALL	Lander
29N 45E	3	ALL	Lander

<u>Township/Range</u>	<u>Section</u>	<u>Description</u>	<u>County</u>
29N 45E	5	ALL	Lander
29N 45E	7	N/2, N/2 S/2, SE/4 SE/4	Lander
29N 45E	9	ALL	Lander
29N 45E	11	ALL	Lander
29N 45E	13	ALL	Lander
29N 45E	15	ALL	Lander
29N 45E	17	ALL	Lander
29N 45E	19	E/2 W/2, LOTS 1-4	Lander
29N 45E	21	ALL	Lander
29N 45E	23	ALL	Lander
29N 45E	25	ALL	Lander
29N 45E	27	ALL	Lander
29N 45E	29	ALL	Lander
29N 45E	29	LOTS 1-4, E/2 W/2, E/2 (ALL)	Lander
29N 45E	29	ALL	Lander
29N 45E	29	ALL	Lander
29N 46E	1	NW/4 SE/4, S/2 SE/4, NE/4, W/2	Lander
29N 46E	7	ALL (AKA E/2, E/2 W/2, LOTS 1-4)	Lander
29N 46E	9	ALL (AKA S/2, S/2 N/2, NW/4 NW/4, LOTS 1-3)	Lander
29N 46E	11	NE/4, E/2 NW/4, NW/4 SW/4, S/2 SW/4, SW/4 SE/4, N/2 SE/4	Lander
29N 46E	13	SE/4 NE/4, E/2 SE/4	Lander
29N 46E	15	N/2, SW/4	Lander
29N 46E	17	ALL	Lander
29N 46E	19	ALL (AKA E/2, E/2 W/2, LOTS 1-4)	Lander
29N 46E	21	ALL	Lander
29N 46E	23	NW/4 NE/4, S/2 NE/4, E/2 NW/4, NW/4 SW/4, S/2 SW/4, S/2 SE/4	Lander
29N 46E	25	S/2, NE/4, S/2 NW/4	Lander
29N 46E	27	ALL	Lander
29N 46E	29	ALL	Lander
29N 46E	29	ALL (AKA E/2, E/2 W/2, LOTS 1-4)	Lander
29N 46E	29	ALL	Lander
29N 46E	29	ALL	Lander
29N 47E	1	ALL (AKA W/2, LOTS 1-12)	Lander
29N 47E	3	ALL	Lander
29N 47E	5	ALL	Lander
29N 47E	7	LOTS 3, 4, 5, 6, 13	Lander
29N 47E	11	ALL	Lander
29N 47E	11	LOTS 2, 4, 5, 11, 12, & 14	Lander

<u>Township/Range</u>	<u>Section</u>	<u>Description</u>	<u>County</u>
29N 47E	13	ALL (AKA W/2, W/2 E/2, LOTS 1-4)	Lander
29N 47E	17	S/2 NW/4, NE/4, N/2 S/2, SE/4 SE/4, SW/4 SW/4	Lander
29N 47E	19	E/2 NE/4, LOTS 4, 5, 9 TO 16 INCL., SE/4	Lander
29N 47E	21	ALL	Lander
29N 47E	23	ALL	Lander
29N 47E	27	ALL	Lander
29N 47E	29	NE/4	Lander
29N 47E	29	NW/4	Lander
29N 47E	29	NE/4, NE/4 SE/4	Lander
29N 47E	29	N/2, N/2 S/2	Lander
29N 49E	5	S/2, NE/4 (LOTS 1, 2, 7-10)	Eureka
29N 49E	17	ALL	Eureka
29N 49E	29	ALL	Eureka
29N 52E	3	E/2	Elko
29N 52E	3	W/2	Eureka
29N 52E	9	E/2	Eureka
29N 52E	15	W/2	Eureka
29N 52E	21	E/2, SW/4	Eureka
29N 52E	29	ALL	Eureka
30N 43E	1	ALL	Lander
30N 43E	5	ALL	Lander
30N 43E	7	ALL	Lander
30N 43E	11	NE/4, S/2	Lander
30N 43E	13	ALL	Lander
30N 43E	15	NE/4, S/2	Lander
30N 43E	17	N/2, SW/4	Lander
30N 43E	19	N/2, SW/4	Lander
30N 43E	21	NE/4, S/2	Lander
30N 43E	23	ALL	Lander
30N 43E	25	ALL	Lander
30N 43E	30	N/2	Lander
30N 44E	20	ALL	Lander
30N 44E	28	ALL	Lander
30N 44E	29	ALL	Lander
30N 44E	30	ALL	Lander
30N 44E	30	ALL	Lander
30N 44E	30	ALL	Lander
30N 45E	3	ALL	Lander
30N 45E	9	ALL	Lander



<u>Township/Range</u>	<u>Section</u>	<u>Description</u>	<u>County</u>
30N 45E	11	E/2	Lander
30N 45E	13	ALL	Lander
30N 45E	17	N/2, SW/4	Lander
30N 45E	19	N/2, SW/4	Lander
30N 45E	21	NE/4, S/2	Lander
30N 45E	23	NE/4, W/2 SE/4, NE/4 SE/4	Lander
30N 45E	25	E/2, E/2 NW/4	Lander
30N 45E	29	NE/4, S/2	Lander
30N 45E	30	NE/4, S/2	Lander
30N 45E	30	ALL	Lander
30N 45E	30	W/2 NW/4, SW/4, SW/4 SE/4	Lander
30N 46E	3	ALL (AKA S/2, S/2 N/2, LOTS 1-4)	Lander
30N 46E	5	ALL (AKA S/2, S/2 N/2, LOTS 1-4)	Lander
30N 46E	7	ALL (AKA NE/4, N/2 SE/4, NE/4 SW/4, E/2 NW/4, LOTS 1-7)	Lander
30N 46E	9	N/2, SE/4, E/2 SW/4	Lander
30N 46E	9	W/2 SW/4	Lander
30N 46E	11	N/2 NE/4, SE/4 NW/4, NE/4 SW/4, W/2 SW/4 NE/4, W/2 NW/4 SE/4, S/2 SE/4	Lander
30N 46E	11	W/2 W/2, SE/4 SW/4, SE/4 NE/4, E/2 SW/4 NE/4, NE/4 SE/4, E/2 NW/4 SE/4	Lander
30N 46E	13	E/2	Lander
30N 46E	13	W/2	Lander
30N 46E	15	ALL	Lander
30N 46E	17	W/2, W/2 E/2	Lander
30N 46E	19	ALL (AKA E/2, E/2 W/2, LOTS 1-4)	Lander
30N 46E	21	E/2	Lander
30N 46E	21	W/2	Lander
30N 46E	23	E/2, N/2 NW/4, SE/4 NW/4	Lander
30N 46E	23	SW/4, SW/4 NW/4	Lander
30N 46E	25	ALL	Lander
30N 46E	27	ALL	Lander
30N 46E	29	LOTS 1, 2, 7, 8, SE/4	Lander
30N 46E	29	29 LOTS 3, 4, 5, 6, 9, 10, 11, 12	Lander
30N 46E	30	SW/4 NE/4, NW/4 SE/4	Lander
30N 46E	30	W/2 NW/4, SW/4, E/2 E/2, NW/4 NE/4, SW/4 SE/4	Lander
30N 46E	31	E/2 NE/4, NW/4 NE/4, NE/4 SE/4, NE/4 SE/4 SE/4, SW/4 NE/4, LOTS 1, 2, 4, 5, 7, 8, 9, 11	Lander
30N 49E	5	NE/4 (AKA LOTS 1 & 2, S/2 NE/4)	Eureka
30N 49E	9	ALL	Eureka
30N 49E	21	ALL	Eureka

<u>Township/Range</u>	<u>Section</u>	<u>Description</u>	<u>County</u>
30N 49E	30	ALL	Eureka
30N 52E	3	ALL	Elko
30N 52E	15	ALL	Elko
30N 52E	23	SW/4	Elko
30N 52E	27	NE/4	Elko
30N 52E	30	ALL	Elko
31N 38E	5	ALL	Pershing
31N 38E	17	ALL	Pershing
31N 42E	1	ALL, EXCEPT E/2 SE/4 SW/4 AND NW/4 SW/4 SE/4	Lander
31N 42E	7	ALL	Humboldt
31N 43E	1	NE/4, LOTS 1, 2, 4 OF NW/4 EXCEPT 21.22 ACRES TO U.S., LOTS 8, 9, 10, 11 & 12	Lander
31N 43E	3	LOTS 1-4, W/2 SW/4, S/2 N/2, E/2 SE/4	Lander
31N 43E	5	LOTS 1 & 2, S/2 NE/4, SE/4	Lander
31N 43E	5	LOTS 3 & 4, S/2 NW/4, SW/4	Lander
31N 43E	7	LOTS 1 & 2, W/2 NE/4, N/2 NW/4, E/2 SW/4, SE/4	Lander
31N 43E	7	S/2 NW/4, LOTS 3 & 4	Lander
31N 43E	9	W/2	Lander
31N 43E	11	E/2 NW/4, E/2	Lander
31N 43E	13	N/2, SE/4, N/2 SW/4, SE/4 SW/4	Lander
31N 43E	13	SW/4 SW/4	Lander
31N 43E	15	LOT 5 OF NE/4, LOT 5 OF SE/4, SE/4 NE/4, LOTS 17, 18	Lander
31N 43E	17	E/2	Lander
31N 43E	19	ALL	Lander
31N 43E	25	N/2, SW/4	Lander
31N 43E	29	E/2 W/2, E/2 NW/4 NW/4, N/2 SW/4 NW/4, S/2 NW/4 SW/4, SW/4 SW/4	Lander
31N 43E	31	ALL	Lander
31N 43E	31	LOTS 1, 5	Lander
31N 43E	31	LOTS 3, 7, 8	Lander
31N 44E	3	N/2, SW/4	Lander
31N 44E	5	ALL EXCEPT LANDFILL AND BORROW AREA	Lander
31N 44E	5	LANDFILL AND BORROW AREA	Lander
31N 44E	7	ALL	Lander
31N 44E	9	N/2, SW/4	Lander
31N 44E	17	N/2, SW/4	Lander
31N 44E	19	N/2, SW/4, W/2 SE/4	Lander
31N 44E	29	NE/4, S/2	Lander

<u>Township/Range</u>	<u>Section</u>	<u>Description</u>	<u>County</u>
31N 44E	31	NE/4, S/2	Lander
31N 46E	31	ALL	Lander
31N 49E	3	NW/4	Eureka
31N 49E	7	E/2	Eureka
31N 49E	17	W/2	Eureka
31N 49E	19	E/2	Eureka
31N 49E	29	W/2	Eureka
31N 49E	31	NE/4	Eureka
31N 50E	1	ALL EXCEPT THAT PORTION LYING WITHIN THE BOUNDARIES OF THE WP RR R/W AND WITHIN THE SP RR R/W	Eureka
31N 52E	3	LOTS 2, 3, 4, SW/4 NE/4, S/2 NW/4, S/2	Elko
31N 52E	15	ALL	Elko
31N 52E	27	ALL	Elko
32N 38E	27	ALL	Pershing
32N 38E	29	ALL	Pershing
32N 38E	32	S/2	Pershing
32N 42E	1	EASEMENT ACROSS SECTION	Humboldt
32N 42E	3	ALL	Humboldt
32N 42E	7	ALL	Humboldt
32N 42E	9	ALL	Humboldt
32N 42E	17	ALL	Humboldt
32N 42E	19	ALL	Humboldt
32N 43E	3	All	Humboldt
32N 43E	11	NW/4, W/2 SW/4, E/2 SE/4	Humboldt
32N 43E	13	LOTS 1, 2, 5, 8, W/2, W/2 E/2	Humboldt
32N 43E	15	ALL	Humboldt
32N 43E	23	LOT 1 (SE/4 SE/4), NE/4 SE/4, W/2 SE/4, E/2 NE/4, NW/4 NW/4	Lander
32N 43E	25	25NW/4 NE/4, W/2 NW/4, N/2 SW/4 SW/4, SE/4 SW/4 SW/4, N/2 NE/4 NW/4 SW/4, N/2 S/2 NE/4 NW/4 SW/4, SW/4 SW/4 NW/4 SW/4	Lander
32N 43E	27	LOTS 2 TO 8, INCL., NW/4 NE/4, SE/4 NE/4, W/2 NE/4 NE/4, SW/4 NW/4, S/2 SW/4, NW/4 SW/4	Lander
32N 43E	31	E/2, NE/4 NW/4, W/2 W/2	Lander
32N 43E	32	ALL	Lander
32N 43E	35	LOTS 3 TO 8, 11, 12, 13, 15, E/2 NW/4, W/2 W/2	Lander
32N 44E	5	ALL	Humboldt
32N 44E	7	E/2 NW/4, NE/4, E/2 SE/4	Humboldt
32N 44E	9	ALL	Humboldt

<u>Township/Range</u>	<u>Section</u>	<u>Description</u>	<u>County</u>
32N 44E	11	LOTS 2 & 3 (SW/4)	Lander
32N 44E	15	ALL	Lander
32N 44E	17	NE/4 SW/4, S/2 NW/4, NE/4	Humboldt
32N 44E	17	SE/4 SW/4	Humboldt
32N 44E	19	W/2 NW/4 (LOTS 4, 5)	Lander
32N 44E	21	NE/4	Lander
32N 44E	25	NW/4, S/2	Lander
32N 44E	27	N/2, N/2 SW/4, SW/4 SE/4	Lander
32N 44E	32	PART OF NE/4, PART OF SE/4, S/2 NW/4, SW/4	Lander
32N 47E	1	5 ACRES ENCLOSED IN NW/4 SW/4	Lander
32N 47E	1	S/2 EXCEPT THAT PORTION LYING WITHIN THE BOUNDARIES OF THE SP RR R/W	Lander
32N 47E	13	ALL	Lander
32N 47E	17	W/2	Lander
32N 47E	23	ALL	Lander
32N 47E	25	ALL	Lander
32N 48E	3	ALL	Eureka
32N 48E	5	ALL, EXCEPT A PARCEL OUT OF LOT 4	Eureka
32N 48E	7	ALL	Lander
32N 48E	9	ALL	Eureka
32N 48E	11	ALL	Eureka
32N 48E	13	NW/4 NE/4, W/2 SW/4, N/2 NW/4, SW/4 NW/4	Eureka
32N 48E	15	ALL	Eureka
32N 48E	17	ALL	Eureka
32N 48E	19	ALL	Lander
32N 48E	21	ALL	Eureka
32N 48E	23	ALL EXCEPT E/2 SE/4	Eureka
32N 48E	27	N/2, SW/4, NW/4 SE/4	Eureka
32N 48E	29	ALL	Eureka
32N 48E	31	ALL	Lander
32N 48E	32	ALL	Eureka
32N 49E	13	ALL	Eureka
32N 49E	32	SE/4	Eureka
32N 51E	1	PART LYING NORTH OF I-80	Eureka
32N 51E	1	PART LYING SOUTH OF I-80	Eureka
32N 51E	3	ALL	Eureka
32N 51E	5	ALL	Eureka
32N 51E	9	ALL	Eureka
32N 51E	11	ALL	Eureka

<u>Township/Range</u>	<u>Section</u>	<u>Description</u>	<u>County</u>
32N 51E	13	ALL	Eureka
32N 51E	15	ALL	Eureka
32N 51E	17	PARCEL 17 SITUATED IN THE SW/4	Eureka
32N 51E	17	PART LYING NORTH OF I-80 EXCEPT PARCELS 18 & 19	Eureka
32N 51E	17	PART LYING SOUTH OF I-80 EXCEPT PARCEL 17	Eureka
32N 51E	21	ALL	Eureka
32N 51E	23	ALL	Eureka
32N 51E	25	N/2, SW/4, NW/4 SE/4, S/2 SE/4 EXCEPT 45.61 ACRES IN R/W	Eureka
32N 51E	27	ALL	Eureka
32N 51E	29	ALL	Eureka
32N 51E	32	PARCELS 1 & 3	Eureka
32N 51E	32	PARCELS 2, 4 & 5	Eureka
32N 51E	32	E/2 WITH EXCEPTIONS	Eureka
32N 52E	3	ALL	Elko
32N 52E	5	(AKA EUREKA COUNTY PART OF N/2, N/2 SE/4, N/2 SW/4, SW/4 SW/4 - with EXCEPTIONS	Eureka
32N 52E	5	ELKO COUNTY PART OF N/2, N/2 SE/4, N/2 SW/4, SW/4 SW/4 EXCEPT PORTION	Elko
32N 52E	7	ALL	Eureka
32N 52E	19	All that portion lying northwesterly of Highway	Eureka
32N 52E	27	ALL	Elko
32N 52E	31	LOTS 3 TO 14 INCL.	Eureka
32N 52E	33	15.20 ACRES IN EUREKA COUNTY	Eureka
32N 52E	33	LOTS 1 TO 12	Eureka
33N 41E	5	N/2, SE/4, NE/4 SW/4, E/2 NW/4 SW/4	Humboldt
33N 41E	9	ALL	Humboldt
33N 42E	3	ALL	Humboldt
33N 42E	5	ALL	Humboldt
33N 42E	7	ALL	Humboldt
33N 42E	9	ALL	Humboldt
33N 42E	15	ALL	Humboldt
33N 42E	17	ALL	Humboldt
33N 42E	19	ALL	Humboldt
33N 42E	27	ALL	Humboldt
33N 42E	31	ALL	Humboldt
33N 43E	11	ALL	Humboldt
33N 43E	13	ALL	Humboldt

<u>Township/Range</u>	<u>Section</u>	<u>Description</u>	<u>County</u>
33N 43E	15	ALL	Humboldt
33N 43E	23	ALL	Humboldt
33N 43E	25	ALL	Humboldt
33N 43E	27	ALL	Humboldt
33N 43E	33	NE/4	Humboldt
33N 43E	33	NW/4, S/2	Humboldt
33N 44E	9	W/2 SW/4	Humboldt
33N 44E	21	E/2 E/2 NE/4	Lander
33N 44E	31	ALL (LOTS 1-4; E/2 W/2; W/2)	Humboldt
33N 45E	1	ALL	Lander
33N 45E	3	ALL	Lander
33N 45E	9	SE/4, N/2	Lander
33N 45E	11	E/2 SW/4, SE/4	Lander
33N 45E	11	W/2 SW/4, N/2	Lander
33N 45E	13	NW/4 NW/4, SW/4	Lander
33N 45E	15	ALL (LOTS 1-4, E/2, E/2 W/2)	Lander
33N 45E	23	W/2, N/2 NE/4, NW/4 SE/4, S/2 SE/4	Lander
33N 45E	25	NW/4 NW/4, S/2 NE/4, NE/4 NE/4, S/2	Lander
33N 45E	27	N/2, SE/4 NORTH OF RR R/W EXCEPT THAT PORTION	Lander
33N 45E	33	N/2, SE/4 EXCEPT THAT PORTION	Lander
33N 46E	23	SE/4	Lander
33N 46E	25	NW/4 EXCEPT 8 ACRES SOLD TO THORNTON & ASH	Lander
33N 46E	27	ALL	Lander
33N 46E	29	SE/4	Lander
33N 46E	31	ALL (LOTS 1-16)	Lander
33N 46E	33	NW/4	Lander
33N 47E	3	N/2, SW/4	Lander
33N 47E	5	SE/4	Lander
33N 47E	7	SE/4	Lander
33N 47E	9	NW/4	Lander
33N 47E	17	NW/4	Lander
33N 48E	33	5 ACRES	Eureka
33N 48E	33	PORTION OF E/2	Eureka
33N 48E	33	W/2	Eureka
33N 51E	1	ALL	Eureka
33N 51E	5	ALL	Eureka
33N 51E	9	ALL	Eureka
33N 51E	11	ALL	Eureka
33N 51E	13	ALL	Eureka

<u>Township/Range</u>	<u>Section</u>	<u>Description</u>	<u>County</u>
33N 51E	15	ALL	Eureka
33N 51E	17	ALL, EXCEPT NW/4 SE/4	Eureka
33N 51E	17	NW/4 SE/4	Eureka
33N 51E	21	ALL	Eureka
33N 51E	23	ALL	Eureka
33N 51E	25	ALL	Eureka
33N 51E	27	ALL	Eureka
33N 51E	29	ALL	Eureka
33N 51E	33	ALL	Eureka
33N 51E	33	ALL	Eureka
33N 52E	7	ALL	Eureka
33N 52E	9	NW/4 SW/4	Elko
33N 52E	9	SW/4 SW/4	Elko
33N 52E	17	ALL THAT PORTION IN ELKO COUNTY	Elko
33N 52E	17	ALL THAT PORTION IN EUREKA COUNTY	Eureka
33N 52E	19	ALL	Eureka
33N 52E	29	PART IN ELKO COUNTY	Elko
33N 52E	29	PART IN ELKO COUNTY	Elko
33N 52E	29	PART IN EUREKA COUNTY (W/2 W/2)	Eureka
33N 52E	31	PART LYING NORTH AND WEST OF I-80	Eureka
33N 52E	31	PART LYING SOUTH AND EAST OF I-80	Eureka
34N 38E	9	SW/4	Pershing
34N 38E	17	LOTS 1, 2, W/2 NE/4	Pershing
34N 38E	21	LOTS 2, 3, 4, W/2 E/2, W/2	Pershing
34N 38E	33	ALL	Pershing
34N 41E	33	ALL	Humboldt
34N 42E	1	ALL, EXCEPT PORTION	Humboldt
34N 42E	3	ALL	Humboldt
34N 42E	11	ALL	Humboldt
34N 42E	13	ALL	Humboldt
34N 42E	15	ALL	Humboldt
34N 42E	23	ALL	Humboldt
34N 42E	25	E/2 SW/4, SE/4	Humboldt
34N 42E	25	N/2, W/2 SW/4	Humboldt
34N 42E	27	ALL	Humboldt
34N 42E	34	ALL	Humboldt
34N 43E	7	ALL EXCEPT PARCEL 3 AND 43.38 ACRES LYING WITHIN THE BOUNDARY OF THE SP RR R/W	Humboldt
34N 43E	15	ALL	Humboldt
34N 43E	23	ALL	Humboldt

<u>Township/Range</u>	<u>Section</u>	<u>Description</u>	<u>County</u>
34N 43E	25	ALL	Humboldt
34N 43E	29	ALL	Humboldt
34N 43E	33	ALL	Humboldt
34N 44E	5	ALL	Humboldt
34N 44E	9	ALL THAT PORTION OF SECTION LYING WITHIN THE BOUNDARIES OF LANDER COUNTY	Lander
34N 44E	9	ALL THAT PORTION OF SECTION WITHIN THE BOUNDARIES OF HUMBOLDT COUNTY	Humboldt
34N 44E	13	ALL	Lander
34N 44E	23	ALL	Lander
34N 44E	25	ALL	Lander
34N 45E	3	ALL	Lander
34N 45E	5	ALL	Lander
34N 45E	7	ALL	Lander
34N 45E	9	ALL	Lander
34N 45E	11	ALL	Lander
34N 45E	13	ALL	Lander
34N 45E	15	ALL	Lander
34N 45E	17	ALL	Lander
34N 45E	19	ALL	Lander
34N 45E	21	ALL	Lander
34N 45E	23	ALL	Lander
34N 45E	25	ALL	Lander
34N 45E	27	ALL	Lander
34N 45E	29	ALL	Lander
34N 45E	31	ALL	Lander
34N 45E	33	ALL	Lander
34N 45E	34	ALL	Lander
34N 47E	13	SE/4	Lander
34N 47E	23	SE/4	Lander
34N 47E	25	NW/4	Lander
34N 47E	27	SE/4	Lander
34N 47E	34	NW/4	Lander
34N 48E	3	NW/4	Eureka
34N 48E	5	SE/4	Eureka
34N 48E	7	SE/4	Lander
34N 48E	9	NW/4	Eureka
34N 48E	19	NW/4	Lander
34N 51E	27	NE/4	Eureka



<u>Township/Range</u>	<u>Section</u>	<u>Description</u>	<u>County</u>
35N 38E	13	W/2 SE/4	Humboldt
35N 40E	15	ALL	Humboldt
35N 40E	27	ALL	Humboldt
35N 43E	1	ALL	Humboldt
35N 43E	3	ALL	Humboldt
35N 43E	5	ALL	Humboldt
35N 43E	9	ALL	Humboldt
35N 43E	11	ALL	Humboldt
35N 43E	13	ALL	Humboldt
35N 43E	15	ALL	Humboldt
35N 43E	17	ALL, EXCEPT THAT PORTION LYING WITH THE BOUNDARIES OF THE WP RR R/W	Humboldt
35N 43E	23	ALL	Humboldt
35N 43E	25	N/2, SW/4	Humboldt
35N 43E	27	ALL, EXCEPT THAT PORTION LYING WITH THE BOUNDARIES OF THE WP RR R/WS)	Humboldt
35N 44E	5	W/2	Humboldt
35N 44E	7	ALL	Humboldt
35N 44E	9	ALL THAT PORTION OF SECTION EXCEPT PORTION OF THE NW/4	Humboldt
35N 44E	9	ALL THAT PORTION OF SECTION LYING WITHIN THE BOUNDARIES OF LANDER COUNTY	Lander
35N 44E	19	N/2, SW/4	Humboldt
35N 44E	21	ALL THAT PORTION OF SECTION LYING WITHIN THE BOUNDARIES OF HUMBOLDT COUNTY	Humboldt
35N 44E	21	ALL THAT PORTION OF SECTION LYING WITHIN THE BOUNDARIES OF LANDER COUNTY	Lander
35N 44E	29	NE/4, S/2	Humboldt
35N 44E	31	NE/4, E/2 NW/4 SE/4, NE/4 SE/4, S/2 SE/4	Humboldt
35N 44E	33	ALL THAT PORTION OF SECTION LYING WITHIN THE BOUNDARIES OF HUMBOLDT COUNTY	Humboldt
35N 44E	33	ALL THAT PORTION OF SECTION LYING WITHIN THE BOUNDARIES OF LANDER COUNTY	Lander
35N 45E	3	ALL	Lander
35N 45E	5	ALL	Lander

<u>Township/Range</u>	<u>Section</u>	<u>Description</u>	<u>County</u>
35N 45E	7	ALL	Lander
35N 45E	9	N/2, SW/4, NW/4 SE/4	Lander
35N 45E	15	ALL	Lander
35N 45E	17	ALL	Lander
35N 45E	21	ALL	Lander
35N 45E	25	ALL	Lander
35N 45E	27	ALL	Lander
35N 45E	29	ALL	Lander
35N 45E	31	ALL	Lander
35N 45E	33	ALL	Lander
35N 45E	35	ALL	Lander
35N 46E	1	ALL	Lander
35N 46E	3	ALL	Lander
35N 46E	9	ALL	Lander
35N 46E	11	ALL	Lander
35N 46E	15	ALL	Lander
35N 46E	21	ALL	Lander
35N 46E	27	ALL	Lander
35N 46E	29	ALL	Lander
35N 46E	31	ALL	Lander
35N 46E	33	ALL	Lander
35N 46E	35	ALL	Lander
35N 47E	1	ALL	Lander
35N 47E	3	ALL	Lander
35N 47E	9	ALL	Lander
35N 47E	13	ALL	Lander
35N 47E	23	ALL	Lander
35N 47E	25	ALL	Lander
35N 47E	27	ALL	Lander
35N 47E	29	ALL	Lander
35N 47E	31	ALL	Lander
35N 48E	1	ALL	Eureka
35N 48E	13	ALL	Eureka
35N 48E	19	ALL	Lander
35N 48E	21	ALL	Eureka
35N 48E	23	ALL	Eureka
35N 48E	27	ALL	Eureka
35N 48E	29	ALL	Eureka
35N 48E	31	ALL	Lander
35N 48E	33	ALL	Eureka

<u>Township/Range</u>	<u>Section</u>	<u>Description</u>	<u>County</u>
35N 49E	1	LOT 1, 2, 3, 4, S/2NE/4, S/2NW/4, S/2 (ALL)	Eureka
35N 51E	17	N/2	Eureka
36N 38E	7	ALL	Humboldt
36N 40E	25	PORTION	Humboldt
36N 42E	13	All	Humboldt
36N 42E	15	ALL EXCEPT THAT PORTION LYING WITHIN THE BOUNDARIES OF THE WP RR R/W	Humboldt
36N 42E	23	ALL EXCEPT THAT PORTION LYING WITHIN THE BOUNDARIES OF THE WP RR R/W	Humboldt
36N 42E	25	All	Humboldt
36N 43E	1	ALL	Humboldt
36N 43E	3	ALL	Humboldt
36N 43E	9	ALL	Humboldt
36N 43E	11	ALL	Humboldt
36N 43E	13	ALL	Humboldt
36N 43E	15	ALL	Humboldt
36N 43E	17	ALL	Humboldt
36N 43E	19	ALL	Humboldt
36N 43E	21	ALL	Humboldt
36N 43E	23	ALL	Humboldt
36N 43E	25	ALL	Humboldt
36N 43E	27	ALL	Humboldt
36N 43E	29	ALL	Humboldt
36N 43E	31	ALL	Humboldt
36N 43E	35	ALL	Humboldt
36N 44E	1	ALL	Elko
36N 44E	3	N/2, SW/4	Elko
36N 44E	5	ALL	Humboldt
36N 44E	7	ALL	Humboldt
36N 44E	9	ALL THAT PORTION OF SECTION LYING WITHIN THE BOUNDARIES OF ELKO COUNTY	Elko
36N 44E	9	ALL THAT PORTION OF SECTION LYING WITHIN THE BOUNDARIES OF HUMBOLDT COUNTY	Humboldt
36N 44E	11	NE/4, S/2	Elko
36N 44E	13	N/2 N/2	Elko
36N 44E	13	S/2, S/2 N/2	Lander
36N 44E	15	S/2 NE/4, S/2 EXCLUDING THE PORTION IN ELKO COUNTY	Lander

<u>Township/Range</u>	<u>Section</u>	<u>Description</u>	<u>County</u>
36N 44E	17	ALL	Humboldt
36N 44E	19	ALL	Humboldt
36N 44E	23	ALL	Lander
36N 44E	25	ALL	Lander
36N 44E	27	ALL	Lander
36N 44E	29	W/2	Humboldt
36N 44E	31	ALL	Humboldt
36N 44E	33	E/2	Lander
36N 44E	35	ALL	Lander
36N 45E	7	ALL	Elko
36N 45E	9	ALL	Elko
36N 45E	15	ALL	Elko
36N 45E	17	ALL	Elko
36N 45E	19	ALL	Lander
36N 45E	23	ALL	Lander
36N 45E	25	ALL	Lander
36N 45E	35	ALL	Lander
36N 46E	29	S/2	Lander
36N 46E	35	ALL	Lander
36N 47E	23	S/2	Lander
36N 47E	25	ALL	Lander
36N 47E	27	ALL	Lander
36N 47E	29	S/2	Lander
36N 47E	31	ALL	Lander
36N 47E	33	ALL	Lander
36N 47E	35	ALL	Lander
36N 48E	25	SE/4	Eureka
36N 48E	35	SE/4	Eureka
36N 49E	19	ALL	Eureka
36N 49E	31	NW/4	Eureka
36N 49E	35	SE/4	Eureka
36N 56E	1	LOTS 1, 2, S/2 NE/4	Elko
36N 57E	7	NE/4	Elko
36N 57E	9	SW/4	Elko
36N 57E	17	NE/4	Elko
36N 57E	21	N/2, SW/4, W/2 SE/4	Elko
36N 57E	35	ALL	Elko
36N 61E	1	ALL	Elko
36N 61E	11	ALL	Elko
36N 61E	12	ALL	Elko

<u>Township/Range</u>	<u>Section</u>	<u>Description</u>	<u>County</u>
36N 61E	13	ALL	Elko
36N 61E	14	ALL	Elko
36N 61E	22	E/2	Elko
36N 61E	23	N/2, SW/4	Elko
36N 62E	4	ALL	Elko
36N 62E	5	ALL	Elko
36N 62E	6	ALL	Elko
36N 62E	7	ALL	Elko
36N 62E	8	N/2 N/2	Elko
36N 62E	15	ALL	Elko
36N 62E	19	ALL	Elko
36N 62E	21	ALL, EXCEPT THAT PORTION LYING WITH THE BOUNDARIES OF WP RR. R/W	Elko
36N 62E	27	E/2 EXCEPT THAT PORTION LYING WITHIN THE BOUNDARIES OF RR. R/W	Elko
36N 65E	17	ALL	Elko
36N 65E	21	ALL	Elko
36N 65E	33	ALL	Elko
37N 39E	1	ALL	Humboldt
37N 39E	2	SE/4	Humboldt
37N 39E	10	SE/4	Humboldt
37N 39E	11	ALL	Humboldt
37N 39E	12	NW/4	Humboldt
37N 39E	14	NW/4	Humboldt
37N 39E	15	ALL	Humboldt
37N 40E	5	E/2 SE/4	Humboldt
37N 43E	1	ALL	Humboldt
37N 43E	3	ALL	Humboldt
37N 43E	9	ALL	Humboldt
37N 43E	11	ALL	Humboldt
37N 43E	15	ALL	Humboldt
37N 43E	17	NE/4, S/2	Humboldt
37N 44E	11	ALL	Elko
37N 44E	15	ALL	Elko
37N 44E	21	ALL THAT PORTION OF SECTION LYING WITHIN THE BOUNDARIES OF ELKO COUNTY	Elko
37N 44E	21	ALL THAT PORTION OF SECTION LYING WITHIN THE BOUNDARIES OF HUMBOLDT COUNTY	Humboldt
37N 44E	23	N/2, SW/4	Elko

<u>Township/Range</u>	<u>Section</u>	<u>Description</u>	<u>County</u>
37N 44E	25	NE/4, S/2	Elko
37N 44E	27	ALL	Elko
37N 44E	29	ALL	Humboldt
37N 44E	31	ALL	Humboldt
37N 44E	33	ALL THAT PORTION OF SECTION LYING WITHIN THE BOUNDARIES OF ELKO COUNTY	Elko
37N 44E	33	ALL THAT PORTION OF SECTION LYING WITHIN THE BOUNDARIES OF HUMBOLDT COUNTY	Humboldt
37N 45E	19	W/2	Elko
37N 45E	31	ALL	Elko
37N 54E	1	ALL	Elko
37N 56E	5	LOTS 3, 4, S/2 NW/4, S/2	Elko
37N 56E	23	SW/4	Elko
37N 56E	25	SW/4	Elko
37N 56E	27	NE/4	Elko
37N 56E	35	NE/4	Elko
37N 57E	31	LOTS 3, 4, E/2 SW/4	Elko
37N 61E	36	ALL	Elko
37N 62E	27	ALL	Elko
37N 62E	29	NE/4 NE/4, S/2 NE/4, SE/4, W/2	Elko
37N 62E	33	ALL, EXCEPT 24.40 ACRES IN R/W	Elko
37N 62E	34	ALL	Elko
38N 40E	7	ALL	Humboldt
38N 40E	19	ALL	Humboldt
38N 40E	31	ALL	Humboldt
38N 43E	3	ALL	Humboldt
38N 43E	5	N/2, SE/4 EXCEPT 0.92 ACRES IN SW/4 SE/4	Humboldt
38N 43E	7	ALL	Humboldt
38N 43E	9	ALL	Humboldt
38N 43E	15	ALL	Humboldt
38N 43E	17	ALL	Humboldt
38N 43E	21	ALL	Humboldt
38N 43E	27	N/2, SE/4	Humboldt
38N 43E	31	NE/4, S/2	Humboldt
38N 43E	33	NW/4, S/2	Humboldt
38N 44E	35	S/2	Elko
38N 55E	9	SE/4	Elko
38N 55E	15	W/2	Elko
38N 55E	17	SE/4	Elko

<u>Township/Range</u>	<u>Section</u>	<u>Description</u>	<u>County</u>
38N 55E	19	SE/4	Elko
38N 55E	21	N/2	Elko
38N 55E	23	SW/4	Elko
38N 55E	25	W/2, SE/4	Elko
38N 55E	27	NE/4	Elko
38N 55E	29	NW/4	Elko
38N 55E	31	LOTS 1, 2, E/2 NW/4	Elko
38N 64E	13	PORTION	Elko
38N 64E	23	ALL	Elko
38N 64E	25	ALL	Elko
38N 65E	3	PORTION	Elko
38N 65E	5	PORTION	Elko
38N 65E	7	PORTION	Elko
38N 65E	11	ALL	Elko
39N 40E	5	ALL	Humboldt
39N 40E	29	ALL	Humboldt
39N 40E	31	SE/4	Humboldt

**G: Road Access and Mineral Exploration Agreement between Winecup-Gamble, Inc. (100%), Newmont USA Limited, a Delaware corporation (100%), dated 4/28/2016, expiring 4/27/2020: Newmont File 29-701-0001**

<u>Description</u>	
	The portion of the Winecup-Gamble property located in and West from Range 68 East, MDM, Nevada.

**H: Mining Lease between Genus LP (100%), Newmont USA Limited, a Delaware corporation (100%), dated 4/12/2017: Newmont File 29-517-0057**

<u>Township/Range</u>	<u>Section</u>	<u>Description</u>	<u>County</u>
39N 40E	5	ALL	Humboldt

**I: Mining Lease between Kassandra Dickerson (100%), RLF Nevada Properties, LLC (100%), Victoria Morin (100%), Gian Behera (100%), James Lee and Wanda Sherry Gardner (100%), New Nevada Resources, LLC (100%), David Lee and Mickey Louise Eller (100%), Jeff Munger and Julie Krimm (100%), Newmont USA Limited, a Delaware corporation (100%), Michael J. and Patricia D. Link, dated 4/8/2009: Newmont File 29-517-0030/NNR File #201248**

<u>Township/Range</u>	<u>Section</u>	<u>Description</u>	<u>County</u>
31N 50E	1	ALL, except 34.62 acres in RR R/W	Eureka

**J: Carried Interest and Operating Agreement between Newmont USA Limited (formerly Newmont Gold Company) and RG Royalties, LLC (successor to High Desert Mineral Resources, Inc. and SLH Co.), dated 5/3/99, as amended 1/15/07, Recorded in Eureka County, Document #172226, Book 327, Page 217 and Document #0207703, Book 451, Page 112: Newmont File 29-261-0000**

<u>BLM Serial Number</u>	<u>Name</u>	<u>Township/Range/Section</u>	<u>County</u>	<u>Location Date</u>
NMC312914	LDX #1	35N 51E, 18	Eureka	7/5/1984
NMC520254	GDX 105	35N 51E, 07, 18	Eureka	9/2/1988
NMC520257	GDX 108	35N 51E, 18	Eureka	9/2/1988
NMC529076	GDE-110	35N 51E, 07, 08, 17, 18	Eureka	9/24/1988
NMC529077	GDE-111	35N 51E, 07, 18	Eureka	9/24/1988
NMC529078	GDE-112	35N 51E, 07, 18	Eureka	9/24/1988
NMC529079	GDE-113	35N 51E, 07, 18	Eureka	9/24/1988
NMC529767	GDX-251	35N 51E, 16	Eureka	11/6/1988
NMC529768	GDX-252	35N 51E, 16	Eureka	11/6/1988
NMC529769	GDX-253	35N 51E, 10	Eureka	11/6/1988
NMC529770	GDX-254	35N 51E, 10	Eureka	11/6/1988
NMC529771	GDX-255	35N 51E, 36	Eureka	11/8/1988
NMC529772	GDX-256	35N 51E, 36	Eureka	11/8/1988
NMC529773	GDX-257	35N 51E, 36	Eureka	11/8/1988
NMC529774	GDX-258	35N 51E, 36	Eureka	11/8/1988
NMC529775	GDX-259	35N 51E, 36	Eureka	11/8/1988
NMC529776	GDX-260	35N 51E, 36	Eureka	11/8/1988
NMC933683	GDE 114R	35N 51E, 07, 18	Eureka	8/22/2006

**K: Mining Lease Agreement between Julian Tomera Ranches, Inc. Stonehouse Division, Thomas J. Tomera and Patsy S. Tomera as Trustees of the Thomas J. Tomera Family Trust, and Newmont USA Limited, dated 7/1/2003, Memorandum recorded Elko County, Document #505662, Book 3, Page 49913: Newmont File 29-267-0026**

<u>Township/Range</u>	<u>Section</u>	<u>Description</u>	<u>County</u>
32N 54E	31	ALL	ELKO
31N 53E	21	ALL	ELKO
31N 53E	11	ALL	ELKO
31N 53E	01	ALL	ELKO

**L: Mining Lease Agreement between Thomas J. Tomera and Patsy S. Tomera, Trustees of the Thomas J. Tomera Family Trust, Peter M. Tomera and Toni Lynn Tomera, Eleanor O'Donnell, Lucy Miller, Juliana Diaz and Newmont USA Limited (formerly Newmont Gold Company), dated 12/1/98, as amended 5/1/2003, Memorandum recorded**



**Elko County, Document #439965, Book 1086, Page 210, Amended Document #507292,  
Book 3, Page 56879: Newmont File 29-267-0003**

<u>Township/Range</u>	<u>Section</u>	<u>Description</u>	<u>County</u>
32N 52E	09	Part easterly of NV St. Hwy, less M&B to RR	ELKO
32N 52E	21	ALL	ELKO
32N 52E	23	ALL	ELKO
31N 53E	12	SW/4 SW/4	ELKO
31N 53E	01	ALL	ELKO
31N 53E	05	ALL	ELKO
31N 53E	11	ALL	ELKO
32N 54E	31	ALL	ELKO

**STATE OF NEVADA  
DECLARATION OF VALUE**

1. Assessor Parcel Number(s)  
 a. N/A  
 b. \_\_\_\_\_  
 c. \_\_\_\_\_  
 d. \_\_\_\_\_

2. Type of Property:  
 a.  Vacant Land      b.  Single Fam. Res.  
 c.  Condo/Twnhse    d.  2-4 Plex  
 e.  Apt. Bldg        f.  Comm'/Ind'l  
 g.  Agricultural     h.  Mobile Home  
 Other Assignment and Assumption of Agreements

FOR RECORDERS OPTIONAL USE ONLY  
 Book \_\_\_\_\_ Page: \_\_\_\_\_  
 Date of Recording: \_\_\_\_\_  
 Notes: \_\_\_\_\_

- 3.a. Total Value/Sales Price of Property      \$ N/A  
 b. Deed in Lieu of Foreclosure Only (value of property (N/A))  
 c. Transfer Tax Value:                              \$ N/A  
 d. Real Property Transfer Tax Due              \$ N/A

4. **If Exemption Claimed:**  
 a. Transfer Tax Exemption per NRS 375.090, Section N/A  
 b. Explain Reason for Exemption: Assignment and Assumption of Agreements

5. Partial Interest: Percentage being transferred: 100 %  
 The undersigned declares and acknowledges, under penalty of perjury, pursuant to NRS 375.060 and NRS 375.110, that the information provided is correct to the best of their information and belief, and can be supported by documentation if called upon to substantiate the information provided herein. Furthermore, the parties agree that disallowance of any claimed exemption, or other determination of additional tax due, may result in a penalty of 10% of the tax due plus interest at 1% per month. Pursuant to NRS 375.030, the Buyer and Seller shall be jointly and severally liable for any additional amount owed.

Signature [Signature] Capacity: officer  
 Signature Blake Rhodes Capacity: officer

**SELLER (GRANTOR) INFORMATION**  
**(REQUIRED)**  
 Print Name: Newmont USA Limited  
 Address: 6363 S. Fiddler's Green Circle, Suite 800  
 City: Greenwood Village  
 State: Colorado      Zip: 80111

**BUYER (GRANTEE) INFORMATION**  
**(REQUIRED)**  
 Print Name: Nevada Gold Mines LLC  
 Address: 1655 Mountain City Highway  
 City: Elko  
 State: Nevada      Zip: 89801

**COMPANY/PERSON REQUESTING RECORDING (Required if not seller or buyer)**  
 Print Name: \_\_\_\_\_ Escrow # \_\_\_\_\_  
 Address: \_\_\_\_\_  
 City: \_\_\_\_\_ State: \_\_\_\_\_ Zip: \_\_\_\_\_