



LISA HOEHNE, CLERK RECORDER

WHEN RECORDED, RETURN TO:  
NEVADA GOLD MINES  
ATTN: TASHA CAPLE  
1655 MOUNTAIN CITY HIGHWAY  
ELKO, NV 89801  
(AFFIDAVIT TG (NEVADA GOLD MINES JV CLAIMS))

**AFFIDAVIT OF MAINTENANCE FEE PAYMENT  
AND  
NOTICE OF INTENTION TO HOLD CLAIMS**

STATE OF NEVADA                    )  
  : ss.  
COUNTY OF ELKO                    )


Orson Tingey, being duly sworn, says:

Being duly authorized, I make this affidavit on behalf of Nevada Gold Mines LLC, 1655 Mountain City Highway, Elko, Nevada, 89801.

1. Pursuant to the provisions of 30 U.S.C. §§ 28f-k and 43 C.F.R. §§ 3834.10 to -23, a claim maintenance fee of \$165.00 is to be paid to the Bureau of Land Management for each non-exempt mining claim, mill site, or tunnel site for the assessment year ending September 1, 2020, in lieu of the requirement to perform and record affidavits of proof of annual assessment work for mining claims and to record a notice of intent to hold mill sites under 30 U.S.C. §§ 28-28e and 43 U.S.C. § 1744.
2. On July 17, 2019, Nevada Gold Mines LLC timely paid the federal claim maintenance fee of \$165.00 for each of the 40 claims and/or mill sites situated in County of Eureka, State of Nevada identified in the attached Exhibit A ("Claims and Mill Sites"), in accordance with federal law.
3. The name and current mailing address of the owner of the Claims and Mill Sites is: Nevada Gold Mines LLC, 1655 Mountain City Highway, Elko, Nevada, 89801.
4. The serial number assigned to each Claim and Mill Site by the Bureau of Land Management is shown on Exhibit A.
5. Notwithstanding any defect of deficiency in the foregoing affidavit, the undersigned states that it is not her intention, nor the intention of the owner of the

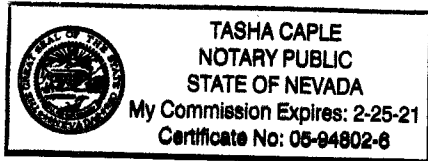
Claims and Mill Sites, to abandon or otherwise relinquish their interest in any of the Claims and Mill Sites. It is the owner's intention to hold each of the Claims and Mill Sites through the assessment year ending September 1, 2020.


DATED this 13 day of AUGUST, 2019.

  
Orson Tingey  
Land Manager

STATE OF NEVADA                    )  
  : ss.                                    )  
COUNTY OF ELKO

SUBSCRIBED and SWORN to before me this 13<sup>th</sup> day of August, 2019.



  
NOTARY PUBLIC  
2-25-21  
My Commission Expires



**Exhibit A**

Jun/03/2019

**GREAT BASIN GEN. (PD)**

<b>Claim Group: 1573 - TG CLAIMS</b>									
<b>Owner: Nevada Gold Mines LLC (100%)</b>									
<b>Claim Name</b>	<b>BLM #</b>	<b>Location Date</b>	<b>State</b>	<b>County</b>	<b>Twn</b>	<b>Range</b>	<b>Section</b>	<b>Book &amp; Page/Doc</b>	<b>Amended?</b>
TG 30	NMC 919889	Nov/19/2005	Nevada	Eureka	24N	49E	12	Eureka, Bk 431 Pg 75Doc Nbr 203260	
TG 32	NMC 919891	Nov/19/2005	Nevada	Eureka	24N	49E	12	Eureka, Bk 431 Pg 77Doc Nbr 203262	
TG 34	NMC 919893	Nov/19/2005	Nevada	Eureka	24N	49E	12	Eureka, Bk 431 Pg 79Doc Nbr 203264	
TG 36	NMC 919895	Nov/19/2005	Nevada	Eureka	24N	49E	12	Eureka, Bk 431 Pg 81Doc Nbr 203266	
TG 38	NMC 919897	Nov/19/2005	Nevada	Eureka	24N	49E	12	Eureka, Bk 431 Pg 83Doc Nbr 203268	
TG 40	NMC 919899	Nov/19/2005	Nevada	Eureka	24N	49E	13	Eureka, Bk 431 Pg 85Doc Nbr 203270	
TG 42	NMC 919901	Nov/19/2005	Nevada	Eureka	24N	49E	13	Eureka, Bk 431 Pg 87Doc Nbr 203272	
TG 60	NMC 919917	Nov/19/2005	Nevada	Eureka	24N	49E	12	Eureka, Bk 431 Pg 105Doc Nbr 203290	
TG 61	NMC 919918	Nov/19/2005	Nevada	Eureka	24N	49E	12	Eureka, Bk 431 Pg 106Doc Nbr 203291	
TG 62	NMC 919919	Nov/19/2005	Nevada	Eureka	24N	49E	12	Eureka, Bk 431 Pg 107Doc Nbr 203292	
TG 63	NMC 919920	Nov/19/2005	Nevada	Eureka	24N	49E	12	Eureka, Bk 431 Pg 108Doc Nbr 203293	
TG 64	NMC 919921	Nov/19/2005	Nevada	Eureka	24N	49E	12	Eureka, Bk 431 Pg 109Doc Nbr 203294	

**RECEIVED**  
**JUL 17 2019**  
**BLM NVSO IAC**

**Exhibit A**

Jun/03/2019

<b>Owner: Nevada Gold Mines LLC (100%)</b>									
<b>Claim Name</b>	<b>BLM #</b>	<b>Location Date</b>	<b>State</b>	<b>County</b>	<b>Twn</b>	<b>Range</b>	<b>Section</b>	<b>Book &amp; Page/Doc</b>	<b>Amended?</b>
TG 65	NMC 919922	Nov/19/2005	Nevada	Eureka	24N	49E	12	Eureka, Bk 431 Pg 110Doc Nbr 203295	
TG 66	NMC 919923	Nov/19/2005	Nevada	Eureka	24N	49E	12	Eureka, Bk 431 Pg 111Doc Nbr 203296	
TG 67	NMC 919924	Nov/19/2005	Nevada	Eureka	24N	49E	12	Eureka, Bk 431 Pg 112Doc Nbr 203297	
TG 68	NMC 919925	Nov/19/2005	Nevada	Eureka	24N	49E	12	Eureka, Bk 431 Pg 113Doc Nbr 203298	
TG 69	NMC 919926	Nov/19/2005	Nevada	Eureka	24N	49E	12	Eureka, Bk 431 Pg 114Doc Nbr 203299	
TG 70	NMC 919927	Nov/19/2005	Nevada	Eureka	24N	49E	12	Eureka, Bk 431 Pg 115Doc Nbr 203300	
TG 73	NMC 919930	Nov/19/2005	Nevada	Eureka	24N	49E	1	Eureka, Bk 431 Pg 118Doc Nbr 203303	
TG 74	NMC 919931	Nov/19/2005	Nevada	Eureka	24N	50E	6	Eureka, Bk 431 Pg 119Doc Nbr 203304	
TG 75	NMC 919932	Nov/19/2005	Nevada	Eureka	24N	49E	1	Eureka, Bk 431 Pg 120Doc Nbr 203305	
TG 76	NMC 919933	Nov/19/2005	Nevada	Eureka	24N	50E	6	Eureka, Bk 431 Pg 121Doc Nbr 203306	
TG 77	NMC 919934	Nov/19/2005	Nevada	Eureka	24N	49E	1	Eureka, Bk 431 Pg 122Doc Nbr 203307	
TG 78	NMC 919935	Nov/19/2005	Nevada	Eureka	24N	50E	6	Eureka, Bk 431 Pg 123Doc Nbr 203308	
TG 79	NMC 919936	Nov/19/2005	Nevada	Eureka	24N	49E	1	Eureka, Bk 431 Pg 124Doc Nbr 203309	
					24N	50E	6		

**RECEIVED**  
**JUL 17 2019**  
 BLM NVSD IAC

**Exhibit A**

Jun/03/2019

<b>Owner: Nevada Gold Mines LLC (100%)</b>									
<b>Claim Name</b>	<b>BLM #</b>	<b>Location Date</b>	<b>State</b>	<b>County</b>	<b>TwN</b>	<b>Range</b>	<b>Section</b>	<b>Book &amp; Page/Doc</b>	<b>Amended?</b>
TG 80	NMC 919937	Nov/19/2005	Nevada	Eureka	24N	50E	6	Eureka, Bk 431 Pg 125Doc Nbr 203310	
TG 81	NMC 919938	Nov/19/2005	Nevada	Eureka	24N	49E	1	Eureka, Bk 431 Pg 126Doc Nbr 203311	
					24N	50E	6		
TG 82	NMC 919939	Nov/19/2005	Nevada	Eureka	24N	50E	6	Eureka, Bk 431 Pg 127Doc Nbr 203312	
TG 95	NMC 919952	Nov/19/2005	Nevada	Eureka	24N	50E	6	Eureka, Bk 431 Pg 140Doc Nbr 203325	
TG 96	NMC 919953	Nov/19/2005	Nevada	Eureka	24N	50E	5	Eureka, Bk 431 Pg 141Doc Nbr 203326	
					24N	50E	6		
TG 97	NMC 919954	Nov/19/2005	Nevada	Eureka	24N	50E	6	Eureka, Bk 431 Pg 142Doc Nbr 203327	
TG 98	NMC 919955	Nov/19/2005	Nevada	Eureka	24N	50E	5	Eureka, Bk 431 Pg 143Doc Nbr 203328	
					24N	50E	6		
TG 99	NMC 919956	Nov/19/2005	Nevada	Eureka	24N	50E	6	Eureka, Bk 431 Pg 144Doc Nbr 203329	
TG 100	NMC 919957	Nov/19/2005	Nevada	Eureka	24N	50E	5	Eureka, Bk 431 Pg 145Doc Nbr 203330	
					24N	50E	6		
TG 101	NMC 919958	Nov/19/2005	Nevada	Eureka	24N	50E	6	Eureka, Bk 431 Pg 146Doc Nbr 203331	
TG 102	NMC 919959	Nov/19/2005	Nevada	Eureka	24N	50E	5	Eureka, Bk 431 Pg 147Doc Nbr 203332	
					24N	50E	6		
TG 103	NMC 919960	Nov/19/2005	Nevada	Eureka	24N	50E	6	Eureka, Bk 431 Pg 148Doc Nbr 203333	
TG 104	NMC 919961	Nov/19/2005	Nevada	Eureka	24N	50E	5	Eureka, Bk 431 Pg 149Doc Nbr 203334	
					24N	50E	6		

**RECEIVED**  
**JUL 17 2019**  
**BLM NVSO IAC**

**Exhibit A**

Jun/03/2019

<b>Owner: Nevada Gold Mines LLC (100%)</b>									
<b>Claim Name</b>	<b>BLM #</b>	<b>Location Date</b>	<b>State</b>	<b>County</b>	<b>Twn</b>	<b>Range</b>	<b>Section</b>	<b>Book &amp; Page/Doc</b>	<b>Amended?</b>
TG 105	NMC 919962	Nov/20/2005	Nevada	Eureka	24N	49E	12	Eureka, Bk 431 Pg 150Doc Nbr 203335	
					24N	50E	7		
TG 106	NMC 919963	Nov/20/2005	Nevada	Eureka	24N	49E	12	Eureka, Bk 431 Pg 151Doc Nbr 203336	
					24N	50E	7		

**Number of Claims for this Claim Group: 40**

**Total Claims: 40**

**Total Claims in Eureka County: 40**

RECEIVED  
JUL 17 2019  
BLM NVSO IAC