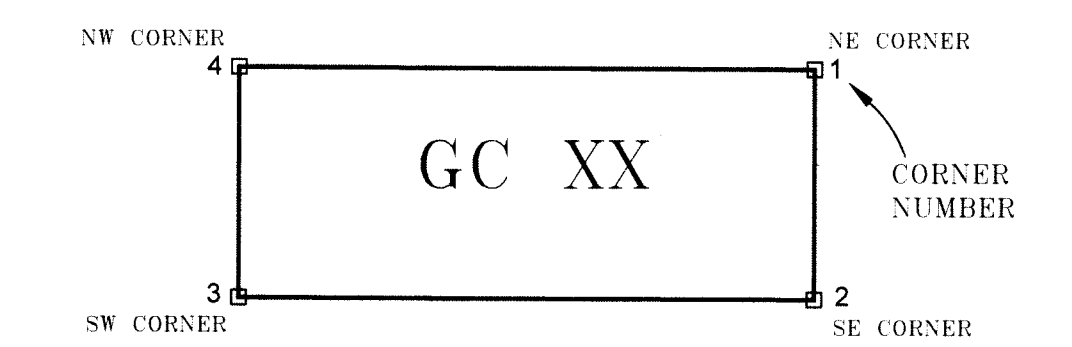


CLAIM NOTES

GC 7 - 350' LONG, 150' WIDE, 1M 175' FROM EAST END
 GC 8 - 350' LONG, 150' WIDE, 1M 175' FROM EAST END

TYPICAL CORNER NUMBERING DIAGRAM



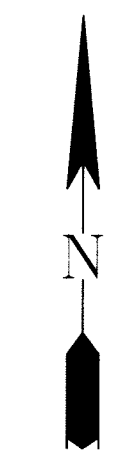
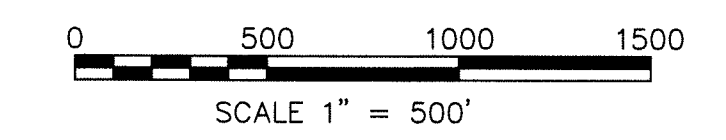
CLAIMS ARE ORIENTED EAST-WEST
 BASIS OF BEARING NAD83 DATUM UTM PROJECTION

LEGEND

- Location Monument 2"x 2" x 4' long wood post with vial/notice and scribed aluminum tag attached
- Claim Corner 2"x 2" x 4' long wood post with scribed aluminum tag attached
- ◆ FOUND SECTION (OR 1/4) CORNER

2 GC CLAIMS LOCATION DATE 09/16/19

LOCATOR: NEVADA GOLD MINES LLC
 ADDRESS:
 1655 MOUNTAIN CITY HWY
 ELKO, NV 89801



MAP OF GC 7 & 8 LODE CLAIMS

WITHIN SECS. 4, 5, 8, & 9
 T26N, R48E, M.D.M.

EUREKA COUNTY, NEVADA
 NEVADA GOLD MINES LLC

EUREKA COUNTY, NV
 MINING MAP
 Rec \$40.00
 Total \$40.00
 NEVADA GOLD MINES LLC
 LISA HOEHNE, CLERK RECORDER

2019-239909
 12/13/2019 01:16 PM
 Pgs=1