

AFTER RECORDING, RETURN TO:
Royalty Consolidation Company, LLC
c/o Elko Mining Group LLC
9650 Gateway Drive, Suite 202
Reno, NV 89521

EUREKA COUNTY, NV	2020-240751
RPTT:\$0.00 Rec:\$37.00	
\$37.00 Pgs=39	06/22/2020 03:26 PM
PARR BROWN GEE AND LOVELESS	
LISA HOEHNE, CLERK RECORDER	E99

APN: N/A (royalty only)

The undersigned affirm that this document does not contain the personal information of any person

ROYALTY DEED
(Ruby Hill Project)

This Royalty Deed (“**Deed**”) is made effective as of June 16, 2020, by and between RUBY HILL MINING COMPANY, LLC, a Nevada limited liability company (“**Payor**”), and ROYALTY CONSOLIDATION COMPANY, LLC, a Nevada limited liability company whose address for purposes of this Deed is c/o Elko Mining Group LLC, 9650 Gateway Drive, Suite 202, Reno, Nevada 89521 (“**Payee**”). Payor and Payee are collectively referred to herein as the “**Parties**” and individually as a “**Party**.”

Recitals

A. Payor is (1) the owner of the fee properties (the “**Owned Fee Property**”), the patented mining claims (the “**Owned Patented Claims**”) and the unpatented mining claims (the “**Owned Unpatented Claims**”) described in **Exhibit 1** hereto (collectively, the “**Owned Property**”), and (2) the lessee under those certain lease agreements described in **Exhibit 2** hereto (individually, a “**Lease**,” and collectively, the “**Leases**”), which Leases pertain to the patented and unpatented mining claims described in **Exhibit 2** hereto (collectively, the “**Leased Property**”). The Owned Property and the Leased Property are referred to herein collectively as the “**Properties**.” The Properties constitute what is generically known as the Ruby Hill project in Eureka County, Nevada.

B. Payor desires to grant, and Payee desires to receive, a mineral production royalty interest in the Properties, on the terms and conditions set forth in this Deed.

NOW, THEREFORE, for good and valuable consideration, the receipt and sufficiency of which are hereby acknowledged, the Parties, incorporating the Recitals set forth above, undertake and agree as follows:

1. Grant of Royalty. Payor hereby grants to Payee and its successors, and covenants to pay to Payee and its successors, a nonparticipating Net Smelter Returns (as defined herein) production royalty on any sale of minerals from the Properties by Payor, to be calculated and paid in accordance with the provisions of **Exhibit 3** hereto (the “**Royalty**”). The Royalty (i) shall run with the Owned Fee Property and the Owned Patented Claims perpetually, (ii) shall run with the Owned

Unpatented Claims (including any amendments or modifications of the Owned Unpatented Claims, any replacements or relocations of the Owned Unpatented Claims or the ground therein, and any conversion of the Owned Unpatented Claims to another form of tenure) for so long as the Owned Unpatented Claims (or any amendments, modifications, replacements, relocations or conversions thereof) continue to exist, (iii) shall run with the relevant Leased Property for so long as the relevant Lease remains in effect, and (iv) shall be binding upon Payor and any successors to Payor. If Payor, or any successor, acquires the lessor's interest under a Lease, the Royalty and the obligation of Payor and its successors to pay the Royalty shall survive such acquisition regardless of whether the Lease is terminated, and the Royalty shall become a direct burden on the interest and related property that Payor so acquired. Payor agrees and covenants to execute and deliver a recordable instrument by which Payor grants to Payee the Royalty in any such acquired interest and property. On the amendment, modification, replacement, relocation or conversion to another form of tenure of any of the Owned Unpatented Claims, Payor agrees and covenants to execute and deliver a recordable instrument by which Payor subjects such amended, modified, replaced or relocated mining claims and the converted tenure, as applicable, to all of the burdens, conditions, obligations and terms of this Deed.

2. Royalty Rate. The rate of the Royalty shall be 4.5%; *subject, however,* to downward adjustment of that rate in respect of all portions of the Properties that were subject, as of the date of this Deed, to a mineral production royalty owned by or payable to any third party (each a "**Third-Party Royalty**"), regardless of whether such Third-Party Royalty was known or unknown to either Party at the time of this Deed and regardless of whether such Third-Party Royalty was or was not of record at the time of this Deed. As to those portions of the Properties that were subject to a Third-Party Royalty at the time of this Deed, the Royalty rate shall be the difference between 4.5% and the rate of the Net Smelter Returns equivalent of the Third-Party Royalty, but not less than zero. The Parties expressly agree that, if and to the extent that Payor's present grant of the Royalty would cause any part of the Properties to have a cumulative existing royalty burden in excess of 4.5% of the Net Smelter Returns (the "**Royalty Limit**"), then the Royalty rate shall be and is hereby permanently reduced as to that part of the Properties by the amount necessary to avoid exceeding the Royalty Limit. For example, if a portion of the Properties is subject to a Third-Party Royalty of or equivalent to 2.0% of the Net Smelter Returns, then the Royalty rate on that portion shall be only 2.5% (4.5% norm minus 2.0% Third-Party Royalty = 2.5% Royalty rate).

3. Maintenance of Properties. Payor shall maintain its title to the Owned Property and its leasehold interest in the Leased Property by, without limitation, paying when due all taxes on or with respect to the Owned Property, complying with all obligations of the Leases, and doing all things and making all payments necessary or appropriate to maintain the various rights, titles and interests of the Parties in and with respect to the Properties. Payor shall perform any required assessment work on, and pay all mining claim maintenance fees and make such filings and recordings as are necessary to maintain title to, all of the Owned Unpatented Claims and all unpatented mining claims covered by the Leases, in accordance with applicable federal and state laws and regulations, at least 30 days prior to the statutory or regulatory deadline for doing so, and shall, upon Payee's request, provide to Payee documentation of having timely done so. If Payor intends, at any time or from time to time, to (i) abandon or relinquish any of the Owned Unpatented Claims or (ii) terminate any Lease (the "**Abandonment Property**"), Payor in each and every case shall first give notice of such intention to Payee at least 30 days in advance of the

proposed date of abandonment, relinquishment or termination. At any time before the date of Payor's proposed abandonment, relinquishment or termination of the Abandonment Property, Payee may deliver notice to Payor (in accordance with Section 9 of **Exhibit 3** hereto) that Payee desires Payor to transfer all or some of the Abandonment Property to Payee. In each such case, Payor shall convey or assign, as the case may be, the relevant Abandonment Property to Payee by quitclaim deed or by assignment without warranty of title, as the case may be, in recordable form, for no further or additional consideration. If any such conveyance or assignment to Payee occurs within 60 days before the applicable statutory or regulatory deadline for performance of any required assessment work or for payment of mining claim maintenance fees for the relevant mining claims and filing and recording of the proof of such payment, then Payor shall nevertheless perform such obligations and pay all such fees for the relevant mining claims, notwithstanding the conveyance or assignment to Payee. If Payee does not timely request a conveyance or assignment of the Abandonment Property, Payee's right to do so shall be irrevocably terminated. On Payor's conveyance to Payee, assignment to Payee or authorized abandonment of the Abandonment Property, Payor's obligation to pay the Royalty shall terminate in respect of (but only in respect of) the Abandonment Property.

4. Transfer of Royalty. In its sole discretion, Payee may freely convey or otherwise transfer its ownership of the Royalty, in full or in part; provided, however, that no such conveyance or transfer shall be effective against Payor until Payor receives written notice of the conveyance or transfer in accordance with Section 9 of **Exhibit 3** hereto.

5. No Merger. The Parties acknowledge and agree that, while they and/or their successors are or may become affiliated entities, the Royalty shall never be terminated implicitly or impliedly through the doctrine of merger of title.

6. Further Assurances. Each Party agrees hereafter to execute and deliver, from time to time, such additional documents and to take such further actions as may be necessary to fully implement the transactions contemplated by this Deed.

7. No Partnership. Nothing in this Deed shall be construed to create, expressly or by implication, a joint venture, mining partnership or other partnership relationship between the Parties.

8. Authorization. Each Party represents and warrants to the other that (a) it is an entity in good standing under the laws of the state of its formation noted above and is duly authorized to conduct business in the state of Nevada, (b) the person signing this Deed on its behalf has full and proper authority to do so, (c) it has undertaken and obtained whatever internal formalities, approvals and actions are necessary to enter into this Deed, and (d) this Deed is valid and binding on it.

9. Governing Law. This Deed, and any causes of action arising out of or based upon this Deed, shall be governed by, and construed, interpreted and enforced in accordance with, the laws of Nevada, without regard to choice or conflict of law principles that would result in the application of the laws of any other jurisdiction. Each Party irrevocably consents, on behalf of itself and its successors, to the exclusive jurisdiction of the courts of the state of Nevada or the federal

district court for the District of Nevada, as may be applicable, in respect of any disputes arising hereunder, with venue to be in Washoe County.

10. Binding Effect. This Deed shall inure to the benefit of and be binding upon the Parties and their respective successors.

11. Execution. This Deed may be executed in multiple counterparts, which taken together shall constitute one and the same document.

12. Rule Against Perpetuities. The Parties do not intend or desire for this Deed to violate the common law Rule against Perpetuities or any analogous statutory provision or any other constitutional, statutory or common law rule imposing time limits on the vesting or termination of estates in land. If any provision of this Deed does or would violate the Rule against Perpetuities or any analogous statutory provision or any other constitutional, statutory or common law rule imposing time limits on the vesting or termination of estates in land, then this Deed shall not be deemed void or voidable, but shall be interpreted in such a way as to maintain and carry out the Parties' objectives to the fullest extent possible by law.

[Signature page follows]


IN WITNESS WHEREOF, the Parties have executed this Deed on the dates indicated in the acknowledgements below, but effective as of the date first set forth above.

Payor:

RUBY HILL MINING COMPANY, LLC, a Nevada limited liability company

By its Manager:

ELKO MINING GROUP LLC, a Nevada limited liability company


By 
Jack McMahon, Authorized Signatory

Payee:

ROYALTY CONSOLIDATION COMPANY, a Nevada limited liability company


By its Manager:

ELKO MINING GROUP LLC, a Nevada limited liability company

By 
Jack McMahon, Authorized Signatory

STATE/PROVINCE OF Nevada)
) ss.
COUNTY/MUNICIPALITY OF Washoe)

On this 16th day of June, 2020, personally appeared before me, a Notary Public, Jack McMahon, an Authorized Signatory of ELKO MINING GROUP LLC, a Nevada limited liability company, which is the Manager of RUBY HILL MINING COMPANY, LLC, a Nevada limited liability company, who acknowledged that he executed the above instrument on behalf of said entities.


[seal] 

Carol A. McKenzie
NOTARY PUBLIC, residing in
Sparks NV

My commission expires:
2/3/2023

STATE/PROVINCE OF Nevada)
) ss.
COUNTY/MUNICIPALITY OF Washoe)

On this 16th day of June, 2020, personally appeared before me, a Notary Public, Jack McMahon, an Authorized Signatory of ELKO MINING GROUP LLC, a Nevada limited liability company, which is the Manager of ROYALTY CONSOLIDATION COMPANY, LLC, a Nevada limited liability company, who acknowledged that he executed the above instrument on behalf of said entities.

[seal] 


Carol A. McKenzie
NOTARY PUBLIC, residing in
Sparks NV

My commission expires:
2/3/2023

Exhibit 1

Owned Property

See following pages.



~~Exhibit A~~
Properties
Eureka County, Nevada

Township 19 North, Range 53 East

APN: 008-070-12 Section 3: Lots 1-4; S1/2SE1/4; S1/2SW1/4

APN: 008-070-12 Section 4: SE1/4SE1/4

APN: 008-070-12 Section 9: E1/2NE1/4; E1/2SE1/4; W1/2NE1/4; E1/2NW1/4;
NE1/4SW1/4; NW1/4SE1/4

APN: 008-070-12 Section 10: Lots 1-4; N1/2; W1/2SW1/4; E1/2SE1/4; NW1/4SE1/4
APN: 410-001-47
(Ruby Hill Mine)

APN: 008-070-12 Section 11: W1/2SW1/4

APN: 008-070-12 Section 14: NW1/4NW1/4

~~Exhibit A~~

4827-7496-2987.v1

230776 Book 1 587 12/17/2016

Page: 314 4 of 5

APN: 008-070-12 Section 15: Lots 1-6

APN: 008-070-12 Section 16: NE1/4NE1/4

Township 20 North, Range 53 East

APN: 007-410-09 Section 17: Lot 1 of Parcel "C"

APN: 007-410-09 Section 32: Lots 3-5, 9, 10, 11 and 12; Portion of W1/2

~~Exhibit A - 2~~

4827-7496-2987.v1



~~230776~~

~~Book: 587-12/17/2015~~
~~Page: 315 5 of 5~~

~~Exhibit A~~
~~Properties~~
(Patented Mining Claims)
Eureka County, Nevada

Claim Name	MS #	Patent #
ACOUCHMENT	2866	4577
ADAMS AND FARREN AND DEEP MINE	116	
ALABAMA	106	2075
ALBION CONSOLIDATED	2863	4589
ALBION NO. 1	2860	4573
ALBION NO. 2	2861	4579
ALBION NO. 3	2862	4582
ANT ARCTIC	2855	4588
APEX	2865	4576
ARCTIC	2857	4580
AT LAST	47	2968
ATLANTIC	2854	4587
BADGER	218	5558
BELLE OF THE WEST NO. 2	271	8024
BIG T.R.	2871	4578
BOWMAN	175	4228
BROWN	87	1583
BROWN MILLSITE	139	3742
BUCKEYE	37	389
BUCKEYE MILLSITE	113	3607
BULLWHACKER	51	1264
CALLOWAY	57	1121
CARSON	68	882
CARSON MILLSITE	137	4198
CENTRAL CONSOLIDATED	268	8066
CENTRAL HILL	273	8097
CHAMPION	38	390
CHAMPION MILLSITE	114	3608
CHARTER	297	10344
CLIFF MINE	2856	4581
CONNELL	190	4310
CYANIDE	4686	1753

~~Exhibit A~~

4826-2639-3387.v1

230777 Book: 587 12/17/2015
Page: 315 4 of 7

Claim Name	MS #	Patent #
DAVIES	230	4414
DAVIES NO.2	231	4415
DEMOCRAT	310	20068
DIAGONAL	200	4546
DON RICARDO	274	7415
EÚROPA CONSOL.	176	4622
FAD	3223	4575
FEBRUARY	3596	179187
FITZGERALD LODE	313	19065
FRANK	309	19816
FREDRIKA	269	7023
FRIES	308	19815
GENERAL LEE	120	2531
GERALDINE LODE	284	8023
GRAND CENTRAL	174	4077
GRANT LODE	73	1222
GREAT EASTERN	165	4555
GREEN SEAL	167	6169
GULCH	2872	4572
HARLEM AND EUREKA BELLE CON.	262	
HERCULEAN	317	22274
HOLLY LODE	122	3850
HONEYMOON AMENDED	2868	4571
HOOSAC	60	2115
HOPE CONSOLIDATED	206	4800
HORIZONTAL	316	22273
IONE LODE	74	1221
ISANDULA	213	5677
JACK AND SCANLON	217	6057
JACKSON	98	2110
KEMP & KEEN	265	7886
LA VETA	2873	4569
LITTLE GIANT	192	4304
LONE PINE	4686	17513
LOOKOUT	43	392
LUCKY MAN	2852	4583

Exhibit A-2

4826-2639-3387.v1



230777

Book: 587 12/17/2015
Page: 320 5 of 7

Claim Name	MS #	Patent #
LUPITA	49	2204
MACON CITY	250	18853
MAIN SHAFT	2864	4586
MAMMOTH	41	383
MARCELINA EAST	119	2830
MARGARITA	1946	40910
MARRIAGE AMENDED	2867	4568
MAUD C.	307	19166
MEMBERS NO.2	281	11490
MINERVA	292	9783
MONARCH NO.2	4686	17531
MONARCH NO.3	4686	17531
MORNING STAR	249	18852
NOVEMBER	3596	179187
NUGET	46	2066
ORIENTAL AND BELMONT	196	4511
ORIGINAL BALTIC MINE	112	2297
PATROON AND GRAND DELIVERY CONS.	261	
PEACH	2869	4567
PHIL SHERIDAN	270	15562
PORPHYRY	3596	179187
PORTER	86	1582
PORTER MILLSITE	138	4197
PRICE	228	4410
PRICE NO. 2	229	4411
PRIDE OF THE WEST	267	7582
PROTECTION	300	11552
QUARTZITE	3596	179187
RACINE	89	2485
RAVINE	2858	4584
REARGUARD	225	7528
REARGUARD MILLSITE	225	7528
REMNANTS	3252	4574
RICHMOND	64	885
RICHMOND EXTENSION	4686	17531
RICHMOND EXTENSION NO. 1	4686	17531

— Exhibit A — 3 —

4826-2639-3387.v1



230777

Book: 587 12/17/2015
Page: 321 6 of 7

Claim Name	MS #	Patent #
RICHMOND EXTENSION NO. 2	4686	17531
RICHMOND EXTENSION NO. 3	4686	17531
RICHMOND EXTENSION NO.4	4686	17531
RICHMOND FRACTION	4686	17531
RICHMOND RANCHO	211	4714
RUBY HILL FRACTION	4686	17531
RUBY HILL NO.1	4686	17531
RUBY HILL NO.2	4686	17531
SAVAGE	42	391
SENTINEL	40	382
SHALE	3596	179187
SILVER BILL AND DIAGONAL	255	9784
SILVER LICK AND BOBBIE BURNS CONSOL.	75	
SILVER REGION	160	3751
SILVER STATE MINE	111	2296
SILVER WEST	131	
SKYLARK	56	1120
SKYLARK MILL SITE	214	6093
ST. ANDREW LODE	242	9451
ST. ANDREW MILLSITE	242	
ST. DAVID, AKA ST. DAVID MINE	2859	
ST. GEORGE	66	2265
ST. PATRICK MILLSITE	241	
ST.PATRICK LODE	241	9640
SURPLUS LODE	85	1581
SURPLUS MILL SITE	141	4923
T.R.	2870	4570
TINNIE	195	10012
TIP TOP	65	886
VERA CRUZ AND CALIFORNIA	76	1772
VICTORIA	161	3755
WESTERN & WINCHESTER	216	6412
WIDE WEST	105	2193
WILLIAMSBERG	117	2618
WILSON	97	2109

Exhibit A - 4

4826-2639-3387.v1



230777

Book: 587 12/17/2015
Page: 322 7 of 7

~~Exhibit A~~
~~Properties~~
(Unpatented Mining Claims)
Eureka County, Nevada.

Claim Name	Prefix	BLM #	County	Book	Page
ESPH 1	NMC	1076732	Eureka	536	45
ESPH 2	NMC	1076733	Eureka	536	46
ESPH 3	NMC	1076734	Eureka	536	47
ESPH 4	NMC	1076735	Eureka	536	48
ESPH 5	NMC	1076736	Eureka	536	49
ESPH 6	NMC	1076737	Eureka	536	50
ESPH 7	NMC	1076738	Eureka	536	51
ESPH 8	NMC	1076739	Eureka	536	52
ESPH 9	NMC	1076740	Eureka	536	53
ESPH 10	NMC	1076741	Eureka	536	54
ESPH 11	NMC	1076742	Eureka	536	55
ESPH 12	NMC	1076743	Eureka	536	56
ESPH 13	NMC	1076744	Eureka	536	57
ESPH 14	NMC	1076745	Eureka	536	58
ESPH 15	NMC	1076746	Eureka	536	59
ESPH 16	NMC	1076747	Eureka	536	60
ESPH 17	NMC	1076748	Eureka	536	61
ESPH 18	NMC	1076749	Eureka	536	62
ESPH 19	NMC	1076750	Eureka	536	63
ESPH 20	NMC	1076751	Eureka	536	64
ESPH 21	NMC	1076752	Eureka	536	65
ESPH 22	NMC	1076753	Eureka	536	66
ESPH 23	NMC	1076754	Eureka	536	67
ESPH 24	NMC	1076755	Eureka	536	68
ESPH 25	NMC	1076756	Eureka	536	69
ESPH 26	NMC	1076757	Eureka	536	70
ESPH 27	NMC	1076758	Eureka	536	71
ESPH 28	NMC	1076759	Eureka	536	72
ESPH 29	NMC	1076760	Eureka	536	73
ESPH 30	NMC	1076761	Eureka	536	74
ESPH 31	NMC	1076762	Eureka	536	75
ESPH 32	NMC	1076763	Eureka	536	76
ESPH 33	NMC	1076764	Eureka	536	77
ESPH 34	NMC	1076765	Eureka	536	78
ESPH 35	NMC	1076766	Eureka	536	79
ESPH 36	NMC	1076767	Eureka	536	80

~~Exhibit A - 1~~



230778

Book: 587 12/17/2015
Page: 326 4 of 23

Claim Name	Prefix	BLM #	County	Book	Page
ESPH 37	NMC	1076768	Eureka	536	81
ESPH 38	NMC	1076769	Eureka	536	82
ESPH 39	NMC	1076770	Eureka	536	83
ESPH 40	NMC	1076771	Eureka	536	84
ESPH 41	NMC	1076772	Eureka	536	85
ESPH 42	NMC	1076773	Eureka	536	86
ESPH 43	NMC	1076774	Eureka	536	87
ESPH 44	NMC	1076775	Eureka	536	88
ESPH 45	NMC	1076776	Eureka	536	89
ESPH 46	NMC	1076777	Eureka	536	90
ESPH 47	NMC	1076778	Eureka	536	91
ESPH 48	NMC	1076779	Eureka	536	92
ESPH 49	NMC	1076780	Eureka	536	93
ESPH 50	NMC	1076781	Eureka	536	94
ESPH 51	NMC	1076782	Eureka	536	95
ESPH 52	NMC	1076783	Eureka	536	96
ESPH 53	NMC	1076784	Eureka	536	97
ESPH 54	NMC	1076785	Eureka	536	98
ESPH 55	NMC	1076786	Eureka	536	99
ESPH 56	NMC	1076787	Eureka	536	100
ESPH 57	NMC	1076788	Eureka	536	101
ESPH 58	NMC	1076789	Eureka	536	102
ESPH 59	NMC	1076790	Eureka	536	103
ESPH 60	NMC	1076791	Eureka	536	104
ESPH 61	NMC	1076792	Eureka	536	105
ESPH 62	NMC	1076793	Eureka	536	106
ESPH 63	NMC	1076794	Eureka	536	107
ESPH 64	NMC	1076795	Eureka	536	108
ESPH 65	NMC	1076796	Eureka	536	109
ESPH 66	NMC	1076797	Eureka	536	110
ESPH 67	NMC	1076798	Eureka	536	111
ESPH 68	NMC	1076799	Eureka	536	112
ESPH 69	NMC	1076800	Eureka	536	113
ESPH 70	NMC	1076801	Eureka	536	114
ESPH 71	NMC	1076802	Eureka	536	115
ESPH 72	NMC	1076803	Eureka	536	116
ESPH 73	NMC	1076804	Eureka	536	117
ESPH 74	NMC	1076805	Eureka	536	118
ESPH 75	NMC	1076806	Eureka	536	119
ESPH 76	NMC	1076807	Eureka	536	120

Exhibit A-2



230778

Book: 587 12/17/2015
Page: 327 3 of 23

Claim Name	Prefix	BLM #	County	Book	Page
ESPH 77	NMC	1076808	Eureka	536	121
ESPH 78	NMC	1076809	Eureka	536	122
BSPH 79	NMC	1076810	Eureka	536	123
ESPH 80	NMC	1076811	Eureka	536	124
ESPH 81	NMC	1076812	Eureka	536	125
ESPH 82	NMC	1076813	Eureka	536	126
ESPH 83	NMC	1076814	Eureka	536	127
ESPH 84	NMC	1076815	Eureka	536	128
ESPH 85	NMC	1076816	Eureka	536	129
ESPH 86	NMC	1076817	Eureka	536	130
ESPH 87	NMC	1076818	Eureka	536	131
ESPH 88	NMC	1076819	Eureka	536	132
ESPH 89	NMC	1076820	Eureka	536	133
ESPH 90	NMC	1076821	Eureka	536	134
ESPH 91	NMC	1076822	Eureka	536	135
ESPH 92	NMC	1076823	Eureka	536	136
ESPH 93	NMC	1076824	Eureka	536	137
ESPH 94	NMC	1076825	Eureka	536	138
ESPH 95	NMC	1076826	Eureka	536	139
ESPH 96	NMC	1076827	Eureka	536	140
HMC 50	NMC	1078382	Eureka	540	192
TDB 1	NMC	1089497	Eureka	548	290
TDB 2	NMC	1089498	Eureka	548	291
TDB 3	NMC	1089499	Eureka	548	292
TDB 4	NMC	1089500	Eureka	548	293
TDB 5	NMC	1089501	Eureka	548	294
TDB 6	NMC	1089502	Eureka	548	295
TDB 7	NMC	1089503	Eureka	548	296
TDB 8	NMC	1089504	Eureka	548	297
TDB 9	NMC	1089505	Eureka	548	298
TDB 10	NMC	1089506	Eureka	548	299
TDB 11	NMC	1089507	Eureka	548	300
TDB 12	NMC	1089508	Eureka	548	301
TDB 13	NMC	1089509	Eureka	548	302
TDB 14	NMC	1089510	Eureka	548	303
TDB 15	NMC	1089511	Eureka	548	304
TDB 16	NMC	1089512	Eureka	548	305
TDB 17	NMC	1089513	Eureka	548	306
TDB 18	NMC	1089514	Eureka	548	307
TDB 19	NMC	1089515	Eureka	548	308

Exhibit A - 3



230778

Book: 587 12/17/2015
Page: 328 6 of 23

Claim Name	Prefix	BLM #	County	Book	Page
TDB 20	NMC	1089516	Eureka	548	309
TDB 21	NMC	1089517	Eureka	548	310
TDB 22	NMC	1089518	Eureka	548	311
TDB 23	NMC	1089519	Eureka	548	312
TDB 24	NMC	1089520	Eureka	548	313
TDB 25	NMC	1089521	Eureka	548	314
TDB 26	NMC	1089522	Eureka	548	315
TDB 27	NMC	1089523	Eureka	548	316
TDB 28	NMC	1089524	Eureka	548	317
TDB 29	NMC	1089525	Eureka	548	318
TDB 30	NMC	1089526	Eureka	548	319
TDB 31	NMC	1089527	Eureka	548	320
TDB 32	NMC	1089528	Eureka	548	321
TDB 33	NMC	1089529	Eureka	548	322
TDB 34	NMC	1089530	Eureka	548	323
TDB 35	NMC	1089531	Eureka	548	324
TDB 36	NMC	1089532	Eureka	548	325
TDB 37	NMC	1089533	Eureka	548	326
TDB 38	NMC	1089534	Eureka	548	327
TDB 39	NMC	1089535	Eureka	548	328
TDB 40	NMC	1089536	Eureka	548	329
TDB 41	NMC	1089537	Eureka	548	330
TDB 42	NMC	1089538	Eureka	548	331
TDB 43	NMC	1089539	Eureka	548	332
TDB 44	NMC	1089540	Eureka	548	333
TDB 45	NMC	1089541	Eureka	548	334
TDB 46	NMC	1089542	Eureka	548	335
TDB 47	NMC	1089543	Eureka	548	336
TDB 48	NMC	1089544	Eureka	548	337
TDB 49	NMC	1089545	Eureka	548	338
TDB 50	NMC	1089546	Eureka	548	339
TDB 51	NMC	1089547	Eureka	548	340
TDB 52	NMC	1089548	Eureka	548	341
TDB 53	NMC	1089549	Eureka	548	342
TDB 54	NMC	1089550	Eureka	548	343
TDB 55	NMC	1089551	Eureka	548	344
TDB 56	NMC	1089552	Eureka	548	345
TDB 57	NMC	1089553	Eureka	548	346
SRH 35	NMC	1094131	Eureka	557	162
SRH 36	NMC	1094132	Eureka	557	163

Exhibit A - 4



230778

Book: 587 12/17/2015
Page: 329 7 81 23

Claim Name	Prefix	BLM #	County	Book	Page
LH - 1	NMC	483711	Eureka	178	444
LH - 2	NMC	483712	Eureka	178	445
LH - 3	NMC	483713	Eureka	178	446
LH - 4	NMC	483714	Eureka	178	447
LH - 5	NMC	483715	Eureka	178	448
LH - 6	NMC	483716	Eureka	178	449
LH - 7	NMC	483717	Eureka	178	450
LH - 8	NMC	483718	Eureka	178	451
LH - 9	NMC	483719	Eureka	178	452
LH - 10	NMC	483720	Eureka	178	453
LH - 11	NMC	483721	Eureka	178	454
LH - 12	NMC	483722	Eureka	178	455
LH - 13	NMC	483723	Eureka	178	456
LH - 14	NMC	483724	Eureka	178	457
LH - 15	NMC	483725	Eureka	178	458
LH - 16	NMC	483726	Eureka	178	459
LH - 17	NMC	483727	Eureka	178	460
LH - 18	NMC	483728	Eureka	178	461
LH - 19	NMC	483729	Eureka	178	462
LH - 20	NMC	483730	Eureka	178	463
LH - 21	NMC	483731	Eureka	178	464
LH - 22	NMC	483732	Eureka	178	465
LH - 23	NMC	483733	Eureka	178	466
LH - 24	NMC	483734	Eureka	178	467
LH - 25	NMC	483735	Eureka	178	468
LH - 27	NMC	483737	Eureka	178	470
LH - 28	NMC	483738	Eureka	178	471
LH - 29	NMC	483739	Eureka	178	472
LH - 30	NMC	483740	Eureka	178	473
LH - 31	NMC	483741	Eureka	178	474
LH - 32	NMC	483742	Eureka	178	475
LH - 33	NMC	483743	Eureka	178	476
LH - 34	NMC	483744	Eureka	178	477
LH - 35	NMC	483745	Eureka	178	478
LH - 36	NMC	483746	Eureka	178	479
LH - 37	NMC	483747	Eureka	178	480
LH - 38	NMC	483748	Eureka	178	481
LH - 39	NMC	483749	Eureka	178	482
LH - 40	NMC	483750	Eureka	178	483
LH - 41	NMC	483751	Eureka	178	484

Exhibit A - 5



230778

Book: SBZ 12/17/2015
Page: 330 8 of 23

Claim Name	Prefix	BLM #	County	Book	Page
LH - 42	NMC	483752	Eureka	178	485
LH - 43	NMC	483753	Eureka	178	486
LH - 44	NMC	483754	Eureka	178	487
LH - 45	NMC	483755	Eureka	178	488
LH - 46	NMC	483756	Eureka	178	489
LH - 47	NMC	483757	Eureka	178	490
LH - 48	NMC	483758	Eureka	178	491
LH - 49	NMC	483759	Eureka	178	492
LH - 50	NMC	483760	Eureka	178	493
LH - 51	NMC	483761	Eureka	178	494
LH - 52	NMC	483762	Eureka	178	495
LH - 53	NMC	483763	Eureka	178	496
LH - 54	NMC	483764	Eureka	178	497
LH - 55	NMC	483765	Eureka	178	498
LH - 56	NMC	483766	Eureka	178	499
LH - 57	NMC	483767	Eureka	178	500
LH - 58	NMC	483768	Eureka	178	501
LH - 59	NMC	483769	Eureka	178	502
LH - 60	NMC	483770	Eureka	178	503
			Eureka	241	491
LH - 61	NMC	483771	Eureka	178	504
LH - 62	NMC	483772	Eureka	178	505
			Eureka	241	493
LH - 63	NMC	483773	Eureka	178	506
LH - 64	NMC	483774	Eureka	178	507
LH - 65	NMC	483775	Eureka	178	508
LH - 66	NMC	483776	Eureka	178	509
LH - 67	NMC	483777	Eureka	178	510
LH - 68	NMC	483778	Eureka	178	511
LH - 69	NMC	483779	Eureka	178	512
LH - 70	NMC	483780	Eureka	178	513
LH - 71	NMC	483781	Eureka	178	514
LH - 72	NMC	483782	Eureka	178	515
LH - 73	NMC	483783	Eureka	178	516
LH - 74	NMC	483784	Eureka	178	517
LH - 75	NMC	483785	Eureka	178	518
LH - 76	NMC	483786	Eureka	178	519
LH - 77	NMC	483787	Eureka	178	520
RH - 1	NMC	489846	Eureka	179	375
RH - 2	NMC	489847	Eureka	179	376

Exhibit A - 6



230778

Book: 587 12/17/2015
Page: 331 9 of 23

Claim Name	Prefix	BLM #	County	Book	Page
RH - 3	NMC	489848	Eureka	182	172
RH - 4	NMC	489849	Eureka	179	377
RH - 5	NMC	489850	Eureka	179	378
			Eureka	182	379
			Eureka	182	171
SP # 1	NMC	604319	Eureka	213	587
SP # 2	NMC	604320	Eureka	213	588
SP # 3	NMC	604321	Eureka	213	589
SP # 4	NMC	604322	Eureka	213	590
SP # 5	NMC	604323	Eureka	213	591
SP # 6	NMC	604324	Eureka	213	592
SP # 7	NMC	604325	Eureka	213	593
SP # 8	NMC	604326	Eureka	213	594
SP # 9	NMC	604327	Eureka	213	595
SP # 10	NMC	604328	Eureka	213	596
SP # 11	NMC	604329	Eureka	213	597
SP # 12	NMC	604330	Eureka	213	598
SP # 13	NMC	604331	Eureka	213	599
SP # 14	NMC	604332	Eureka	213	600
SP # 15	NMC	604333	Eureka	214	1
SP # 16	NMC	604334	Eureka	214	2
SP # 17	NMC	604335	Eureka	214	3
SP # 18	NMC	604336	Eureka	214	4
SP # 19	NMC	604337	Eureka	214	5
SP # 20	NMC	604338	Eureka	214	6
SP # 21	NMC	604339	Eureka	214	7
SP # 22	NMC	604340	Eureka	214	8
SP # 23	NMC	604341	Eureka	214	9
SP # 24	NMC	604342	Eureka	214	10
SP # 25	NMC	604343	Eureka	214	11
SP # 26	NMC	604344	Eureka	214	12
SP # 27	NMC	604345	Eureka	214	13
SP # 28	NMC	604346	Eureka	214	14
SP # 29	NMC	604347	Eureka	214	15
SP # 30	NMC	604348	Eureka	214	16
SP # 31	NMC	604349	Eureka	214	17
SP # 32	NMC	604350	Eureka	214	18
SP # 33	NMC	604351	Eureka	214	19
SP # 34	NMC	604352	Eureka	214	20
SP # 35	NMC	604353	Eureka	214	21

Exhibit A - 7

230778 Book 587 12/17/2015
Page: 332 10 of 23

Claim Name	Prefix	BLM #	County	Book	Page
SP # 36	NMC	604354	Eureka	214	22
SP # 37	NMC	604355	Eureka	214	23
SP 37 A	NMC	604356	Eureka	214	24
SP # 38	NMC	604357	Eureka	214	25
SP 38 A	NMC	604358	Eureka	214	26
SP # 39	NMC	604359	Eureka	214	27
SP # 40	NMC	604360	Eureka	214	28
SP # 41	NMC	604361	Eureka	214	29
SP # 42	NMC	604362	Eureka	214	30
SP # 43	NMC	604363	Eureka	214	31
SP # 44	NMC	604364	Eureka	214	32
SP # 45	NMC	604365	Eureka	214	33
SP # 46	NMC	604366	Eureka	214	34
SP # 47	NMC	604367	Eureka	214	35
SP # 48	NMC	604368	Eureka	214	36
SP # 49	NMC	604369	Eureka	214	37
SP # 50	NMC	604370	Eureka	214	38
SP # 51	NMC	604371	Eureka	214	39
SP # 52	NMC	604372	Eureka	214	40
SP # 53	NMC	604373	Eureka	214	41
SP # 54	NMC	604374	Eureka	214	42
SP # 55	NMC	604375	Eureka	214	43
SP # 56	NMC	604376	Eureka	214	44
SP # 57	NMC	604377	Eureka	214	45
SP # 58	NMC	604378	Eureka	214	46
LH # 98	NMC	606475	Eureka	215	15
LH # 99	NMC	606476	Eureka	215	16
LH # 100	NMC	606477	Eureka	215	17
LH # 101	NMC	606478	Eureka	215	18
LH # 102	NMC	606479	Eureka	215	19
LH # 103	NMC	606480	Eureka	215	20
LH # 104	NMC	606481	Eureka	215	21
LH # 105	NMC	606482	Eureka	215	22
LH # 106	NMC	606483	Eureka	215	23
LH # 107	NMC	606484	Eureka	215	24
LH # 108	NMC	606485	Eureka	215	25
LH # 109	NMC	606486	Eureka	215	26
LH # 110	NMC	606487	Eureka	215	27
LH # 111	NMC	606488	Eureka	215	28
LH # 112	NMC	606489	Eureka	215	29

Exhibit A - 8



230778

Book: 587 12/17/2015
Page: 333 11 of 23

Claim Name	Prefix	BLM #	County	Book	Page
LH # 113	NMC	606490	Eureka	215	30
LH # 114	NMC	606491	Eureka	215	31
LH # 115	NMC	606492	Eureka	215	32
LH # 116	NMC	606493	Eureka	215	33
LH # 117	NMC	606494	Eureka	215	34
LH # 118	NMC	606495	Eureka	215	35
LH # 119	NMC	606496	Eureka	215	36
LH # 120	NMC	606497	Eureka	215	37
LH # 140	NMC	606498	Eureka	215	38
LH 130	NMC	615733	Eureka	218	249
LH 132	NMC	615734	Eureka	218	250
LH 134	NMC	615735	Eureka	218	251
LH 135	NMC	615736	Eureka	218	252
LH 136	NMC	615737	Eureka	218	253
LH 139	NMC	615740	Eureka	218	256
LH 141	NMC	615741	Eureka	218	257
HMC 3	NMC	661367	Eureka	238	161
HMC 4	NMC	661368	Eureka	238	163
HMC 6	NMC	661370	Eureka	238	167
HMC 8	NMC	661371	Eureka	238	169
				Eureka	241
HMC 9	NMC	661372	Eureka	238	171
PLS # 37	NMC	676560	Eureka	245	334
PLS # 38	NMC	676561	Eureka	245	335
PLS # 39	NMC	676562	Eureka	245	336
PLS # 40	NMC	676563	Eureka	245	337
PLS # 41	NMC	676564	Eureka	245	338
PLS # 42	NMC	676565	Eureka	245	339
PLS # 66	NMC	676589	Eureka	245	363
PLS # 67	NMC	676590	Eureka	245	364
PLS # 68	NMC	676591	Eureka	245	365
PLS # 69	NMC	676592	Eureka	245	366
PLS # 70	NMC	676593	Eureka	245	367
PLS # 71	NMC	676594	Eureka	245	368
PLS # 72	NMC	676595	Eureka	245	369
PLS # 73	NMC	676596	Eureka	245	370
PLS # 74	NMC	676597	Eureka	245	371
PLS # 75	NMC	676598	Eureka	245	372
PLS # 76	NMC	676599	Eureka	245	373
PLS # 77	NMC	676600	Eureka	245	374

Exhibit A-9



230778

Book: 587 12/17/2015
Page: 334 12 of 23

Claim Name	Prefix	BLM #	County	Book	Page
PLS # 78	NMC	676601	Eureka	245	375
PLS # 79	NMC	676602	Eureka	245	376
PLS # 80	NMC	676603	Eureka	245	377
PLS # 81	NMC	676604	Eureka	245	378
PLS # 82	NMC	676605	Eureka	245	379
PLS # 83	NMC	676606	Eureka	245	380
PLS # 84	NMC	676607	Eureka	245	381
PLS # 85	NMC	676608	Eureka	245	382
PLS # 86	NMC	676609	Eureka	245	383
PLS # 87	NMC	676610	Eureka	245	384
PLS # 88	NMC	676611	Eureka	245	385
PLS # 89	NMC	676612	Eureka	245	386
PLS # 90	NMC	676613	Eureka	245	387
PLS # 91	NMC	676614	Eureka	245	388
PLS # 92	NMC	676615	Eureka	245	389
PLS # 93	NMC	676616	Eureka	245	390
PLS # 94	NMC	676617	Eureka	245	391
PLS # 236	NMC	676759	Eureka	245	533
PLS # 237	NMC	676760	Eureka	245	534
PLS # 238	NMC	676761	Eureka	245	535
PLS # 239	NMC	676762	Eureka	245	536
PLS # 240	NMC	676763	Eureka	245	537
PLS # 241	NMC	676764	Eureka	245	538
PLS # 242	NMC	676765	Eureka	245	539
PLS # 243	NMC	676766	Eureka	245	540
PLS # 244	NMC	676767	Eureka	245	541
PLS # 245	NMC	676768	Eureka	245	542
PLS 246	NMC	676769	Eureka	245	543
PLS 247	NMC	676770	Eureka	245	544
PLS 248	NMC	676771	Eureka	245	545
PLS 255	NMC	676778	Eureka	245	552
PLS 264	NMC	676787	Eureka	245	561
HMC 11	NMC	677967	Eureka	247	58
HMC 12	NMC	677968	Eureka	247	56
WLH # 9	NMC	681558	Eureka	250	383
WLH # 10	NMC	681559	Eureka	250	385
WLH # 11	NMC	681560	Eureka	250	387
WLH # 12	NMC	681561	Eureka	250	389
WLH # 13	NMC	681562	Eureka	250	391
WLH # 14	NMC	681563	Eureka	250	393

Exhibit A-10



230778

Book: 587 12/27/2015
Page: 335 13 of 23

Claim Name	Prefix	BLM #	County	Book	Page
WLH # 15	NMC	681564	Eureka	250	395
WLH # 16	NMC	681565	Eureka	250	397
WLH # 17	NMC	681566	Eureka	250	399
WLH # 18	NMC	681567	Eureka	250	401
WLH # 19	NMC	681568	Eureka	250	403
WLH # 20	NMC	681569	Eureka	250	405
WLH # 21	NMC	681570	Eureka	250	407
WLH # 22	NMC	681571	Eureka	250	409
WLH # 23	NMC	681572	Eureka	250	411
WLH # 24	NMC	681573	Eureka	250	413
WLH # 25	NMC	681574	Eureka	250	415
WLH # 26	NMC	681575	Eureka	250	417
WLH # 27	NMC	681576	Eureka	250	419
WLH # 28	NMC	681577	Eureka	250	421
WLH # 29	NMC	681578	Eureka	250	423
WLH # 30	NMC	681579	Eureka	250	425
WLH # 31	NMC	681580	Eureka	250	427
WLH # 32	NMC	681581	Eureka	250	429
WLH # 33	NMC	681582	Eureka	250	431
WLH # 34	NMC	681583	Eureka	250	433
WLH # 35	NMC	681584	Eureka	250	435
WLH # 36	NMC	681585	Eureka	250	437
			Eureka	254	582
WLH # 37	NMC	681586	Eureka	250	439
WLH # 38	NMC	681587	Eureka	250	441
WLH # 39	NMC	681588	Eureka	250	443
WLH # 40	NMC	681589	Eureka	250	445
WLH # 41	NMC	681590	Eureka	250	447
WLH # 42	NMC	681591	Eureka	250	449
WLH # 85	NMC	681634	Eureka	250	535
WLH # 86	NMC	681635	Eureka	250	537
WLH # 87	NMC	681636	Eureka	250	539
WLH # 88	NMC	681637	Eureka	250	541
WLH # 89	NMC	681638	Eureka	250	543
WLH # 90	NMC	681639	Eureka	250	545
WLH # 91	NMC	681640	Eureka	250	547
PLS 265	NMC	682320	Eureka	253	168
PLS 266	NMC	682321	Eureka	253	169
PLS 267	NMC	682322	Eureka	253	170
PLS 268	NMC	682323	Eureka	253	171

Exhibit A - 11

Claim Name	Prefix	BLM #	County	Book	Page
PLS 269	NMC	682324	Eureka	253	172
PLS 270	NMC	682325	Eureka	253	173
PLS 271	NMC	682326	Eureka	253	174
PLS 272	NMC	682327	Eureka	253	175
PLS 273	NMC	682328	Eureka	253	176
PLS 275	NMC	682330	Eureka	253	178
PLS 277	NMC	682332	Eureka	253	180
PLS 285	NMC	682340	Eureka	253	188
PLS 286	NMC	682341	Eureka	253	189
PLS 287	NMC	682342	Eureka	253	190
PLS 288	NMC	682343	Eureka	253	191
PLS 289	NMC	682344	Eureka	253	192
PLS 290	NMC	682345	Eureka	253	193
PLS 291	NMC	682346	Eureka	253	194
PLS 292	NMC	682347	Eureka	253	195
HMC 15	NMC	683512	Eureka	255	91
HMC 16	NMC	683513	Eureka	255	93
HMC 17	NMC	683514	Eureka	255	95
HMC 18	NMC	683515	Eureka	255	97
HMC 19	NMC	683516	Eureka	255	99
HMC 20	NMC	683517	Eureka	255	101
HMC 21	NMC	683518	Eureka	255	103
HMC 22	NMC	683519	Eureka	255	105
HMC 23	NMC	683520	Eureka	255	107
HMC 24	NMC	683521	Eureka	255	109
HMC 33	NMC	683522	Eureka	255	85
HMC 34	NMC	683523	Eureka	255	87
HMC 35	NMC	683524	Eureka	255	89
HMC 36	NMC	683525	Eureka	255	111
HMC 37	NMC	683526	Eureka	255	113
HMC 38	NMC	683527	Eureka	255	115
LH 78 A	NMC	683528	Eureka	255	117
LH 79 A	NMC	683529	Eureka	255	119
LH 80 A	NMC	683530	Eureka	255	121
LH 81 A	NMC	683531	Eureka	255	123
LH 82 A	NMC	683532	Eureka	255	125
LH 83 A	NMC	683533	Eureka	255	127
LH 84 A	NMC	683534	Eureka	255	129
LH 85 A	NMC	683535	Eureka	255	131
LH 86 A	NMC	683536	Eureka	255	133

~~Exhibit A - 12~~

~~230778~~ Book: 587 12/17/2015
Page: 337 15 of 23

Claim Name	Prefix	BLM #	County	Book	Page
LH 87 A	NMC	683537	Eureka	255	135
HMC 39	NMC	699710	Eureka	269	135
HOPE	NMC	699711	Eureka	269	137
HOPE 1	NMC	699712	Eureka	269	138
HOPE 2	NMC	699713	Eureka	269	139
HOPE 3	NMC	699714	Eureka	269	140
HOPE 4	NMC	699715	Eureka	269	141
HOPE 5	NMC	699716	Eureka	269	142
HOPE 6	NMC	699717	Eureka	269	143
HOPE 7	NMC	699718	Eureka	269	144
HOPE 8	NMC	699719	Eureka	269	145
HOPE 9	NMC	699720	Eureka	269	146
HOPE 10	NMC	699721	Eureka	269	147
HOPE 11	NMC	699722	Eureka	269	148
HOPE 13	NMC	699724	Eureka	269	150
HOPE 14	NMC	699725	Eureka	269	151
HOPE 15	NMC	699726	Eureka	269	152
HOPE 16	NMC	699727	Eureka	269	153
HOPE 17	NMC	699728	Eureka	269	154
HOPE 18	NMC	699729	Eureka	269	155
HOPE 19	NMC	699730	Eureka	269	156
HOPE 20	NMC	699731	Eureka	269	157
HOPE 21	NMC	699732	Eureka	269	158
HOPE EXTENSION	NMC	699733	Eureka	269	159
HOPE EXTENSION 1	NMC	699734	Eureka	269	160
HOPE EXTENSION 2	NMC	699735	Eureka	269	161
HOPE EXTENSION 3	NMC	699736	Eureka	269	162
HOPE EXTENSION 4	NMC	699737	Eureka	269	163
HOPE EXTENSION 5	NMC	699738	Eureka	269	164
HOPE EXTENSION 6	NMC	699739	Eureka	269	165
HOPE EXTENSION 7	NMC	699740	Eureka	269	166
HOPE EXTENSION 8	NMC	699741	Eureka	269	167
HOPE EXTENSION 9	NMC	699742	Eureka	269	168
HOPE EXTENSION 10	NMC	699743	Eureka	269	169
HOPE EXTENSION 11	NMC	699744	Eureka	269	170
HOPE EXTENSION 12	NMC	699745	Eureka	269	171
JANUARY	NMC	699746	Eureka	269	172
JULY NO. 1	NMC	699747	Eureka	269	173
JULY NO. 2	NMC	699748	Eureka	269	174
CUB	NMC	699749	Eureka	269	175

Exhibit A - 13

230778 Book: 587 12/17/2015
Page: 338 16 of 23

Claim Name	Prefix	BLM #	County	Book	Page
CUB NO. 1	NMC	699750	Eureka	269	176
AUGUST 3	NMC	699751	Eureka	269	177
AUGUST 4	NMC	699752	Eureka	269	178
AUGUST 5	NMC	699753	Eureka	269	179
AUGUST 6	NMC	699754	Eureka	269	180
AUGUST 8	NMC	699756	Eureka	269	182
AUGUST 9	NMC	699757	Eureka	269	183
ADAMS HILL EXTENSION	NMC	699758	Eureka	269	184
ADAMS HILL EXTENSION NO. 1	NMC	699759	Eureka	269	185
ADAMS HILL EXTENSION NO. 2	NMC	699760	Eureka	269	186
ADAMS HILL EXTENSION NO. 3	NMC	699761	Eureka	269	187
ADAMS HILL EXTENSION NO. 4	NMC	699762	Eureka	269	188
ADAMS HILL EXTENSION NO. 5	NMC	699763	Eureka	269	189
ADAMS HILL EXTENSION NO. 6	NMC	699764	Eureka	269	190
ADAMS HILL EXTENSION NO. 7	NMC	699765	Eureka	269	191
ADAMS HILL EXT. 8	NMC	699766	Eureka	269	192
ADAMS HILL EXT. 9	NMC	699767	Eureka	269	193
ADAMS HILL NO. 10	NMC	699768	Eureka	269	194
CYANIDE EXTENSION NO. 7	NMC	699769	Eureka	269	195
CYANIDE NO. 8	NMC	699770	Eureka	269	196
CYANIDE EXTENSION NO. 13	NMC	699771	Eureka	269	197
CYANIDE NO. 14	NMC	699772	Eureka	269	198
CYANIDE EXTENSION NO. 16	NMC	699773	Eureka	269	199
CYANIDE EXTENSION NO. 17	NMC	699774	Eureka	269	200
CYANIDE EXTENSION NO. 24	NMC	699775	Eureka	269	201
CYANIDE EXTENSION NO. 25	NMC	699776	Eureka	269	202
CYANIDE EXTENSION NO. 26	NMC	699777	Eureka	269	203
CYANIDE EXTENSION NO. 27	NMC	699778	Eureka	269	204
SAGEBRUSH	NMC	699779	Eureka	269	205
SAGEBRUSH 1	NMC	699780	Eureka	269	206
HOLLY 2	NMC	699781	Eureka	269	207
MARCH EXT. 2	NMC	699802	Eureka	269	228
MARCH EXT. 3	NMC	699803	Eureka	269	229
MARCH EXT. 4	NMC	699804	Eureka	269	230
MARCH EXT. 5	NMC	699805	Eureka	269	231
MARCH EXT. 6	NMC	699806	Eureka	269	232
SEPTEMBER	NMC	699807	Eureka	269	233
SEPTEMBER 1	NMC	699808	Eureka	269	234
SEPTEMBER 2	NMC	699809	Eureka	269	235
SEPTEMBER 3	NMC	699810	Eureka	269	236

Exhibit A - 14



230778

Book: 587 12/17/2015
Page: 339 17 of 23


Claim Name	Prefix	BLM #	County	Book	Page
SEPTEMBER 5	NMC	699811	Eureka	269	237
SEPTEMBER 6	NMC	699812	Eureka	269	238
SEPTEMBER 7	NMC	699813	Eureka	269	239
SEPTEMBER 8	NMC	699814	Eureka	269	240
SEPTEMBER 9	NMC	699815	Eureka	269	241
SEPTEMBER 10	NMC	699816	Eureka	269	242
DECEMBER 7	NMC	699818	Eureka	269	244
DECEMBER 8	NMC	699819	Eureka	269	245
DECEMBER 9	NMC	699820	Eureka	269	246
DECEMBER 10	NMC	699821	Eureka	269	247
OCTOBER FRACTION	NMC	699822	Eureka	269	248
NOVEMBER	NMC	699823	Eureka	269	249
NOVEMBER 1	NMC	699824	Eureka	269	250
NOVEMBER 2	NMC	699825	Eureka	269	251
NOVEMBER FRACTION	NMC	699826	Eureka	269	252
ARC 1.	NMC	699827	Eureka	269	253
ARC 2	NMC	699828	Eureka	269	254
ARC 3	NMC	699829	Eureka	269	255
ARC 4	NMC	699830	Eureka	269	256
ARC 5	NMC	699831	Eureka	269	257
ARC 6	NMC	699832	Eureka	269	258
ARC 7	NMC	699833	Eureka	269	259
ARC 8	NMC	699834	Eureka	269	260
ARC 9	NMC	699835	Eureka	269	261
ARC 10	NMC	699836	Eureka	269	262
ARC 11	NMC	699837	Eureka	269	263
ARC 12	NMC	699838	Eureka	269	264
ARC 13	NMC	699839	Eureka	269	265
ARC 14	NMC	699840	Eureka	269	266
ARC 15	NMC	699841	Eureka	269	267
ARC 16	NMC	699842	Eureka	269	268
ARC 17	NMC	699843	Eureka	269	269
ARC 18	NMC	699844	Eureka	269	270
ARC 19	NMC	699845	Eureka	269	271
ARC 20	NMC	699846	Eureka	269	272
ARC 21	NMC	699847	Eureka	269	273
ARC 22	NMC	699848	Eureka	269	274
ARC 23	NMC	699849	Eureka	269	275
ARC 24	NMC	699850	Eureka	269	276
ARC 25	NMC	699851	Eureka	269	277

—Exhibit A—15—

230778 Book: 587-12/17/2015
 Page: 340 18 of 23

Claim Name	Prefix	BLM #	County	Book	Page
ARC 26	NMC	699852	Eureka	269	278
ARC 27	NMC	699853	Eureka	269	279
ARC 28	NMC	699854	Eureka	269	280
ARC 29	NMC	699855	Eureka	269	281
ARC 30	NMC	699856	Eureka	269	282
ARC 31	NMC	699857	Eureka	269	283
ARC 32	NMC	699858	Eureka	269	284
ARC 33	NMC	699859	Eureka	269	285
ARC 34	NMC	699860	Eureka	269	286
ARC 35	NMC	699861	Eureka	269	287
ARC 36	NMC	699862	Eureka	269	288
ARC 37	NMC	699863	Eureka	269	289
ARC 38	NMC	699864	Eureka	269	290
ARC 39	NMC	699865	Eureka	269	291
ARC 40	NMC	699866	Eureka	269	292
ARC 41	NMC	699867	Eureka	269	293
ARC 42	NMC	699868	Eureka	269	294
ARC 43	NMC	699869	Eureka	269	295
ARC 44	NMC	699870	Eureka	269	296
ARC 45	NMC	699871	Eureka	269	297
ARC 46	NMC	699872	Eureka	269	298
ARC 47	NMC	699873	Eureka	269	299
ARC 48	NMC	699874	Eureka	269	300
ARC 49	NMC	699875	Eureka	269	301
ARC 50	NMC	699876	Eureka	269	302
ARC 51	NMC	699877	Eureka	269	303
ARC 52	NMC	699878	Eureka	269	304
ARC 53	NMC	699879	Eureka	269	305
ARC 54	NMC	699880	Eureka	269	306
ARC 55	NMC	699881	Eureka	269	307
ARC 56	NMC	699882	Eureka	269	308
ARC 57	NMC	699883	Eureka	269	309
ARC 58	NMC	699884	Eureka	269	310
ARC 59	NMC	699885	Eureka	269	311
ARC 60	NMC	699886	Eureka	269	312
RE- 3 A	NMC	699887	Eureka	269	313
R-E 6	NMC	699888	Eureka	269	314
R-E 7	NMC	699889	Eureka	269	315
R-E 8	NMC	699890	Eureka	269	316
R-E 9	NMC	699891	Eureka	269	317

Exhibit A - 16

 230778 Book: 587 12/17/2015 Page: 341 19 of 23

Claim Name	Prefix	BLM #	County	Book	Page
R-E 10	NMC	699892	Eureka	269	318
R-E 11	NMC	699893	Eureka	269	319
R-E 12	NMC	699894	Eureka	269	320
R-E 13	NMC	699895	Eureka	269	321
R-E 14	NMC	699896	Eureka	269	322
R-E 15	NMC	699897	Eureka	269	323
R-E 16	NMC	699898	Eureka	269	324
R-E 17	NMC	699899	Eureka	269	325
R-E 18	NMC	699900	Eureka	269	326
R-E 19	NMC	699901	Eureka	269	327
R-E 20	NMC	699902	Eureka	269	328
R-E 21	NMC	699903	Eureka	269	329
R-E 22	NMC	699904	Eureka	269	330
R-E 23	NMC	699905	Eureka	269	331
R-E 24	NMC	699906	Eureka	269	332
R-E 25	NMC	699907	Eureka	269	333
R-E 26	NMC	699908	Eureka	269	334
R-E 27	NMC	699909	Eureka	269	335
R-E 30	NMC	699910	Eureka	269	336
R-E 31	NMC	699911	Eureka	269	337
R-E 34	NMC	699912	Eureka	269	338
ANN 16	NMC	699913	Eureka	269	339
ANN 17	NMC	699914	Eureka	269	340
ANN 18	NMC	699915	Eureka	269	341
ANN 19	NMC	699916	Eureka	269	342
ANN 20	NMC	699917	Eureka	269	343
SRH 1	NMC	699918	Eureka	269	344
SRH 2	NMC	699919	Eureka	269	345
SRH 3	NMC	699920	Eureka	269	346
SRH 4	NMC	699921	Eureka	269	347
SRH 5	NMC	699922	Eureka	269	348
SRH 6	NMC	699923	Eureka	269	349
SRH 8	NMC	699925	Eureka	269	351
SRH 10	NMC	699927	Eureka	269	353
SRH 11	NMC	699928	Eureka	269	354
SRH 12	NMC	699929	Eureka	269	355
SRH 14	NMC	699930	Eureka	269	356
SRH 15	NMC	699931	Eureka	269	357
SRH 16	NMC	699932	Eureka	269	358
SRH 17	NMC	699933	Eureka	269	359

Exhibit A - 17



230778

Book: 582 12/17/2015
Page: 342 20 of 23

Claim Name	Prefix	BLM #	County	Book	Page
SRH 18	NMC	699934	Eureka	269	360
SRH 19	NMC	699935	Eureka	269	361
SRH 20	NMC	699936	Eureka	269	362
SRH 21	NMC	699937	Eureka	269	363
SRH 22	NMC	699938	Eureka	269	364
SRH 23	NMC	699939	Eureka	269	365
SRH 24	NMC	699940	Eureka	269	366
SRH 25	NMC	699941	Eureka	269	367
SRH 26	NMC	699942	Eureka	269	368
SRH 28	NMC	699943	Eureka	269	369
SRH 29	NMC	699944	Eureka	269	370
SRH 30	NMC	699945	Eureka	269	371
SRH 31	NMC	699946	Eureka	269	372
SRH 32	NMC	699947	Eureka	269	373
SRH 34	NMC	699948	Eureka	269	374
JAY 1	NMC	699949	Eureka	269	375
JAY 2	NMC	699950	Eureka	269	376
JAY 3	NMC	699951	Eureka	269	377
JAY 4	NMC	699952	Eureka	269	378
JAY 5	NMC	699953	Eureka	269	379
JAY 6	NMC	699954	Eureka	269	380
JAY 7	NMC	699955	Eureka	269	381
JAY 8	NMC	699956	Eureka	269	382
JAY 11	NMC	699957	Eureka	269	383
JAY 12	NMC	699958	Eureka	269	384
JAY 13	NMC	699959	Eureka	269	385
JAY 14	NMC	699960	Eureka	269	386
JAY 18	NMC	699961	Eureka	269	387
JAY 19	NMC	699962	Eureka	269	388
JAY 22	NMC	699964	Eureka	269	390
JAY 24	NMC	699966	Eureka	269	392
JAY 26	NMC	699968	Eureka	269	394
SNOW	NMC	704357	Eureka	275	27
SNOW 1	NMC	704358	Eureka	275	28
SNOW 2	NMC	704359	Eureka	275	29
SNOW 3	NMC	704360	Eureka	275	30
SNOW 4	NMC	704361	Eureka	275	31
SNOW 5	NMC	704362	Eureka	275	32
MARCH	NMC	704363	Eureka	275	33
MARCH # 1	NMC	704364	Eureka	275	34

Exhibit A - 18



230778

Book: 587 12/17/2015
Page: 343 21 61 23

Claim Name	Prefix	BLM #	County	Book	Page
MARCH # 2	NMC	704365	Eureka	275	35
MARCH # 3	NMC	704366	Eureka	275	36
MARCH 4	NMC	704367	Eureka	275	37
MARCH 5	NMC	704368	Eureka	275	38
MARCH 6	NMC	704369	Eureka	275	39
MARCH 7	NMC	704370	Eureka	275	40
MARCH 8	NMC	704371	Eureka	275	41
MARCH 9	NMC	704372	Eureka	275	42
MARCH 10	NMC	704373	Eureka	275	43
MARCH 11	NMC	704374	Eureka	275	44
MARCH EXT	NMC	704375	Eureka	275	45
MARCH EXTENSION # 1	NMC	704376	Eureka	275	46
ARC # 61	NMC	705151	Eureka	276	37
JAY # 9	NMC	705152	Eureka	276	38
JAY # 20	NMC	705153	Eureka	276	39
JAY # 23	NMC	705154	Eureka	276	40
JAY # 25	NMC	705155	Eureka	276	41
JAY # 27	NMC	705156	Eureka	276	42
HOPE # 12	NMC	705157	Eureka	276	43
AUGUST # 7	NMC	705158	Eureka	276	44
SEPTEMBER # 11	NMC	705159	Eureka	276	45
ARC 62	NMC	713810	Eureka	281	239
ARC 63	NMC	713811	Eureka	281	238
PLS # 279	NMC	771503	Eureka	308	13
PLS # 281	NMC	771504	Eureka	308	14
SRH 27	NMC	808229	Eureka	330	591
LH 137 R	NMC	832613	Eureka	351	18
LH 138 R	NMC	832614	Eureka	351	19
RHMS 300	NMC	909518	Eureka	425	182
RHMS 301	NMC	909519	Eureka	425	183
RHMS 302	NMC	909520	Eureka	425	184
RHMS 303	NMC	909521	Eureka	425	185
RHMS 304	NMC	909522	Eureka	425	186
RHMS 305	NMC	909523	Eureka	425	187
RHMS 306	NMC	909524	Eureka	425	188
RHMS 307	NMC	909525	Eureka	425	189
RHMS 308	NMC	909526	Eureka	425	190
RHMS 309	NMC	909527	Eureka	425	191
RHMS 310	NMC	909528	Eureka	425	192
RHMS 311	NMC	909529	Eureka	425	193

—Exhibit A—19—

230778 Book: 537 12/17/2015
 Page: 344 22 of 23

Claim Name	Prefix	BLM #	County	Book	Page
RHMS 312	NMC	909530	Eureka	425	194
RHMS 313	NMC	909531	Eureka	425	195
RHMS 314	NMC	909532	Eureka	425	196
RHMS 315	NMC	909533	Eureka	425	197
RHMS 316	NMC	909534	Eureka	425	198
RHMS 317	NMC	909535	Eureka	425	199
RHMS 318	NMC	909536	Eureka	425	200
RHMS 319	NMC	909537	Eureka	425	201
RHMS 320	NMC	909538	Eureka	425	202
RHMS 321	NMC	909539	Eureka	425	203
RHMS 322	NMC	909540	Eureka	425	204
RHMS 323	NMC	909541	Eureka	425	205
RHMS 324	NMC	909542	Eureka	425	206
RHMS 325	NMC	909543	Eureka	425	207
RHMS 326	NMC	909544	Eureka	425	208
RHMS 327	NMC	909545	Eureka	425	209
RHMS 328	NMC	909546	Eureka	425	210
RHMS 329	NMC	909547	Eureka	425	211
RHMS 330	NMC	909548	Eureka	425	212
RHMS 331	NMC	909549	Eureka	425	213
RHMS 332	NMC	909550	Eureka	425	214
RHMS 333	NMC	909551	Eureka	425	215
RHMS 334	NMC	909552	Eureka	425	216
RHMS 335	NMC	909553	Eureka	425	217
RHMS 336	NMC	909554	Eureka	425	218
RHMS 337	NMC	909555	Eureka	425	219
RHMS 338	NMC	909556	Eureka	425	220
RHMS 339	NMC	909557	Eureka	425	221
RHMS 340	NMC	909558	Eureka	425	222
RHMS 341	NMC	909559	Eureka	425	223
RHMS 342	NMC	909560	Eureka	425	224
RHMS 343	NMC	909561	Eureka	425	225
RHMS 344	NMC	909562	Eureka	425	226
RHMS 345	NMC	909563	Eureka	425	227
RHMS 346	NMC	909564	Eureka	425	228
RHMS 347	NMC	909565	Eureka	425	229
RHMS 348	NMC	909566	Eureka	425	230
RHMS 349	NMC	909567	Eureka	425	231
RHMS 350	NMC	909568	Eureka	425	232


—Exhibit A—20—

230778 Book: 587-12/17/2015 Page: 345 23 of 23

Exhibit 2

Leased Property

See following pages.



~~Exhibit A~~
**Real Property Leases
Eureka County, Nevada**

1. Mining Lease with Option to Purchase dated June 16, 1992 between Darlene Herrera and Homestake California regarding the following patented mining claims:

<u>Claim Name</u>	<u>MS #</u>	<u>Patent #</u>
CONTINENTAL	212	5684
INDEPENDENT	248	6008

2. Mining Lease with Option to Purchase dated May 22, 1992 between Robert J. MacKenzie and Doni P. MacKenzie, husband and wife, and Homestake California regarding the following patented mining claims:

<u>Claim Name</u>	<u>MS #</u>	<u>Patent #</u>
STAR OF THE WEST	266	7981

3. Mining Lease with Option to Purchase dated June 9, 1992 between Charles Warren, a single man and sole surviving heir of Vera Zadow Warren, and Eva Ryan Fulton, a single women, and Homestake California regarding the following patented mining claims:

<u>Claim Name</u>	<u>MS #</u>	<u>Patent #</u>
THE SHOO FLY NO.2	58	2294
THE SHOO FLY NO.3	59	2295

As to an undivided 50% interest.

~~Exhibit A~~



230780

Book: 587 12/17/2015
Page: 355 6 of 6

~~Exhibit A~~
Lease
Eureka County, Nevada

1. Mining Lease with Option to Purchase dated May 12, 1992 between Arthur Biale and Elizabeth Biale, husband and wife, and Homestake California and recorded in the Eureka County Recorder's records in Book 235 Page 373; as amended by Amendment Number One dated January 11, 1993 between Arthur Biale and Elizabeth Biale, husband and wife, and Albert Biale, a single man, and Homestake California, and recorded in the Eureka County Recorder's records as Doc. No. 144412, as extended on March 19, 2002 and March 2, 2012.

<u>Claim Name</u>	<u>Prefix</u>	<u>BLM #</u>	<u>Book</u>	<u>Page</u>
WEST NO. 3	NMC	661796	238	315
WEST NO. 4	NMC	661797	238	317
WEST NO. 5	NMC	661798	238	319
GOLD QUARTZ	NMC	72582	K	358
			238	321
GOLD QUARTZ NO. 1	NMC	72583	K	382
			238	323
GOLD QUARTZ NO. 2	NMC	72584	L	202
			238	325
WEST	NMC	72585	K	445
			238	331
WEST NO. 1	NMC	72586	K	446
			238	335
WEST NO. 2	NMC	72587	K	358
			238	337
WEST EXTENSION	NMC	72591	K	447
			238	333
HMC 2	NMC	661366	238	159
HMC 5	NMC	661369	238	165
SWAN	NMC	72580	L	168
			238	329
MERIT	NMC	72581	K	505
			238	327

~~Exhibit A - 1~~



230781

Book: 587 12/17/2015
Page: 361 6 of 6

Exhibit 3

Royalty

1. “**Net Smelter Returns**” means the proceeds actually received, or deemed to have been received in the case of refined gold and silver as described in Section 1.a below, from the sale or deemed sale of any and all ores, metals, minerals (of whatsoever kind) and mineral products (“**Mineral Substances**”) produced from the Properties, less the charges (and only the charges) described in Section 1.b below.

a. If Payor sells refined gold or silver, Payor shall be deemed to have received proceeds from the sale thereof equal to the number of ounces of refined gold or silver returned to Payor’s account during the calendar quarter multiplied in the case of gold by the average daily afternoon LBMA Gold Price (formerly known as the London Bullion Brokers P.M. Gold Fixing) during such calendar quarter and in the case of silver by the average of the daily Handy & Harmon Noon Silver Quotation during the calendar quarter. The average price for a calendar quarter shall be determined by dividing the sum of all daily prices posted during the calendar quarter by the number of days that prices were posted. The posted price shall be obtained from the *Wall Street Journal*, *Reuters*, *E&MJ* or other industry-accepted source. Payor shall have the right to market and sell to third parties refined gold and silver in any manner it chooses, including the sale of such refined gold and silver on the commodity market. In this regard, Payee shall have no right to participate in any gains and/or profits or obligation to suffer any losses accruing to Payor as a result of forward sales, options trading, commodities futures trading or similar transactions.

b. Charges to be deducted from proceeds in determining Net Smelter Returns are the following:

(1) all costs, charges and expenses paid or incurred by Payor for treatment in the smelting and refining processes (including handling, processing, interest and provisional settlement fees, sampling, assaying and representation costs, penalties and other processor deductions);

(2) all costs, charges and expenses paid or incurred by Payor for transportation of Mineral Substances from the Properties to the place or places of treatment and thence to the place or places of sale (including freight, insurance, security, transaction taxes, handling, port, demurrage, delay and forwarding expenses incurred by reason of or in the course of such transportation);

(3) sales and brokerage costs on the Mineral Substance for which the Royalty is payable; and

(4) sales, use, severance, net proceeds of mine, and ad valorem taxes applicable under local, state and federal law and any other tax or governmental levy or fee relating to the Mineral Substance for which the Royalty is payable (other than taxes based upon income).

For the avoidance of doubt, in calculating Net Smelter Returns there shall be no deduction for any

costs of mining, or any costs of transporting Mineral Substances to the mill or other processing site, or any costs of processing Mineral Substances other than said smelting and refining costs. If any sale of Mineral Substances is to an affiliate of Payor or is otherwise less than an arm's length transaction, the amount of proceeds for determining Net Smelter Returns shall not be less than the amount that would have been received in an arm's length transaction. Likewise, if any charge in determining Net Smelter Returns is payable to an affiliate of Payor or is otherwise less than an arm's length transaction, the amount of the charge shall not be more than the amount that would have been charged in an arm's length transaction.

2. Royalties shall accrue quarterly (based on calendar quarters) and shall become due and payable by Payor on the last day of the month following the end of each quarter. All Royalty payments shall be calculated on the basis of and paid in United States Dollars. Royalty payments shall be accompanied by pertinent information in sufficient detail to explain the calculation of the Royalty payment.

3. Except in the case of fraud or intentional misrepresentation, all statements for royalties rendered to Payee by Payor during any quarter shall conclusively be presumed to be true and correct after one year following the end of such quarter unless within said one-year period Payee takes written exception thereto and makes a claim on Payor for adjustment. No adjustment favorable to Payor shall be made unless the claim therefor is made within the same prescribed period.

4. Payee, upon notice in writing to Payor, shall have the right to audit Payor's accounts and records relating to the amount, method of calculation and payment of the Royalty for any calendar quarter within the one-year period following the end of such calendar quarter; provided, however, that the making of any audit shall not extend the time for the taking of written exception to and the adjustment of accounts as provided for in the preceding paragraph. All audits shall be conducted by Payee at the office of Payor where the relevant books and records are maintained and shall be conducted during normal business hours. Each audit shall be undertaken at Payee's sole cost and expense; provided, however, that should the audit of any Royalty payment reveal a deficiency of 5.0% or more between the amount that should have been paid by Payor to Payee in respect of the corresponding calendar quarter and the amount actually paid, Payor shall reimburse Payee for all costs and expenses incurred in undertaking such audit.

5. Payor shall allow Payee, at its risk and expense, access to the Properties for the purposes of viewing and inspecting Payor's operations (including any stage when Mineral Substances are mined, handled, stored, treated, weighed, sampled, assayed, moisture-determined or commingled), at times that do not unreasonably interfere with Payor's operations. Payee agrees to indemnify and hold harmless Payor from and against all claims, demands and liabilities arising from or relating to such inspections, except to the extent caused by Payor's gross negligence or willful misconduct.

6. Payor shall have the right to mine amounts of Mineral Substances reasonably necessary for sampling, assaying, metallurgical testing and evaluation of the mineral potential of the Properties without incurring any obligation to make Royalty payments; provided, however, that if Payor sells such Mineral Substances or products produced therefrom, Payor shall be required to pay

the Royalty on all such Mineral Substances or products sold.

7. Payor shall have the right to commingle ore removed from the Properties or products derived therefrom after treatment, with other ore or products, before or after concentration or beneficiation, so long as the data necessary to determine the weight, grade and recoverability of both the ore removed from the Properties or products derived therefrom and the ore or products with which it is commingled are obtained by Payor. Payor shall then use that data to determine Payee's interest in minerals extracted from ores or products so mixed. Such data and determinations shall be acquired and completed in accordance with generally accepted industry practices.

8. Nothing in this instrument shall impose any obligation or covenant, express or implied, upon Payor to commence or conduct any exploration, development, mining or other operations upon or in connection with the Properties, it being understood by the Parties that Payor shall have sole discretion to determine the technical and economic feasibility, timing, nature, manner, method, rate and extent of commencing and conducting any such operations.

9. For payment and communication purposes, the addresses of the Parties shall be as follows:

Payor: Ruby Hill Mining Company, LLC
c/o Elko Mining Group LLC
9650 Gateway Drive, Suite 202
Reno, NV 89521

Payee: Royalty Consolidation Company, LLC
c/o Elko Mining Group LLC
9650 Gateway Drive, Suite 202
Reno, NV 89521

All notices and communications regarding this instrument shall be in writing and shall be effective upon receipt after personal delivery (including delivery by express courier service) or delivery by certified mail to such addresses. Either Party may, by notice to the other given as aforesaid, change its address for future payments and notices.

[End]

STATE OF NEVADA DECLARATION OF VALUE

1. Assessor Parcel Number (s)

- a) N/A (royalty only)
- b) _____
- c) _____
- d) _____

2. Type of Property:

- | | | | |
|--|--------------|-----------------------------|-----------------|
| a) <input type="checkbox"/> | Vacant Land | b) <input type="checkbox"/> | Single Fam Res. |
| c) <input type="checkbox"/> | Condo/Twnhse | d) <input type="checkbox"/> | 2-4 Plex |
| e) <input type="checkbox"/> | Apt. Bldg. | f) <input type="checkbox"/> | Comm'l/Ind'l |
| g) <input type="checkbox"/> | Agricultural | h) <input type="checkbox"/> | Mobile Home |
| i) <input checked="" type="checkbox"/> | Other | | |

FOR RECORDERS OPTIONAL USE ONLY	
Notes:	_____

3. Total Value/Sales Price of Property:

Deed in Lieu of Foreclosure Only (value of property) \$ _____

Transfer Tax Value: \$ _____

Real Property Transfer Tax Due: \$ 0.00

4. If Exemption Claimed:

- a. Transfer Tax Exemption, per NRS 375.090, Section: 375.010.1(b)(8)
- b. Explain Reason for Exemption: _____
Conveyance of mineral rights only

5. Partial Interest: Percentage being transferred: _____ %

The undersigned declares and acknowledges, under penalty of perjury, pursuant to NRS 375.060 and NRS 375.110, that the information provided is correct to the best of their information and belief, and can be supported by documentation if called upon to substantiate the information provided herein. Furthermore, the disallowance of any claimed exemption, or other determination of additional tax due, may result in a penalty of 10% of the tax due plus interest at 1% per month.

Pursuant to NRS 375.030, the Buyer and Seller shall be jointly and severally liable for any additional amount owed.

Signature *David Jensen* Capacity Attorney for Grantor
 Signature _____ Capacity _____

SELLER (GRANTOR) INFORMATION

(REQUIRED)

Print Name: Ruby Hill Mining Company, LLC
 Address: 9650 Gateway Drive, Suite 202
 City: Reno
 State: NV Zip: 89521

BUYER (GRANTEE) INFORMATION

(REQUIRED)

Print Name: Royalty Consolidation Company, LLC
 Address: 9650 Gateway Drive, Suite 202
 City: Reno
 State: NV Zip: 89521

COMPANY/PERSON REQUESTING RECORDING

(REQUIRED IF NOT THE SELLER OR BUYER)

Print Name: Parr Brown Gee & Loveless Escrow # N/A
 Address: 101 South 200 East, Suite 700
 City: Salt Lake City State: UT Zip: 84111