

The following Document contains no  
Personal Information  
As defined by NRS 603A.040

EUREKA COUNTY, NV  
MINING-NIH  
Rec: \$2712.00  
Total: \$2,712.00  
PYRAMID LAKE LLC

2020-242109  
10/13/2020 02:14 PM  
Pgs=12

**AFFIDAVIT AND NOTICE OF INTENT TO HOLD  
MINING CLAIM(S) AND SITE(S)**



00009383202002421090120125  
LISA HOEHNE, CLERK RECORDER

**TO ALL WHOM IT MAY CONCERN:**

The undersigned certifies that the owner or claimant intended or intends to hold the mining claim(s), mill site(s), and/or tunnel site(s) listed below from 12:00 p.m. on September 1, of the year before this affidavit was made and recorded a until 11:59 a.m. on September 1, of the year that this affidavit was made and recorded.

**RECORDER'S STAMP**

The claim map showing said claim(s) is filed in the Eureka County records.

Name of claim(s) or site(s):  
\_\_\_\_\_  
See Exhibits "A"  
\_\_\_\_\_  
\_\_\_\_\_  
\_\_\_\_\_

BLM Serial No(s):  
\_\_\_\_\_  
\_\_\_\_\_  
\_\_\_\_\_  
\_\_\_\_\_


Name and mailing address of owners:


*Pyramid Lake LLC  
PO Box 6945  
Incline Village, Nevada 89450*

STATE OF NEVADA  
COUNTY OF WASHOE


Subscribed and sworn to by  
H. H. Tonking, Agent  
before me this

25 day of Sept, 2020.

  
\_\_\_\_\_  
NOTARY PUBLIC (Signature)

 S. PISANO  
Notary Public - State of Nevada  
Recorded in Washoe County - Nonresident  
No: 99-51138-2 - Expires Oct. 10, 2022

Dated this 25 day of Sept, 2020.

By   
H. H. Tonking, Agent

**EXHIBIT A  
GARDEN GATE PROJECT  
EUREKA COUNTY, NEVADA  
GP CLAIMS**

**Township 25 North, Range 49 East, Sections 7 & 18  
Township 25 North, Range 48 ½ East, Sections 12 & 13  
Township 25 North, Range 48 East, Sections 1, 2 & 12  
(Total Claims: 46)**

---

<u>CLAIM</u>	<u>LOCATION DATE</u>	<u>FILED COUNTY</u>	<u>COUNTY DOCUMENT</u>	<u>FILED BLM</u>	<u>NMC NUMBER</u>
GP 1	09/18/2010	11/19/2010	216154	11/22/2010	1030014
GP 2	09/18/2010	11/19/2010	216155	11/22/2010	1030015
GP 3	09/18/2010	11/19/2010	216156	11/22/2010	1030016
GP 4	09/18/2010	11/19/2010	216157	11/22/2010	1030017
GP 5	09/18/2010	11/19/2010	216158	11/22/2010	1030018
GP 6	09/18/2010	11/19/2010	216159	11/22/2010	1030019
GP 7	09/18/2010	11/19/2010	216160	11/22/2010	1030020
GP 8	09/18/2010	11/19/2010	216161	11/22/2010	1030021
GP 9	09/18/2010	11/19/2010	216162	11/22/2010	1030022
GP 10	09/18/2010	11/19/2010	216163	11/22/2010	1030023
GP 11	09/18/2010	11/19/2010	216164	11/22/2010	1030024
GP 12	09/18/2010	11/19/2010	216165	11/22/2010	1030025
GP 13	09/18/2010	11/19/2010	216166	11/22/2010	1030026
GP 14	09/18/2010	11/19/2010	216167	11/22/2010	1030027
GP 15	09/18/2010	11/19/2010	216168	11/22/2010	1030028
GP 16	09/18/2010	11/19/2010	216169	11/22/2010	1030029
GP 17	09/18/2010	11/19/2010	216170	11/22/2010	1030030
GP 18	09/18/2010	11/19/2010	216171	11/22/2010	1030031
GP 19	09/18/2010	11/19/2010	216172	11/22/2010	1030032
GP 20	09/18/2010	11/19/2010	216173	11/22/2010	1030033
GP 21	09/18/2010	11/19/2010	216174	11/22/2010	1030034
GP 22	09/18/2010	11/19/2010	216175	11/22/2010	1030035
GP 23	09/18/2010	11/19/2010	216176	11/22/2010	1030036
GP 24	09/18/2010	11/19/2010	216177	11/22/2010	1030037
GP 25	09/18/2010	11/19/2010	216178	11/22/2010	1030038
GP 26	09/18/2010	11/19/2010	216179	11/22/2010	1030039
GP 27	09/18/2010	11/19/2010	216180	11/22/2010	1030040
GP 28	09/18/2010	11/19/2010	216181	11/22/2010	1030041

<u>CLAIM</u>	<u>LOCATION DATE</u>	<u>FILED COUNTY</u>	<u>COUNTY DOCUMENT</u>	<u>FILED BLM</u>	<u>NMC NUMBER</u>
GP 29	09/18/2010	11/19/2010	216182	11/22/2010	1030042
GP 29 (a)		02/14/2011	216793	02/17/2011	
GP 30	09/18/2010	11/19/2010	216183	11/22/2010	1030043
GP 31	09/18/2010	11/19/2010	216184	11/22/2010	1030044
GP 32	09/18/2010	11/19/2010	216185	11/22/2010	1030045
GP 33	09/18/2010	11/19/2010	216186	11/22/2010	1030046
GP 34	09/18/2010	11/19/2010	216187	11/22/2010	1030047
GP 35	09/18/2010	11/19/2010	216188	11/22/2010	1030048
GP 36	09/18/2010	11/19/2010	216189	11/22/2010	1030049
GP 37	09/18/2010	11/19/2010	216190	11/22/2010	1030050
GP 38	09/18/2010	11/19/2010	216191	11/22/2010	1030051
GP 39	09/18/2010	11/19/2010	216192	11/22/2010	1030052
GP 40	09/18/2010	11/19/2010	216193	11/22/2010	1030053
GP 41	09/18/2010	11/19/2010	216194	11/22/2010	1030054
GP 42	09/18/2010	11/19/2010	216195	11/22/2010	1030055
GP 43	09/18/2010	11/19/2010	216196	11/22/2010	1030056
GP 44	10/01/2010	11/19/2010	216197	11/22/2010	1030057
GP 45	10/01/2010	11/19/2010	216198	11/22/2010	1030058
GP 46	10/01/2010	11/19/2010	216199	11/22/2010	1030059

(a) Amended

**CLAIM EXHIBIT A**  
**GARDEN GATE PROJECT**  
**EUREKA COUNTY, NEVADA**  
**GN CLAIMS 200-234**  
**Township 25 North, Range 49 East, Section 18**  
**Township 25 North, Range 48 ½ East, Section 13**  
**Township 25 north, Range 48 East, Sections 11 & 12**  
**(Total Claims: 35)**

<u>CLAIM</u>	<u>LOCATION DATE</u>	<u>FILED COUNTY</u>	<u>COUNTY DOCUMENT</u>	<u>FILED BLM</u>	<u>NMC NUMBER</u>
GN 200	09/03/2010	11/19/2010	216119	11/22/2010	1030060
GN 201	09/03/2010	11/19/2010	216120	11/22/2010	1030061
GN 202	09/03/2010	11/19/2010	216121	11/22/2010	1030062
GN 203	09/03/2010	11/19/2010	216122	11/22/2010	1030063
GN 204	09/03/2010	11/19/2010	216123	11/22/2010	1030064
GN 205	09/03/2010	11/19/2010	216124	11/22/2010	1030065
GN 206	09/03/2010	11/19/2010	216125	11/22/2010	1030066
GN 207	09/03/2010	11/19/2010	216126	11/22/2010	1030067
GN 208	09/03/2010	11/19/2010	216127	11/22/2010	1030068
GN 209	09/03/2010	11/19/2010	216128	11/22/2010	1030069
GN 210	09/03/2010	11/19/2010	216129	11/22/2010	1030070
GN 211	09/03/2010	11/19/2010	216130	11/22/2010	1030071
GN 212	09/03/2010	11/19/2010	216131	11/22/2010	1030072
GN 213	09/03/2010	11/19/2010	216132	11/22/2010	1030073
GN 214	09/03/2010	11/19/2010	216133	11/22/2010	1030074
GN 215	09/03/2010	11/19/2010	216134	11/22/2010	1030075
GN 216	09/03/2010	11/19/2010	216135	11/22/2010	1030076
GN 217	09/03/2010	11/19/2010	216136	11/22/2010	1030077
GN 218	09/03/2010	11/19/2010	216137	11/22/2010	1030078
GN 219	09/03/2010	11/19/2010	216138	11/22/2010	1030079
GN 220	09/03/2010	11/19/2010	216139	11/22/2010	1030080
GN 221	09/03/2010	11/19/2010	216140	11/22/2010	1030081
GN 222	09/03/2010	11/19/2010	216141	11/22/2010	1030082
GN 223	09/03/2010	11/19/2010	216142	11/22/2010	1030083
GN 224	09/03/2010	11/19/2010	216143	11/22/2010	1030084
GN 225	09/03/2010	11/19/2010	216144	11/22/2010	1030085
GN 226	09/03/2010	11/19/2010	216145	11/22/2010	1030086

<u>CLAIM</u>	<u>LOCATION DATE</u>	<u>FILED COUNTY</u>	<u>COUNTY DOCUMENT</u>	<u>FILED BLM</u>	<u>NMC NUMBER</u>
GN 227	09/03/2010	11/19/2010	216146	11/22/2010	1030087
GN 228	09/03/2010	11/19/2010	216147	11/22/2010	1030088
GN 229	09/03/2010	11/19/2010	216148	11/22/2010	1030089
GN 230	09/03/2010	11/19/2010	216149	11/22/2010	1030090
GN 231	09/03/2010	11/19/2010	216150	11/22/2010	1030091
GN 232	09/03/2010	11/19/2010	216151	11/22/2010	1030092
GN 233	09/03/2010	11/19/2010	216152	11/22/2010	1030093
GN 234	09/03/2010	11/19/2010	216153	11/22/2010	1030094

**EXHIBIT A  
GARDEN GATE PROJECT  
EUREKA COUNTY NEVADA  
BW CLAIMS  
Township 25 North, Range 49 East, Sections 4-9  
(Total Claims: 72)**

<u>CLAIM</u>	<u>LOCATION DATE</u>	<u>FILED COUNTY</u>	<u>COUNTY</u>		<u>NMC NUMBER</u>
			<u>DOCUMENT</u>	<u>FILED BLM</u>	
BW 1	09/18/2010	11/19/2010	216201	11/22/2010	1030095
BW 2	09/18/2010	11/19/2010	216202	11/22/2010	1030096
BW 3	09/18/2010	11/19/2010	216203	11/22/2010	1030097
BW 4	09/18/2010	11/19/2010	216204	11/22/2010	1030098
BW 5	09/18/2010	11/19/2010	216205	11/22/2010	1030099
BW 6	09/18/2010	11/19/2010	216206	11/22/2010	1030100
BW 7	09/18/2010	11/19/2010	216207	11/22/2010	1030101
BW 8	09/18/2010	11/19/2010	216208	11/22/2010	1030102
BW 9	09/18/2010	11/19/2010	216209	11/22/2010	1030103
BW 10	09/18/2010	11/19/2010	216210	11/22/2010	1030104
BW 11	09/18/2010	11/19/2010	216211	11/22/2010	1030105
BW 12	09/18/2010	11/19/2010	216212	11/22/2010	1030106
BW 13	09/18/2010	11/19/2010	216213	11/22/2010	1030107
BW 14	09/18/2010	11/19/2010	216214	11/22/2010	1030108
BW 15	09/18/2010	11/19/2010	216215	11/22/2010	1030109
BW 16	09/18/2010	11/19/2010	216216	11/22/2010	1030110
BW 17	09/18/2010	11/19/2010	216217	11/22/2010	1030111
BW 18	09/18/2010	11/19/2010	216218	11/22/2010	1030112
BW 19	09/18/2010	11/19/2010	216219	11/22/2010	1030113
BW 20	09/18/2010	11/19/2010	216220	11/22/2010	1030114
BW 21	09/18/2010	11/19/2010	216221	11/22/2010	1030115
BW 22	09/18/2010	11/19/2010	216222	11/22/2010	1030116
BW 23	09/18/2010	11/19/2010	216223	11/22/2010	1030117
BW 24	09/18/2010	11/19/2010	216224	11/22/2010	1030118
BW 25	09/18/2010	11/19/2010	216225	11/22/2010	1030119
BW 26	09/18/2010	11/19/2010	216226	11/22/2010	1030120
BW 27	09/18/2010	11/19/2010	216227	11/22/2010	1030121
BW 28	09/18/2010	11/19/2010	216228	11/22/2010	1030122
BW 29	09/18/2010	11/19/2010	216229	11/22/2010	1030123

<u>CLAIM</u>	<u>LOCATION DATE</u>	<u>FILED COUNTY</u>	<u>COUNTY DOCUMENT</u>	<u>FILED BLM</u>	<u>NMC NUMBER</u>
BW 30	09/18/2010	11/19/2010	216230	11/22/2010	1030124
BW 31	09/18/2010	11/19/2010	216231	11/22/2010	1030125
BW 32	09/18/2010	11/19/2010	216232	11/22/2010	1030126
BW 33	09/18/2010	11/19/2010	216233	11/22/2010	1030127
BW 34	09/18/2010	11/19/2010	216234	11/22/2010	1030128
BW 35	09/19/2010	11/19/2010	216235	11/22/2010	1030129
BW 36	09/19/2010	11/19/2010	216236	11/22/2010	1030130
BW 37	09/19/2010	11/19/2010	216237	11/22/2010	1030131
BW 38	09/19/2010	11/19/2010	216238	11/22/2010	1030132
BW 39	09/19/2010	11/19/2010	216239	11/22/2010	1030133
BW 40	09/19/2010	11/19/2010	216240	11/22/2010	1030134
BW 41	09/19/2010	11/19/2010	216241	11/22/2010	1030135
BW 42	09/19/2010	11/19/2010	216242	11/22/2010	1030136
BW 43	09/19/2010	11/19/2010	216243	11/22/2010	1030137
BW 44	09/19/2010	11/19/2010	216244	11/22/2010	1030138
BW 45	09/19/2010	11/19/2010	216245	11/22/2010	1030139
BW 46	09/19/2010	11/19/2010	216246	11/22/2010	1030140
BW 47	09/19/2010	11/19/2010	216247	11/22/2010	1030141
BW 48	09/19/2010	11/19/2010	216248	11/22/2010	1030142
BW 49	09/19/2010	11/19/2010	216249	11/22/2010	1030143
BW 50	09/19/2010	11/19/2010	216250	11/22/2010	1030144
BW 51	09/19/2010	11/19/2010	216251	11/22/2010	1030145
BW 52	09/19/2010	11/19/2010	216252	11/22/2010	1030146
BW 53	09/19/2010	11/19/2010	216253	11/22/2010	1030147
BW 54	09/19/2010	11/19/2010	216254	11/22/2010	1030148
BW 55	09/19/2010	11/19/2010	216255	11/22/2010	1030149
BW 56	09/19/2010	11/19/2010	216256	11/22/2010	1030150
BW 57	09/19/2010	11/19/2010	216257	11/22/2010	1030151
BW 58	09/19/2010	11/19/2010	216258	11/22/2010	1030152
BW 59	09/19/2010	11/19/2010	216259	11/22/2010	1030153
BW 60	09/19/2010	11/19/2010	216260	11/22/2010	1030154
BW 61	09/19/2010	11/19/2010	216261	11/22/2010	1030155
BW 62	09/19/2010	11/19/2010	216262	11/22/2010	1030156
BW 63	09/19/2010	11/19/2010	216263	11/22/2010	1030157
BW 64	09/19/2010	11/19/2010	216264	11/22/2010	1030158
BW 65	09/19/2010	11/19/2010	216265	11/22/2010	1030159
BW 66	09/19/2010	11/19/2010	216266	11/22/2010	1030160

<u>CLAIM</u>	<u>LOCATION DATE</u>	<u>FILED COUNTY</u>	<u>COUNTY DOCUMENT</u>	<u>FILED BLM</u>	<u>NMC NUMBER</u>
BW 67	09/19/2010	11/19/2010	216267	11/22/2010	1030161
BW 68	09/19/2010	11/19/2010	216268	11/22/2010	1030162
BW 69	09/19/2010	11/19/2010	216269	11/22/2010	1030163
BW 70	09/19/2010	11/19/2010	216270	11/22/2010	1030164
BW 71	09/19/2010	11/19/2010	216271	11/22/2010	1030165
BW 72	09/19/2010	11/19/2010	216272	11/22/2010	1030166

COPY



**CLAIM EXHIBIT  
GARDEN GATE PROJECT  
EUREKA COUNTY, NEVADA  
GGP CLAIMS 1-19**

**Township 25 North, Range 48 ½ East, Section 13 & 24  
Township 25 north, Range 48 East, Sections 12 & 13**

**(Total Claims: 19)**

---

<u>CLAIM</u>	<u>LOCATION DATE</u>	<u>FILED COUNTY</u>	<u>COUNTY</u> <u>DOCUMENT</u>	<u>FILED BLM</u>	<u>NMC NUMBER</u>
GGP 1	09/08/2015	11/23/2015	230522	11/25/2015	1115538
GGP 2	09/08/2015	11/23/2015	230523	11/25/2015	1115539
GGP 3	09/08/2015	11/23/2015	230524	11/25/2015	1115540
GGP 4	09/08/2015	11/23/2015	230525	11/25/2015	1115541
GGP 5	09/08/2015	11/23/2015	230526	11/25/2015	1115542
GGP 6	09/08/2015	11/23/2015	230527	11/25/2015	1115543
GGP 7	09/08/2015	11/23/2015	230528	11/25/2015	1115544
GGP 8	09/08/2015	11/23/2015	230529	11/25/2015	1115545
GGP 9	09/08/2015	11/23/2015	230530	11/25/2015	1115546
GGP 10	09/08/2015	11/23/2015	230531	11/25/2015	1115547
GGP 11	09/08/2015	11/23/2015	230532	11/25/2015	1115548
GGP 12	09/08/2015	11/23/2015	230533	11/25/2015	1115549
GGP 13	09/08/2015	11/23/2015	230534	11/25/2015	1115550
GGP 14	09/08/2015	11/23/2015	230535	11/25/2015	1115551
GGP 15	09/08/2015	11/23/2015	230536	11/25/2015	1115552
GGP 16	09/08/2015	11/23/2015	230537	11/25/2015	1115553
GGP 17	09/08/2015	11/23/2015	230538	11/25/2015	1115554
GGP 18	09/08/2015	11/23/2015	230539	11/25/2015	1115555
GGP 19	09/08/2015	11/23/2015	230540	11/25/2015	1115556

EXHIBIT A

GARDEN GATE PROJECT  
EUREKA COUNTY, NEVADA

Township 25 NORTH, Range 49 EAST, Section 7  
Township 25 North, Range 48 ½ East, Sections 13 & 24  
Township 25 North, Range 48 East, Sections 12 & 13

(Total Claims: 13)

---

<u>CLAIM</u>	<u>LOCATION DATE</u>	<u>FILED COUNTY</u>	<u>COUNTY DOCUMENT</u>	<u>FILED BLM</u>	<u>NMC NUMBER</u>
BW 73	05/23/2011	08/05/2011	218354	08/08/2011	1050349
BW 74	05/23/2011	08/05/2011	218355	08/08/2011	1050350
BW 75	05/23/2011	08/05/2011	218356	08/08/2011	1050351
GN 1	05/23/2011	08/05/2011	218344	08/08/2011	1050352
GN 2	05/23/2011	08/05/2011	218345	08/08/2011	1050353
GN 3	05/23/2011	08/05/2011	218346	08/08/2011	1050354
GN 4	05/23/2011	08/05/2011	218347	08/08/2011	1050355
GN 5	05/23/2011	08/05/2011	218348	08/08/2011	1050356
GN 6	05/23/2011	08/05/2011	218349	08/08/2011	1050357
GN 7	05/23/2011	08/05/2011	218350	08/08/2011	1050358
GN 8	05/23/2011	08/05/2011	218351	08/08/2011	1050359
GN 9	05/23/2011	08/05/2011	218352	08/08/2011	1050360
GN 10	05/23/2011	08/05/2011	218353	08/08/2011	1050361

# Exhibit A

CLAIM NAME	EUREKA COUNTY DOC #	NMC SERIAL NO.
GN 84	215981	NMC1031040
GN 94	215982	NMC1031041
GN 95	215983	NMC1031042
GN 138	215984	NMC1031043
GN 144	215985	NMC1031044
GN 145	215986	NMC1031045
GN 146	215987	NMC1031046
GN 147	215988	NMC1031047
GN 148	215989	NMC1031048
GN 83	223670	NMC1086392
GN 86	223672	NMC1086394
GN 88	223674	NMC1086396
GN 96	223680	NMC1086402
GN 97	223681	NMC1086403
GN 98	223682	NMC1086404
GN 99	223683	NMC1086405
GN 100	223684	NMC1086406
GN 101	223685	NMC1086407
GN 102	223686	NMC1086408
GN 103	223687	NMC1086409
GN 104	223688	NMC1086410
GN 105	223689	NMC1086411
GN 110	223694	NMC1086416
GN 111	223695	NMC1086417
GN 113	223697	NMC1086419
GN 115	223699	NMC1086421
GN 117	223701	NMC1086423
GN 126	223702	NMC1086424
GN 127	223703	NMC1086425
GN 128	223704	NMC1086426
GN 129	223705	NMC1086427
GN 130	223706	NMC1086428
GN 131	223707	NMC1086429
GN 132	223708	NMC1086430
GN 133	223709	NMC1086431
GN 134	223710	NMC1086432
GN 135	223711	NMC1086433
GN 136	223712	NMC1086434
GN 137	223713	NMC1086435
GN 139	223714	NMC1086436

**PYRAMID LAKE, LLC**

**PO Box 6945 Incline Village, Nevada 89450**

**(775) 831-3471, Cell 775 750-3663**

Eureka County Recorder  
PO Box 556  
10 S. Main st.  
Eureka, NV 89316  
Phone: 775-237-5263

October 7, 2020

Re: GN, BW, GGP & GP Lode Claims, Eureka County, NV.

Dear Sir or Madam:

Enclosed is payment in the amount of \$2712.00. This represents payment of the 2020-2021 Intent To Hold fees for the GN, BW, GGP & GP unpatented lode claims (225 claims at \$12.00 **per claim** plus a \$12.00 doc fee) located in Eureka County, Nevada. The claims are more particularly described on Exhibit A attached hereto.

This payment is made of behalf of the claim owner, Pyramid Lake LLC, whose address is PO Box 6945, Incline Village, Nevada 89450.

Please return evidence of filing to this office. Thank you for your attention.

Very truly yours,

  
Henry H. Tonking