

When Recorded, Return to:

NuLegacy Gold Corporation NV  
5450 Riggins Court, Suite 1B  
Reno, Nevada 89502-6577

The undersigned hereby affirms that this Document submitted for recording does not Contain a social security number.

EUREKA COUNTY, NV  
MINING-NIH  
Rec:\$780.00  
Total:\$780.00

**2021-245561**  
08/10/2021 03:53 PM

Pgs=4

NULEGACY GOLD CORP NV



LISA HOEHNE, CLERK RECORDER

**MINING CLAIM MAINTENANCE FEE FILING  
AND AFFIDAVIT AND NOTICE OF INTENT TO HOLD MINING CLAIMS**

COAL CANYON 1-64  
EUREKA COUNTY, NEVADA  
TOTAL CLAIMS: 64

State of Nevada

County of Washoe

) ss.

JoAnn Newbury, first being duly sworn, deposed and says:

Being duly authorized, I make this affidavit on behalf of NuLegacy Gold Corporation NV, a Nevada corporation ("Owner"), and am personally acquainted with matters described herein.

The Owner, whose address is 5450 Riggins Court, Suite 1B. Reno, Nevada 89502-6577, controls the unpatented mining claims described in Exhibit A attached hereto ("Claims").

It is the intention of the Owner, to maintain, develop and hold the claims as is provided by law.

Pursuant to 30 U.S.C. Section 28f to 28k and 43 C.F.R. Part 3830 (and to the extent applicable to any of the Claims, the Act of August 11, 1955, 69 Stat. 681 and 43 C.F.R. Part 3730 and the Act of April 8, 1948, 62 Stat. 162 and C.F.R. Subpart 3821), in lieu of the suspended assessment work and filing requirements of 30 U.S.C. Section 28-28e and 43 U.S.C. Section 1744 (a) and (c):


1. With this filing to the Bureau of Land Management, made on or before September 1, 2021, the Owner submits the maintenance fee for the assessment year ending September 1, 2022, in the amount of \$165.00 for each of the Claims identified in the attached Exhibit A. The serial number assigned to each Claim by the Bureau of Land management is shown on the attached Exhibit A. By such payment, by Owner's compliance with all applicable federal and state mining laws

regulations, and by this affidavit, Owner intends to hold and maintain each of the Claims through the assessment year ending September 1, 2022.


2. The maintenance fee was paid and the federal fee requirements were met for each of the Claims for the assessment year ending September 1, 2021. By this affidavit, Owner, in accordance with Nevada State law, also expresses its intent to hold and maintain each of the Claims through the assessment year ending September 1, 2022.

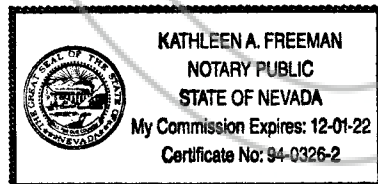
This affidavit and all such maintenance fees are paid on behalf of the Company and Owner of the Claims.

This affidavit is made as of the date set forth below, pursuant to N.R.S. Section 517.230 and any applicable federal laws.

  
\_\_\_\_\_  
JoAnn Newbury  
Agent for NuLegacy Gold Corporation NV

Subscribed and sworn before me on this 9<sup>th</sup> day of August, 2021, by Kathleen Freeman.

  
\_\_\_\_\_



**EXHIBIT A  
COAL CANYON PROJECT  
COAL 1-64  
EUREKA COUNTY, NEVADA  
(Total Claims: 64)**

<u>#</u>	<u>CLAIM NAME</u>	<u>NMC NUMBER</u>	<u>LOCATION DATE</u>	<u>COUNTY DOCUMENT</u>	<u>COUNTY</u>	<u>FILED-COUNTY</u>	<u>FILED-BLM</u>
1	Coal 1	1180229	09/01/2018	2018-236189	Eureka	10/16/2018	10/17/2018
2	Coal 2	1180230	09/01/2018	2018-236190	Eureka	10/16/2018	10/17/2018
3	Coal 3	1180231	09/01/2018	2018-236191	Eureka	10/16/2018	10/17/2018
4	Coal 4	1180232	09/01/2018	2018-236192	Eureka	10/16/2018	10/17/2018
5	Coal 5	1180233	09/01/2018	2018-236193	Eureka	10/16/2018	10/17/2018
6	Coal 6	1180234	09/01/2018	2018-236194	Eureka	10/16/2018	10/17/2018
7	Coal 7	1180235	09/01/2018	2018-236195	Eureka	10/16/2018	10/17/2018
8	Coal 8	1180236	09/01/2018	2018-236196	Eureka	10/16/2018	10/17/2018
9	Coal 9	1180237	09/01/2018	2018-236197	Eureka	10/16/2018	10/17/2018
10	Coal 10	1180238	09/01/2018	2018-236198	Eureka	10/16/2018	10/17/2018
11	Coal 11	1180239	09/01/2018	2018-236199	Eureka	10/16/2018	10/17/2018
12	Coal 12	1180240	09/01/2018	2018-236200	Eureka	10/16/2018	10/17/2018
13	Coal 13	1180241	09/01/2018	2018-236201	Eureka	10/16/2018	10/17/2018
14	Coal 14	1180242	09/01/2018	2018-236202	Eureka	10/16/2018	10/17/2018
15	Coal 15	1180243	09/01/2018	2018-236203	Eureka	10/16/2018	10/17/2018
16	Coal 16	1180244	09/01/2018	2018-236204	Eureka	10/16/2018	10/17/2018
17	Coal 17	1180245	09/01/2018	2018-236205	Eureka	10/16/2018	10/17/2018
18	Coal 18	1180246	09/01/2018	2018-236206	Eureka	10/16/2018	10/17/2018
19	Coal 19	1180247	09/01/2018	2018-236207	Eureka	10/16/2018	10/17/2018
20	Coal 20	1180248	09/01/2018	2018-236208	Eureka	10/16/2018	10/17/2018
21	Coal 21	1180249	09/01/2018	2018-236209	Eureka	10/16/2018	10/17/2018
22	Coal 22	1180250	09/01/2018	2018-236210	Eureka	10/16/2018	10/17/2018
23	Coal 23	1180251	09/01/2018	2018-236211	Eureka	10/16/2018	10/17/2018
24	Coal 24	1180252	09/01/2018	2018-236212	Eureka	10/16/2018	10/17/2018
25	Coal 25	1180253	09/01/2018	2018-236213	Eureka	10/16/2018	10/17/2018
26	Coal 26	1180254	09/01/2018	2018-236214	Eureka	10/16/2018	10/17/2018
27	Coal 27	1180255	09/01/2018	2018-236215	Eureka	10/16/2018	10/17/2018
28	Coal 28	1180256	09/01/2018	2018-236216	Eureka	10/16/2018	10/17/2018
29	Coal 29	1180257	09/01/2018	2018-236217	Eureka	10/16/2018	10/17/2018
30	Coal 30	1180258	09/01/2018	2018-236218	Eureka	10/16/2018	10/17/2018
31	Coal 31	1180259	09/01/2018	2018-236219	Eureka	10/16/2018	10/17/2018
32	Coal 32	1180260	09/01/2018	2018-236220	Eureka	10/16/2018	10/17/2018
33	Coal 33	1180261	09/01/2018	2018-236221	Eureka	10/16/2018	10/17/2018
34	Coal 34	1180262	09/01/2018	2018-236222	Eureka	10/16/2018	10/17/2018
35	Coal 35	1180263	09/01/2018	2018-236223	Eureka	10/16/2018	10/17/2018
36	Coal 36	1180264	09/01/2018	2018-236224	Eureka	10/16/2018	10/17/2018
37	Coal 37	1180265	09/01/2018	2018-236225	Eureka	10/16/2018	10/17/2018
38	Coal 38	1180266	09/01/2018	2018-236226	Eureka	10/16/2018	10/17/2018
39	Coal 39	1180267	09/01/2018	2018-236227	Eureka	10/16/2018	10/17/2018
40	Coal 40	1180268	09/01/2018	2018-236228	Eureka	10/16/2018	10/17/2018
41	Coal 41	1180269	09/01/2018	2018-236229	Eureka	10/16/2018	10/17/2018
42	Coal 42	1180270	09/01/2018	2018-236230	Eureka	10/16/2018	10/17/2018
43	Coal 43	1180271	09/01/2018	2018-236231	Eureka	10/16/2018	10/17/2018
44	Coal 44	1180272	09/01/2018	2018-236232	Eureka	10/16/2018	10/17/2018
45	Coal 45	1180273	09/01/2018	2018-236233	Eureka	10/16/2018	10/17/2018
46	Coal 46	1180274	09/01/2018	2018-236234	Eureka	10/16/2018	10/17/2018
47	Coal 47	1180275	09/01/2018	2018-236235	Eureka	10/16/2018	10/17/2018
48	Coal 48	1180276	09/01/2018	2018-236236	Eureka	10/16/2018	10/17/2018
49	Coal 49	1180277	09/01/2018	2018-236237	Eureka	10/16/2018	10/17/2018
50	Coal 50	1180278	09/01/2018	2018-236238	Eureka	10/16/2018	10/17/2018

---

<u>#</u>	<u>CLAIM NAME</u>	<u>NMC NUMBER</u>	<u>LOCATION DATE</u>	<u>COUNTY DOCUMENT</u>	<u>COUNTY</u>	<u>FILED-COUNTY</u>	<u>FILED-BLM</u>
51	Coal 51	1180279	09/01/2018	2018-236239	Eureka	10/16/2018	10/17/2018
52	Coal 52	1180280	09/01/2018	2018-236240	Eureka	10/16/2018	10/17/2018
53	Coal 53	1180281	09/01/2018	2018-236241	Eureka	10/16/2018	10/17/2018
54	Coal 54	1180282	09/01/2018	2018-236242	Eureka	10/16/2018	10/17/2018
55	Coal 55	1180283	09/01/2018	2018-236243	Eureka	10/16/2018	10/17/2018
56	Coal 56	1180284	09/01/2018	2018-236244	Eureka	10/16/2018	10/17/2018
57	Coal 57	1180285	09/01/2018	2018-236245	Eureka	10/16/2018	10/17/2018
58	Coal 58	1180286	09/01/2018	2018-236246	Eureka	10/16/2018	10/17/2018
59	Coal 59	1180287	09/01/2018	2018-236247	Eureka	10/16/2018	10/17/2018
60	Coal 60	1180288	09/01/2018	2018-236248	Eureka	10/16/2018	10/17/2018
61	Coal 61	1180289	09/01/2018	2018-236249	Eureka	10/16/2018	10/17/2018
62	Coal 62	1180290	09/01/2018	2018-236250	Eureka	10/16/2018	10/17/2018
63	Coal 63	1180291	09/01/2018	2018-236251	Eureka	10/16/2018	10/17/2018
64	Coal 64	1180292	09/01/2018	2018-236252	Eureka	10/16/2018	10/17/2018