

This document contains no personal information as defined in N.R.S. 603.A.040.

EUREKA COUNTY, NV  
MINING-NIH  
Rec: \$4860.00  
Total: \$4,860.00  
NEVADA GOLD MINES LLC

2021-246304  
09/01/2021 03:20 PM  
Pgs=28



WHEN RECORDED, RETURN TO:  
NEVADA GOLD MINES LLC  
ATTN: TASHA CAPLE  
1655 MOUNTAIN CITY HIGHWAY  
ELKO, NV 89801

**AFFIDAVIT OF MAINTENANCE FEE PAYMENT  
AND  
NOTICE OF INTENTION TO HOLD CLAIMS**

STATE OF NEVADA        )  
                                  : ss.  
COUNTY OF ELKO        )

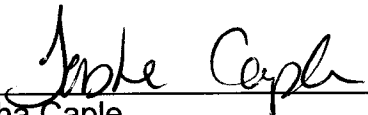
Tasha Caple, being duly sworn, says:

Being duly authorized, I make this affidavit on behalf of Nevada Gold Mines LLC, 1655 Mountain City Highway, Elko, Nevada, 89801, United States.

1. Pursuant to the provisions of 30 U.S.C. §§ 28f-k and 43 C.F.R. §§ 3834.10 to -23, a claim maintenance fee of \$165.00 is to be paid to the Bureau of Land Management for each non-exempt mining claim, mill site, or tunnel site for the assessment year ending September 1, 2022, in lieu of the requirement to perform and record affidavits of proof of annual assessment work for mining claims and to record a notice of intent to hold mill sites under 30 U.S.C. §§ 28-28e and 43 U.S.C. § 1744.
2. On July 12, 2021, Nevada Gold Mines LLC timely paid the federal claim maintenance fee of \$165.00 for each of the 404 claims and/or mill sites situated in Eureka County, State of Nevada identified in the attached Exhibit A ("Claims and Mill Sites"), in accordance with federal law.
3. The names and current mailing addresses of the owners of the Claims and Mill Sites are: Nevada Gold Mines LLC, 1655 Mountain City Highway, Elko, Nevada, 89801, United States


4. The serial number assigned to each Claim and Mill Site by the Bureau of Land Management is shown on Exhibit A.
5. Notwithstanding any defect of deficiency in the foregoing affidavit, the undersigned states that it is not her intention, nor the intention of the owner of the Claims and Mill Sites, to abandon or otherwise relinquish their interest in any of the Claims and Mill Sites. It is the owner's intention to hold each of the Claims and Mill Sites through the assessment year ending September 1, 2022.


DATED this 30 day of August, 2021.

  
\_\_\_\_\_  
Tasha Caple  
Land Manager

STATE OF NEVADA     )  
  : ss.  
COUNTY OF ELKO     )

Subscribed and sworn to before me on this 30 day of August, 2021  
by Tasha Caple

  
\_\_\_\_\_  
Notary Public



RECEIVED

JUL 12 2021

BLM NVSO IAC

May/10/2021

Exhibit A  
Project: Gold Quarry Mine

Affidavit Group: 411 - GOLD QUARRY MINE - NVJV

Owner: Nevada Gold Mines LLC

Claim Group: 29-441-0009-A NVJV

Claim Name	BLM #	Location Date	County	Tw	Range	Section	Book & Page/Doc	Amended
KL-1	NMC10295	Nov/03/1977	Eureka County	34N	51E	35	EUREKA: Bk 61 / Pg 574	
KL-1	NMC50978	Sep/05/1976	Eureka County	34N	51E	35	EUREKA: Bk 56 / Pg 453	
KL-4	NMC10298	Nov/03/1977	Eureka County	34N	51E	35	EUREKA: Bk 61 / Pg 577	
KL-4	NMC50981	Sep/05/1976	Eureka County	34N	51E	35	EUREKA: Bk 56 / Pg 456	
LORRI - 3	NMC1807	Sep/12/1977	Eureka County	34N	51E	35	EUREKA: Bk 61 / Pg 89	EUREKA: Bk 61 / Pg 591
KL-2	NMC10296	Nov/03/1977	Eureka County	34N	51E	35	EUREKA: Bk 61 / Pg 575	
KL-2	NMC50979	Sep/05/1976	Eureka County	34N	51E	35	EUREKA: Bk 56 / Pg 454	
KL-3	NMC10297	Nov/03/1977	Eureka County	34N	51E	35	EUREKA: Bk 61 / Pg 576	
KL-3	NMC50980	Sep/05/1976	Eureka County	34N	51E	35	EUREKA: Bk 56 / Pg 455	
KL-7	NMC10301	Nov/03/1977	Eureka County	34N	51E	34	EUREKA: Bk 61 / Pg 580	
KL-7	NMC50984	Nov/03/1977	Eureka County	34N	51E	34	EUREKA: Bk 56 / Pg 459	

Number of Claims for this Claim Group: 11

Affidavit Group: 411 - GOLD QUARRY MINE - NVJV

Owner: Nevada Gold Mines LLC

Claim Group: 29-441-0014/KL NVJV

Claim Name	BLM #	Location Date	County	Tw	Range	Section	Book & Page/Doc	Amended
KL-2A	NMC593920	Mar/19/1990	Eureka County	34N	51E	35	EUREKA: Bk 209 / Pg 531	
KL-3A	NMC593921	Mar/19/1990	Eureka County	34N	51E	35	EUREKA: Bk 209 / Pg 532	
KL-4A	NMC593922	Apr/16/1990	Eureka County	34N	51E	35	EUREKA: Bk 209 / Pg 533	

Number of Claims for this Claim Group: 3

RECEIVED

JUL 12 2021

BLM NVSO IAC

Exhibit A

May/10/2021

**Affidavit Group: 411 - GOLD QUARRY MINE - NVJV**

**Owner: Nevada Gold Mines LLC**

**Claim Group: 29-441-0016/LORRI NVJV**

Claim Name	BLM #	Location Date	County	Tw	Range	Section	Book & Page/Doc	Amended
LORRI-1A	NMC593923	Mar/19/1990	Eureka County	34N	51E	35	EUREKA: Bk 209 / Pg 534	
LORRI-2A	NMC593924	Mar/19/1990	Eureka County	34N	51E	35	EUREKA: Bk 209 / Pg 535	
LORRI-3A	NMC593925	Mar/19/1990	Eureka County	34N	51E	35	EUREKA: Bk 209 / Pg 536	

**Number of Claims for this Claim Group: 3**

**Affidavit Group: 411 - GOLD QUARRY MINE - NVJV**

**Owner: Nevada Gold Mines LLC**

**Claim Group: 29-441-0024/EISENMAN MS NVJV**

Claim Name	BLM #	Location Date	County	Tw	Range	Section	Book & Page/Doc	Amended
EISENMAN NO. 30	NMC207658	Jul/16/1981	Eureka County	34N	51E	02	EUREKA: Bk 96 / Pg 212	
EISENMAN NO. 31	NMC207659	Jul/16/1981	Eureka County	34N	51E	02	EUREKA: Bk 96 / Pg 213	
EISENMAN NO. 33	NMC207661	Jul/16/1981	Eureka County	34N	51E	02	EUREKA: Bk 96 / Pg 215	
EISENMAN NO. 34	NMC207662	Jul/16/1981	Eureka County	34N	51E	02	EUREKA: Bk 96 / Pg 216	
EISENMAN NO. 42	NMC207670	Jul/16/1981	Eureka County	34N	51E	02	EUREKA: Bk 96 / Pg 224	

**Number of Claims for this Claim Group: 5**

**Affidavit Group: 411 - GOLD QUARRY MINE - NVJV**

**Owner: Nevada Gold Mines LLC**

**Claim Group: 29-441-0025/THERE NVJV**

Claim Name	BLM #	Location Date	County	Tw	Range	Section	Book & Page/Doc	Amended
THERE NO. 4	NMC13398	Nov/01/1977	Eureka County	33N	51E	02	EUREKA: Bk 62 / Pg 263	
THERE NO. 6	NMC13400	Nov/01/1977	Eureka County	33N	51E	02	EUREKA: Bk 62 / Pg 265	
THERE NO. 8	NMC13402	Nov/01/1977	Eureka County	33N	51E	02	EUREKA: Bk 62 / Pg 267	

RECEIVED

JUL 12 2021

BLM NVSO IAC

## Exhibit A

May/10/2021

Affidavit Group: 411 - GOLD QUARRY MINE - NVJV

Owner: Nevada Gold Mines LLC

Claim Group: 29-441-0025/THERE NVJV

Claim Name	BLM #	Location Date	County	Tw	Range	Section	Book & Page/Doc	Amended
THERE NO. 9	NMC13403	Nov/01/1977	Eureka County	33N	51E	02	EUREKA: Bk 62 / Pg 268	
THERE NO. 10	NMC13404	Nov/01/1977	Eureka County	33N	51E	02	EUREKA: Bk 62 / Pg 269	
THERE NO. 10A	NMC593494	Feb/06/1990	Eureka County	33N	51E	02	EUREKA: Bk 209 / Pg 450	

Number of Claims for this Claim Group: 6

Affidavit Group: 411 - GOLD QUARRY MINE - NVJV

Owner: Nevada Gold Mines LLC

Claim Group: 29-441-0026/EXTENSION NVJV

Claim Name	BLM #	Location Date	County	Tw	Range	Section	Book & Page/Doc	Amended
EXTENSION # 12	NMC470244	Mar/17/1988	Eureka County	33N	51E	12	EUREKA: Bk 174 / Pg 206	EUREKA: Bk 176 / Pg 316
EXTENSION # 13	NMC470245	Mar/17/1988	Eureka County	33N	51E	12	EUREKA: Bk 174 / Pg 207	EUREKA: Bk 176 / Pg 316
EXTENSION # 14	NMC470246	Mar/17/1988	Eureka County	33N	51E	12	EUREKA: Bk 174 / Pg 208	EUREKA: Bk 176 / Pg 316
EXTENSION # 15	NMC470247	Mar/17/1988	Eureka County	33N	51E	12	EUREKA: Bk 174 / Pg 209	EUREKA: Bk 176 / Pg 316
EXTENSION # 16	NMC470248	Mar/17/1988	Eureka County	33N	51E	12	EUREKA: Bk 174 / Pg 210	EUREKA: Bk 176 / Pg 316
				33N	52E	06		
				33N	52E	07		
EXTENSION # 28	NMC470260	Mar/17/1988	Eureka County	33N	51E	12	EUREKA: Bk 174 / Pg 222	EUREKA: Bk 176 / Pg 316
EXTENSION # 29	NMC470261	Mar/17/1988	Eureka County	33N	51E	12	EUREKA: Bk 174 / Pg 223	EUREKA: Bk 176 / Pg 316
EXTENSION # 30	NMC470262	Mar/17/1988	Eureka County	33N	51E	12	EUREKA: Bk 174 / Pg 224	EUREKA: Bk 176 / Pg 316
EXTENSION # 31	NMC470263	Mar/17/1988	Eureka County	33N	51E	12	EUREKA: Bk 174 / Pg 225	EUREKA: Bk 176 / Pg 316
EXTENSION # 32	NMC470264	Mar/17/1988	Eureka County	33N	51E	12	EUREKA: Bk 174 / Pg 226	EUREKA: Bk 176 / Pg 316
				33N	52E	07		
EXTENSION # 43	NMC470275	Mar/17/1988	Eureka County	33N	51E	12	EUREKA: Bk 174 / Pg 237	EUREKA: Bk 176 / Pg 316
EXTENSION # 44	NMC470276	Mar/17/1988	Eureka County	33N	51E	12	EUREKA: Bk 174 / Pg 238	EUREKA: Bk 176 / Pg 316
EXTENSION # 45	NMC470277	Mar/17/1988	Eureka County	33N	51E	12	EUREKA: Bk 174 / Pg 239	EUREKA: Bk 176 / Pg 316

RECEIVED  
JUL 12 2021

Exhibit A

BLM NVSO IAC

May/10/2021

Affidavit Group: 411 - GOLD QUARRY MINE - NVJV

Owner: Nevada Gold Mines LLC

Claim Group: 29-441-0026/EXTENSION NVJV

Claim Name	BLM #	Location Date	County	Tw	Range	Section	Book & Page/Doc	Amended
EXTENSION # 46	NMC470278	Mar/17/1988	Eureka County	33N	51E	12	EUREKA: Bk 174 / Pg 240	EUREKA: Bk 176 / Pg 316
EXTENSION # 47	NMC470279	Mar/17/1988	Eureka County	33N	51E	12	EUREKA: Bk 174 / Pg 241	EUREKA: Bk 176 / Pg 316
EXTENSION # 48	NMC470280	Mar/17/1988	Eureka County	33N	51E	12	EUREKA: Bk 174 / Pg 242	EUREKA: Bk 176 / Pg 316
				33N	52E	07		
EXTENSION # 59	NMC470291	Mar/17/1988	Eureka County	33N	51E	12	EUREKA: Bk 174 / Pg 253	EUREKA: Bk 176 / Pg 316
EXTENSION # 60	NMC470292	Mar/17/1988	Eureka County	33N	51E	12	EUREKA: Bk 174 / Pg 254	EUREKA: Bk 176 / Pg 316
EXTENSION # 61	NMC470293	Mar/17/1988	Eureka County	33N	51E	12	EUREKA: Bk 174 / Pg 255	EUREKA: Bk 176 / Pg 316
EXTENSION # 62	NMC470294	Mar/17/1988	Eureka County	33N	51E	12	EUREKA: Bk 174 / Pg 256	EUREKA: Bk 176 / Pg 316
EXTENSION # 63	NMC470295	Mar/17/1988	Eureka County	33N	51E	12	EUREKA: Bk 174 / Pg 257	EUREKA: Bk 176 / Pg 316
EXTENSION # 64	NMC470296	Mar/17/1988	Eureka County	33N	51E	12	EUREKA: Bk 174 / Pg 258	EUREKA: Bk 176 / Pg 316
				33N	52E	07		
EXTENSION # 75	NMC470307	Mar/17/1988	Eureka County	33N	51E	12	EUREKA: Bk 174 / Pg 269	EUREKA: Bk 176 / Pg 316
EXTENSION # 76	NMC470308	Mar/17/1988	Eureka County	33N	51E	12	EUREKA: Bk 174 / Pg 270	EUREKA: Bk 176 / Pg 316
EXTENSION # 77	NMC470309	Mar/17/1988	Eureka County	33N	51E	12	EUREKA: Bk 174 / Pg 271	EUREKA: Bk 176 / Pg 316
EXTENSION # 78	NMC470310	Mar/17/1988	Eureka County	33N	51E	12	EUREKA: Bk 174 / Pg 272	EUREKA: Bk 176 / Pg 316
EXTENSION # 79	NMC470311	Mar/17/1988	Eureka County	33N	51E	12	EUREKA: Bk 174 / Pg 273	EUREKA: Bk 176 / Pg 316
EXTENSION # 80	NMC470312	Mar/17/1988	Eureka County	33N	51E	12	EUREKA: Bk 174 / Pg 274	EUREKA: Bk 176 / Pg 316
				33N	52E	07		
EXTENSION # 91	NMC470323	Mar/17/1988	Eureka County	33N	51E	12	EUREKA: Bk 174 / Pg 285	EUREKA: Bk 176 / Pg 316
EXTENSION # 92	NMC470324	Mar/17/1988	Eureka County	33N	51E	12	EUREKA: Bk 174 / Pg 286	EUREKA: Bk 176 / Pg 316
EXTENSION # 93	NMC470325	Mar/17/1988	Eureka County	33N	51E	12	EUREKA: Bk 174 / Pg 287	EUREKA: Bk 176 / Pg 316
EXTENSION # 94	NMC470326	Mar/17/1988	Eureka County	33N	51E	12	EUREKA: Bk 174 / Pg 288	EUREKA: Bk 176 / Pg 316
EXTENSION # 95	NMC470327	Mar/17/1988	Eureka County	33N	51E	12	EUREKA: Bk 174 / Pg 289	EUREKA: Bk 176 / Pg 316
EXTENSION # 96	NMC470328	Mar/17/1988	Eureka County	33N	51E	12	EUREKA: Bk 174 / Pg 290	EUREKA: Bk 176 / Pg 316
				33N	52E	07		
EXTENSION # 108	NMC470340	Mar/17/1988	Eureka County	33N	51E	12	EUREKA: Bk 174 / Pg 302	EUREKA: Bk 176 / Pg 316
EXTENSION # 109	NMC470341	Mar/17/1988	Eureka County	33N	51E	12	EUREKA: Bk 174 / Pg 303	EUREKA: Bk 176 / Pg 316

RECEIVED  
JUL 12 2021

Exhibit A

BLM NVSO IAC

May/10/2021

**Affidavit Group: 411 - GOLD QUARRY MINE - NVJV**

**Owner: Nevada Gold Mines LLC**

**Claim Group: 29-441-0026/EXTENSION NVJV**

Claim Name	BLM #	Location Date	County	TwN	Range	Section	Book & Page/Doc	Amended
EXTENSION # 110	NMC470342	Mar/17/1988	Eureka County	33N	51E	12	EUREKA: Bk 174 / Pg 304	EUREKA: Bk 176 / Pg 316
EXTENSION # 111	NMC470343	Mar/17/1988	Eureka County	33N	51E	12	EUREKA: Bk 174 / Pg 305	EUREKA: Bk 176 / Pg 316
EXTENSION # 112	NMC470344	Mar/17/1988	Eureka County	33N	51E	12	EUREKA: Bk 174 / Pg 306	EUREKA: Bk 176 / Pg 316
				33N	52E	07		
EXTENSION # 124	NMC470356	Mar/17/1988	Eureka County	33N	51E	12	EUREKA: Bk 174 / Pg 319	EUREKA: Bk 176 / Pg 316
				33N	51E	13		
EXTENSION # 125	NMC470357	Mar/17/1988	Eureka County	33N	51E	12	EUREKA: Bk 174 / Pg 320	EUREKA: Bk 176 / Pg 316
				33N	51E	13		
EXTENSION # 126	NMC470358	Mar/17/1988	Eureka County	33N	51E	12	EUREKA: Bk 174 / Pg 321	EUREKA: Bk 176 / Pg 316
				33N	51E	13		
EXTENSION # 127	NMC470359	Mar/17/1988	Eureka County	33N	51E	12	EUREKA: Bk 174 / Pg 322	EUREKA: Bk 176 / Pg 316
				33N	51E	13		
EXTENSION # 128	NMC470360	Mar/17/1988	Eureka County	33N	51E	12	EUREKA: Bk 174 / Pg 323	EUREKA: Bk 176 / Pg 316
				33N	51E	13		
				33N	52E	07		

**Number of Claims for this Claim Group: 44**

**Affidavit Group: 411 - GOLD QUARRY MINE - NVJV**

**Owner: Nevada Gold Mines LLC**

**Claim Group: 29-441-0027/BIRK NVJV**

Claim Name	BLM #	Location Date	County	TwN	Range	Section	Book & Page/Doc	Amended
BIRK 1	NMC674290	Oct/23/1992	Eureka County	33N	51E	03	EUREKA: Bk 243 / Pg 206	EUREKA: Bk 273 / Pg 161
				34N	51E	34		
BIRK 2	NMC674291	Oct/23/1992	Eureka County	33N	51E	03	EUREKA: Bk 243 / Pg 207	EUREKA: Bk 273 / Pg 162
				34N	51E	34		

RECEIVED

JUL 12 2021

BLM NVSO IAC

Exhibit A

May/10/2021

**Affidavit Group: 411 - GOLD QUARRY MINE - NVJV**

**Owner: Nevada Gold Mines LLC**

**Claim Group: 29-441-0027/BIRK NVJV**

Claim Name	BLM #	Location Date	County	Tw	Range	Section	Book & Page/Doc	Amended
BIRK 3	NMC674292	Oct/23/1992	Eureka County	33N	51E	03	EUREKA: Bk 243 / Pg 208	EUREKA: Bk 273 / Pg 163
				33N	51E	04		
				34N	51E	33		
				34N	51E	34		
BIRK 4	NMC674293	Oct/23/1992	Eureka County	33N	51E	04	EUREKA: Bk 243 / Pg 209	EUREKA: Bk 273 / Pg 164
				34N	51E	33		
BIRK 5	NMC674294	Oct/23/1992	Eureka County	33N	51E	04	EUREKA: Bk 243 / Pg 210	EUREKA: Bk 273 / Pg 165
				34N	51E	33		
BIRK 6	NMC674295	Oct/23/1992	Eureka County	33N	51E	04	EUREKA: Bk 243 / Pg 211	EUREKA: Bk 273 / Pg 166
				34N	51E	33		
BIRK 7	NMC674296	Oct/23/1992	Eureka County	33N	51E	04	EUREKA: Bk 243 / Pg 212	EUREKA: Bk 273 / Pg 167
				34N	51E	33		

**Number of Claims for this Claim Group: 7**

**Affidavit Group: 411 - GOLD QUARRY MINE - NVJV**

**Owner: Nevada Gold Mines LLC**

**Claim Group: 29-441-0028/SOUTH MILLSITE NVJV**

Claim Name	BLM #	Location Date	County	Tw	Range	Section	Book & Page/Doc	Amended
SOUTH 101	NMC586965	Jan/18/1990	Eureka County	33N	51E	10	EUREKA: Bk 207 / Pg 232	
				33N	51E	11		
				33N	51E	14		
				33N	51E	15		
SOUTH 117	NMC586981	Jan/18/1990	Eureka County	33N	51E	14	EUREKA: Bk 207 / Pg 248	
				33N	51E	15		



RECEIVED

JUL 12 2021

Exhibit A

BLM NVSO IAC

May/10/2021

Affidavit Group: 411 - GOLD QUARRY MINE - NVJV

Owner: Nevada Gold Mines LLC

Claim Group: 29-441-0028/SOUTH MILLSITE NVJV

Claim Name	BLM #	Location Date	County	Tw	Range	Section	Book & Page/Doc	Amended
SOUTH 133	NMC586997	Jan/18/1990	Eureka County	33N	51E	14	EUREKA: Bk 207 / Pg 264	
				33N	51E	15		
SOUTH 134	NMC586998	Jan/18/1990	Eureka County	33N	51E	14	EUREKA: Bk 207 / Pg 265	
SOUTH 149	NMC587013	Jan/18/1990	Eureka County	33N	51E	14	EUREKA: Bk 207 / Pg 280	
				33N	51E	15		
SOUTH 150	NMC587014	Jan/18/1990	Eureka County	33N	51E	14	EUREKA: Bk 207 / Pg 281	
SOUTH 151	NMC587015	Jan/18/1990	Eureka County	33N	51E	14	EUREKA: Bk 207 / Pg 282	
SOUTH 165	NMC587029	Jan/18/1990	Eureka County	33N	51E	14	EUREKA: Bk 207 / Pg 296	
				33N	51E	15		
SOUTH 166	NMC587030	Jan/18/1990	Eureka County	33N	51E	14	EUREKA: Bk 207 / Pg 297	
SOUTH 167	NMC587031	Jan/18/1990	Eureka County	33N	51E	14	EUREKA: Bk 207 / Pg 298	
SOUTH 168	NMC587032	Jan/18/1990	Eureka County	33N	51E	14	EUREKA: Bk 207 / Pg 299	
SOUTH 169	NMC587033	Jan/18/1990	Eureka County	33N	51E	14	EUREKA: Bk 207 / Pg 300	
SOUTH 170	NMC587034	Jan/18/1990	Eureka County	33N	51E	14	EUREKA: Bk 207 / Pg 301	
SOUTH 181	NMC587045	Jan/18/1990	Eureka County	33N	51E	14	EUREKA: Bk 207 / Pg 312	
				33N	51E	15		
SOUTH 182	NMC587046	Jan/18/1990	Eureka County	33N	51E	14	EUREKA: Bk 207 / Pg 313	
SOUTH 183	NMC587047	Jan/18/1990	Eureka County	33N	51E	14	EUREKA: Bk 207 / Pg 314	
SOUTH 184	NMC587048	Jan/18/1990	Eureka County	33N	51E	14	EUREKA: Bk 207 / Pg 315	
SOUTH 185	NMC587049	Jan/18/1990	Eureka County	33N	51E	14	EUREKA: Bk 207 / Pg 316	
SOUTH 186	NMC587050	Jan/18/1990	Eureka County	33N	51E	14	EUREKA: Bk 207 / Pg 317	
SOUTH 187	NMC587051	Jan/18/1990	Eureka County	33N	51E	14	EUREKA: Bk 207 / Pg 318	
SOUTH 188	NMC587052	Jan/18/1990	Eureka County	33N	51E	14	EUREKA: Bk 207 / Pg 319	
SOUTH 197	NMC587061	Jan/18/1990	Eureka County	33N	51E	14	EUREKA: Bk 207 / Pg 328	
				33N	51E	15		
SOUTH 198	NMC587062	Jan/18/1990	Eureka County	33N	51E	14	EUREKA: Bk 207 / Pg 329	
SOUTH 199	NMC587063	Jan/18/1990	Eureka County	33N	51E	14	EUREKA: Bk 207 / Pg 330	

RECEIVED

JUL 12 2021

Exhibit A

BLM NVSO IAC

May/10/2021

Affidavit Group: 411 - GOLD QUARRY MINE - NVJV

Owner: Nevada Gold Mines LLC

Claim Group: 29-441-0028/SOUTH MILLSITE NVJV

Claim Name	BLM #	Location Date	County	Tw	Range	Section	Book & Page/Doc	Amended
SOUTH 200	NMC587064	Jan/18/1990	Eureka County	33N	51E	14	EUREKA: Bk 207 / Pg 331	
SOUTH 201	NMC587065	Jan/18/1990	Eureka County	33N	51E	14	EUREKA: Bk 207 / Pg 332	
SOUTH 202	NMC587066	Jan/18/1990	Eureka County	33N	51E	14	EUREKA: Bk 207 / Pg 333	
SOUTH 203	NMC587067	Jan/18/1990	Eureka County	33N	51E	14	EUREKA: Bk 207 / Pg 334	
SOUTH 204	NMC587068	Jan/18/1990	Eureka County	33N	51E	14	EUREKA: Bk 207 / Pg 335	
SOUTH 205	NMC587069	Jan/18/1990	Eureka County	33N	51E	14	EUREKA: Bk 207 / Pg 336	
SOUTH 206	NMC587070	Jan/18/1990	Eureka County	33N	51E	14	EUREKA: Bk 207 / Pg 337	
SOUTH 207	NMC587071	Jan/18/1990	Eureka County	33N	51E	14	EUREKA: Bk 207 / Pg 338	
SOUTH 208	NMC587072	Jan/18/1990	Eureka County	33N	51E	14	EUREKA: Bk 207 / Pg 339	
SOUTH 209	NMC587073	Jan/18/1990	Eureka County	33N	51E	14	EUREKA: Bk 207 / Pg 340	
SOUTH 210	NMC587074	Jan/18/1990	Eureka County	33N	51E	14	EUREKA: Bk 207 / Pg 341	
SOUTH 211	NMC587075	Jan/18/1990	Eureka County	33N	51E	14	EUREKA: Bk 207 / Pg 342	
SOUTH 212	NMC587076	Jan/18/1990	Eureka County	33N	51E	14	EUREKA: Bk 207 / Pg 343	
SOUTH 213	NMC587077	Jan/18/1990	Eureka County	33N	51E	14	EUREKA: Bk 207 / Pg 344	
				33N	51E	15		
				33N	51E	22		
				33N	51E	23		
SOUTH 214	NMC587078	Jan/18/1990	Eureka County	33N	51E	14	EUREKA: Bk 207 / Pg 345	
				33N	51E	23		
SOUTH 215	NMC587079	Jan/18/1990	Eureka County	33N	51E	14	EUREKA: Bk 207 / Pg 346	
				33N	51E	23		
SOUTH 216	NMC587080	Jan/18/1990	Eureka County	33N	51E	14	EUREKA: Bk 207 / Pg 347	
				33N	51E	23		
SOUTH 217	NMC587081	Jan/18/1990	Eureka County	33N	51E	14	EUREKA: Bk 207 / Pg 348	
				33N	51E	23		
SOUTH 218	NMC587082	Jan/18/1990	Eureka County	33N	51E	14	EUREKA: Bk 207 / Pg 349	
				33N	51E	23		

RECEIVED

JUL 12 2021

BLM NVSO IAC

Exhibit A

May/10/2021

**Affidavit Group: 411 - GOLD QUARRY MINE - NVJV**

**Owner: Nevada Gold Mines LLC**

**Claim Group: 29-441-0028/SOUTH MILLSITE NVJV**

Claim Name	BLM #	Location Date	County	Tw	Range	Section	Book & Page/Doc	Amended
SOUTH 219	NMC587083	Jan/18/1990	Eureka County	33N	51E	14	EUREKA: Bk 207 / Pg 350	
				33N	51E	23		
SOUTH 220	NMC587084	Jan/18/1990	Eureka County	33N	51E	14	EUREKA: Bk 207 / Pg 351	
				33N	51E	23		
SOUTH 221	NMC587085	Jan/18/1990	Eureka County	33N	51E	14	EUREKA: Bk 207 / Pg 352	
				33N	51E	23		
SOUTH 222	NMC587086	Jan/18/1990	Eureka County	33N	51E	14	EUREKA: Bk 207 / Pg 353	
				33N	51E	23		
SOUTH 223	NMC587087	Jan/18/1990	Eureka County	33N	51E	14	EUREKA: Bk 207 / Pg 354	
				33N	51E	23		
SOUTH 224	NMC587088	Jan/18/1990	Eureka County	33N	51E	14	EUREKA: Bk 207 / Pg 355	
				33N	51E	23		
SOUTH 225	NMC587089	Jan/18/1990	Eureka County	33N	51E	14	EUREKA: Bk 207 / Pg 356	
				33N	51E	23		
SOUTH 226	NMC587090	Jan/18/1990	Eureka County	33N	51E	14	EUREKA: Bk 207 / Pg 357	
				33N	51E	23		
SOUTH 227	NMC587091	Jan/18/1990	Eureka County	33N	51E	14	EUREKA: Bk 207 / Pg 358	
				33N	51E	23		
SOUTH 228	NMC587092	Jan/18/1990	Eureka County	33N	51E	14	EUREKA: Bk 207 / Pg 359	
				33N	51E	23		

**Number of Claims for this Claim Group: 53**

RECEIVED  
JUL 12 2021

Exhibit A

BLM NVSO IAC

May/10/2021

**Affidavit Group: 411 - GOLD QUARRY MINE - NVJV**

**Owner: Nevada Gold Mines LLC**

**Claim Group: 29-441-0029/EAST NVJV**

Claim Name	BLM #	Location Date	County	Tw	Range	Section	Book & Page/Doc	Amended
EAST 1	NMC678329	Mar/15/1993	Eureka County	33N	52E	18	EUREKA: Bk 247 / Pg 468	
				33N	52E	19		
EAST 2	NMC678330	Mar/15/1993	Eureka County	33N	52E	18	EUREKA: Bk 247 / Pg 469	
EAST 3	NMC678331	Mar/15/1993	Eureka County	33N	52E	18	EUREKA: Bk 247 / Pg 470	
EAST 4	NMC678332	Mar/15/1993	Eureka County	33N	52E	17	EUREKA: Bk 247 / Pg 471	
				33N	52E	18		
EAST 5	NMC678333	Mar/15/1993	Eureka County	33N	52E	17	EUREKA: Bk 247 / Pg 472	
				33N	52E	18		
EAST 6	NMC678334	Mar/15/1993	Eureka County	33N	52E	17	EUREKA: Bk 247 / Pg 473	
				33N	52E	18		
EAST 7	NMC678335	Mar/15/1993	Eureka County	33N	52E	17	EUREKA: Bk 247 / Pg 474	
				33N	52E	18		
EAST 8	NMC678336	Mar/15/1993	Eureka County	33N	52E	17	EUREKA: Bk 247 / Pg 475	
				33N	52E	18		
EAST 9	NMC678337	Mar/15/1993	Eureka County	33N	52E	17	EUREKA: Bk 247 / Pg 476	
				33N	52E	18		
EAST 10	NMC678338	Mar/15/1993	Eureka County	33N	52E	17	EUREKA: Bk 247 / Pg 477	
				33N	52E	18		
EAST 11	NMC678339	Mar/15/1993	Eureka County	33N	52E	17	EUREKA: Bk 247 / Pg 478	
				33N	52E	18		
EAST 12	NMC678340	Mar/15/1993	Eureka County	33N	52E	17	EUREKA: Bk 247 / Pg 479	
				33N	52E	18		
EAST 13	NMC678341	Mar/15/1993	Eureka County	33N	52E	17	EUREKA: Bk 247 / Pg 480	
				33N	52E	18		
EAST 14	NMC678342	Mar/15/1993	Eureka County	33N	52E	17	EUREKA: Bk 247 / Pg 481	
				33N	52E	18		

RECEIVED

JUL 12 2021

BLM NVSO IAC

Exhibit A

May/10/2021

Affidavit Group: 411 - GOLD QUARRY MINE - NVJV

Owner: Nevada Gold Mines LLC

Claim Group: 29-441-0029/EAST NVJV

Claim Name	BLM #	Location Date	County	Tw	Range	Section	Book & Page/Doc	Amended
EAST 15	NMC678343	Mar/15/1993	Eureka County	33N	52E	17	EUREKA: Bk 247 / Pg 482	
				33N	52E	18		
EAST 16	NMC678344	Mar/15/1993	Eureka County	33N	52E	17	EUREKA: Bk 247 / Pg 483	
				33N	52E	18		
EAST 17	NMC678345	Mar/15/1993	Eureka County	33N	52E	18	EUREKA: Bk 247 / Pg 484	
				33N	52E	19		
EAST 18	NMC678346	Mar/15/1993	Eureka County	33N	52E	18	EUREKA: Bk 247 / Pg 485	
EAST 19	NMC678347	Mar/15/1993	Eureka County	33N	52E	18	EUREKA: Bk 247 / Pg 486	
EAST 20	NMC678348	Mar/15/1993	Eureka County	33N	52E	18	EUREKA: Bk 247 / Pg 487	
EAST 21	NMC678349	Mar/15/1993	Eureka County	33N	52E	18	EUREKA: Bk 247 / Pg 488	
EAST 22	NMC678350	Mar/15/1993	Eureka County	33N	52E	18	EUREKA: Bk 247 / Pg 489	
EAST 23	NMC678351	Mar/15/1993	Eureka County	33N	52E	18	EUREKA: Bk 247 / Pg 490	
EAST 24	NMC678352	Mar/15/1993	Eureka County	33N	52E	18	EUREKA: Bk 247 / Pg 491	
EAST 25	NMC678353	Mar/15/1993	Eureka County	33N	52E	18	EUREKA: Bk 247 / Pg 492	
EAST 26	NMC678354	Mar/15/1993	Eureka County	33N	52E	18	EUREKA: Bk 247 / Pg 493	
EAST 27	NMC678355	Mar/15/1993	Eureka County	33N	52E	18	EUREKA: Bk 247 / Pg 494	
EAST 28	NMC678356	Mar/15/1993	Eureka County	33N	52E	18	EUREKA: Bk 247 / Pg 495	
EAST 29	NMC678357	Mar/15/1993	Eureka County	33N	52E	18	EUREKA: Bk 247 / Pg 496	
EAST 30	NMC678358	Mar/15/1993	Eureka County	33N	52E	18	EUREKA: Bk 247 / Pg 497	
EAST 31	NMC678359	Mar/15/1993	Eureka County	33N	52E	18	EUREKA: Bk 247 / Pg 498	
EAST 32	NMC678360	Mar/15/1993	Eureka County	33N	52E	18	EUREKA: Bk 247 / Pg 499	
EAST 33	NMC678361	Mar/15/1993	Eureka County	33N	52E	18	EUREKA: Bk 247 / Pg 500	
				33N	52E	19		
EAST 34	NMC678362	Mar/15/1993	Eureka County	33N	52E	18	EUREKA: Bk 247 / Pg 501	
EAST 35	NMC678363	Mar/16/1993	Eureka County	33N	52E	18	EUREKA: Bk 247 / Pg 502	
EAST 36	NMC678364	Mar/16/1993	Eureka County	33N	52E	18	EUREKA: Bk 247 / Pg 503	
EAST 37	NMC678365	Mar/16/1993	Eureka County	33N	52E	18	EUREKA: Bk 247 / Pg 504	

RECEIVED

JUL 12 2021

BLM NVSO IAC

Exhibit A

May/10/2021

Affidavit Group: 411 - GOLD QUARRY MINE - NVJV

Owner: Nevada Gold Mines LLC

Claim Group: 29-441-0029/EAST NVJV

Claim Name	BLM #	Location Date	County	Tw	Range	Section	Book & Page/Doc	Amended
EAST 38	NMC678366	Mar/16/1993	Eureka County	33N	52E	18	EUREKA: Bk 247 / Pg 505	
EAST 39	NMC678367	Mar/16/1993	Eureka County	33N	52E	18	EUREKA: Bk 247 / Pg 506	
EAST 40	NMC678368	Mar/16/1993	Eureka County	33N	52E	18	EUREKA: Bk 247 / Pg 507	
EAST 41	NMC678369	Mar/16/1993	Eureka County	33N	52E	18	EUREKA: Bk 247 / Pg 508	
EAST 42	NMC678370	Mar/16/1993	Eureka County	33N	52E	18	EUREKA: Bk 247 / Pg 509	
EAST 43	NMC678371	Mar/16/1993	Eureka County	33N	52E	18	EUREKA: Bk 247 / Pg 510	
EAST 44	NMC678372	Mar/16/1993	Eureka County	33N	52E	18	EUREKA: Bk 247 / Pg 511	
EAST 45	NMC678373	Mar/16/1993	Eureka County	33N	52E	18	EUREKA: Bk 247 / Pg 512	
EAST 46	NMC678374	Mar/16/1993	Eureka County	33N	52E	18	EUREKA: Bk 247 / Pg 513	
EAST 47	NMC678375	Mar/16/1993	Eureka County	33N	52E	18	EUREKA: Bk 247 / Pg 514	
EAST 48	NMC678376	Mar/16/1993	Eureka County	33N	52E	18	EUREKA: Bk 247 / Pg 515	
EAST 49	NMC678377	Mar/16/1993	Eureka County	33N	52E	18	EUREKA: Bk 247 / Pg 516	
				33N	52E	19		
EAST 50	NMC678378	Mar/16/1993	Eureka County	33N	52E	18	EUREKA: Bk 247 / Pg 517	
EAST 51	NMC678379	Mar/16/1993	Eureka County	33N	52E	18	EUREKA: Bk 247 / Pg 518	
EAST 52	NMC678380	Mar/16/1993	Eureka County	33N	52E	18	EUREKA: Bk 247 / Pg 519	
EAST 53	NMC678381	Mar/16/1993	Eureka County	33N	52E	18	EUREKA: Bk 247 / Pg 520	
EAST 54	NMC678382	Mar/16/1993	Eureka County	33N	52E	18	EUREKA: Bk 247 / Pg 521	
EAST 55	NMC678383	Mar/16/1993	Eureka County	33N	52E	18	EUREKA: Bk 247 / Pg 522	
EAST 56	NMC678384	Mar/16/1993	Eureka County	33N	52E	18	EUREKA: Bk 247 / Pg 523	
EAST 57	NMC678385	Mar/16/1993	Eureka County	33N	52E	18	EUREKA: Bk 247 / Pg 524	
EAST 58	NMC678386	Mar/16/1993	Eureka County	33N	52E	18	EUREKA: Bk 247 / Pg 525	
EAST 59	NMC678387	Mar/16/1993	Eureka County	33N	52E	18	EUREKA: Bk 247 / Pg 526	
EAST 60	NMC678388	Mar/16/1993	Eureka County	33N	52E	18	EUREKA: Bk 247 / Pg 527	
EAST 61	NMC678389	Mar/16/1993	Eureka County	33N	52E	18	EUREKA: Bk 247 / Pg 528	
EAST 62	NMC678390	Mar/16/1993	Eureka County	33N	52E	18	EUREKA: Bk 247 / Pg 529	
EAST 63	NMC678391	Mar/16/1993	Eureka County	33N	52E	18	EUREKA: Bk 247 / Pg 530	

RECEIVED

JUL 12 2021

BLM NVSO IAC

Exhibit A

May/10/2021

Affidavit Group: 411 - GOLD QUARRY MINE - NVJV

Owner: Nevada Gold Mines LLC

Claim Group: 29-441-0029/EAST NVJV

Claim Name	BLM #	Location Date	County	Tw	Range	Section	Book & Page/Doc	Amended
EAST 64	NMC678392	Mar/16/1993	Eureka County	33N	52E	18	EUREKA: Bk 247 / Pg 531	
EAST 65	NMC678393	Mar/16/1993	Eureka County	33N	52E	18	EUREKA: Bk 247 / Pg 532	
				33N	52E	19		
EAST 66	NMC678394	Mar/16/1993	Eureka County	33N	52E	18	EUREKA: Bk 247 / Pg 533	
EAST 67	NMC678395	Mar/16/1993	Eureka County	33N	52E	18	EUREKA: Bk 247 / Pg 534	
EAST 68	NMC678396	Mar/16/1993	Eureka County	33N	52E	18	EUREKA: Bk 247 / Pg 535	
EAST 69	NMC678397	Mar/16/1993	Eureka County	33N	52E	18	EUREKA: Bk 247 / Pg 536	
EAST 70	NMC678398	Mar/16/1993	Eureka County	33N	52E	18	EUREKA: Bk 247 / Pg 537	
EAST 71	NMC678399	Mar/16/1993	Eureka County	33N	52E	18	EUREKA: Bk 247 / Pg 538	
EAST 72	NMC678400	Mar/16/1993	Eureka County	33N	52E	18	EUREKA: Bk 247 / Pg 539	
EAST 73	NMC678401	Mar/16/1993	Eureka County	33N	52E	18	EUREKA: Bk 247 / Pg 540	
EAST 74	NMC678402	Mar/16/1993	Eureka County	33N	52E	18	EUREKA: Bk 247 / Pg 541	
EAST 75	NMC678403	Mar/16/1993	Eureka County	33N	52E	18	EUREKA: Bk 247 / Pg 542	
EAST 76	NMC678404	Mar/16/1993	Eureka County	33N	52E	18	EUREKA: Bk 247 / Pg 543	
EAST 77	NMC678405	Mar/16/1993	Eureka County	33N	52E	18	EUREKA: Bk 247 / Pg 544	
EAST 78	NMC678406	Mar/16/1993	Eureka County	33N	52E	18	EUREKA: Bk 247 / Pg 545	
EAST 79	NMC678407	Mar/16/1993	Eureka County	33N	52E	18	EUREKA: Bk 247 / Pg 546	
EAST 80	NMC678408	Mar/16/1993	Eureka County	33N	52E	18	EUREKA: Bk 247 / Pg 547	
EAST 81	NMC678409	Mar/16/1993	Eureka County	33N	52E	18	EUREKA: Bk 247 / Pg 548	
				33N	52E	19		
EAST 82	NMC678410	Mar/16/1993	Eureka County	33N	52E	18	EUREKA: Bk 247 / Pg 549	
EAST 83	NMC678411	Mar/16/1993	Eureka County	33N	52E	18	EUREKA: Bk 247 / Pg 550	
EAST 84	NMC678412	Mar/16/1993	Eureka County	33N	52E	18	EUREKA: Bk 247 / Pg 551	
EAST 85	NMC678413	Mar/16/1993	Eureka County	33N	52E	18	EUREKA: Bk 247 / Pg 552	
EAST 86	NMC678414	Mar/16/1993	Eureka County	33N	52E	18	EUREKA: Bk 247 / Pg 553	
EAST 87	NMC678415	Mar/16/1993	Eureka County	33N	52E	18	EUREKA: Bk 247 / Pg 554	
EAST 88	NMC678416	Mar/16/1993	Eureka County	33N	52E	18	EUREKA: Bk 247 / Pg 555	

RECEIVED  
JUL 12 2021

Exhibit A

BLM NVSO IAC

May/10/2021

Affidavit Group: 411 - GOLD QUARRY MINE - NVJV

Owner: Nevada Gold Mines LLC

Claim Group: 29-441-0029/EAST NVJV

Claim Name	BLM #	Location Date	County	Tw	Range	Section	Book & Page/Doc	Amended
EAST 89	NMC678417	Mar/16/1993	Eureka County	33N	52E	18	EUREKA: Bk 247 / Pg 556	
EAST 90	NMC678418	Mar/16/1993	Eureka County	33N	52E	18	EUREKA: Bk 247 / Pg 557	
EAST 91	NMC678419	Mar/16/1993	Eureka County	33N	52E	18	EUREKA: Bk 247 / Pg 558	
EAST 92	NMC678420	Mar/16/1993	Eureka County	33N	52E	18	EUREKA: Bk 247 / Pg 559	
EAST 93	NMC678421	Mar/16/1993	Eureka County	33N	52E	18	EUREKA: Bk 247 / Pg 560	
EAST 94	NMC678422	Mar/16/1993	Eureka County	33N	52E	18	EUREKA: Bk 247 / Pg 561	
EAST 95	NMC678423	Mar/16/1993	Eureka County	33N	52E	18	EUREKA: Bk 247 / Pg 562	
EAST 96	NMC678424	Mar/16/1993	Eureka County	33N	52E	18	EUREKA: Bk 247 / Pg 563	
EAST 97	NMC678425	Mar/16/1993	Eureka County	33N	52E	18	EUREKA: Bk 247 / Pg 564	
				33N	52E	19		
EAST 98	NMC678426	Mar/16/1993	Eureka County	33N	52E	18	EUREKA: Bk 247 / Pg 565	
EAST 99	NMC678427	Mar/16/1993	Eureka County	33N	52E	18	EUREKA: Bk 247 / Pg 566	
EAST 100	NMC678428	Mar/16/1993	Eureka County	33N	52E	18	EUREKA: Bk 247 / Pg 567	
EAST 101	NMC678429	Mar/16/1993	Eureka County	33N	52E	18	EUREKA: Bk 247 / Pg 568	
EAST 102	NMC678430	Mar/16/1993	Eureka County	33N	52E	18	EUREKA: Bk 247 / Pg 569	
EAST 103	NMC678431	Mar/16/1993	Eureka County	33N	52E	18	EUREKA: Bk 247 / Pg 570	
EAST 104	NMC678432	Mar/16/1993	Eureka County	33N	52E	18	EUREKA: Bk 247 / Pg 571	
EAST 105	NMC678433	Mar/16/1993	Eureka County	33N	52E	18	EUREKA: Bk 247 / Pg 572	
EAST 106	NMC678434	Mar/16/1993	Eureka County	33N	52E	18	EUREKA: Bk 247 / Pg 573	
EAST 107	NMC678435	Mar/16/1993	Eureka County	33N	52E	18	EUREKA: Bk 247 / Pg 574	
EAST 108	NMC678436	Mar/16/1993	Eureka County	33N	52E	18	EUREKA: Bk 247 / Pg 575	
EAST 109	NMC678437	Mar/16/1993	Eureka County	33N	52E	18	EUREKA: Bk 247 / Pg 576	
EAST 110	NMC678438	Mar/16/1993	Eureka County	33N	52E	18	EUREKA: Bk 247 / Pg 577	
EAST 111	NMC678439	Mar/16/1993	Eureka County	33N	52E	18	EUREKA: Bk 247 / Pg 578	
EAST 112	NMC678440	Mar/16/1993	Eureka County	33N	52E	18	EUREKA: Bk 247 / Pg 579	



RECEIVED

JUL 12 2021

Exhibit A

BLM NVSO IAC

May/10/2021

Affidavit Group: 411 - GOLD QUARRY MINE - NVJV

Owner: Nevada Gold Mines LLC

Claim Group: 29-441-0029/EAST NVJV

Claim Name	BLM #	Location Date	County	Tw	Range	Section	Book & Page/Doc	Amended
EAST 113	NMC678441	Mar/17/1993	Eureka County	33N	51E	13	EUREKA: Bk 247 / Pg 580	
				33N	51E	24		
				33N	52E	18		
				33N	52E	19		
EAST 114	NMC678442	Mar/17/1993	Eureka County	33N	51E	13	EUREKA: Bk 247 / Pg 581	
				33N	52E	18		
EAST 115	NMC678443	Mar/17/1993	Eureka County	33N	51E	13	EUREKA: Bk 247 / Pg 582	
				33N	52E	18		
EAST 116	NMC678444	Mar/17/1993	Eureka County	33N	51E	13	EUREKA: Bk 247 / Pg 583	
				33N	52E	18		
EAST 117	NMC678445	Mar/17/1993	Eureka County	33N	51E	13	EUREKA: Bk 247 / Pg 584	
				33N	52E	18		
EAST 118	NMC678446	Mar/17/1993	Eureka County	33N	51E	13	EUREKA: Bk 247 / Pg 585	
				33N	52E	18		
EAST 119	NMC678447	Mar/17/1993	Eureka County	33N	51E	13	EUREKA: Bk 247 / Pg 586	
				33N	52E	18		
EAST 120	NMC678448	Mar/17/1993	Eureka County	33N	52E	18	EUREKA: Bk 247 / Pg 587	
EAST 121	NMC678449	Mar/17/1993	Eureka County	33N	52E	18	EUREKA: Bk 247 / Pg 588	
EAST 122	NMC678450	Mar/17/1993	Eureka County	33N	52E	18	EUREKA: Bk 247 / Pg 589	
EAST 123	NMC678451	Mar/17/1993	Eureka County	33N	52E	18	EUREKA: Bk 247 / Pg 590	
EAST 124	NMC678452	Mar/17/1993	Eureka County	33N	52E	18	EUREKA: Bk 247 / Pg 591	
EAST 125	NMC678453	Mar/17/1993	Eureka County	33N	52E	18	EUREKA: Bk 247 / Pg 592	
EAST 126	NMC678454	Mar/17/1993	Eureka County	33N	52E	18	EUREKA: Bk 247 / Pg 593	
EAST 127	NMC678455	Mar/17/1993	Eureka County	33N	52E	18	EUREKA: Bk 247 / Pg 594	
EAST 128	NMC678456	Mar/17/1993	Eureka County	33N	52E	18	EUREKA: Bk 247 / Pg 595	

Number of Claims for this Claim Group: 128

RECEIVED  
JUL 12 2021

Exhibit A

BLM NVSO IAC

May/10/2021

**Affidavit Group: 411 - GOLD QUARRY MINE - NVJV**

**Owner: Nevada Gold Mines LLC**

**Claim Group: 29-441-0030/MCC NVJV**

Claim Name	BLM #	Location Date	County	Tw	Range	Section	Book & Page/Doc	Amended
MCC NO. 1	NMC587897	Dec/13/1989	Eureka County	34N	51E	02	EUREKA: Bk 208 / Pg 153	
MCC NO. 2	NMC587898	Dec/13/1989	Eureka County	34N	51E	02	EUREKA: Bk 208 / Pg 154	
MCC NO. 3	NMC587899	Dec/13/1989	Eureka County	34N	51E	02	EUREKA: Bk 208 / Pg 155	
MCC NO. 4	NMC587900	Dec/13/1989	Eureka County	34N	51E	02	EUREKA: Bk 208 / Pg 156	
MCC NO. 5	NMC587901	Dec/13/1989	Eureka County	34N	51E	02	EUREKA: Bk 208 / Pg 157	
MCC NO. 6	NMC587902	Dec/13/1989	Eureka County	34N	51E	02	EUREKA: Bk 208 / Pg 158	
MCC NO. 7	NMC587903	Dec/13/1989	Eureka County	34N	51E	02	EUREKA: Bk 208 / Pg 159	
MCC NO. 8	NMC587904	Dec/13/1989	Eureka County	34N	51E	02	EUREKA: Bk 208 / Pg 160	
MCC NO. 9	NMC587905	Dec/13/1989	Eureka County	34N	51E	02	EUREKA: Bk 208 / Pg 161	
MCC NO. 10	NMC587906	Dec/13/1989	Eureka County	34N	51E	02	EUREKA: Bk 208 / Pg 162	
MCC NO. 11	NMC587907	Dec/13/1989	Eureka County	34N	51E	02	EUREKA: Bk 208 / Pg 163	
MCC NO. 12	NMC587908	Dec/13/1989	Eureka County	34N	51E	02	EUREKA: Bk 208 / Pg 164	
MCC NO. 13	NMC587909	Dec/13/1989	Eureka County	34N	51E	02	EUREKA: Bk 208 / Pg 165	
MCC NO. 14	NMC587910	Dec/13/1989	Eureka County	34N	51E	02	EUREKA: Bk 208 / Pg 166	
MCC NO. 15	NMC587911	Dec/13/1989	Eureka County	34N	51E	02	EUREKA: Bk 208 / Pg 167	
MCC NO. 16	NMC587912	Dec/13/1989	Eureka County	34N	51E	02	EUREKA: Bk 208 / Pg 168	

**Number of Claims for this Claim Group: 16**

**Affidavit Group: 411 - GOLD QUARRY MINE - NVJV**

**Owner: Nevada Gold Mines LLC**

**Claim Group: 29-441-0031/SHOE NVJV**

Claim Name	BLM #	Location Date	County	Tw	Range	Section	Book & Page/Doc	Amended
SHOE 1	NMC674374	Oct/27/1992	Eureka County	33N	51E	03	EUREKA: Bk 243 / Pg 494	
				34N	51E	34		

RECEIVED

JUL 12 2021

Exhibit A

BLM NVSO IAC

May/10/2021

**Affidavit Group: 411 - GOLD QUARRY MINE - NVJV**  
**Owner: Nevada Gold Mines LLC**  
**Claim Group: 29-441-0031/SHOE NVJV**

Claim Name	BLM #	Location Date	County	Tw	Range	Section	Book & Page/Doc	Amended
SHOE 2	NMC674375	Oct/27/1992	Eureka County	33N	51E	03	EUREKA: Bk 243 / Pg 495	
				34N	51E	34		
SHOE 3	NMC674376	Oct/27/1992	Eureka County	33N	51E	03	EUREKA: Bk 243 / Pg 496	
				34N	51E	34		
SHOE 4	NMC674377	Oct/27/1992	Eureka County	33N	51E	03	EUREKA: Bk 243 / Pg 497	
				34N	51E	34		
SHOE 5	NMC674378	Oct/27/1992	Eureka County	34N	51E	34	EUREKA: Bk 243 / Pg 498	

**Number of Claims for this Claim Group: 5**

**Affidavit Group: 411 - GOLD QUARRY MINE - NVJV**  
**Owner: Nevada Gold Mines LLC**  
**Claim Group: 29-441-0033/MAGGIE ET AL NVJV**

Claim Name	BLM #	Location Date	County	Tw	Range	Section	Book & Page/Doc	Amended
MAGGIE NO. 1	NMC13405	Oct/29/1977	Eureka County	34N	51E	27	EUREKA: Bk 62 / Pg 270	
MAGGIE NO. 2	NMC13406	Oct/29/1977	Eureka County	34N	51E	27	EUREKA: Bk 62 / Pg 271	
				34N	51E	34		
MAGGIE NO. 3	NMC13407	Oct/29/1977	Eureka County	34N	51E	26	EUREKA: Bk 62 / Pg 272	
				34N	51E	27		
MAGGIE NO. 4	NMC13408	Oct/29/1977	Eureka County	34N	51E	26	EUREKA: Bk 62 / Pg 273	
				34N	51E	27		
				34N	51E	34		
MAGGIE NO. 5	NMC13409	Oct/29/1977	Eureka County	34N	51E	26	EUREKA: Bk 62 / Pg 274	
MAGGIE NO. 6	NMC13410	Oct/29/1977	Eureka County	34N	51E	26	EUREKA: Bk 62 / Pg 275	
MAGGIE NO. 7	NMC13411	Oct/29/1977	Eureka County	34N	51E	26	EUREKA: Bk 62 / Pg 276	
MAGGIE NO. 8	NMC13412	Oct/29/1977	Eureka County	34N	51E	26	EUREKA: Bk 62 / Pg 277	

RECEIVED

JUL 12 2021

Exhibit A

BLM NVSO IAC

May/10/2021

Affidavit Group: 411 - GOLD QUARRY MINE - NVJV

Owner: Nevada Gold Mines LLC

Claim Group: 29-441-0033/MAGGIE ET AL NVJV

Claim Name	BLM #	Location Date	County	Tw	Range	Section	Book & Page/Doc	Amended
MAGGIE NO. 9	NMC13413	Oct/29/1977	Eureka County	34N	51E	26	EUREKA: Bk 62 / Pg 278	
MAGGIE NO. 10	NMC13414	Oct/29/1977	Eureka County	34N	51E	26	EUREKA: Bk 62 / Pg 279	
MAGGIE NO. 11	NMC13415	Oct/29/1977	Eureka County	34N	51E	26	EUREKA: Bk 62 / Pg 280	
MAGGIE NO. 12	NMC13416	Oct/29/1977	Eureka County	34N	51E	26	EUREKA: Bk 62 / Pg 281	
MAGGIE NO. 13	NMC13417	Oct/29/1977	Eureka County	34N	51E	26	EUREKA: Bk 62 / Pg 282	
MAGGIE NO. 14	NMC13418	Oct/29/1977	Eureka County	34N	51E	26	EUREKA: Bk 62 / Pg 283	
MAGGIE NO. 15	NMC13419	Oct/29/1977	Eureka County	34N	51E	26	EUREKA: Bk 62 / Pg 284	
MAGGIE NO. 16	NMC13420	Oct/29/1977	Eureka County	34N	51E	26	EUREKA: Bk 62 / Pg 285	
MAGGIE NO. 17	NMC13421	Oct/29/1977	Eureka County	34N	51E	26	EUREKA: Bk 62 / Pg 286	
MAGGIE NO. 18	NMC13422	Oct/29/1977	Eureka County	34N	51E	26	EUREKA: Bk 62 / Pg 287	
MAGGIE NO. 19	NMC13423	Oct/29/1977	Eureka County	34N	51E	26	EUREKA: Bk 62 / Pg 288	
MAGGIE NO. 20	NMC13424	Oct/29/1977	Eureka County	34N	51E	26	EUREKA: Bk 62 / Pg 289	
MAGGIE NO. 21	NMC13425	Oct/29/1977	Eureka County	34N	51E	34	EUREKA: Bk 62 / Pg 290	
				34N	51E	35		
MAGGIE NO. 22	NMC13426	Oct/29/1977	Eureka County	34N	51E	34	EUREKA: Bk 62 / Pg 291	
MAGGIE NO. 23	NMC13427	Oct/29/1977	Eureka County	34N	51E	34	EUREKA: Bk 62 / Pg 292	
				34N	51E	35		
MAGGIE NO. 24	NMC13428	Oct/29/1977	Eureka County	34N	51E	34	EUREKA: Bk 62 / Pg 293	
MAGGIE NO. 25	NMC13429	Nov/09/1977	Eureka County	34N	51E	26	EUREKA: Bk 62 / Pg 294	
				34N	51E	34		
				34N	51E	35		
MAGGIE NO. 26	NMC13430	Nov/09/1977	Eureka County	34N	51E	26	EUREKA: Bk 62 / Pg 295	
				34N	51E	35		
MAGGIE NO. 27	NMC13431	Nov/09/1977	Eureka County	34N	51E	26	EUREKA: Bk 62 / Pg 296	
				34N	51E	35		
MAGGIE NO. 28	NMC13432	Nov/09/1977	Eureka County	34N	51E	26	EUREKA: Bk 62 / Pg 297	
				34N	51E	35		

RECEIVED  
JUL 12 2021

Exhibit A

BLM NVSO IAC

May/10/2021

**Affidavit Group: 411 - GOLD QUARRY MINE - NVJV**

**Owner: Nevada Gold Mines LLC**

**Claim Group: 29-441-0033/MAGGIE ET AL NVJV**

Claim Name	BLM #	Location Date	County	Tw	Range	Section	Book & Page/Doc	Amended
MAGGIE NO. 29	NMC13433	Nov/09/1977	Eureka County	34N	51E	25	EUREKA: Bk 62 / Pg 298	EUREKA: Bk 72 / Pg 494
				34N	51E	26		
				34N	51E	35		
				34N	51E	36		
PICK	NMC21639	Mar/09/1978	Eureka County	34N	51E	35	EUREKA: Bk 63 / Pg 386	
MAGGIE NO. 30	NMC30153	Jun/27/1978	Eureka County	34N	51E	26	EUREKA: Bk 65 / Pg 337	
				34N	51E	27		
MAGGIE NO. 31	NMC30154	Jun/27/1978	Eureka County	34N	51E	26	EUREKA: Bk 65 / Pg 338	
				34N	51E	27		
MAGGIE NO. 32	NMC30155	Jun/27/1978	Eureka County	34N	51E	26	EUREKA: Bk 65 / Pg 339	
				34N	51E	27		
MAGGIE NO. 33	NMC30156	Jun/27/1978	Eureka County	34N	51E	22	EUREKA: Bk 65 / Pg 340	
				34N	51E	23		
				34N	51E	26		
				34N	51E	27		
MIDAS TOUCH	NMC540658	Nov/04/1988	Eureka County	34N	51E	34	EUREKA: Bk 193 / Pg 437	
				34N	51E	35		
HANGFIRE	NMC540659	Nov/04/1988	Eureka County	34N	51E	35	EUREKA: Bk 193 / Pg 438	
ICE	NMC540660	Nov/09/1988	Eureka County	34N	51E	34	EUREKA: Bk 193 / Pg 439	
LORRIE NO. 4	NMC546471	Jan/25/1989	Eureka County	34N	51E	35	EUREKA: Bk 195 / Pg 535	
MAGGIE NO. 34	NMC87245	Jun/29/1978	Eureka County	34N	51E	25	EUREKA: Bk 72 / Pg 495	
				34N	51E	26		
MAGGIE NO. 35	NMC87246	Jun/29/1978	Eureka County	34N	51E	25	EUREKA: Bk 72 / Pg 496	
				34N	51E	26		

**Number of Claims for this Claim Group: 40**

RECEIVED  
JUL 12 2021

Exhibit A

BLM NVSO IAC

May/10/2021

**Affidavit Group: 411 - GOLD QUARRY MINE - NVJV**

**Owner: Nevada Gold Mines LLC**

**Claim Group: 29-441-0036/NIT PICKER NVJV**

Claim Name	BLM #	Location Date	County	Tw	Range	Section	Book & Page/Doc	Amended
NIT PICKER	NMC598763	Jun/06/1990	Eureka County	34N	51E	34	EUREKA: Bk 211 / Pg 161	
				34N	51E	35		

**Number of Claims for this Claim Group: 1**

**Affidavit Group: 411 - GOLD QUARRY MINE - NVJV**

**Owner: Nevada Gold Mines LLC**

**Claim Group: 29-441-0044/GUTSY NVJV**

Claim Name	BLM #	Location Date	County	Tw	Range	Section	Book & Page/Doc	Amended
GUTSY NO. 83	NMC394249	Nov/16/1986	Eureka County	33N	51E	23	EUREKA: 107109	
				33N	51E	24		
GUTSY NO. 84	NMC394250	Nov/16/1986	Eureka County	33N	51E	24	EUREKA: 107110	
GUTSY NO. 85	NMC394251	Nov/16/1986	Eureka County	33N	51E	23	EUREKA: 107111	
				33N	51E	24		
GUTSY NO. 86	NMC394252	Nov/16/1986	Eureka County	33N	51E	24	EUREKA: 107112	
GUTSY NO. 87	NMC394253	Nov/16/1986	Eureka County	33N	51E	23	EUREKA: 107113	
				33N	51E	24		
GUTSY NO. 88	NMC394254	Nov/16/1986	Eureka County	33N	51E	24	EUREKA: 107114	
GUTSY NO. 89	NMC394255	Nov/16/1986	Eureka County	33N	51E	13	EUREKA: 107115	
				33N	51E	14		
				33N	51E	23		
				33N	51E	24		
GUTSY NO. 90	NMC394256	Nov/16/1986	Eureka County	33N	51E	13	EUREKA: 107116	
				33N	51E	24		
GUTSY NO. 101	NMC394267	Nov/16/1986	Eureka County	33N	51E	24	EUREKA: 107127	

RECEIVED  
JUL 12 2021

Exhibit A

BLM NVSO IAC

May/10/2021

**Affidavit Group: 411 - GOLD QUARRY MINE - NVJV**

**Owner: Nevada Gold Mines LLC**

**Claim Group: 29-441-0044/GUTSY NVJV**

Claim Name	BLM #	Location Date	County	Tw	Range	Section	Book & Page/Doc	Amended
GUTSY NO. 102	NMC394268	Nov/16/1986	Eureka County	33N	51E	24	EUREKA: 107128	
				33N	52E	19		
GUTSY NO. 103	NMC394269	Nov/16/1986	Eureka County	33N	51E	24	EUREKA: 107129	
GUTSY NO. 104	NMC394270	Nov/16/1986	Eureka County	33N	51E	24	EUREKA: 107130	
				33N	52E	19		
GUTSY NO. 105	NMC394271	Nov/16/1986	Eureka County	33N	51E	24	EUREKA: 107131	
GUTSY NO. 106	NMC394272	Nov/16/1986	Eureka County	33N	51E	24	EUREKA: 107132	
				33N	52E	19		
GUTSY NO. 107	NMC394273	Nov/16/1986	Eureka County	33N	51E	13	EUREKA: 107133	
				33N	51E	24		
GUTSY NO. 108	NMC394274	Nov/16/1986	Eureka County	33N	51E	13	EUREKA: 107134	
				33N	51E	24		
				33N	52E	18		
				33N	52E	19		
GUTSY NO. 479	NMC394645	Dec/05/1986	Eureka County	33N	51E	13	EUREKA: 107220	
				33N	51E	24		
				33N	52E	18		
				33N	52E	19		
GUTSY NO. 480	NMC394646	Dec/05/1986	Eureka County	33N	52E	18	EUREKA: 107221	
				33N	52E	19		
GUTSY NO. 481	NMC394647	Dec/05/1986	Eureka County	33N	51E	13	EUREKA: 107222	
				33N	52E	18		
GUTSY NO. 482	NMC394648	Dec/05/1986	Eureka County	33N	52E	18	EUREKA: 107223	
GUTSY NO. 483	NMC394649	Dec/05/1986	Eureka County	33N	51E	13	EUREKA: 107224	
				33N	52E	18		
GUTSY NO. 484	NMC394650	Dec/05/1986	Eureka County	33N	52E	18	EUREKA: 107225	

RECEIVED

JUL 12 2021

BLM NVSO IAC

Exhibit A

May/10/2021

**Affidavit Group: 411 - GOLD QUARRY MINE - NVJV**

**Owner: Nevada Gold Mines LLC**

**Claim Group: 29-441-0044/GUTSY NVJV**

Claim Name	BLM #	Location Date	County	Tw	Range	Section	Book & Page/Doc	Amended
GUTSY NO. 485	NMC394651	Dec/05/1986	Eureka County	33N	51E	13	EUREKA: 107226	
				33N	52E	18		
GUTSY NO. 486	NMC394652	Dec/05/1986	Eureka County	33N	52E	18	EUREKA: 107227	
GUTSY NO. 487	NMC394653	Dec/05/1986	Eureka County	33N	51E	13	EUREKA: 107228	
				33N	52E	18		
GUTSY NO. 488	NMC394654	Dec/05/1986	Eureka County	33N	52E	18	EUREKA: 107229	
GUTSY NO. 489	NMC394655	Dec/05/1986	Eureka County	33N	51E	13	EUREKA: 107230	
				33N	52E	18		
GUTSY NO. 490	NMC394656	Dec/05/1986	Eureka County	33N	52E	18	EUREKA: 107231	
GUTSY NO. 491	NMC394657	Dec/05/1986	Eureka County	33N	51E	13	EUREKA: 107232	
				33N	52E	18		
GUTSY NO. 492	NMC394658	Dec/05/1986	Eureka County	33N	52E	18	EUREKA: 107233	
GUTSY NO. 493	NMC394659	Dec/05/1986	Eureka County	33N	51E	13	EUREKA: 107234	
				33N	52E	18		
GUTSY NO. 494	NMC394660	Dec/05/1986	Eureka County	33N	52E	18	EUREKA: 107235	
GUTSY NO. 495	NMC394661	Dec/05/1986	Eureka County	33N	51E	13	EUREKA: 107236	
				33N	52E	07		
				33N	52E	18		
GUTSY NO. 496	NMC394662	Dec/05/1986	Eureka County	33N	52E	07	EUREKA: 107237	
				33N	52E	18		
GUTSY NO. 497	NMC394663	Dec/05/1986	Eureka County	33N	52E	18	EUREKA: 107238	
				33N	52E	19		
GUTSY NO. 498	NMC394664	Dec/05/1986	Eureka County	33N	52E	17	EUREKA: 107239	
				33N	52E	18		
				33N	52E	19		
				33N	52E	20		
GUTSY NO. 499	NMC394665	Dec/05/1986	Eureka County	33N	52E	18	EUREKA: 107240	



RECEIVED

JUL 12 2021

Exhibit A

BLM NVSO IAC

May/10/2021

Affidavit Group: 411 - GOLD QUARRY MINE - NVJV

Owner: Nevada Gold Mines LLC

Claim Group: 29-441-0044/GUTSY NVJV

Claim Name	BLM #	Location Date	County	Tw	Range	Section	Book & Page/Doc	Amended
GUTSY NO. 500	NMC394666	Dec/05/1986	Eureka County	33N	52E	17	EUREKA: 107241	
				33N	52E	18		
GUTSY NO. 501	NMC394667	Dec/05/1986	Eureka County	33N	52E	18	EUREKA: 107242	
GUTSY NO. 502	NMC394668	Dec/05/1986	Eureka County	33N	52E	17	EUREKA: 107243	
				33N	52E	18		
GUTSY NO. 503	NMC394669	Dec/05/1986	Eureka County	33N	52E	18	EUREKA: 107244	
GUTSY NO. 504	NMC394670	Dec/05/1986	Eureka County	33N	52E	17	EUREKA: 107245	
				33N	52E	18		
GUTSY NO. 505	NMC394671	Dec/05/1986	Eureka County	33N	52E	18	EUREKA: 107246	
GUTSY NO. 506	NMC394672	Dec/05/1986	Eureka County	33N	52E	17	EUREKA: 107247	
				33N	52E	18		
GUTSY NO. 507	NMC394673	Dec/05/1986	Eureka County	33N	52E	18	EUREKA: 107248	
GUTSY NO. 508	NMC394674	Dec/05/1986	Eureka County	33N	52E	17	EUREKA: 107249	
				33N	52E	18		
GUTSY NO. 509	NMC394675	Dec/05/1986	Eureka County	33N	52E	18	EUREKA: 107250	
GUTSY NO. 510	NMC394676	Dec/05/1986	Eureka County	33N	52E	17	EUREKA: 107251	
				33N	52E	18		
GUTSY NO. 511	NMC394677	Dec/05/1986	Eureka County	33N	52E	18	EUREKA: 107252	
GUTSY NO. 512	NMC394678	Dec/05/1986	Eureka County	33N	52E	17	EUREKA: 107253	
				33N	52E	18		
GUTSY NO. 513	NMC394679	Dec/05/1986	Eureka County	33N	52E	07	EUREKA: 107254	
				33N	52E	18		
GUTSY NO. 514	NMC394680	Dec/05/1986	Eureka County	33N	52E	07	EUREKA: 107255	
				33N	52E	08		
				33N	52E	17		
				33N	52E	18		

RECEIVED

JUL 12 2021

Exhibit A

BLM NVSO IAC

May/10/2021

Number of Claims for this Claim Group: 52								
Affidavit Group: 411 - GOLD QUARRY MINE - NVJV								
Owner: Nevada Gold Mines LLC								
Claim Group: 29-441-0045/TAILS NVJV								
Claim Name	BLM #	Location Date	County	Tw	Range	Section	Book & Page/Doc	Amended
TAILS 1	NMC1100264	Nov/27/2013	Eureka County	33N	51E	01	EUREKA: 226930	
				33N	51E	12		
				33N	52E	06		
				33N	52E	07		
TAILS 2	NMC1100265	Nov/27/2013	Eureka County	33N	51E	12	EUREKA: 226931	
				33N	52E	07		
TAILS 3	NMC1100266	Nov/27/2013	Eureka County	33N	51E	12	EUREKA: 226932	
				33N	52E	07		
TAILS 4	NMC1100267	Nov/27/2013	Eureka County	33N	51E	12	EUREKA: 226933	
				33N	51E	13		
				33N	52E	07		
TAILS 5	NMC1100268	Nov/27/2013	Eureka County	33N	51E	01	EUREKA: 226934	
				33N	51E	12		
TAILS 6	NMC1100269	Nov/27/2013	Eureka County	33N	51E	12	EUREKA: 226935	
TAILS 7	NMC1100270	Nov/27/2013	Eureka County	33N	51E	12	EUREKA: 226936	
TAILS 8	NMC1100271	Nov/27/2013	Eureka County	33N	51E	12	EUREKA: 226937	
TAILS 9	NMC1100272	Nov/27/2013	Eureka County	33N	51E	12	EUREKA: 226938	
TAILS 10	NMC1100273	Nov/27/2013	Eureka County	33N	51E	12	EUREKA: 226939	
TAILS 11	NMC1100274	Nov/27/2013	Eureka County	33N	51E	12	EUREKA: 226940	
TAILS 12	NMC1100275	Nov/27/2013	Eureka County	33N	51E	12	EUREKA: 226941	
TAILS 13	NMC1100276	Nov/27/2013	Eureka County	33N	51E	12	EUREKA: 226942	
				33N	51E	13		
TAILS 14	NMC1100277	Nov/26/2013	Eureka County	33N	51E	10	EUREKA: 226943	
				33N	51E	11		
				33N	51E	14		
				33N	51E	15		

RECEIVED  
JUL 12 2021

Exhibit A

BLM NVSO IAC

May/10/2021

Affidavit Group: 411 - GOLD QUARRY MINE - NVJV

Owner: Nevada Gold Mines LLC

Claim Group: 29-441-0045/TAILS NVJV

Claim Name	BLM #	Location Date	County	Tw	Range	Section	Book & Page/Doc	Amended
TAILS 15	NMC1100278	Nov/26/2013	Eureka County	33N	51E	14	EUREKA: 226944	
				33N	51E	15		
TAILS 16	NMC1100279	Nov/26/2013	Eureka County	33N	51E	14	EUREKA: 226945	
TAILS 17	NMC1100280	Nov/26/2013	Eureka County	33N	51E	14	EUREKA: 226946	
				33N	51E	15		
TAILS 18	NMC1100281	Nov/26/2013	Eureka County	33N	51E	14	EUREKA: 226947	
TAILS 19	NMC1100282	Nov/26/2013	Eureka County	33N	51E	14	EUREKA: 226948	
TAILS 20	NMC1100283	Nov/26/2013	Eureka County	33N	51E	14	EUREKA: 226949	
TAILS 21	NMC1100284	Nov/26/2013	Eureka County	33N	51E	14	EUREKA: 226950	
				33N	51E	15		
				33N	51E	22		
				33N	51E	23		
TAILS 22	NMC1100285	Nov/26/2013	Eureka County	33N	51E	14	EUREKA: 226951	
				33N	51E	23		
TAILS 23	NMC1100286	Nov/26/2013	Eureka County	33N	51E	14	EUREKA: 226952	
				33N	51E	23		
TAILS 24	NMC1100287	Nov/26/2013	Eureka County	33N	51E	14	EUREKA: 226953	
				33N	51E	23		
TAILS 25	NMC1100288	Nov/26/2013	Eureka County	33N	51E	14	EUREKA: 226954	
TAILS 26	NMC1100289	Nov/26/2013	Eureka County	33N	51E	14	EUREKA: 226955	
				33N	51E	23		
TAILS 27	NMC1100290	Nov/26/2013	Eureka County	33N	51E	14	EUREKA: 226956	
				33N	51E	23		
TAILS 28	NMC1100291	Nov/26/2013	Eureka County	33N	51E	14	EUREKA: 226957	
				33N	51E	23		
TAILS 29	NMC1100292	Nov/26/2013	Eureka County	33N	51E	14	EUREKA: 226958	
				33N	51E	23		

RECEIVED

JUL 12 2021

BLM NVSO IAC

Exhibit A

May/10/2021

Affidavit Group: 411 - GOLD QUARRY MINE - NVJV

Owner: Nevada Gold Mines LLC

Claim Group: 29-441-0045/TAILS NVJV

Claim Name	BLM #	Location Date	County	Tw	Range	Section	Book & Page/Doc	Amended
TAILS 30	NMC1100293	Nov/26/2013	Eureka County	33N	51E	13	EUREKA: 226959	
				33N	51E	14		
				33N	51E	23		
				33N	51E	24		

Number of Claims for this Claim Group: 30

Total Claims: 404

Total Claims in Eureka County: 404