

EUREKA COUNTY, NV
MINING-NIH
Rec:\$384.00
Total:\$384.00

2021-246368
09/20/2021 02:53 PM
Pgs=2

BASIN AND RANGE RESOURCES



LISA HOEHNE, CLERK RECORDER

After recording, please return to:

Basin and Range Resources, LLC.
1815 E. Winsett St.
Tucson, AZ 85719

STATE OF TEXAS)
County of Montgomery)) ss:

**CERTIFICATION OF PAYMENT OF MAINTENANCE FEE
IN LIEU OF AFFIDAVIT OF ANNUAL ASSESSMENT WORK**

Chris Creel, being first duly sworn, deposes and says that:

1. He is an agent for **Basin and Range Resources, LLC.**, an Arizona corporation, the owner of **31** unpatented mining claims situated in **Eureka County, Nevada** (the "Claims"), the location notices of which are of record in said county, and in the records of the **Nevada** State Office of the Bureau of Land Management under the file numbers indicated on the attached Exhibit A.

2. Pursuant to the 30 U.S.C. § 28f(a), as adjusted by 30 U.S.C. § 28j(c) and implemented by notice in *74 Federal Register* 30959-62 (June 29, 2009) and as amended by the Consolidated Appropriations Act 2012, Pub. L. No. 112-74, 125 Stat. 786 (2011), and a notice in *84 Federal Register* 31219-22 (July 1, 2019), the owner has paid a maintenance fee of **\$165** per claim for the assessment year beginning **September 1, 2021** for each of the unpatented mining claims further described on Exhibit A attached hereto and made part hereof by the reference. This Certificate is in lieu of an affidavit of performance of annual assessment work or notice of intent to hold.


3. The name and address of the respective owners of the claims for which this Certificate is prepared is as follows:

Basin and Range Resources, LLC. of 1815 E Winsett St, Tucson, AZ 85719


THIS IS A NOT A NEW ADDRESS.

4. The Claims are held and claimed by the owner for the valuable mineral contained therein, for purposes related to mineral development.

DATED this 12th day of September 2021.


Chris Creel, Agent

Sworn to and subscribed before me this 12th day of September 2021, by Chris Creel, Agent.



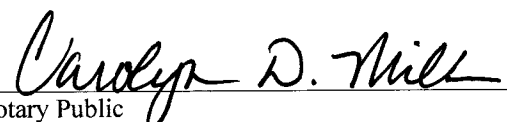

Notary Public

Exhibit A

Federal Unpatented Claims

Trench

Line No.	BLM Serial No.	Claim Name	County Recorder			Township	Range	Section
			Fee # / Doc ID #	Book	Page			
1	NV101646833	TR 1	231615	592	295	31N,32N	49E	2,3;34,36
2	NV101648001	TR 2	231616	592	296	31N,32N	49E	2;35
3	NV101648002	TR 3	231617	592	297	31N,32N	49E	2;35
4	NV101648003	TR 4	231618	592	298	31N,32N	49E	2;35
5	NV101648004	TR 5	231619	592	299	31N,32N	49E	2;35
6	NV101648005	TR 6	231620	592	300	31N,32N	49E	2;35
7	NV101648006	TR 7	231621	592	301	31N,32N	49E	2;35
8	NV101648007	TR 8	231622	592	302	31N,32N	49E	2;35
9	NV101648008	TR 9	231623	592	303	31N,32N	49E	1,2;35,36
10	NV101648009	TR 10	231624	592	304	31N	49E	2,3
11	NV101648010	TR 11	231625	592	305	31N	49E	2
12	NV101648011	TR 12	231626	592	306	31N	49E	2
13	NV101648012	TR 13	231627	592	307	31N	49E	2
14	NV101648013	TR 14	231628	592	308	31N	49E	2
15	NV101648014	TR 15	231629	592	309	31N	49E	2
16	NV101648015	TR 16	231630	592	310	31N	49E	2
17	NV101648016	TR 17	231631	592	311	31N	49E	2
18	NV101648017	TR 18	231632	592	312	31N	49E	1,2
19	NV101648018	TR 19	231633	592	313	31N	49E	2,3
20	NV101648019	TR 20	231634	592	314	31N	49E	2
21	NV101648020	TR 21	231635	592	315	31N	49E	2
22	NV101648021	TR 22	231636	592	316	31N	49E	2
23	NV101649201	TR 23	231637	592	317	31N	49E	2
24	NV101649202	TR 24	231638	592	318	31N	49E	2
25	NV101649203	TR 25	231639	592	319	31N	49E	2
26	NV101649204	TR 26	231640	592	320	31N	49E	2
27	NV101649205	TR 27	231641	592	321	31N	49E	1,2
28	NV101649206	TR 28	231642	592	322	31N	49E	2,3,10,11
29	NV101649481	TR 29	231643	592	323	31N	49E	2,11
30	NV101649482	TR 30	231644	592	324	31N	49E	2,11
31	NV101649483	TR 31	231645	592	325	31N	49E	2,11
Total	31							