

BASIN AND RANGE RESOURCES



LISA HOEHNE, CLERK RECORDER

After recording, please return to:

Richmond Mountain, LLC.
1815 E. Winsett St.
Tucson, AZ 85719

STATE OF TEXAS)
County of Montgomery)) ss:

**CERTIFICATION OF PAYMENT OF MAINTENANCE FEE
IN LIEU OF AFFIDAVIT OF ANNUAL ASSESSMENT WORK**

Chris Creel, being first duly sworn, deposes and says that:

1. He is an agent for **Richmond Mountain, LLC.**, an Arizona corporation, the owner of **117** unpatented mining claims situated in **Eureka County, Nevada** (the "Claims"), the location notices of which are of record in said county, and in the records of the **Nevada** State Office of the Bureau of Land Management under the file numbers indicated on the attached Exhibit A.

2. Pursuant to the 30 U.S.C. § 28f(a), as adjusted by 30 U.S.C. § 28j(c) and implemented by notice in *74 Federal Register* 30959-62 (June 29, 2009) and as amended by the Consolidated Appropriations Act 2012, Pub. L. No. 112-74, 125 Stat. 786 (2011), and a notice in *84 Federal Register* 31219-22 (July 1, 2019), the owner has paid a maintenance fee of **\$165** per claim for the assessment year beginning **September 1, 2021** for each of the unpatented mining claims further described on Exhibit A attached hereto and made part hereof by the reference. This Certificate is in lieu of an affidavit of performance of annual assessment work or notice of intent to hold.


3. The name and address of the respective owners of the claims for which this Certificate is prepared is as follows:

Richmond Mountain, LLC. of 1815 E Winsett St, Tucson, AZ 85719


THIS IS A NOT A NEW ADDRESS.

4. The Claims are held and claimed by the owner for the valuable mineral contained therein, for purposes related to mineral development.

DATED this 12th day of September 2021.


Chris Creel, Agent

Sworn to and subscribed before me this 12th day of September 2021, by Chris Creel, Agent.



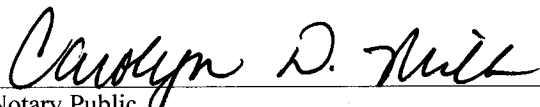

Notary Public

Exhibit A

Federal Unpatented Claims

Richmond Mountain

Line No.	BLM Serial No.	Claim Name	County Recorder			Township	Range	Section
			Fee # / Doc ID #	Book	Page			
1	NV101655102	RM-16	212312	476	120	19N	53E	12
2	NV101655103	RM-17	212313	476	121	19N	53E	12
3	NV101655104	RM-18	212314	476	122	19N	53E	12
4	NV101655105	RM-19	212315	476	123	19N	53E	12
5	NV101655106	RM-20	212316	476	124	19N	53E	12
6	NV101655107	RM-21	212317	476	125	19N	53E	12
7	NV101655108	RM-22	212318	476	126	19N	53E	12
8	NV101655109	RM-23	212319	476	127	19N	53E	12
9	NV101655110	RM-24	212320	476	128	19N	53E; 54E	12;7
10	NV101655111	RM-25	212321	476	129	19N	54E	7
11	NV101655112	RM-26	212322	476	130	19N	54E	7
12	NV101655113	RM-27	212323	476	131	19N	54E	7
13	NV101655114	RM-28	212324	476	132	19N	54E	7
14	NV101655115	RM-32	212325	476	133	19N	53E	12
15	NV101655116	RM-33	212326	476	134	19N	53E	12
16	NV101655117	RM-34	212327	476	135	19N	53E	12
17	NV101655118	RM-35	212328	476	136	19N	53E	12
18	NV101655668	RM-36	212329	476	137	19N	53E	12
19	NV101655669	RM-37	212330	476	138	19N	53E	12
20	NV101655670	RM-38	212331	476	139	19N	53E	12
21	NV101655671	RM-39	212332	476	140	19N	53E	12
22	NV101655672	RM-40	212333	476	141	19N	53E; 54E	12;7
23	NV101655673	RM-41	212334	476	142	19N	54E	7
24	NV101655674	RM-42	212335	476	142	19N	54E	7
25	NV101655675	RM-43	212336	476	144	19N	54E	7
26	NV101655676	RM-44	212337	476	145	19N	54E	7
27	NV101655677	RM-45	212338	476	146	19N	54E	7
28	NV101655678	RM-46	212339	476	147	19N	54E	7
29	NV101655679	RM-48	212340	476	148	19N	53E	12
30	NV101655680	RM-49	212341	476	149	19N	53E	12
31	NV101655681	RM-50	212342	476	150	19N	53E	12
32	NV101655682	RM-51	212343	476	151	19N	53E	12
33	NV101655683	RM-52	212344	476	152	19N	53E	12
34	NV101655684	RM-53	212345	476	153	19N	53E	12
35	NV101655685	RM-54	212346	476	154	19N	53E	12
36	NV101655686	RM-55	212347	476	155	19N	53E	12
37	NV101655687	RM-56	212348	476	156	19N	53E; 54E	12;7
38	NV101655688	RM-57	212349	476	157	19N	54E	7
39	NV101655689	RM-58	212350	476	158	19N	54E	7
40	NV101656241	RM-59	212351	476	159	19N	54E	7
41	NV101656242	RM-60	212352	476	160	19N	54E	7
42	NV101656243	RM-61	212353	476	161	19N	54E	7
43	NV101656244	RM-62	212354	476	162	19N	54E	7

Exhibit A

Federal Unpatented Claims

Richmond Mountain

Line No.	BLM Serial No.	Claim Name	County Recorder			Township	Range	Section
			Fee # / Doc ID #	Book	Page			
44	NV101656245	RM-63	212355	476	163	19N	54E	7
45	NV101656246	RM-68	212356	476	164	19N	53E	12,13
46	NV101656247	RM-69	212357	476	165	19N	53E	12,13
47	NV101656248	RM-70	212358	476	166	19N	53E	12
48	NV101656249	RM-71	212359	476	167	19N	53E	12
49	NV101656250	RM-72	212360	476	168	19N	53E	12,13
50	NV101656251	RM-73	212361	476	169	19N	53E	12,13
51	NV101656252	RM-74	212362	476	170	19N	53E	12,13
52	NV101656253	RM-75	212363	476	171	19N	53E	12,13
53	NV101656254	RM-76	212364	476	172	19N	53E; 54E	12,13;7,18
54	NV101656255	RM-77	212365	476	173	19N	54E	7,18
55	NV101656256	RM-78	212366	476	174	19N	54E	7,18
56	NV101656257	RM-79	212367	476	175	19N	54E	7, 18
57	NV101656258	RM-80	212368	476	176	19N	54E	7, 18
58	NV101656259	RM-81	212369	476	177	19N	54E	7, 18
59	NV101656260	RM-82	212370	476	178	19N	54E	7, 18
60	NV101656261	RM-83	212371	476	179	19N	54E	7, 18
61	NV101656262	RM-88	212372	476	180	19N	53E	13
62	NV101658120	RM-89	212373	476	181	19N	53E	13
63	NV101658121	RM-90	212374	476	182	19N	53E	13
64	NV101658122	RM-91	212375	476	183	19N	53E	13
65	NV101658123	RM-92	212376	476	184	19N	53E; 54E	13;18
66	NV101658124	RM-93	212377	476	185	19N	54E	18
67	NV101658125	RM-94	212378	476	186	19N	54E	18
68	NV101658126	RM-95	212379	476	187	19N	54E	18
69	NV101658127	RM-96	212380	476	188	19N	54E	18
70	NV101658128	RM-97	212381	476	189	19N	54E	18
71	NV101658129	RM-98	212382	476	190	19N	54E	18
72	NV101658130	RM-99	212383	476	191	19N	54E	18
73	NV101658131	RM-104	212384	476	192	19N	53E	13
74	NV101658132	RM-105	212385	476	193	19N	53E	13
75	NV101658133	RM-106	212386	476	194	19N	53E	13
76	NV101658134	RM-107	212387	476	195	19N	53E	13
77	NV101658135	RM-108	212388	476	196	19N	53E	13
78	NV101658136	RM-109	212389	476	197	19N	53E	13, 24
79	NV101658137	RM-110	212390	476	198	19N	53E	13, 24
80	NV101658138	RM-111	212391	476	199	19N	53E	13, 24
81	NV101658139	RM-112	212392	476	200	19N	53E	13, 24
82	NV101658140	RM-113	212393	476	201	19N	53E	13, 24
83	NV101658538	RM-114	212394	476	202	19N	53E	24
84	NV101658539	RM-115	212395	476	203	19N	53E	24
85	NV101658540	RM-116	212396	476	204	19N	53E	24
86	NV101658541	RM-117	212397	476	205	19N	53E	24

Exhibit A

Federal Unpatented Claims

Richmond Mountain

Line No.	BLM Serial No.	Claim Name	County Recorder			Township	Range	Section
			Fee # / Doc ID #	Book	Page			
87	NV101658542	RM-118	212398	476	206	19N	53E	24
88	NV101658543	RM-119	212399	476	207	19N	53E	24
89	NV101658544	RM-120	212400	476	208	19N	53E	24
90	NV101658545	RM-121	212401	476	209	19N	53E	24
91	NV101658546	RM-122	212402	476	210	19N	53E	24
92	NV101658547	RM-123	212403	476	211	19N	53E	24
93	NV101658548	RM-124	212404	476	212	19N	53E	24
94	NV101658549	RM-125	212405	476	213	19N	53E	24
95	NV101659021	RM-126	212406	476	214	19N	53E; 54E	24;19
96	NV101659022	RM-127	212408	476	216	19N	53E	24
97	NV101659023	RM-128	212409	476	217	19N	53E; 54E	24;19
98	NV101659024	RM-129	212410	476	218	19N	53E	24,25
99	NV101659025	RM-130	212411	476	219	19N	53E; 54E	24,25;19
100	NV101659026	RM-230	211407	476	215	19N	53E	13
101	NV101659771	RM-29	212754	483	165	19N	54E	7
102	NV101659772	RM-30	212755	483	166	19N	54E	7
103	NV101659773	RM-31	212756	483	167	19N	54E	7
104	NV101659774	RM-47	212757	483	168	19N	54E	7
105	NV101659775	RM-64	212758	483	169	19N	54E	7,8
106	NV101659776	RM-65	212759	483	170	19N	54E	8
107	NV101659777	RM-84	212762	483	173	19N	54E	7,8,17,18,
108	NV101659778	RM-85	212763	483	174	19N	54E	7, 18
109	NV101659779	RM-100	212766	483	177	19N	54E	17,18
110	NV101659780	RM-101	212767	483	178	19N	54E	17
111	NV101659781	RM-131	212771	483	181	19N	53E	25
112	NV101659782	RM-132	212772	483	182	19N	53E; 54E	25;30
113	NV101659783	RM-135	212775	483	185	19N	53E	25
114	NV101659784	RM-136	212776	483	186	19N	53E	25
115	NV101659785	RM-141	212781	483	191	19N	53E	25
116	NV101659786	RM-146	212786	483	196	19N	53E	25
117	NV101659787	RM-231	212870	483	280	19N	53E	24,25

Total 117