

COMPILED BY THE BUREAU OF LAND MANAGEMENT (BLM), NATIONAL OPERATIONS CENTER (NOC), OC-530.

EN-001 thru EN-037 & EN-060 thru EN-073
Fish Creek & Antelope Ranges - Eureka County, Nevada

Coordinate System: NAD 1983 UTM Zone 11N
Datum: North American 1983

Scale 1 : 6,000

FENSTER MAKER EN UNPATENTED LODGE CLAIM LOCATION MAP
EUREKA COUNTY, NEVADA

June 4, 2022

Fenster Maker EN Unpatented Lode Mining Claims

Township 15 N., Range 52 E., SW of Section 16, All of Section 17, E2 & S2
of Section 18, N2 of Section 19, NE of Section 20 and NW of Section 21
Mt Diablo Base Line and Meridian
Eureka County, Nevada

Recorded at the request of _____, on _____, at _____ minutes

EUREKA COUNTY, NV
MINING MAP
Rec \$777.00
Total \$777.00
2022-248474
07/19/2022 01:22 PM
Pgs=1
Recorders office of



Fee: \$ _____
order

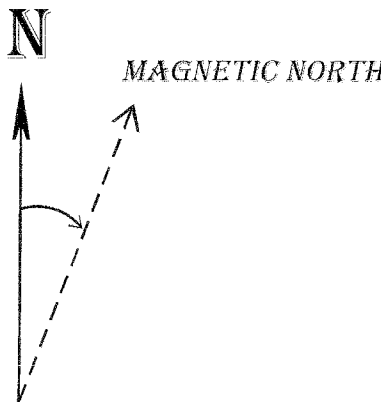
By _____ Deputy Recorder
Document # _____

Locator: Oakley Ventures USA Corp.
3773 Howard Hughes Parkway, Suite 5005
Las Vegas, NV 89169

Sheet: 1 of 1
Drawn by: RJA
Date: June 3, 2022

Metes and Bounds Description

Beginning at corner 1 of EN-001, which is located 1,660 feet, W along the section line and S 0 degrees for 770 feet from the common corner of Sections 07, 08, 17, & 18, Township 15N; Range 52E, at which point of beginning a wooden stake (corner 1, EN-001), has been placed; thence E 90 degrees for 600 feet, to a point marked by a wooden stake (corner 2, EN-001); thence S 0 degrees for 1,500 feet, to a point marked by a wooden stake (corner 3, EN-001); thence W 90 degrees for 600 feet, to a point marked by a wooden stake (corner 4, EN-001); thence N 0 degrees for 1,500 feet to the point of beginning.



Declination 12.1 degrees East
from Eureka, Nevada

Typical Claim

Notes:

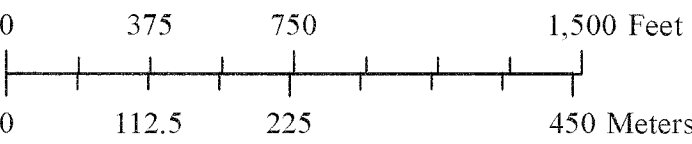
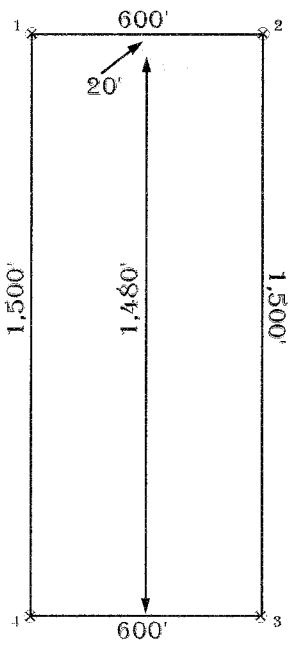
EN-001 thru EN-018 were located on May 11th, 2022
EN-019 thru EN-037 were located on May 20th, 2022
EN-060 thru EN-073 were located on May 24th, 2022

Location monuments are 1 1/2" by 1 1/2" by 4' wooden posts with scribed metal tags, and canisters containing Notice of Location paperwork, and set along the centerline of the claims.

All corner posts are 1 1/2" by 1 1/2" by 4' wooden posts with scribed metal tags.

Typical claims have the dimensions 600' x 1500' and have location monuments set 20' from the endline.

1 centimeter = 60 meters
1 inch = 500 feet



Drafting and surveying by:

EXTRADOS
Boise, Idaho