



00018649202302507640070071

KATHERINE J. BOWLING, CLERK RECORDER

APN #           -NA-          

Recording Requested by and Return to:

Name: Graymont Western US, Inc.

          c/o Thomas J. Serenko          

Address: 585 W Southridge Way

City/State/Zip: Sandy, UT 84070

---

Notice of Intent to Hold


(Title of Document)

This cover page must be typed or printed.



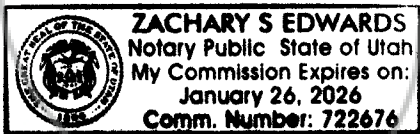
Dated this 28<sup>th</sup> day of June, 2023.


GRAYMONT WESTERN US INC.

  
By: Thomas J. Serenko  
Its: Global Geology Lead

STATE OF UTAH            )  
                                      : ss  
COUNTY OF SALT LAKE)

The foregoing document was sworn to, subscribed and acknowledged before me this 28<sup>th</sup> day of June, 2023, by Thomas J. Serenko as agent of Graymont Western US Inc.



  
Notary Public

## EXHIBIT A

Legal Subdivision  
M.D.B. & M.

Claim Name	BLM Serial No.	N MC	Location Date	Recorded Roll/Page	Section(s), Townships and Range	Subdivision
ACR 111	733034		11-26-95	292 / 516	Sec 6 , T18N , R52E	NW 1/4
					Sec 1 , T18N , R51E	NE 1/4
ACR 112	733035		11-26-95	292 / 517	Sec 6 , T18N , R52E	NW 1/4
ACR 113	733036		11-26-95	292 / 518	Sec 6 , T18N , R52E	NW 1/4
ACR 114	733037		11-26-95	292 / 519	Sec 6 , T18N , R52E	NW 1/4
ACR 115	733038		11-26-95	292 / 520	Sec 6 , T18N , R52E	NW 1/4
ACR 116	733039		11-26-95	292 / 521	Sec 6 , T18N , R52E	NW 1/4 , NE 1/4
ACR 117	733040		11-26-95	292 / 522	Sec 6 , T18N , R52E	NE 1/4
ACR 118	733041		11-26-95	292 / 523	Sec 6 , T18N , R52E	NE 1/4
ACR 119	733042		11-26-95	292 / 524	Sec 6 , T18N , R52E	NE 1/4
ACR 120	733043		11-26-95	292 / 525	Sec 6 , T18N , R52E	NW 1/4 , SW 1/4
					Sec 1 , T18N , R51E	NE 1/4 , SE 1/4
ACR 121	733044		11-26-95	292 / 526	Sec 6 , T18N , R52E	NW 1/4 , SW 1/4
ACR 122	733045		11-26-95	292 / 527	Sec 6 , T18N , R52E	NW 1/4 , SW 1/4
ACR 123	733046		11-26-95	292 / 528	Sec 6 , T18N , R52E	NW 1/4 , SW 1/4
ACR 124	733047		11-26-95	292 / 529	Sec 6 , T18N , R52E	NW 1/4 , SW 1/4
ACR 125	733048		11-26-95	292 / 530	Sec 6 , T18N , R52E	NW 1/4 , SW 1/4
						NE 1/4 , SE 1/4
ACR 126	733049		11-26-95	292 / 531	Sec 6 , T18N , R52E	NE 1/4 , SE 1/4
ACR 127	733050		11-26-95	292 / 532	Sec 6 , T18N , R52E	NE 1/4 , SE 1/4
ACR 128	733051		11-26-95	292 / 533	Sec 6 , T18N , R52E	NE 1/4 , SE 1/4
ACR 129	733052		11-25-95	292 / 534	Sec 6 , T18N , R52E	NE 1/4 , SE 1/4
					Sec 5 , T18N , R52E	NW 1/4 , SW 1/4
ACR 130	733053		11-25-95	292 / 535	Sec 5 , T18N , R52E	NW 1/4 , SW 1/4
ACR 131	733054		11-25-95	292 / 536	Sec 5 , T18N , R52E	NW 1/4 , SW 1/4
ACR 132	733055		11-25-95	292 / 537	Sec 5 , T18N , R52E	NW 1/4 , SW 1/4
ACR 133	733056		11-25-95	292 / 538	Sec 6 , T18N , R52E	SW 1/4
ACR 134	733057		11-25-95	292 / 539	Sec 6 , T18N , R52E	SW 1/4 , SE 1/4
ACR 135	733058		11-25-95	292 / 540	Sec 6 , T18N , R52E	SE 1/4
ACR 136	733059		11-25-95	292 / 541	Sec 6 , T18N , R52E	SE 1/4
ACR 137	733060		11-25-95	292 / 542	Sec 6 , T18N , R52E	SE 1/4
ACR 138	733061		11-25-95	292 / 543	Sec 6 , T18N , R52E	SE 1/4
					Sec 5 , T18N , R52E	SW 1/4
ACR 139	733062		11-25-95	292 / 544	Sec 5 , T18N , R52E	SW 1/4
ACR 140	733063		11-25-95	292 / 545	Sec 5 , T18N , R52E	SW 1/4
ACR 141	733064		11-25-95	292 / 546	Sec 5 , T18N , R52E	SW 1/4
ACR 142	733065		11-25-95	292 / 547	Sec 6 , T18N , R52E	SW 1/4
					Sec 7 , T18N , R52E	NW 1/4
ACR 143	733066		11-25-95	292 / 548	Sec 6 , T18N , R52E	SW 1/4 , SE 1/4
					Sec 7 , T18N , R52E	NW 1/4 , NE 1/4
ACR 144	733067		11-25-95	292 / 549	Sec 6 , T18N , R52E	SE 1/4
					Sec 7 , T18N , R52E	NE 1/4

Legal Subdivision

M.D.B. & M.

Claim Name	BLM No.	Serial N MC	Location Date	Recorded Roll/Page	Section(s), Townships and Range	Subdivision
ACR 145	733068		11-25-95	292 / 550	Sec 6 , T18N , R52E	SE 1/4
					Sec 7 , T18N , R52E	NE 1/4
ACR 146	733069		11-25-95	292 / 551	Sec 6 , T18N , R52E	SE 1/4
					Sec 7 , T18N , R52E	NE 1/4
ACR 147	733070		11-25-95	292 / 552	Sec 6 , T18N , R52E	SE 1/4
					Sec 7 , T18N , R52E	NE 1/4
					Sec 5 , T18N , R52E	SW 1/4
					Sec 8 , T18N , R52E	NW 1/4
ACR 148	733071		11-25-95	292 / 553	Sec 5 , T18N , R52E	SW 1/4
					Sec 8 , T18N , R52E	NW 1/4
ACR 149	733072		11-25-95	292 / 554	Sec 5 , T18N , R52E	SW 1/4
					Sec 8 , T18N , R52E	NW 1/4
ACR 150	733073		11-25-95	292 / 555	Sec 5 , T18N , R52E	NW 1/4
					Sec 8 , T18N , R52E	SW 1/4
ACR 151	749531		07-14-96	300 / 393	Sec 36, T19N , R51E	NW 1/4 , SW 1/4
ACR 152	749532		07-14-96	300 / 394	Sec 36, T19N , R51E	NW 1/4 , SW 1/4
ACR 153	749533		07-14-96	300 / 395	Sec 36, T19N , R51E	NE 1/4 , NW 1/4 SW 1/4 , SE 1/4
ACR 154	749534		07-14-96	300 / 396	Sec 36, T19N , R51E	NE 1/4 , SE 1/4
ACR 155	749535		07-14-96	300 / 397	Sec 36, T19N , R51E	NE 1/4 , SE 1/4
ACR 156	749536		07-14-96	300 / 398	Sec 36, T19N , R51E	NE 1/4 , SE 1/4
ACR 157	749537		07-14-96	300 / 399	Sec 1 , T18N , R51E	NW 1/4
					Sec 36, T19N , R51E	SW 1/4
ACR 158	749538		07-14-96	300 / 400	Sec 1 , T18N , R51E	NW 1/4
					Sec 36, T19N , R51E	SW 1/4
ACR 159	749539		07-14-96	300 / 401	Sec 1 , T18N , R51E	NW 1/4
					Sec 36, T19N , R51E	SW 1/4
					Sec 1 , T18N , R51E	NE 1/4
					Sec 36, T19N , R51E	SE 1/4
ACR 160	749540		07-14-96	300 / 402	Sec 1 , T18N , R51E	NE 1/4
					Sec 36, T19N , R51E	SE 1/4
ACR 161	749541		07-14-96	300 / 403	Sec 1 , T18N , R51E	NE 1/4
					Sec 36, T19N , R51E	SE 1/4
ACR 162	749542		07-14-96	300 / 404	Sec 1 , T18N , R51E	NE 1/4
					Sec 36, T19N , R51E	SE 1/4
ACR 163	749543		07-14-96	300 / 405	Sec 1 , T18N , R51E	NW 1/4
ACR 164	749544		07-14-96	300 / 406	Sec 1 , T18N , R51E	NW 1/4 , NE 1/4
ACR 165	749545		07-14-96	300 / 407	Sec 1 , T18N , R51E	NE 1/4
ACR 166	749546		07-14-96	300 / 408	Sec 1 , T18N , R51E	NE 1/4
ACR 167	749547		07-14-96	300 / 409	Sec 1 , T18N , R51E	NE 1/4
ACR 168	749548		07-14-96	300 / 410	Sec 1 , T18N , R51E	NE 1/4
ACR 169	749549		07-14-96	300 / 411	Sec 1 , T18N , R51E	NE 1/4
					Sec 6 , T18N , R52E	NW 1/4
					Sec 31, T19N , R52E	SW 1/4

Legal Subdivision  
M.D.B. & M.

Claim Name	BLM No.	Serial N MC	Location Date	Recorded Roll/Page	Section(s), Townships and Range	Subdivision
ACR 170	170	749550	07-14-96	300 / 412	Sec 1 , T18N , R51E	NE 1/4 , NW 1/4
ACR 171	171	749551	07-14-96	300 / 413	Sec 1 , T18N , R51E	NE 1/4
ACR 172	172	749552	07-14-96	300 / 414	Sec 1 , T18N , R51E	NE 1/4
ACR 173	173	749553	07-14-96	300 / 415	Sec 1 , T18N , R51E	NE 1/4
ACR 174	174	749554	07-14-96	300 / 416	Sec 1 , T18N , R51E	NE 1/4

Legal Subdivision

M.D.B. & M.

Claim Name	BLM Serial No. N MC	Location Date	Recorded Roll/Page	Section(s), Townships and Range	Subdivision
BRC 1	779242	07-24-97	313 / 305	Sec 35, T19N, R51E SE 1/4, NE 1/4 Sec 36, T19N, R51E SW 1/4, NW 1/4	
BRC 2	779243	07-24-97	313 / 306	Sec 36, T19N, R51E SW 1/4, NW 1/4	
BRC 3	779244	07-24-97	313 / 307	Sec 36, T19N, R51E SW 1/4, NW 1/4	
BRC 4	779245	07-24-97	313 / 308	Sec 35, T19N, R51E SE 1/4 Sec 36, T19N, R51E SW 1/4 Sec 2, T18N, R51E NE 1/4	
BRC 5	779246	07-24-97	313 / 309	Sec 36, T19N, R51E SW 1/4 Sec 2, T18N, R51E NE 1/4 Sec 1, T18N, R51E NW 1/4	
BRC 6	779247	07-24-97	313 / 310	Sec 36, T19N, R51E SW 1/4 Sec 1, T18N, R51E NW 1/4	
BRC 7	779248	07-25-97	313 / 311	Sec 2, T18N, R51E NE 1/4	
BRC 8	779249	07-25-97	313 / 312	Sec 2, T18N, R51E NE 1/4 Sec 1, T18N, R51E NW 1/4	
BRC 9	779250	07-25-97	313 / 313	Sec 1, T18N, R51E NW 1/4	
BRC 10	779251	07-25-97	313 / 314	Sec 1, T18N, R51E NW 1/4	
BRC 11	779252	07-25-97	313 / 315	Sec 1, T18N, R51E NW 1/4	
BRC 12	779253	07-25-97	313 / 316	Sec 1, T18N, R51E NW 1/4	
BRC 13	779254	07-25-97	313 / 317	Sec 1, T18N, R51E NW 1/4	