


**Recording requested by and after**  
 **recording mail to:**  
Burgex Inc.  
1042 E Fort Union Blvd #124  
Midvale, UT 84047




**AFFDAVIT OF CLAIM MAINTENANCE FEE PAYMENT  
and NOTICE OF INTENT TO HOLD**

August 22, 2023

TO ALL WHOM IT MAY CONCERN:

1. NV GOLD CORP USA is the lessee and/or owner of the unpatented mining claims described in Exhibit A (7 claims), which are located in Eureka County, Nevada. The address of the lessee/owner is:  
PO Box 187  
Evergreen, CO 80437
2. The name of the mining claims and the Bureau of Land Management assigned serial numbers are described in Exhibit A, attached to this Notice.
3. Federal claim maintenance fees in the amount of \$1,155.00 have been paid by Burgex Inc. at the expense of the lessee/owner on August 16, 2023 for the assessment year ending on September 01, 2024, instead of recording an affidavit of annual work for the purpose of complying with the laws of the United States and holding the claims described in Exhibit A.
4. Burgex Inc. is the Agent of the lessee/owner of the mining claims described in Exhibit A.
5. A check is included to cover the county filing fees.

SIGNATURE: 

Date: 8/22/23


Agent: Amanda Burgess – Burgex, Inc. (Agent)


State of Utah  
County of Salt Lake

This instrument was signed and sworn to before me

on 8/22/23 by Amanda Burgess

(Name of signer)

  
(Notary Signature)



# EXHIBIT A

Locator: NV GOLD CORP USA			
Serial Number	Claim Name	Date Of Location	Meridian Township Range Section
NV101427277	GC 12	4/28/2011	21 0160N 0520E 001
			21 0160N 0530E 006
NV101427278	GC 13	4/28/2011	21 0160N 0530E 006
NV101427281	GC 20	4/28/2011	21 0160N 0520E 001
			21 0160N 0520E 012
NV101427282	GC 21	4/28/2011	21 0160N 0520E 001
			21 0160N 0520E 012
			21 0160N 0530E 006
			21 0160N 0530E 007
NV101427285	GC 28	4/28/2011	21 0160N 0520E 012
NV101427286	GC 29	4/28/2011	21 0160N 0520E 012
NV101427288	GC 37	4/28/2011	21 0160N 0520E 012