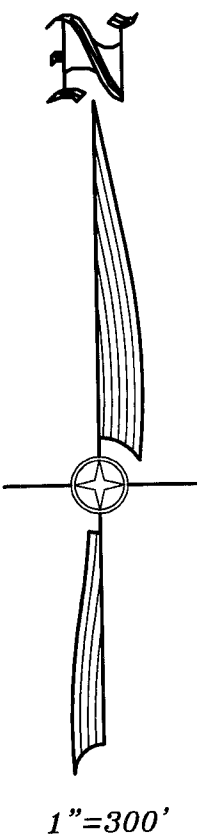



APN 003-141-08
N1/2 SW1/4 NW1/4
20.269 ACRES



1"=300'

SURVEYOR'S CERTIFICATE

1. ROBERT THIBAUT, A PROFESSIONAL LAND SURVEYOR LICENSED IN THE STATE OF NEVADA, CERTIFY THAT:
 2. THIS PLAT REPRESENTS THE RESULTS OF A SURVEY CONDUCTED UNDER MY DIRECT SUPERVISION AT THE INSTANCE OF JENNIFER LUEDER.
 3. THE MONUMENTS DEPICTED ON THE PLAT ARE OF THE CHARACTER SHOWN, AND OCCUPY THE POSITIONS INDICATED AND ARE OF SUFFICIENT NUMBER AND DURABILITY.



ROBERT THIBAUT, P.E., P.L.S. 20723

NOTES:

1. THE TOTAL SURVEYED AREA OF THIS MAP EQUALS 20.269 ACRES.
 2. BASIS OF BEARINGS: THE LINE BETWEEN THE FOUND NORTHWEST CORNER AND WEST 1/4 CORNER OF SECTION 29, T.29 N., R.48 E., M.D.B. & M., TAKEN AS S 00° 04' 32" E.

LEGEND

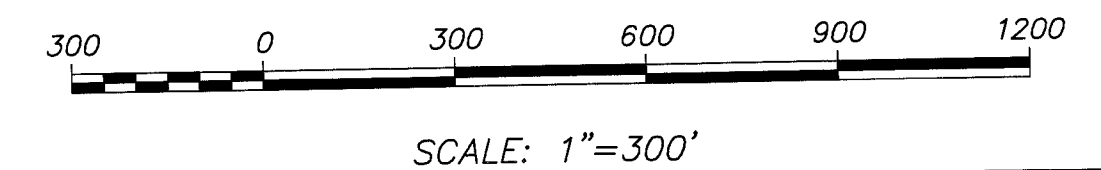

- ◇ = FOUND SECTION CORNER AS NOTED.
- ◆ = FOUND 1/4 CORNER AS NOTED.
- = SET 5/8" REBAR WITH CAP MARKED PLS 20723.
- = CALCULATED POINT, NOTHING FOUND, NOTHING SET.
- (R) = RECORD DISTANCE.
- (M) = MEASURED DISTANCE.

REFERENCE DOCUMENTS

1. THE B.L.M. CADASTRAL SURVEY PLAT FILED IN THE OFFICE OF THE STATE OF NEVADA ON JULY 31, 1980.
2. THE RECORD OF SURVEY FOR CLYDE SCHELL, ON FILE IN THE OFFICE OF EUREKA COUNTY RECORDER, EUREKA, NEVADA, AS FILE NO. 178497.
3. THE RECORD OF SURVEY FOR CRESCENT VALLEY RANCH & FARMS, INC., ON FILE IN THE OFFICE OF THE EUREKA COUNTY RECORDER, EUREKA, NEVADA, AS FILE NO. 34550.

EUREKA COUNTY, NV
 LAND RCS
 REC: \$29.00
 Total \$29.00
 HIGH DESERT ENGINEERING

2024-252683
 07/01/2024 02:29 PM
 Pgs=1



SCALE: 1"=300'

FILING DATA

FILE NO. _____
 FILED AT THE REQUEST OF
 HIGH DESERT ENGINEERING.
 DATE _____, 2024
 TIME _____ M.
 EUREKA COUNTY RECORDER

RECORD OF SURVEY

FOR
JENNIFER LUEDER

IN
 SECTION 29, T.29 N., R.48 E., M.D.B. & M.
 EUREKA COUNTY, NEVADA

HIGH DESERT ENGINEERING 640 IDAHO STREET
 ELKO, NEVADA 89801
 (775) 738-4053 **224052**