


Recording requested by and after
recording mail to:
 Burgex Inc.
1042 E Fort Union Blvd #124
Midvale, UT 84047



**AFFADAVIT OF CLAIM MAINTENANCE FEE PAYMENT
and NOTICE OF INTENT TO HOLD**

August 22, 2024

TO ALL WHOM IT MAY CONCERN:

1. NORTH PEAK (NEVADA) LTD. is the lessee and/or owner of the unpatented mining claims described in Exhibit A (9 claims), which are located in Eureka County, Nevada. The address of the lessee/owner is:
1201 GREAT BASIN BLVD
ELY, NV 89301
2. The name of the mining claims and the Bureau of Land Management assigned serial numbers are described in Exhibit A, attached to this Notice.
3. Federal claim maintenance fees in the amount of \$1,800.00 have been paid by Burgex Inc. at the expense of the lessee/owner on August 14, 2024 for the assessment year ending on September 01, 2025, instead of recording an affidavit of annual work for the purpose of complying with the laws of the United States and holding the claims described in Exhibit A.
4. Burgex Inc. is the Agent of the lessee/owner of the mining claims described in Exhibit A.
5. A check is included to cover the county filing fees.


SIGNATURE: 

Date: 8/22/24

Agent: Amanda Burgess – Burgex, Inc. (Agent)

State of Utah
County of Salt Lake

This instrument was signed and sworn to before me
on 8/22/24 by Amanda Burgess
(Name of signer)


(Notary Signature)

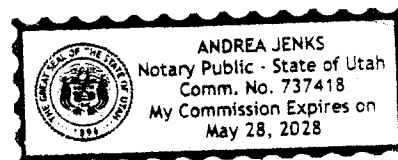


EXHIBIT A

Locator: NORTH PEAK (NEVADA) LTD.

Serial Number	Claim Name	Date Of Location	Meridian Township Range Section
NV106321192	PMF 1	7/26/2023	21 0190N 0530E 034
NV106321193	PMF 2	7/26/2023	21 0190N 0530E 034
NV106321194	PMF 3	7/26/2023	21 0190N 0530E 034
NV106321195	PMF 4	7/26/2023	21 0190N 0530E 034
NV106321196	PMF 5	7/26/2023	21 0180N 0530E 003
NV106321197	PMF 6	7/26/2023	21 0180N 0530E 003
NV106321198	PMF 7	7/26/2023	21 0180N 0530E 003
NV106321199	PMF 8	7/26/2023	21 0180N 0530E 003
NV106321200	PMF 9	7/26/2023	21 0180N 0530E 003