


SURVEYOR'S CERTIFICATE

1. ROBERT THIBAUT, A PROFESSIONAL LAND SURVEYOR LICENSED IN THE STATE OF NEVADA, CERTIFY THAT:
 1. THIS PLAT REPRESENTS THE RESULTS OF A SURVEY CONDUCTED UNDER MY PERSONAL SUPERVISION AND UNDER THE CLOSE PERSONAL SUPERVISION OF JOSHUA LEE WINTERS AND JUDITH ANN WINTERS AND FREDERICK CONQUEST.
 2. THE LANDS SURVEYED LIE WITHIN SECTION 5, T.30 N., R.50 E., M.D.B. & M., AND THE SURVEY WAS COMPLETED ON SEPTEMBER 20, 2024.
 3. THE MONUMENTS DEPICTED ON THE PLAT ARE OF THE CHARACTER SHOWN, AND OCCUPY THE POSITIONS INDICATED AND ARE OF SUFFICIENT NUMBER AND DURABILITY.



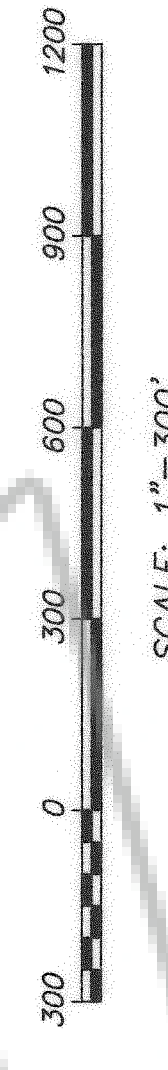
ROBERT THIBAUT, P.E., P.L.S., 20723

NOTES:

1. THE TOTAL SURVEYED AREA OF THIS MAP EQUALS 209.569 ACRES.
2. BASIS OF BEARINGS: THE LINE BETWEEN THE FOUND SOUTHWEST CORNER AND SOUTHEAST CORNER OF SECTION 5, T.30 N., R.50 E., M.D.B. & M., AS SHOWN HEREON, TAKEN AS S 48°47' E.

LEGEND


- ◇ = SECTION CORNER AS NOTED.
- ◆ = 1/4 CORNER AS NOTED
- = FOUND 1914 GLO BRASS CAP AS NOTED.
- = SET 5/8" REBAR WITH CAP MARKED PLS 20723.
- = CALCULATED POINT, NOTHING FOUND, NOTHING SET.



RECORD OF SURVEY

FOR
**JOSHUA LEE WINTERS AND JUDITH ANN WINTER,
 AND FREDERICK CONQUEST**
 IN
**SECTION 5, T.30 N., R.50 E., M.D.B. & M.
 EUREKA COUNTY, NEVADA**

EUREKA COUNTY, NV
 LAND-RECORDS
 2024-253201
 10/14/2024 08:28 Page 1



FOUND MOUND OF STONE & T-POST AS SOUTHWEST CORNER OF SECTION 5

SOUTH 1/4 CORNER OF SECTION 5 ESTABLISHED BY SINGLE PROPORTION NOTHING FOUND, NOTHING SET

CONQUEST APN 05-690-10 NE 1/4 SW 1/4 40.484 ACRES

FOUND MOUND OF STONE & T-POST ACCEPTED AS WEST 1/4 CORNER OF SECTION 5

FOUND MOUND OF STONE & T-POST ACCEPTED AS SOUTHWEST CORNER OF SECTION 5

FOUND 1914 GLO BRASS CAP ANGLE POINT

FOUND 1914 GLO BRASS CAP ANGLE POINT

224109
 HIGH DESERT ENGINEERING
 640 IDAHO STREET
 ELKO, NEVADA 89801
 (775) 738-4053